



SoundEarth Strategies, Inc.  
2811 Fairview Avenue East, Suite 2000  
Seattle, Washington 98102

---

## PHASE I ENVIRONMENTAL SITE ASSESSMENT

---



**Property:**

Whitehead Property  
730 South Myrtle Street  
Seattle, Washington

**Prepared for:**

The Whitehead Company and Reliable Transfer  
and Storage Company  
P.O. Box 81144  
Seattle, Washington

**Report Date:**

December 12, 2013

# Phase I Environmental Site Assessment

*Property:*

**Whitehead Property**

730 South Myrtle Street  
Seattle, Washington 98108

*Prepared for:*

**The Whitehead Company and Reliable Transfer and Storage Company**

P.O. Box 81144  
Seattle, Washington 98108

Project No.: 0973-001

*Prepared by:*



Chris G. Cass, LG # 2628  
Project Geologist

*Reviewed by:*



Chris M. Carter  
Principal Scientist

December 12, 2013



## TABLE OF CONTENTS

<b>EXECUTIVE SUMMARY .....</b>	<b>ES-i</b>
<b>1.0 INTRODUCTION .....</b>	<b>1</b>
1.1 PURPOSE OF ASSESSMENT .....	1
1.2 METHODOLOGY/SCOPE OF WORK .....	1
1.3 LIMITATIONS OF REPORT .....	2
<b>2.0 PROPERTY DESCRIPTION .....</b>	<b>2</b>
2.1 LOCATION AND LEGAL DESCRIPTION .....	2
2.2 STRUCTURES AND IMPROVEMENTS .....	2
2.3 CURRENT PROPERTY USE .....	3
2.4 ADJOINING PROPERTIES .....	3
2.5 GEOLOGIC CONDITIONS .....	3
2.5.1 Geology .....	3
2.5.2 Hydrologic and Hydrogeologic Environment .....	3
2.6 SUMMARY .....	4
<b>3.0 USER-PROVIDED INFORMATION .....</b>	<b>4</b>
3.1 TITLE RECORDS .....	4
3.2 ENVIRONMENTAL LIENS OR ACTIVITY AND USE LIMITATIONS .....	4
3.3 SPECIALIZED KNOWLEDGE .....	4
3.4 VALUATION REDUCTION FOR ENVIRONMENTAL ISSUES .....	5
3.5 OBVIOUS OR COMMONLY KNOWN PROPERTY INFORMATION .....	5
3.6 CURRENT OWNER, PROPERTY MANAGER, AND OCCUPANT .....	5
3.7 REASON FOR PERFORMING PHASE I ESA .....	5
3.8 PREVIOUS ENVIRONMENTAL REPORTS .....	5
3.9 SUMMARY .....	5
<b>4.0 HISTORICAL REVIEW .....</b>	<b>5</b>
4.1 HISTORICAL USE OF THE PROPERTY .....	6
4.2 HISTORICAL USE OF ADJOINING PROPERTIES .....	6
4.3 HISTORICAL USE OF SURROUNDING PROPERTIES .....	8
4.4 SUMMARY .....	8
<b>5.0 REGULATORY REVIEW .....</b>	<b>8</b>
<b>6.0 PROPERTY RECONNAISSANCE .....</b>	<b>14</b>
6.1 GROUNDS AND BUILDINGS .....	14
6.1.1 Issues of Potential Concern .....	15
6.2 ADJOINING PROPERTIES .....	15

## TABLE OF CONTENTS (CONTINUED)

6.3	SUMMARY .....	16
<b>7.0</b>	<b>INTERVIEWS .....</b>	<b>16</b>
7.1	INTERVIEW WITH SITE MANAGER/PROPERTY OWNER.....	16
7.2	INTERVIEW(S) WITH OTHERS .....	16
7.3	SUMMARY .....	17
<b>8.0</b>	<b>DATA GAPS .....</b>	<b>17</b>
<b>9.0</b>	<b>FINDINGS AND OPINIONS .....</b>	<b>17</b>
<b>10.0</b>	<b>CONCLUSIONS .....</b>	<b>19</b>
<b>11.0</b>	<b>PREPARER'S CREDENTIALS .....</b>	<b>19</b>
<b>12.0</b>	<b>DEVIATIONS.....</b>	<b>20</b>
<b>13.0</b>	<b>ADDITIONAL SERVICES.....</b>	<b>20</b>
<b>14.0</b>	<b>REFERENCES .....</b>	<b>21</b>
<b>15.0</b>	<b>STATEMENT OF THE ENVIRONMENTAL PROFESSIONAL.....</b>	<b>23</b>

### FIGURES

- 1 Property Location Map
- 2 Property Plan

### PHOTOGRAPHS

Property Photographs  
Historical Aerial Photographs

### APPENDICES

- A Copies of Supporting Documents
  - Current and Archived Assessor Records*
  - Building Plan Record*
  - Certified Sanborn Fire Insurance Maps*
  - Washington State Department of Ecology Early Notice Letter*
  - Washington State Department of Ecology Stormwater Compliance Warning Letter*
  - Washington State Department of Ecology Select File Information Pertaining to the Property*
- B EDR Radius Report
- C Qualifications of the Environmental Professional

### EXECUTIVE SUMMARY

The Whitehead Company and Reliable Transfer and Storage Company commissioned SoundEarth Strategies, Inc. to complete a Phase I Environmental Site Assessment of the Whitehead Property located at 730 South Myrtle Street in Seattle, Washington (the Property). The purpose of this environmental site assessment is to identify, to the extent feasible, recognized environmental conditions that may have resulted from the use, manufacture, storage, and/or disposal of hazardous or toxic substances that could affect the future acquisition and/or development of the Property. The scope of work included a review of historical documents regarding the Property, review of current federal and state lists citing known and potentially contaminated sites, interviews with present owners and site managers, a Property reconnaissance, and preparation of this report.

Based on information reviewed in the course of this investigation and as discussed in appropriate sections of this report, it appears that the Property was initially developed by 1917 with three residences and several sheds. The residences were removed by 1936 and an automotive and truck repair shop was constructed on the southeastern portion of the Property by 1949. The repair shop was removed from the Property by 1966 when this area was in use as a lumber sorting yard.

Corson Avenue historically passed from northeast to southwest through the eastern portion of the Property. The portion of the Property west of Corson Avenue was initially developed with a 1918-vintage sawmill that initially included a 17,010-square foot mill building, a 13,973-square foot lumber warehouse, and a lumber shed. The sawmill was expanded by 1929 to include a boiler house, a dry kiln, and a lunch room. The boiler was fueled by a sawdust/refuse burner. Another dry kiln was added in 1947. These kilns were heated by steam from the boiler house on the Property. The 1918-vintage sawmill buildings were also expanded in size over the years. Williams Fir Finish Company operated the mill on the Property in 1929. Tye Lumber and Manufacturing Company began operating the sawmill on the Property after 1929 until the late 1980s when operations were scaled-back. The Whitehead Co., Inc. and Reliable Transfer and Storage Co., Inc. acquired the Property (land only) on May 12, 1986. The Property was leased to Tye Dry Kilns, Inc. who continued limited operations of dry kilns from 1986 until 1989. The sawmill buildings were demolished beginning in 1989 and the Property was subsequently leased to a trucking company. A pre-1985-vintage metal-frame storage shed remains on the far eastern portion of the Property. The Property has been leased to Seattle Iron and Metals since 1999 for truck parking and container storage purposes.

During Tye Lumber and Manufacturing Company's operations, lumber was treated with preservatives, including pentachlorophenol, in a top-loading dip tank. The dip tank was approximately 10 to 15 feet long, 5 feet wide, and 5 to 6 feet deep. Additionally, a 300-gallon pentachlorophenol underground storage tank located adjacent to the dip tank shed was decommissioned in 1986 when the Whitehead Co., Inc. and Reliable Transfer and Storage Co., Inc. acquired the Property. Wood treatment/preservation operations occurred to the south of the Property within the South Myrtle Street right-of-way.

Adjoining properties include a mix of industrial and commercial uses.

## EXECUTIVE SUMMARY (CONTINUED)

The following potential issues of environmental concern were identified during the course of our investigation:

- **Confirmed soil and groundwater contamination beneath and adjacent to the Property and north-adjointing property related to the Fox Avenue Site.** A source of pentachlorophenol in soil has been identified by others beneath the north-adjointing property and the northwestern portion of the Property with groundwater concentrations exceeding the Washington State Model Toxics Control Act Method C carcinogen standard formula value extending southwest across the Property and beneath the Fox Avenue South right-of-way. Pentachlorophenol handling at the former Great Western International Chemical Company facility on the north-adjointing property (the Fox Avenue Site) reportedly began in 1966 and ceased in the early 1980s. Current and historical soil contamination in this area is also the reported cause of a plume of predominately chlorinated solvent-contaminated groundwater that extends southwest across the western portion of the Property and continues toward the South Myrtle Street Embayment, where local shallow groundwater discharges into the Lower Duwamish Waterway (FSI 2011). The confirmed subsurface contamination by pentachlorophenol and solvents originating from the Fox Avenue Site and extending southwest across the western portion of the Property constitutes a recognized environmental condition with a high risk of impacts to the Property.
- **Former use of a lumber dip tank and associated underground storage tank used to store pentachlorophenol adjacent to the south of the Property in the South Myrtle Street right-of-way.** The lumber dip tank and underground storage tank was associated with Tye Lumber and Manufacturing Company's operations, which ceased when the Whitehead Co. Inc. and Reliable Transfer and Storage Co. Inc. purchased the Property in 1986 and the tanks were removed. Data developed by others indicate that pentachlorophenol concentrations in soil beneath the Property are below the Model Toxics Control Act Method C carcinogen standard formula value at the locations and depths tested. However, concentrations of pentachlorophenol in groundwater in excess of the Washington State Model Toxics Control Act Method C carcinogen standard formula value have been confirmed adjacent to the dip tank and underground storage tank. The confirmed groundwater contamination by pentachlorophenol proximal to the former lumber dip tank, which is located adjacent to the Property within the South Myrtle Street right-of-way, constitutes a recognized environmental condition with a high risk of impacts to the Property.
- **Historical operation of a sawmill/lumber manufacturing facility on the Property from 1918 to 1986.** Former sawmilling operations pose a risk for contamination from potential leaks and spills from heavy machinery. Most of the operations included lumber cutting, planing, and jointing within the main facility buildings. The historical operation of a sawmill/lumber manufacturing facility on the Property over a period of approximately 68 years constitutes a recognized environmental condition with a moderate risk of impacts to the Property.
- **Confirmed concentrations of stoddard solvent and oil-range petroleum hydrocarbons in soil above their respective Washington State Model Toxics Control Act Method A cleanup levels at two separate locations on the Property (boring GP-2 at 12 to 13 feet below ground surface and boring GP-10 at 0 to 5 feet below ground surface, respectively) in the former lumber manufacturing area.** The full extent of stoddard solvent- and oil-range petroleum hydrocarbon-impacted soil has not been evaluated. Potential source areas include former lumber

## EXECUTIVE SUMMARY (CONTINUED)

milling/repair shop activities and/or subsequent possible surficial releases related to trucking activities at the Property. The confirmed impacts to soil by stoddard solvents and oil-range petroleum hydrocarbons constitute a recognized environmental condition with a low risk of widespread impacts to the Property.

- **Former operation of auto and truck repair shops on the southeastern portion of the Property during the 1940s and 1960s.** The 1949 Certified Sanborn Map depicts an automotive and truck repair shop on the southeastern portion of the Property (Figure 2; Appendix A). This repair shop was removed from the Property by 1966 when this area was in use as a lumber sorting yard. Auto repairing activities are depicted in a small building on the southern portion of the Property nearby to the east of the boiler house in the 1966 Certified Sanborn Map. No previous subsurface investigation work has apparently been performed within or immediately proximal to the former on-Property auto/truck repair shops. The former operation of auto/truck repair shops on the Property constitutes a recognized environmental condition with a moderate risk of impacts to the Property.
- **Former storage tanks with unknown contents at the Property.** Archived tax records indicate that two 2,000-gallon tanks were associated with a former building located proximal to the historical refuse burner, addressed at 600 South Myrtle Street. No further details regarding these tanks (such as substances stored and whether the tanks were above or below ground) were found in archived tax records. The former presence of two storage tanks on the Property with unknown contents constitutes a recognized environmental condition with a moderate risk of impacts to the Property.
- **Reports of former storage tanks within the address range of the Property.** The Washington State Department of Ecology's underground storage tank (UST) database indicates that two USTs with capacity ranges of 111 to 1,100-gallons and unlisted substances stored have both been removed. Ecology headquarter's file records for this facility, identified as site #009634, indicate that two 1,000-gallon diesel USTs were removed from this facility on November 22, 1989 by Lee Morse General Contractor, Inc. and the excavation was backfilled with pit run. In addition, a Washington State UST notification form indicates that two leaded gasoline USTs were associated with this facility in 1986. No evidence was found in Ecology records to suggest that these tanks were physically located on the Property, other than the tanks being listed within the historical Property address range. The address of 600 South Myrtle Street shown in the UST database for these tanks may have been a former mailing address for the Whitehead Company offices rather than a physical address of the UST locations. Considering that the Property does not appear on the LUST database, and relying upon the institutional knowledge of the current Property ownership that there are no known current or past USTs located on the Property, these tanks listed in Ecology's UST database and Ecology headquarter's file constitute a potential issue of environmental concern for the Property.
- **General industrial use of the Property from approximately 1991 to current, including truck and freight container storage.** The Washington State Department of Ecology issued a Warning Letter to Seattle Iron and Metals Corporation on April 26, 2012, for noncompliance with National Pollution Discharge Elimination System Industrial Stormwater General Permit No. WAR 125002 for 730 South Myrtle Street. The letter states that the facility must comply with several corrective actions to come into compliance with National Pollution Discharge Elimination System general permit requirements. According to the Whitehead Company, Seattle Iron and

## EXECUTIVE SUMMARY (CONTINUED)

Metals is currently in the process of implementing compliance solutions. The past Property operations that resulted in Washington State Department of Ecology's issuance of a Warning Letter regarding industrial stormwater general permit compliance are considered a recognized environmental condition with a moderate risk of impacts to the Property.

- **Historical operation of a gasoline service station on the east-adjointing property.** Washington State Department of Ecology's underground storage tank database indicates that closure was in process for two underground storage tanks of unlisted substances stored at this site as of December 1999. No further details regarding the tank closures and status was found in the database information and no additional information was available from Washington State Department of Ecology at the time of this writing. A gasoline service station was constructed on this property in 1918 and operated until approximately 1964. This former gasoline service station is located in an inferred upgradient hydrologic position and constitutes a recognized environmental condition with a moderate risk of impacts to the Property.

This executive summary is presented solely for introductory purposes and the information contained in this section should be used only in conjunction with the full text of this report. A complete description of the project, Property conditions, investigative methods, and investigation results is contained within this report.



### 1.0 INTRODUCTION

#### 1.1 PURPOSE OF ASSESSMENT

SoundEarth Strategies, Inc. (SoundEarth) was commissioned by The Whitehead Company and Reliable Transfer and Storage Company to complete a Phase I Environmental Site Assessment (ESA) of the Whitehead Property located at 730 South Myrtle Street in Seattle, Washington (the Property). The primary purpose of this ESA is to identify, to the extent feasible, recognized environmental conditions (RECs) resulting from the use, manufacture, storage, and/or disposal of hazardous or toxic substances that could affect the future acquisition and/or development of the Property.

This study is intended to satisfy the level of effort often referred to as "all appropriate inquiry" in the Comprehensive Environmental Response, Compensation and Liability Act (CERCLA), 42 USC § 9601.

#### 1.2 METHODOLOGY/SCOPE OF WORK

This Phase I ESA was conducted in accordance with procedures outlined in American Society for Testing and Materials (ASTM) E1527-05, Standard Practice for Environmental Site Assessments: Phase I Environmental Site Assessment Process. ASTM E1527-05 uses the term "recognized environmental conditions" to assess environmental risks associated with a property. The term is defined as "the presence or likely presence of any hazardous substances or petroleum products on a property under conditions that indicate an existing release, a past release, or a material threat of a release of any hazardous substances or petroleum products into structures on the property or into the ground, groundwater, or surface water of the property." The term is not intended to include de minimis conditions that generally do not present a material risk of harm to public health or the environment and that generally would not be the subject of an enforcement action if brought to the attention of appropriate governmental agencies.

The scope of work for this Phase I ESA included the following tasks:

- A review of various sources of historical information dating back to 1918 and identified in Section 4.0, including reverse city street directories such as those published by Polk, Inc., Sanborn Fire Insurance Maps (Sanborn Maps), Kroll Atlases, local planning and assessment records, and aerial photographs of the Property and vicinity.
- Review of current federal databases including the United States Environmental Protection Agency (EPA) Comprehensive Environmental Response, Compensation, and Liability Information System (CERCLIS) database, the EPA National Priority List (NPL), the EPA Resource Conservation and Recovery Act (RCRA) Notifiers, RCRA Corrective Action Report, Facility Index System (FINDS), Emergency Response Notification System (ERNS), and other lists.
- Review of current state databases including the listing of underground storage tanks (USTs), Leaking Underground Storage Tanks (LUSTs), solid waste facilities (SWF), Voluntary Cleanup Program (VCP) sites, Confirmed and Suspected Contaminated Sites (CSCS) and other ASTM standard databases.
- Review of United States Geological Survey topographic maps to identify the physiographic setting of the Property.

- A reconnaissance of the Property and surrounding area to evaluate the current operations and look for visual and/or olfactory evidence of contamination such as stained soil, unusual odors, distressed vegetation, pipes, drums, oil sheens and/or discolored water, and improper manufacturing or waste disposal practices.
- An interview with Ms. Beth Giske of The Whitehead Company (User and Property ownership representative). An inquiry was also made with the Seattle Fire Marshal's Office Records Division regarding information that they may have regarding the Property.
- Preparation of this report.

### **1.3 LIMITATIONS OF REPORT**

This Phase I ESA report is for the exclusive use of The Whitehead Co. Inc. and Reliable Transfer and Storage Co. Inc. The purpose of this report is to provide the client with an assessment of the potential for the presence of contamination on the Property. Phase I ESAs are non-comprehensive and may not identify all environmental risk associated with the Property. This study did not include an investigation for the presence of asbestos-containing materials, lead-based paint, radon gas, electro-magnetic fields from high-voltage power transmission lines, wetlands, endangered species, floodplains, or other issues not described in the aforementioned scope of work.

Within the limitations of scope, schedule, and budget, our services have been executed in general accordance with procedures specified in ASTM E1527-05. Because the SoundEarth report is based upon readily available and reasonably ascertainable information, the accuracy of which was not verified, SoundEarth cannot and does not guarantee that the Property is free of hazardous or potentially hazardous materials or conditions, or that latent or undiscovered conditions will not become evident in the future. Since Property activities beyond the control of SoundEarth could change at any time after the completion of this assessment, the observations, findings, and opinions can only be considered valid as of the date hereof. This report should not be relied upon after 180 days from the date it was issued.

## **2.0 PROPERTY DESCRIPTION**

The following subsections provide a summary of the location, legal description, and current use of the Property, as well as a discussion of surrounding land use.

### **2.1 LOCATION AND LEGAL DESCRIPTION**

The Property consists of an irregularly shaped tax parcel (King County Parcel No. 273410-0270) that covers approximately 140,465 square feet (3.22 acres) of land. The Property is located at 730 South Myrtle Street, approximately 4 miles south of downtown Seattle, Washington, as shown in Figure 1. Figure 2 depicts a plan view/layout of the Property. According to the King County iMap application, the Property is located at an approximate elevation of 15 feet above mean sea level.

A legal description of the Property is included in Appendix A—Current Assessor Records.

### **2.2 STRUCTURES AND IMPROVEMENTS**

The Property is currently occupied by a pre-1985-vintage, metal-framed storage shed and a truck and freight container storage yard, as shown on Figure 2. The storage shed is unheated. Photographs of the Property are included as attachments to this report.

Potable water and sewer service are provided to the Property by Seattle Public Utilities. According to Seattle Engineering Department side sewer card records, the sanitary sewer was initially connected to the Property in 1950. Seattle City Light provides electricity to the Property. Solid waste disposal and recycling services are provided by Waste Management. No evidence of potable or process water supply wells on the Property was found.

### **2.3 CURRENT PROPERTY USE**

The Property is currently used for freight and truck storage by Seattle Iron and Metals.

### **2.4 ADJOINING PROPERTIES**

Development in the vicinity of the Property is a mix of industrial and commercial. Uses of nearby properties at the time of the SoundEarth site reconnaissance are summarized below, and are also shown in Figure 2.

- **North.** Cascade Columbia Distribution, which is a large chemical storage and distribution facility, is located on the north-adjointing property. Several aboveground storage tanks and numerous drums containing various industrial chemicals are located on the property.
- **East.** A 1928-vintage commercial building currently occupied by El Reventon (a night club, 7047 East Marginal Way South) is located on the east-adjointing property. The adjoining property to the northeast, beyond the railroad tracks and East Marginal Way South, is occupied by a 1962-vintage concrete utility building presently used by CenturyLink.
- **South.** South Myrtle Street is adjacent to the south. Properties farther to the south include (from west to east): Seattle Iron and Metals Corporation scrap metal sorting facility, 7<sup>th</sup> Avenue South, Commercial Welding (711 South Myrtle Street), Caffe D'Arte Roasting Plant (719 South Myrtle Street), Sea Native USA WA (seafood processing), and United Rentals Trench Safety (7135 South Myrtle Street).
- **West.** Fox Avenue South is adjacent to the west. The west-adjointing property beyond Fox Avenue South is currently occupied by Seattle Boiler Works, a manufacturing facility.

### **2.5 GEOLOGIC CONDITIONS**

Geologic conditions often influence the environmental conditions of a property. Underlying soil and bedrock formations may facilitate or impede the migration of chemical contaminants in groundwater and may be a source of contaminants such as radon and metals. This section of the report summarizes geologic factors that may impact the Property with regard to environmental concerns.

#### **2.5.1 Geology**

A geologic map of the Seattle area dated 2005 (Troost, et. al 2005), indicates that the Property is underlain by alluvium. These deposits generally consist of sand, silt, gravel, and cobbles with localized lenses of soft peat and are characterized by highly variable vertical hydraulic conductivity that depends on the coarseness of the material.

#### **2.5.2 Hydrologic and Hydrogeologic Environment**

Both the King County iMap application and the USGS Topographic Map of the Seattle South, Washington Quadrangle, published in 1983, depict topography in the vicinity of the Property as

generally level. The topographic map depicts the closest surface water body as the Duwamish Waterway, which is located approximately 500 feet to the west.

Studies performed by others indicate that depth to water in the immediate Property vicinity typically ranges from approximately 7 to 13 feet below ground surface (bgs; Floyd Snider 2011). A deeper, semi-confined estuarine/deltaic aquifer is located approximately 15 to 80 feet bgs (Floyd Snider 2011).

Groundwater data developed by others indicates that the general groundwater flow direction for both the shallow and deeper water-bearing zones is toward the southwest during both low and high tides (Floyd Snider 2011). Potential off-Property sources of chemical contamination that might adversely affect the Property would, therefore, most likely be located to the northeast in an inferred upgradient hydrologic position.

Tidal influences on groundwater flow direction were reported west of Fox Avenue South (Floyd Snider 2011).

## **2.6 SUMMARY**

No issues of potential environmental concern were identified during our review of current Property use conditions with exception of the general industrial use of the Property.

## **3.0 USER-PROVIDED INFORMATION**

The following subsections summarize the information provided by the User of this Phase I ESA.

### **3.1 TITLE RECORDS**

These documents may provide information about the Property, including ownership and other interests in the land, easement, and liens. Not all liens, defects, and encumbrances affecting title to the land may be included in the preliminary title report. According to the title report, the title to the estate or interest in the Property is currently vested in The Whitehead Company, Inc. a Washington corporation, and Reliable Transfer & Storage Co., a Washington corporation.

### **3.2 ENVIRONMENTAL LIENS OR ACTIVITY AND USE LIMITATIONS**

According to an interview with the User and Property ownership representative (Ms. Beth Giske and Mr. Howard Giske of The Whitehead Company), there are no environmental liens encumbering the Property or current limitations on either activity or use of the Property aside from Seattle Iron and Metal's interim and planned compliance solutions regarding their ISGP. No environmental liens or activity use limitations were listed in the provided title report.

### **3.3 SPECIALIZED KNOWLEDGE**

Specialized knowledge regarding the Property was provided by The Whitehead Co. Inc. and Reliable Transfer and Storage Co. Inc. According to Ms. Giske, The Whitehead Co. and Reliable Transfer and Storage Co. Inc. purchased the Property on May 12, 1986 and the lumber dip tank and associated pentachlorophenol (PCP) storage tank formerly operated by Tye Lumber and Manufacturing Co., were removed from the South Myrtle Street right-of-way (ROW) prior to acquisition of the Property. The former lumber dip tank and PCP storage tank are discussed in greater detail in Sections 4.0, 5.0, and 9.0 of this report.

### **3.4 VALUATION REDUCTION FOR ENVIRONMENTAL ISSUES**

No Property valuation reduction relating to environmental concerns was reported by The Whitehead Company.

### **3.5 OBVIOUS OR COMMONLY KNOWN PROPERTY INFORMATION**

The Whitehead Company was unaware of environmental concerns regarding the Property, beyond what is presented in the prior reports (which are summarized in Section 5.0).

### **3.6 CURRENT OWNER, PROPERTY MANAGER, AND OCCUPANT**

King County Assessor records indicate that the Property is currently owned by Whitehead Co., Inc. and Reliable Transfer and Storage Co., Inc. The Property is currently used by Seattle Iron and Metals Corp. for truck parking and container storage.

### **3.7 REASON FOR PERFORMING PHASE I ESA**

SoundEarth prepared this Phase I ESA at the request of the Whitehead Company.

### **3.8 PREVIOUS ENVIRONMENTAL REPORTS**

Previous environmental reports related to this investigation are summarized in Section 5.0. The User provided SoundEarth with copies of an April 26, 2012, Warning Letter issued by the Washington State Department of Ecology (Ecology) for Noncompliance with NPDES ISGP #125002, and an April 24, 2013, Early Notice Letter issued by Ecology regarding the Property. These letters are discussed further in Section 5.0.

### **3.9 SUMMARY**

No issues of potential environmental concern were identified during our review of User-provided information, except for Tye Lumber and Manufacturing Company's former operation of a lumber dip tank and associated PCP tank located in the South Myrtle Street right-of-way. The former lumber dip tank and PCP storage tank are discussed further in Sections 4.0, 5.0, and 9.0.

## **4.0 HISTORICAL REVIEW**

The history of land use for the Property and surrounding areas was evaluated to identify past uses that might have had adverse effects on the environmental conditions, primarily through the use of potentially hazardous materials. The following history of the Property and surrounding parcels is based on a compilation of information obtained from the following resources:

- King County Assessment records were reviewed online and at Puget Sound Regional Archives.
- City of Seattle Department of Planning and Development building permit files.
- City of Seattle Engineering Department sewer cards.
- City Directories.
- Historical City Atlases and Maps – Sanborn Maps and Kroll Atlases of Seattle.
- Aerial Photographs.

- Remedial Investigation/Feasibility Study of the Fox Avenue Site presented by Floyd Snider, Inc. (FSI) in June 2011 and available online from Ecology.

Selected copies of the information sources described above are included in the Photographs and Appendix A of this report.

#### **4.1 HISTORICAL USE OF THE PROPERTY**

Based on information reviewed in the course of this investigation and as discussed in appropriate sections of this report, it appears that the Property was initially developed by 1917 with three residences and several sheds. The residences were removed by 1936 and an automotive and truck repair shop was constructed on the southeastern portion of the Property by 1949. The repair shop was removed from the Property by 1966 when the area was used as a lumber sorting yard. Corson Avenue historically passed from northeast to southwest through the Property prior to the 1980s (Figure 2). The portion of the Property that was located to the west of Corson Avenue was initially developed with a sawmill facility in 1918 that initially included a 17,010-square-foot mill building, a 13,973-square-foot lumber warehouse, and a lumber shed. The sawmill was expanded by 1929 to include a boiler house, a dry kiln, and a lunch room. The boiler was fueled by a sawdust/refuse burner. Another dry kiln was added in 1947. These kilns were heated by steam from the boiler house on the Property. The 1918-vintage sawmill buildings were also expanded in size over the years. Williams Fir Finish Company operated the mill on the Property in 1929. Tye Lumber and Manufacturing Co. began operating the sawmill on the Property after 1929 until 1986. A small building on the southern portion of the Property to the east of the boiler house was used for auto repairing activities in the 1960s. The Whitehead Co., Inc. and Reliable Transfer and Storage Co., Inc. acquired the Property on May 12, 1986. The Property was leased to Tye Dry Kilns, Inc. who continued limited operations of the dry kilns on the Property from 1986 to 1989. The sawmill buildings were demolished starting in 1989. The Property was subsequently leased to a trucking company. A pre-1985-vintage metal-frame storage shed remains on the eastern portion of the Property. The Property has been leased to Seattle Iron and Metals since 1999 for truck parking and container storage purposes.

Archived tax records indicate that the Property was historically addressed at 600 to 760 South Myrtle Street. Archived tax records listed two 2,000-gallon tanks associated with a former building located proximal to the historical refuse burner, addressed at 600 South Myrtle Street. No further details regarding these tanks (such as substances stored and whether the tanks were above or below ground) were found in archived tax records. Further discussion of tanks is included in Section 5.0.

During the time period of Tye Lumber and Manufacturing Company's operations, lumber was treated with preservatives, including PCP, in a top-loading dip tank. The dip tank was approximately 10 to 15 feet long, 5 feet wide, and 5 to 6 feet deep. Additionally, a 300-gallon PCP underground storage tank located adjacent to the dip tank shed was reportedly decommissioned by Northwest Enviroservice prior to March 25, 1986, and also prior to when Whitehead Co., Inc. and Reliable Transfer and Storage Co., Inc. acquired the Property. Wood treatment/preservation operations occurred to the south of the Property, within the City of Seattle South Myrtle Street ROW, and not within the Property boundaries.

#### **4.2 HISTORICAL USE OF ADJOINING PROPERTIES**

The following subsections provide summaries of the land-use history of the adjoining properties.

### **North-Adjoining**

The north-adjoining property was initially developed in the early 1900s with a manufacturing facility identified as Seattle Chain and Manufacturing Company. Great Western Chemical Co., Campbell Chain Co., and Tye Lumber Sash and Door Factory began operating on the north-adjoining property by 1966. A 1929-vintage warehouse structure on the property was heated by an oil-burner system and later by natural gas. A 1959-vintage warehouse on the property was heated by a hot water system. Many of the earlier structures on the north-adjoining property were replaced with the current warehouse and storage structures between the 1960s and 1980s. Great Western International Chemical Company began operating at the property by 1960 as a chemical storage and distribution facility until approximately 2001 when they filed for bankruptcy. Cascade Columbia Distribution began operating at the property after 2003 when Fox LLC purchased the Property (Floyd Snider 2011).

### **East-Adjoining**

The east-adjoining property was occupied by a black smith shop by 1917. An existing commercial structure (current El Reventon night club) was added to the property in 1928. A gasoline service station with an automotive service shop was constructed on the property in 1918 and operated until it was demolished in approximately 1964. Ecology's UST database indicates that closure was in process for two USTs of unlisted substances stored at this site as of December 1999. This former gasoline service station (Richard Dondero UST site – 7047 East Marginal Way South) is further discussed in Section 5.0. A residence was constructed on the property in 1930 and was heated by an oil-burner system. The black smith shop was demolished by 1966 and the commercial structure was expanded southeastward.

### **South-Adjoining**

The south-adjoining properties were occupied by Washington Excelsior & Manufacturing Company's box and shoo factory, Fox River Butter Company, and Astoria Iron Works by 1929. Astoria Iron Works included machine shops and offices. South-adjoining properties were primarily occupied by The Borden Co. (a chemical division powdered glue factory; the buildings are currently used by Commercial Welding, Caffe D'arte Roasting Plant, and Sea Native USA WA) and Continental Can Co., Inc. (machine shops; current Seattle Iron and Metals sorting yard) by 1949. Most of the buildings on the south-adjoining properties were used as machine shops during the 1960s, and some of the buildings were heated by oil-burning systems.

### **West-Adjoining**

Several warehouse and office structures associated with Seattle Boiler Works on the west-adjoining property were constructed between approximately 1918 and 1970. A 1918-vintage office structure and an office building of unknown vintage were heated by oil-burner systems. A boiler shop on the property was also heated by an oil-burner system. Archived tax records indicate that several of the buildings on the property were formerly used by National Steel Company during the 1930s and 1940s.

### **4.3 HISTORICAL USE OF SURROUNDING PROPERTIES**

Land use of the surrounding properties has generally been a mix of heavy industrial and commercial uses since the early 1900s.

### **4.4 SUMMARY**

The former operation of a sawmill, lumber treatment and storage facility, and automotive and truck repair shops on the Property are potential issues of environmental concern identified during our review of historical information. These potential issues of environmental concern are discussed further in Section 9.0.

The adjoining property development, as detailed above, included the following potential issues of environmental concern: the former lumber dip tank and PCP UST in the south-adjoining South Myrtle Street ROW, a former retail gasoline service station on the east-adjoining property, and the use of north-adjoining, south-adjoining, and west-adjoining properties for various industrial uses including chemical storage and machine shops for nearly 100 years. These potential issues of environmental concern are discussed further in Section 9.0.

### **5.0 REGULATORY REVIEW**

A review of regulatory agency records was conducted in order to identify known or potential sources of contamination that could adversely impact the Property. Records were obtained using the commercial database search services of EDR, which queries EPA, state regulatory agency, and other similar databases within the approximate minimum search distances specified in ASTM E1527-05. The commercial database search report was reviewed for accuracy of Property locations and was modified appropriately. Orphan sites (sites that EDR was unable to map) were also reviewed in an effort to evaluate whether any of those sites were also located within the respective search distance; no orphan sites were located within the applicable search distance. The complete EDR report is included in Appendix B and contains figures showing the locations of the reportable sites within the search distance for each database queried. The databases searched, the corresponding search distance, and the number of sites found within the search distance for each database, are summarized in the following table.



Source of Regulatory Information	Acronym	Search Distance	Sites within Search Distance
<b>Federal Databases</b>			
National Priorities List	NPL	1.0 mile	1
National Priorities List Deletions	Delisted NPL	1.0 mile	0
Comprehensive Environmental Response, Compensation, and Liability Information System; also CERCLIS No Further Remedial Action Planned	CERCLIS & CERCLIS-NFRAP	0.5 mile 0.5 mile	1 6
EPA-Listed Brownfields	Brownfields	0.5 mile	1
Resource Conservation and Recovery Act Information - Treatment, Storage, and Disposal Facilities; also RCRA Corrective Action Sites	RCRA TSDf and CORRACTS	0.5 mile 1.0 mile	0 3
Resource Conservation and Recovery Act Hazardous Waste Generators	RCRA GEN	Property & Adjacent Parcels Only	0
Emergency Response Notification System/National Response Center	ERNS/NRC	Property	0
<b>State Databases</b>			
Confirmed and Suspected Contaminated Sites List	CSCSL	1.0 mile	71
Confirmed and Suspected Contaminated Sites List – No Further Action	CSCSL NFA	0.5 mile	14
Solid Waste Facilities/Landfill Sites	SWF/LF	0.5 mile	2
Leaking Underground Storage Tanks	LUST	0.5 mile	18
Registered Underground Storage Tanks	UST	Property & Adjacent Parcels Only	22
State-listed Brownfields	Brownfields	0.5 mile	1
Voluntary Cleanup Program	VCP	0.5 mile	13
Independent Cleanup Reports	ICR	0.5 mile	44
Engineering & Institutional Controls	ENG/INST CONTROL	0.5 mile	1

The Property (i.e., Seattle Iron & Metals Corp Truck Parking, Myrtle Street Property, Whitehead Tye Property, and Whitehead Company Corp), 730 South Myrtle Street, was listed on several of the above databases, including CSCSL, CSCSL-NFA, VCP, and UST, as well as Allsites, FINDS, and NPDES.

The CSCSL database indicates that groundwater contamination by chlorinated solvents and other chlorinated organics has been confirmed at the Property. The site status is listed as Awaiting Cleanup. Ecology issued an Early Notice letter pertaining to the Property on April 24, 2013, related to the release of solvents (Appendix A). In March 2013, Floyd Snider, Inc. (FSI) performed sampling and laboratory analysis of soil samples collected from eight push-probe borings conducted on the Property. Results of the investigation revealed PCP detections in four of the eight soil borings (GP-2 at 10-13 feet bgs, GP-3 at 10-13 feet bgs, GP-4 at 10-13 feet bgs, and GP-10 at 0-5 feet bgs; Figure 2). Reported PCP concentrations ranged from 0.19 to 9.76 milligrams per kilogram (mg/kg), below the Model Toxics Control Act (MTCA) Method C carcinogen standard formula value of 328 mg/kg.

A stoddard solvent concentration of 5,290 mg/kg, which exceeds the MTCA Method A cleanup levels for both gasoline- and diesel-range petroleum hydrocarbons, was reported in the sample collected from 12 to 13 feet bgs in boring GP-2 on the southern portion of the Property. An oil-range petroleum hydrocarbon (ORPH) concentration of 7,850 mg/kg, above the MTCA Method A cleanup level of 2,000 mg/kg, was reported in the sample collected from 0 to 5 feet bgs in boring GP-10 on the southern portion of the Property.

Records obtained from Ecology's Northwest Regional Office indicate that Northwest Enviroservices removed a 300-gallon UST containing PCP by March 25, 1986 at the Tye Lumber and Manufacturing Co. facility (Appendix A). Ecology records indicate that Tye Lumber and Manufacturing Co. was in the process of closing its Seattle operation and moving to Lacey, Washington in June 1986. An Ecology record from June 11, 1986 further indicate that the "PCP tank has been removed as well as soils where discharge occurred" (Ecology 2013a). Soil samples were reportedly collected during the tank removal activities; however, analytical results were not available in Ecology files. A March 25, 1986-dated Ecology record indicates that the 300-gallon UST containing PCP had been removed by Northwest Enviroservice by that time. This former PCP UST and associated lumber dip tank are discussed further in Section 9.0.

Ecology file records further indicate that a discharge of white liquid from the back of the Tye Lumber facility at 765 South Myrtle Street was flowing into a storm drain on January 31, 1986. Ecology reportedly revisited the Tye Lumber site prior to April 1986 and informed the owners to cease discharge. The discharge was determined by laboratory analysis to be polyvinyl acetate (a resin commonly used in wood glue). Tye Lumber Company was reportedly in the process of closing down their Seattle operations to move out. No records of on-going releases of polyvinyl acetate associated with the Tye Lumber site were found in Ecology files following Ecology's instruction to the owners to cease discharge.

The Property address range appears on the Allsites and UST database as Whitehead Company Corp., listed at 600 South Myrtle Street. The UST database indicates that two USTs with capacities ranging from 111 to 1,100 gallons and containing unlisted substances have been removed. Ms. Carol Dorn of Ecology provided SoundEarth with a copy of the UST file information for this facility on August 21, 2013. Ecology file records for this facility, identified as site #009634 in Ecology file records, indicate that two 1,000-gallon diesel USTs were removed from this facility on November 22, 1989, by Lee Morse General Contractor, Inc. and the excavation was backfilled with pit run. The UST closure notice indicates that a site assessment was completed and no contamination was found. No copies of the UST site assessment were found in Ecology's UST file. A Washington State UST notification form on file at Ecology indicates that two leaded gasoline USTs were associated with this facility in 1986. Ms. Beth Giske of The Whitehead Company was not aware of these USTs. According to the Whitehead Company, there are no known current or past USTs located on the Property. No information regarding the physical locations of these Ecology-listed USTs were found in Ecology file records or in records provided by the User. A Washington State UST notification form indicates that two leaded gasoline USTs were associated with this facility in 1986. No evidence was found in Ecology records to suggest that these tanks were physically located on the Property, other than the tanks being listed within the historical Property address range. The address of 600 South Myrtle Street shown in the UST database for these tanks may have been a former mailing address for the Whitehead Company offices rather than a physical address of the UST locations. The listing of the former Property address range on Ecology's UST database and in Ecology headquarter's file records is further discussed in Section 9.0.

The Allsites and NPDES database indicate that an industrial stormwater general permit (ISGP) was issued for Seattle Iron and Metals Corp. Truck Parking (the Property tenant) on October 21, 2009. The permit expires on January 1, 2015. Ecology issued a Warning Letter to Seattle Iron and Metals Corporation on April 26, 2012, for noncompliance with NPDES ISGP No. WAR 125002 for the Property. The letter states that the facility must comply with the following corrective actions to meet the NPDES ISGP requirements:

- Submit to Ecology with 30 days upon request of the notice, a revised Stormwater Pollution Prevention Plan (SWPPP) that meets Permit Condition S3.
- Provide proper cover and containment for all liquid chemical and petroleum products and wastes stored outside at the facility.
- Keep all dumpsters, scrap metal bins, and drums under cover or fit with a lid that must remain closed when not in use.
- Immediately clean up all petroleum leaks and spills.
- Immediately improve the operational source control practices at the facility.
- Develop a plan for collecting and conveying stormwater at the facility that will allow for stormwater treatment and discharges that meet permit benchmarks.

According to the Whitehead Company, Inc., Seattle Iron and Metals is currently implementing compliance solutions. According to the EDR report, most of the sites within the applicable ASTM search distances are not considered to represent an issue of potential environmental concern for the Property because they are located either over 500 feet away and/or in inferred crossgradient, downgradient, or separated (beyond the East Waterway of the Duwamish River) hydrologic positions relative to the Property. The remaining sites are discussed below:

- Cascade Columbia/Great Western Chemical (i.e., the Fox Avenue Site), 6900 Fox Avenue, is listed in the CSCSL, ICR, VCP, CORRACTS, CERCLIS-NFRAP, UST, LUST, and RCRA NonGen databases. This facility is located on the north-adjointing property in an inferred upgradient hydrologic position. Since 1991, numerous subsurface investigations and cleanup activities related to past releases of solvents and other chemicals from past operations by Great Western International Chemical Company (GWCC) have been conducted at the site. Data developed by others indicates that a plume of solvent-contaminated groundwater from the GWCC property extends beneath the western portion of the Property. Impacts to soil at the Fox Avenue Site were initially discovered in 1990 in the main tank farm area following the removal of USTs in that area. GWCC, a former operator of the Fox Avenue Site, entered into an Agreed Order with Ecology in September 1991 to perform a remedial investigation (RI) to evaluate the nature and extent of contamination at the site and a feasibility study (FS) to evaluate remedial options. The initial RI was presented to Ecology by Hart Crowser, Inc. (HC) in 1993. HC designed and implemented an interim cleanup action for shallow groundwater and soil, but it was determined to be ineffective and was shut down in 1997. A supplemental RI/FS was prepared by Terra Vac and Floyd Snider, Inc. (FSI) in 2000. The report recommended implementing a dual-phase extraction system combined with monitored natural attenuation (MNA) and biosparging of downgradient groundwater. GWCC filed for bankruptcy in 2001 and the recommended remediation alternative was never implemented. Fox LLC purchased the former GWCC property in 2003 and assumed responsibility for the existing 1991 Agreed Order with a 2003 amendment.

FSI presented a final Remedial Investigation/Feasibility Study for the Fox Avenue Site on June 10, 2011. Primary chemicals of concern identified at the Fox Avenue Site included tetrachloroethylene (PCE), trichloroethylene (TCE), and their degradation products, as well as PCP, total petroleum hydrocarbons (TPH), benzene, bis (2-ethylhexyl) phthalate, copper, and nickel. Soil contamination extends from the southern portion of the former GWCC property beneath the railroad tracks on the southern portion of that property, and under a small northern section of the Property (Figure 2). Current and historical soil contamination in this area is the reported cause of a plume of solvent-contaminated groundwater that extends southwest across the western portion of the Property and continues toward the South Myrtle Street Embayment where it discharges into the Lower Duwamish Waterway (FSI 2011). Concentrations of PCP in groundwater are generally less than or equal to the Method C standard formula value cleanup level of 2.2 micrograms per liter ( $\mu\text{g/L}$ ) at the Fox Avenue right-of-way, with cleanup level exceedances occurring upgradient from Fox Avenue South on the Property and the former GWCC property. PCP handling at the former GWCC facility reportedly began in 1966 and ceased in the early 1980s. PCP concentrations up to 29 mg/kg were reported in soil near the warehouse area on the former GWCC property, where PCP mixing likely occurred (FSI 2011). FSI identified a second potential source area of PCP outside the GWCC property, proximal to Tye Lumber and Manufacturing Company's former lumber dip tank situated in the South Myrtle Street right of way (adjacent to the south of the Property). PCP was documented in soil at elevated concentrations proximal to Tye Lumber and Manufacturing Company's former lumber dip tank with a maximum concentration of 71 mg/kg in boring B-38 (FSI 2011; Figure 2). None of the reported PCP concentrations in soil exceeded the current MTCA Method C carcinogen standard formula value of 328 mg/kg.

Confirmed soil and groundwater contamination beneath the Fox Avenue Site and the Property is considered to be a potential issue of environmental concern and is further discussed in Section 9.0.

- Richard Dondero, 7047 East Marginal Way South, is listed in the UST database. The UST database indicates that closure was in process for two USTs of unlisted substances stored at this site as of December 1999. The Richard Dondero site is a former retail gasoline station that is located adjacent to the east of the Property in an inferred upgradient hydrologic position. UST information indicates that Ecology received a handwritten notification from Richard Dondero in 1990 indicating that two diesel USTs were planned to be closed (UST site #498231). No further information regarding the closure of the USTs or the environmental condition of soil and/or groundwater at the site was found in the UST file or in files at Ecology's Northwest Regional Office. The east-adjointing former gasoline service station/UST site is considered to be a potential issue of environmental concern and is further discussed in Section 9.0.
- Seattle Iron Metals Corp/Manson Construction Co., the southwest-adjointing property at 601 South Myrtle Street, appears on the UST, RCRA NonGen, Allsites, SWLF, MANIFEST, and SPILLS listings. The SPILLS database indicates that a 100-gallon spill of hydraulic oil occurred at this site on approximately April 27, 2000. A second spill of unlisted material and quantity was reported on July 21, 2008. No additional information regarding these spills was available in the database. The RCRA Generator database indicates that this facility no longer generates potentially hazardous waste and that no RCRA Generator violations were reported. The UST database indicates that one UST that was installed at this site (listed as Manson Construction Co.) in 1996 is exempt and that a second UST has been closed in place. This facility does not appear on the

current LUST database. This site is also identified in Ecology database records as the Myrtle Street Property, and listed at 606 South Myrtle Street. Review of file records at the Northwest Regional Office of the Department of Ecology confirmed that the Myrtle Street Property is the parcel currently occupied by Seattle Iron and Metals Sorting Facility, across South Myrtle Street to the southwest of the Property. Subsurface investigations performed at this site by others in 1996 and 1997 revealed the presence of total petroleum hydrocarbons in soil and groundwater at several locations. Following paving at the site and four rounds of groundwater monitoring, along with cleanup levels determined using the total petroleum hydrocarbon interim policy, Hart Crowser, Inc. requested a no further action determination for this site from Ecology in 1998. The Washington State Department of Ecology issued a No Further Action (NFA) determination pertaining to these past reported releases on June 4, 1998. Off-site sources of chlorinated solvents and PCP reportedly detected in groundwater were attributed by Hart Crowser, Inc. to the GWCC property (chlorinated solvents) and to potential lumber treatment activities by Tye Lumber and Manufacturing Company (PCP), both located hydrologically upgradient of the Myrtle Street Property. Following the completion of required semi-annual groundwater compliance monitoring over a period of two years, Ecology issued a second NFA determination on June 12, 2000, advising that no further groundwater compliance monitoring was necessary for this site. The NFA determinations for this site are reportedly bound by a Restrictive Covenant dated May 1, 1998. Considering the inferred downgradient hydrologic position of the southwest-adjointing Seattle Iron and Metals/Myrtle Street Property site, this listed facility is not considered to represent an issue of environmental concern for the Property.

- Commercial Welding and Fabrication, Inc., located at 711 South Myrtle Street on the south-adjointing property beyond South Myrtle Street, appears on the RCRA NonGen, FINDS, and Allsites databases. This facility does not presently generate hazardous waste. Considering the inferred downgradient hydrologic position of the Commercial Welding and Fabrication, Inc. facility relative to the Property, this site is not considered to present an issue of potential environmental concern for the Property.
- Perkins Lot/Nelson Trucking Co. Leaseway Corporation, the south-adjointing property at 719 South Myrtle Street (current Caffè D'Arte Roasting Plant), appears on the UST and CSCSL-NFA databases. Additional information obtained from Ecology's Northwest Regional Office revealed that the Seattle-King County Health (SKCHD) Department performed a site hazard assessment (SHA) at the Perkins Lot in 2006, following reports of soil staining and several wrecked vehicles stored at this site in October 2005. Analytical results for three soil samples collected at this site from 6 to 8 inches below ground surface by SKCHD revealed concentrations of diesel/heavy oil range petroleum hydrocarbons and lead below their MTCA Method A cleanup levels. Following the SHA, this site received a NFA determination from Ecology in July 2006. In addition, three USTs were reportedly removed from the site. Additional information found on-file at Ecology's Northwest Regional Office indicates that three diesel USTs associated with Nelson Trucking, Inc. (719/700 South Myrtle Street) were removed by Lee Morse General Contractors, Inc. in 1989. The notice of permanent closure of USTs for this site indicates that a site assessment was completed and that no contamination was found. A copy of the UST site assessment was not found in available Ecology files. Considering the inferred downgradient hydrologic position of the 719 South Myrtle Street site relative to the Property, this site is not considered to represent an issue of potential environmental concern for the Property.

- USWCOM Seattle, located approximately 150 feet northeast of the property at 7000 East Marginal Way South (current CenturyLink utility building) appears on the UST, RCRA Non-Gen, FINDS, and Allsites databases. The UST database indicates that two USTs were removed from the property in 1996 and one UST that was installed in 1992 is currently operational. No information regarding the contents of the USTs was available. The RCRA Non-Gen database indicates that no violations were reported. Considering that no releases from the USTs have apparently been reported, along with the separation distance from the property, this site is not considered to represent an issue of potential environmental concern for the Property.

## 6.0 PROPERTY RECONNAISSANCE

Mr. Chris G. Cass, a SoundEarth project geologist, visited the Property on August 6, 2013, to review conditions and land use practices on the Property and on adjoining and nearby properties. SoundEarth was unescorted during the Property reconnaissance. A visual survey of the Property and the pre-1985 vintage open storage structure was conducted by SoundEarth. The presence of numerous stored freight containers obscured portions of the Property's ground surface. This access limitation is not anticipated to significantly affect the findings or conclusions of this report.

The purpose of the Property reconnaissance was to identify readily apparent indications of hazardous or potentially hazardous substances or petroleum products that were historically or are currently used, generated, stored, or disposed of on the Property. Selected photographs taken during the Property reconnaissance are included as an attachment to this report.

### 6.1 GROUNDS AND BUILDINGS

Below is a description of general observations made during the Property reconnaissance.

The Property is used primarily for freight container and truck storage by Seattle Iron and Metals. No evidence of existing USTs (e.g., vent lines and/or fill ports) was found on the Property. Numerous groundwater monitoring wells were identified on the western portion of the Property and within the Fox Avenue South ROW (Figure 2).

Specific conditions that may or may not result in the presence of RECs to the Property are presented in the following table. Those conditions identified are further discussed below.

Item	Item Present		Description (if present)	Issue of Potential Concern	
	Yes	No		Yes	No
Petroleum Products		X	None were observed on the Property.		X
Hazardous Substances	X		None were observed on the Property. Numerous drums labeled as corrosive along with numerous aboveground storage tanks were stored on the north-adjoining property (Fox Avenue Site).	X	
Hazardous Waste		X	No hazardous wastes were observed to be generated, stored, or disposed of at the Property.		X

Item	Item Present		Description (if present)	Issue of Potential Concern	
	Yes	No		Yes	No
Landfills, Dumps		X	No landfills or dumps were observed on the Property or adjoining properties.		X
Burial Sites or Solid Waste Disposal		X	No evidence of burial sites was observed on the Property or adjoining properties. Solid waste disposal services are provided by Waste Management.		X
Aboveground Storage Tanks (ASTs)	X		None were observed on the Property. Numerous ASTs were observed on the north-adjoining property.	X	
Underground Storage Tanks		X	None were observed on the Property or adjoining properties.		X
Drums and Storage Areas	X		Much of the Property is used for storage. Numerous freight containers were observed on the Property. Drums containing residual metal shavings were stored within a covered freight container. Scrap concrete piles and a pile of treated lumber were located on the western portion of the Property. Several piles of tires were located on the Property.		X
Potential PCB-Containing Equipment		X	None were observed on the Property.		X
HVAC System and Fuel Source		X	No heating system is present on the Property.		X
Drains, Sumps, Pits, Cisterns, or Cesspools		X	None were observed on the Property or adjoining properties.		X
Pits, Ponds, or Lagoons		X	None were observed on the Property or adjoining properties.		X
Pavement or Soil Stains		X	None were observed on the Property or adjoining properties.		X
Stains or Corrosion on walls		X	None were observed on the Property.		X
Stressed Vegetation		X	None was observed on the Property or adjoining properties.		X
Possible Fill or Grading		X	None observed on the Property.		X
Chemical/TPH/Swamp-Gas Odors		X	None were observed on the Property or adjoining properties.		X
Stormwater or Surface Erosion		X	Stormwater appears to be collected and controlled by the municipal stormwater drainage system.		X
Wells and Potable Water	X		Numerous groundwater monitoring wells were noted on the Property and the west-adjoining Fox Avenue South ROW.	X	

### 6.1.1 Issues of Potential Concern

Numerous ASTs and chemical container storage areas were noted on the north-adjoining property (Fox Avenue Site). Several groundwater monitoring wells were observed on the western portion of the Property and in the Fox Avenue South ROW. The Fox Avenue Site is further discussed in Section 9.0.

### 6.2 **ADJOINING PROPERTIES**

Numerous drums of corrosive chemicals along with several ASTs were noted on the north-adjoining property. Groundwater monitoring wells were noted in the west-adjoining Fox Avenue South ROW. No

other readily apparent environmental issues were noted on the adjoining properties. The apparent use of the adjoining properties was previously discussed in Section 2.4.

### **6.3 SUMMARY**

No issues of potential environmental concern were observed during the course of our reconnaissance, except for the general industrial use of the Property and the monitoring wells and chemical storage ASTs/containers related to the Fox Avenue Site. The Fox Avenue Site is further discussed in Section 9.0.

### **7.0 INTERVIEWS**

Information gathered from interviews is summarized below and is included in the appropriate sections of this report.

#### **7.1 INTERVIEW WITH SITE MANAGER/PROPERTY OWNER**

SoundEarth submitted an interview questionnaire and document request record to the Property ownership. The Property ownership indicated that they are not aware of any environmental liens pertaining to the Property or of any pending, threatened, or past litigation relevant to hazardous substances or petroleum products in, on, or from the Property. Pending, threatened, or past administrative proceedings relevant to hazardous substances or petroleum products at the Property include the Great Western Agreed Order (Fox Avenue Site), Seattle Iron and Metals documented ISGP violations (discussed in Section 5.0), and historical (pre-1986) notices regarding Tye Lumber and Manufacturing Company's air pollution control to Puget Sound Air Pollution Control Agency. According to a Tye Lumber and Manufacturing Company letter dated October 31, 1980, the air pollution control notices resulted from a shut-down that was necessary on October 17, 1980, to clean the heating surfaces of the fire-tube boiler.

SoundEarth interviewed a Property ownership representative (Ms. Beth Giske) by telephone on August 22, 2013. According to Ms. Giske, The Whitehead Co., Inc. and Reliable Transfer and Storage Co., Inc. purchased the Property in 1986. The lumber dip tank and associated PCP storage tank located in the South Myrtle Street right-of-way, formerly operated by Tye Lumber and Manufacturing Co., were removed prior to acquisition of the Property. Ms. Giske was unaware of any other storage tanks at the Property besides water tanks associated with the former steam kilns.

Ms. Giske advised that the Property has been readdressed since acquisition of the Property by The Whitehead Company, with address numbers for the Property formerly listed in the 600-block of South Myrtle Street to the current address of 730 South Myrtle Street.

#### **7.2 INTERVIEW(S) WITH OTHERS**

SoundEarth made telephone and email inquiries with the City of Seattle Fire Marshal's Office records division pertaining to information that they may have regarding the Property. According to Ms. Sherry Madison of the Seattle Fire Marshal's Office records division, no records for UST decommissioning were found for the Property. Seattle Fire Marshal's Office records for UST decommissioning go back to 1996 and USTs decommissioned prior to 1996 were not required to be permitted by the Seattle Fire Marshal's Office.



### 7.3 SUMMARY

No issues of potential environmental concern were identified during the interviews conducted in the course of this investigation, except for Tyee Lumber and Manufacturing Company's former operation of a lumber dip tank and associated PCP storage tank located in the South Myrtle Street ROW. The former lumber dip tank and PCP storage tank are further discussed in Section 9.0.

### 8.0 DATA GAPS

No data gaps were encountered in the performance of this Phase I ESA.

### 9.0 FINDINGS AND OPINIONS

The following issues of potential environmental concern were identified during the course of our investigation:

- **Confirmed soil and groundwater contamination beneath and near the Property and north-adjointing property related to the Fox Avenue Site.** A source of PCP in soil was identified by others beneath the north-adjointing property (the Fox Avenue Site) and the northwestern portion of the Property with groundwater impacts above the MTCA Method C carcinogen standard formula value extending southwest across the Property and into the Fox Avenue South ROW. PCP handling at the former GWCC facility on the Fox Avenue Site reportedly began in 1966 and ceased in the early 1980s. Current and historical soil contamination in this area is the reported cause of a plume of solvent-contaminated groundwater that extends southwest across the western portion of the Property and continues toward the South Myrtle Street Embayment, where local shallow groundwater discharges into the Lower Duwamish Waterway (FSI 2011). The confirmed subsurface contamination by PCP and solvents originating from the Fox Avenue Site and extending southwest across the western portion of the Property constitutes a REC with a high risk for impacts to the Property.
- **Former use of a lumber dip tank and associated UST used to store PCP adjacent to the south of the Property in the South Myrtle Street ROW.** Others have suggested that a source of PCP in groundwater may exist near the former lumber dip tank historically located adjacent to the south of the Property (FSI 2011). The lumber dip tank and UST was associated with Tyee Lumber and Manufacturing Company's operations, which ceased when the Whitehead Co., Inc. and Reliable Transfer and Storage Co., Inc. purchased the Property in 1986 and the tanks were removed. Data developed by others to date indicates that PCP concentrations in soil beneath the Property are below the MTCA Method C carcinogen standard formula value at the locations and depths tested. However, concentrations of PCP in groundwater in excess of the Washington State MTCA Method C carcinogen standard formula value have been confirmed adjacent to the dip tank and associated UST. The confirmed groundwater contamination by PCP proximal to the former lumber dip tank, which is located adjacent to the Property within the South Myrtle Street ROW, constitutes a REC with a high risk of impacts to the Property.
- **Historical operation of a sawmill/lumber manufacturing facility on the Property from 1918 to 1986.** Former sawmilling operations pose a risk for contamination from potential leaks and spills from heavy machinery. Most of the operations included lumber cutting, planing, and jointing within the main facility buildings. The historical operation of a sawmill/lumber manufacturing

facility on the Property over a period of approximately 68 years constitutes a REC with a moderate risk of impacts to the Property.

- **Confirmed concentrations of stoddard solvent and ORPH in soil above their respective MTCA Method A cleanup levels at two separate locations on the Property (boring GP-2 at 12-13 feet bgs and boring GP-10 at 0-5 feet bgs, respectively) in the former lumber manufacturing area.** The full extent of stoddard solvent- and ORPH-impacted soil has not been evaluated. Potential source areas include former lumber milling/repair shop activities and/or subsequent possible surficial releases related to trucking activities at the Property. The confirmed impacts to soil by stoddard solvents and ORPH constitute a REC with a high risk of impacts to the Property.
- **Former operation of an auto and truck repair shops on the southeastern portion of the Property during the 1940s and 1960s.** The 1949 Certified Sanborn Map depicts an automotive and truck repair shop on the southeastern portion of the Property (Figure 2; Appendix A). This repair shop was removed from the Property by 1966 when this area was in use as a lumber sorting yard. Auto repairing activities are depicted in a small building on the southern portion of the Property nearby to the east of the boiler house in the 1966 Certified Sanborn Map. No previous subsurface investigation work has apparently been performed within or immediately proximal to the former on-Property auto/truck repair shops. The former operation of auto/truck repair shops on the Property constitutes a REC with a moderate risk of impacts to the Property.
- **Former storage tanks with unknown contents at the Property.** Archived tax records indicate that two 2,000-gallon tanks were associated with a former building located proximal to the historical refuse burner, addressed at 600 South Myrtle Street. No further details regarding these tanks (such as substances stored and whether the tanks were above or below ground) were found in archived tax records. The former presence of two storage tanks on the Property with unknown contents constitutes a REC with a moderate risk of impacts to the Property.
- **Reports of former storage tanks within the address range of the Property.** The Department of Ecology's UST database indicates that two USTs with capacity ranges of 111 to 1,100-gallons and unlisted substances stored have both been removed. Department of Ecology headquarter's file records for this facility, identified as site #009634, indicate that two 1,000-gallon diesel USTs were removed from this facility on November 22, 1989 by Lee Morse General Contractor, Inc. and the excavation was backfilled with pit run. In addition, a Washington State UST notification form indicates that two leaded gasoline USTs were associated with this facility in 1986. No evidence was found in Department of Ecology records to suggest that these tanks were physically located on the Property, other than the tanks being listed within the historical Property address range at 600 South Myrtle Street. The address of 600 South Myrtle Street shown in the UST database for these tanks may have been a former mailing address for the Whitehead Company offices rather than a physical address of the UST locations. Considering that the Property does not appear on the Leaking Underground Storage Tank database, and relying upon the institutional knowledge of the Property ownership that there are no known current or past USTs located on the Property, these tanks listed in Ecology's Underground Storage Tank database and Department of Ecology headquarter's file records are not considered REC for the Property.
- **General industrial use of the Property from approximately 1991 to current, including truck and freight container storage.** Ecology issued a Warning Letter to Seattle Iron and Metals Corporation on April 26, 2012 for noncompliance with NPDES Industrial Stormwater General

Permit No. WAR 125002 for the facility on the Property at 730 South Myrtle Street. The letter states that the facility must comply with several corrective actions to come into compliance with NPDES general permit requirements. According to the Whitehead Company, Inc., Seattle Iron and Metals is currently in the process of implementing compliance solutions. The past Property operations that resulted in Ecology's issuance of a Warning Letter regarding industrial stormwater general permit compliance are considered a REC with a moderate risk of impacts to the Property.

- **Historical operation of a gasoline service station on the east-adjointing property.** Ecology's UST database indicates that closure was in process for two USTs of unlisted substances stored at this site as of December 1999. No further details regarding the tank closures and status was found in the database information and no additional information was available from Ecology at the time of this writing. A gasoline service station was constructed on this property in 1918 and operated until approximately 1964 when it was demolished. This former gasoline service station is located in an inferred upgradient hydrologic position and constitutes a REC with a moderate risk of impacts to the Property.

## 10.0 CONCLUSIONS

SoundEarth performed a Phase I ESA, in conformance with the scope and limitations of ASTM Practice E1527-05, of the Whitehead Property located at 730 South Myrtle Street in Seattle, Washington (the Property). Any exceptions to, or deletions from, this practice are described in Section 12.0 of this report. This assessment has revealed no evidence of RECs in connection with the Property except for the following:

- Confirmed soil and/or groundwater contamination beneath and near the Property and north-adjointing property related to the Fox Avenue Site.
- Former use of a lumber dip tank and associated UST used to store PCP adjacent to the south of the Property in the South Myrtle Street right-of-way.
- Historical operation of a sawmill/lumber manufacturing facility on the Property from 1918 to approximately 1989.
- Confirmed concentrations of stoddard solvent and ORPH in soil above their respective MTCA Method A cleanup levels at two separate locations on the Property (boring GP-2 at 12-13 feet bgs and boring GP-10 at 0-5 feet bgs, respectively).
- Former operation of auto and truck repair shops on the southeastern portion of the Property during the 1940s and 1960s.
- Former storage tanks with unknown contents at the Property.
- General industrial use of the Property from approximately 1991 to current, including truck and freight container storage.
- Historical operation of a gasoline service station on the east-adjointing property.

## 11.0 PREPARER'S CREDENTIALS

This Phase I ESA was researched and written by Mr. Chris G. Cass, an environmental professional as defined in 312.10 of 40 CFR 312. Mr. Cass holds a bachelor's degree in Geology and has been a

professional environmental consultant for more than 10 years (Appendix C). During his career in the environmental field, he has completed more than 500 Phase I ESAs in Washington, Oregon, and Alaska. In addition, Mr. Cass has completed and managed numerous Phase II ESAs and has provided technical field support services for the remediation of several contaminated properties. Mr. Chris M. Carter, an environmental professional as defined in 312.10 of 40 CFR 312, supervised the preparation of this Phase I ESA and reviewed and interpreted the information upon which this report is based.

## **12.0 DEVIATIONS**

No deviations from the scope of work were required by Property conditions.

## **13.0 ADDITIONAL SERVICES**

No additional services beyond the scope of work described in Section 1.2 were requested by the client.

## 14.0 REFERENCES

- American Society for Testing and Materials International. 2005. *Practice E1527-05: Standard Practice for Environmental Site Assessments: Phase I Environmental Site Assessment Process*.
- Environmental Data Resources Inc. (EDR). 2013a. *EDR Radius Map™ Report, Whitehead Property, 730 South Myrtle Street, Seattle, Washington 98108 Inquiry Number 3688180.2s*. August 6.
- \_\_\_\_\_. 2013b. *Certified Sanborn Map™ Report, Whitehead Property, 730 South Myrtle Street, Seattle, Washington 98108 Inquiry Number 3688180.3*. August 6.
- \_\_\_\_\_. 2013c. *EDR Aerial Photo Decade Package™, Whitehead Property, 730 South Myrtle Street, Seattle, Washington 98108 Inquiry Number 3688180.5*. August 8.
- \_\_\_\_\_. 2013d. *EDR City Directory Abstract™ Report, Whitehead Property, 730 South Myrtle Street, Seattle, Washington 98108 Inquiry Number 3688180.6*. August 7.
- \_\_\_\_\_. 2013e. *EDR Historical Topographic Map™ Report, Whitehead Property, 730 South Myrtle Street, Seattle, Washington 98108 Inquiry Number 3688180.4*. August 7.
- Floyd Snider, Inc. (FSI). 2011. *Fox Avenue Site, Seattle, Washington, Remedial Investigation/Feasibility Study*. June 10.
- King County Assessor. 2013a. Current Appraisal Data for Parcel Nos. 2734100270, 0001800113, 0001800087, 0001800089, 8159100110, 2734100245, 3468800475, 2734100260, 2136200035, 2136200525, 2136200706, and 0001800091. Reviewed online at <<http://www5.kingcounty.gov/kcgisreports/>>. July 31.
- \_\_\_\_\_. 2013b. Archived Appraisal Data for Parcel Nos. 2734100270, 0001800113, 0001800087, 0001800089, 8159100110, 2734100245, 3468800475, 2734100260, 2136200035, 2136200525, 2136200706, and 0001800091. Reviewed at Puget Sound Regional Archives, Bellevue College, Bellevue, Washington. August 1.
- King County Geographical Information System. 2013. City of Seattle Natural Color Orthophotography. Aerial photograph of the Property and Adjoining Areas. Reviewed online at <<http://www5.metrokc.gov/iMAP/viewer.htm?mapset=kcProperty>>.
- Kroll Map Company, Inc. Atlas of Seattle, pre-1970. Reviewed at Puget Sound Regional Archives, Bellevue College, Bellevue, Washington. August 1.
- Seattle Department of Planning and Development (DPD). 2013a. Archived Building Permits and Plans Associated with the Property. Reviewed at DPD, Seattle, Washington. August 1.
- \_\_\_\_\_. 2013b. Sewer Cards Documenting Location and Inspection Dates Associated with the Municipal Sanitary Sewer in the Property Vicinity. Reviewed online at <<http://web1.seattle.gov/dpd/sidesewercardsv2/>>. August 1.

SoundEarth Strategies, Inc. (SoundEarth). 2013. Telephone Inquiry Regarding Proceedings Involving the Property, between Chris G. Cass, Project Manager, and Ms. Beth Giske of The Whitehead Company, Property Owner. August 22.

Troost, Booth, Wisher, and Schimel. 2005. *The Geologic Map of Seattle – a Progress Report*.

United States Geological Survey (USGS). 1983. Topographic Maps of Seattle South, Washington Quadrangle.

Washington State Department of Ecology (Ecology). 2013a. Northwest Regional Office File Records for Whitehead-Tyee Property, Seattle, Washington. October 10.


\_\_\_\_\_. 2013b. Northwest Regional Office File Records for Perkins Lot, 719 South Myrtle Street, Seattle, Washington. October 10.

\_\_\_\_\_. 2013c. Northwest Regional Office File Records for Myrtle Street Property/Seattle Iron and Metals Corp., 606 South Myrtle Street, Seattle, Washington. October 10.

\_\_\_\_\_. 2013d. Northwest Regional Office File Records for Richard Dondero UST site, 7047 East Marginal Way South, Seattle, Washington. October 10.

## 15.0 STATEMENT OF THE ENVIRONMENTAL PROFESSIONAL

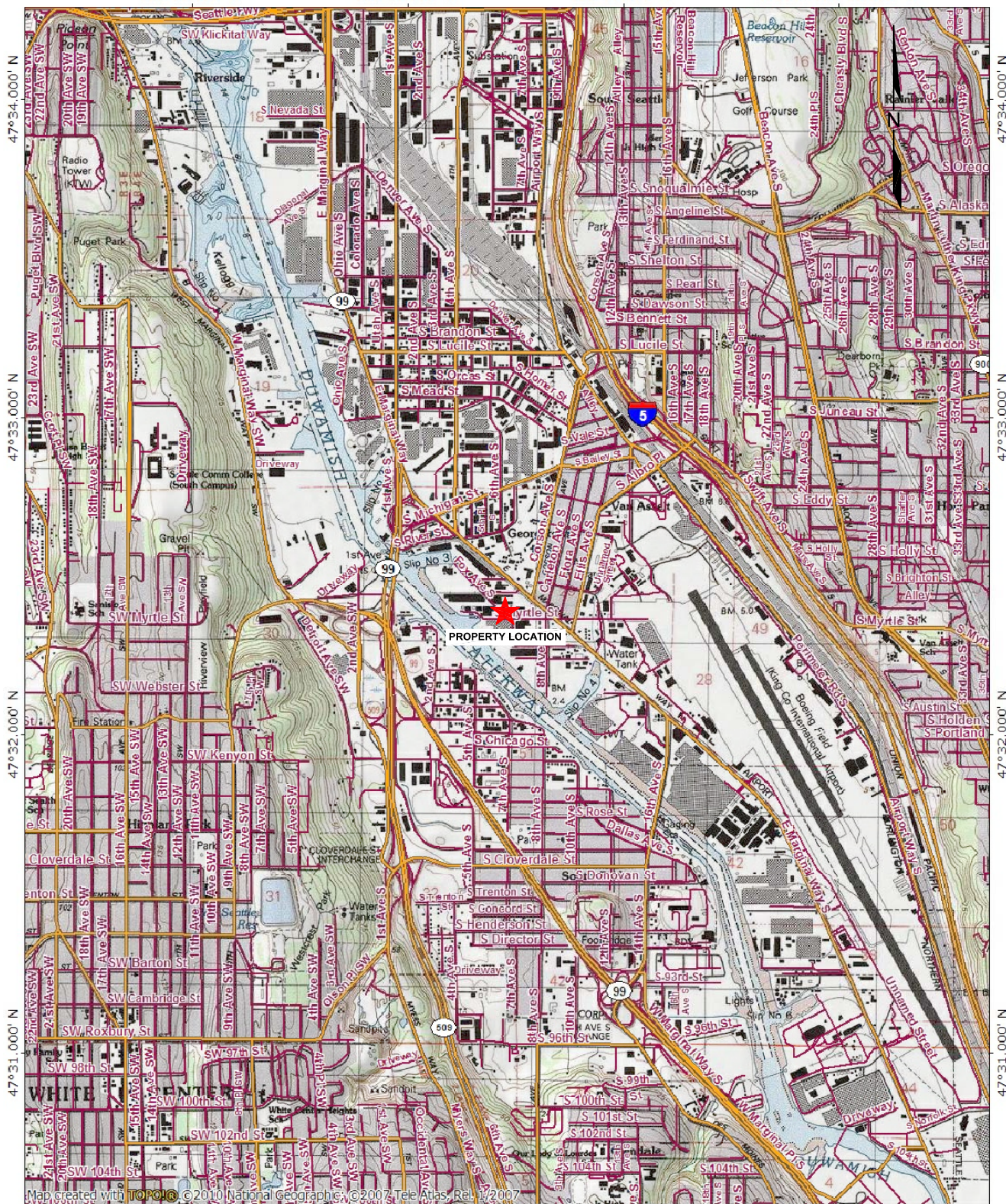
I declare that, to the best of my professional knowledge and belief, I meet the definition of environmental professional as defined in 312.10 of 40 CFR 312. I have the specific qualifications based on education, training, and experience to assess a Property of the nature, history, and setting of the Property. I have developed and performed all appropriate inquiries in conformance with the standards and practices set for in 40 CFR Part 312.



Chris G. Cass, LG #2628  
Project Geologist

## FIGURES





47°34.000' N

47°33.000' N

47°32.000' N

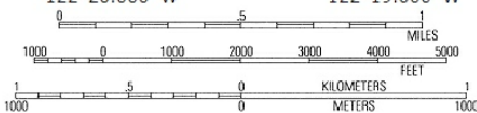
47°31.000' N

47°34.000' N

47°33.000' N

47°32.000' N

47°31.000' N



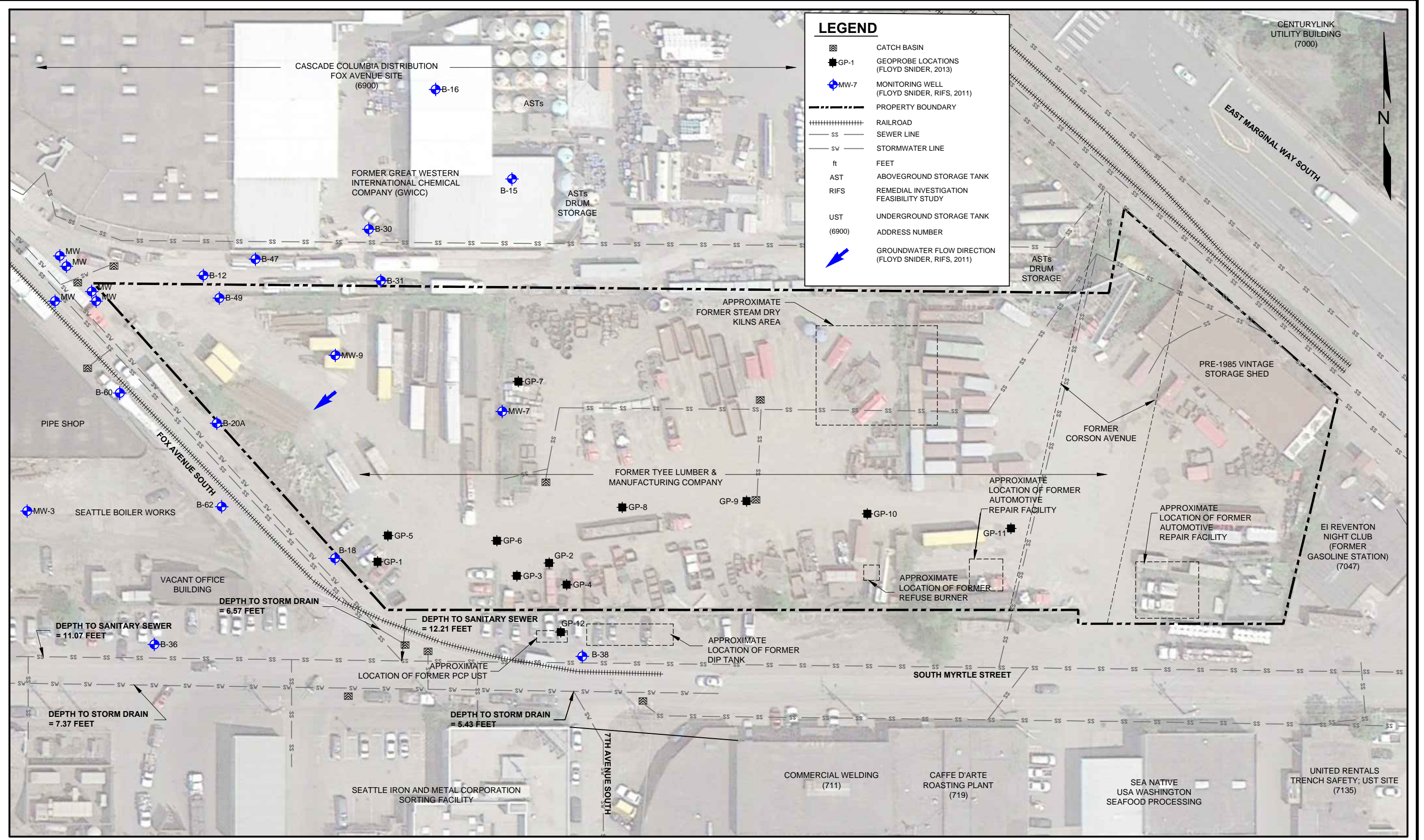
DATE: \_\_\_\_\_ 09/26/13  
 DRAWN BY: \_\_\_\_\_ JQC  
 CHECKED BY: \_\_\_\_\_ CGC  
 CAD FILE: \_\_\_\_\_ 0973-001\_FIG1

PROJECT NAME: \_\_\_\_\_ WHITEHEAD PROPERTY  
 PROJECT NUMBER: \_\_\_\_\_ 0973-001-03  
 STREET ADDRESS: \_\_\_\_\_ 730 SOUTH MYRTLE STREET  
 CITY, STATE: \_\_\_\_\_ SEATTLE, WASHINGTON

**FIGURE 1**  
 PROPERTY  
 LOCATION MAP

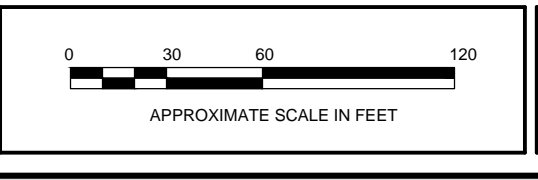
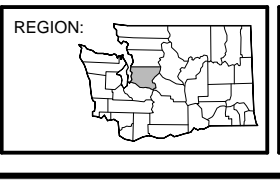
11/18/2013

P:\0973 WHITEHEAD\TECHNICAL\CAD\PHASE 00973-001\_PP\_FBLR.DWG



DATE: 11/18/13  
 DRAWN BY: JQC/BLR  
 CHECKED BY: CGC  
 CAD FILE: 0973-001\_PP

PROJECT NAME: WHITEHEAD PROPERTY  
 PROJECT NUMBER: 0973-001-03  
 STREET ADDRESS: 730 SOUTH MYRTLE STREET  
 CITY, STATE: SEATTLE, WASHINGTON



**FIGURE 2**  
 PROPERTY PLAN

WWW.SOUNDEARTHINC.COM

## PHOTOGRAPHS

## ***Property Photographs***



Photograph 1. Northerly view in the pre-1985 vintage storage building on the Property.



Photograph 2. Northerly view on the eastern portion of the Property.



Photograph 3. North view of empty drums (with residual metal shavings in some drums) in a covered freight container on the Property.



Photograph 4. Northwesterly-facing view on the western portion of the Property.




Photograph 5. Easterly view along the northern Property boundary.



Photograph 6. Easterly view along the South Myrtle Street right-of-way near the former lumber dip tank area.

## ***Historical Aerial Photographs***



APPROXIMATE SCALE IN FEET


IMAGE SOURCE: UNIVERSITY OF WASHINGTON LIBRARY



DATE: \_\_\_\_\_ 09/26/13  
 DRAWN BY: \_\_\_\_\_ JQC  
 CHECKED BY: \_\_\_\_\_ CGC  
 CAD FILE: \_\_\_\_\_ 0973-001\_AERIAL

PROJECT NAME: \_\_\_\_\_ WHITEHEAD PROPERTY  
 PROJECT NUMBER: \_\_\_\_\_ 0973-001-03  
 STREET ADDRESS: \_\_\_\_\_ 730 SOUTH MYRTLE STREET  
 CITY, STATE: \_\_\_\_\_ SEATTLE, WASHINGTON

**1944**  
 AERIAL PHOTOGRAPH



APPROXIMATE SCALE IN FEET

IMAGE SOURCE: UNIVERSITY OF WASHINGTON LIBRARY




DATE: \_\_\_\_\_09/26/13  
 DRAWN BY: \_\_\_\_\_JQC  
 CHECKED BY: \_\_\_\_\_CGC  
 CAD FILE: \_\_\_\_\_0973-001\_AERIAL

PROJECT NAME: \_\_\_\_\_WHITEHEAD PROPERTY  
 PROJECT NUMBER: \_\_\_\_\_0973-001-03  
 STREET ADDRESS: \_\_\_\_\_730 SOUTH MYRTLE STREET  
 CITY, STATE: \_\_\_\_\_SEATTLE, WASHINGTON

**1967**  
 AERIAL PHOTOGRAPH





APPROXIMATE SCALE IN FEET

IMAGE SOURCE: UNIVERSITY OF WASHINGTON LIBRARY



DATE: \_\_\_\_\_09/26/13  
 DRAWN BY: \_\_\_\_\_JQC  
 CHECKED BY: \_\_\_\_\_CGC  
 CAD FILE: \_\_\_\_\_0973-001\_AERIAL

PROJECT NAME: \_\_\_\_\_WHITEHEAD PROPERTY  
 PROJECT NUMBER: \_\_\_\_\_0973-001-03  
 STREET ADDRESS: \_\_\_\_\_730 SOUTH MYRTLE STREET  
 CITY, STATE: \_\_\_\_\_SEATTLE, WASHINGTON

**1985**  
 AERIAL PHOTOGRAPH

**APPENDIX A**  
**COPIES OF SUPPORTING DOCUMENTS**

***Current and Archived Assessor Records***



King County  
Always at your service

HOME | NEWS | SERVICES | DIRECTORY | CONTACT |

# King County Department of Assessments

Fair, Equitable, and Understandable Property Valuations

You're in: Assessments >> Online Services >> eReal Property

SHARE

[New Search](#) | [Property Tax Bill](#) | [Map This Property](#) | [Glossary of Terms](#) | [Area Report](#) | [Print Property Detail](#)

## PARCEL DATA

Parcel	273410-0270	Jurisdiction	SEATTLE
Name	RELIABLE TRANS & STORAGE	Levy Code	0010
Site Address	730 S MYRTLE ST 98108	Property Type	C
Geo Area	35-65	Plat Block / Building Number	B
Spec Area	0-0	Plat Lot / Unit Number	14-15
Property Name	TRUCK STORAGE	Quarter-Section-Township-Range	NE-29-24-4

## Legal Description

GEORGETOWN 14 & POR 15 S OF E MARGINAL WAY LESS ST & POR VAC ST ADJ TGW S 200 FT OF POR OF COLLINS L M-DC #46 LY N OF MYRTLE ST-W OF CORSON AVE E OF FOX AVE AKA TRS 21-22 & 23 KING COUNTY INDUSTRIAL TRACTS & VAC POR OF ST ADJ  
Plat Block: B  
Plat Lot: 14-15

## LAND DATA

Highest & Best Use As If Vacant	MANUFACTURING	Percentage Unusable	0
Highest & Best Use As Improved	PRESENT USE	Unbuildable	NO
Present Use	Vacant(Industrial)	Restrictive Size Shape	NO
Base Land Value SqFt	23	Zoning	IG1 U/85
Base Land Value	3,230,600	Water	WATER DISTRICT
% Base Land Value Impacted	100	Sewer/Septic	PUBLIC
Base Land Valued Date	1/7/2013	Road Access	PUBLIC
Base Land Value Tax Year	2014	Parking	ADEQUATE
Land SqFt	140,465	Street Surface	PAVED
Acres	3.22		

## Views

Rainier	
Territorial	
Olympics	
Cascades	
Seattle Skyline	
Puget Sound	
Lake Washington	
Lake Sammamish	
Lake/River/Creek	
Other View	

## Waterfront

Waterfront Location	
Waterfront Footage	
Lot Depth Factor	
Waterfront Bank	
Tide/Shore	
Waterfront Restricted Access	
Waterfront Access Rights	NO
Poor Quality	
Proximity Influence	NO

## Designations

Historic Site	
Current Use	
Nbr Bldg Sites	
Adjacent to Golf Fairway	NO
Adjacent to Greenbelt	NO
Other Designation	NO
Deed Restrictions	NO
Development Rights Purchased	NO
Easements	NO
Native Growth Protection Easement	NO
DNR Lease	NO

## Nuisances

Topography	NO
Traffic Noise	
Airport Noise	
Power Lines	NO
Other Nuisances	NO

## Problems

Water Problems	NO
Transportation Concurrence	NO
Other Problems	NO

## Environmental

Environmental	NO
---------------	----

## BUILDING

## Accessory

Accessory Type	Picture	Description	Qty	Unit Of Measure	Size	Grade	Eff Yr	%	Value	Date Valued
Miscellaneous		OPEN SHED - STG							1000	5/2/2001

## Reference Links:

- [King County Tax Links](#)
- [Property Tax Advisor](#)
- [Washington State Department of Revenue \(External link\)](#)
- [Washington State Board of Tax Appeals \(External link\)](#)
- [Board of Appeals/Equalization](#)
- [Districts Report](#)
- [iMap](#)
- [Recorder's Office](#)

[Scanned images of surveys and other map documents](#)

[Scanned images of plats](#)

Notice mailing date:  
06/13/2013

**TAX ROLL HISTORY**

Account	Valued Year	Tax Year	Omit Year	Levy Code	Appraised Land Value	Appraised Imps Value	Appraised Total Value	New Dollars	Taxable Land Value	Taxable Imps Value	Taxable Total Value	Tax Value Reason
273410027000	2013	2014		0010	\$3,230,600	\$1,000	\$3,231,600	\$0	\$3,230,600	\$1,000	\$3,231,600	
273410027000	2012	2013		0010	\$3,230,600	\$1,000	\$3,231,600	\$0	\$3,230,600	\$1,000	\$3,231,600	
273410027000	2011	2012		0010	\$3,230,600	\$1,000	\$3,231,600	\$0	\$3,230,600	\$1,000	\$3,231,600	
273410027000	2010	2011		0010	\$3,230,600	\$1,000	\$3,231,600	\$0	\$3,230,600	\$1,000	\$3,231,600	
273410027000	2009	2010		0010	\$3,230,600	\$1,000	\$3,231,600	\$0	\$3,230,600	\$1,000	\$3,231,600	
273410027000	2008	2009		0010	\$3,090,200	\$1,000	\$3,091,200	\$0	\$3,090,200	\$1,000	\$3,091,200	
273410027000	2007	2008		0010	\$2,528,300	\$1,000	\$2,529,300	\$0	\$2,528,300	\$1,000	\$2,529,300	
273410027000	2006	2007		0010	\$2,106,900	\$1,000	\$2,107,900	\$0	\$2,106,900	\$1,000	\$2,107,900	
273410027000	2005	2006		0010	\$2,106,900	\$1,000	\$2,107,900	\$0	\$2,106,900	\$1,000	\$2,107,900	
273410027000	2004	2005		0010	\$1,685,500	\$1,000	\$1,686,500	\$0	\$1,685,500	\$1,000	\$1,686,500	
273410027000	2003	2004		0010	\$1,685,500	\$1,000	\$1,686,500	\$0	\$1,685,500	\$1,000	\$1,686,500	
273410027000	2002	2003		0010	\$1,685,500	\$1,000	\$1,686,500	\$0	\$1,685,500	\$1,000	\$1,686,500	
273410027000	2001	2002		0010	\$1,685,500	\$1,000	\$1,686,500	\$0	\$1,685,500	\$1,000	\$1,686,500	
273410027000	2000	2001		0010	\$1,685,500	\$1,000	\$1,686,500	\$0	\$1,685,500	\$1,000	\$1,686,500	
273410027000	1999	2000		0010	\$1,404,600	\$1,000	\$1,405,600	\$0	\$1,404,600	\$1,000	\$1,405,600	
273410027000	1998	1999		0010	\$1,404,600	\$1,000	\$1,405,600	\$0	\$1,404,600	\$1,000	\$1,405,600	
273410027000	1997	1998		0010	\$0	\$0	\$0	\$0	\$1,123,600	\$1,000	\$1,124,600	
273410027000	1996	1997		0010	\$0	\$0	\$0	\$0	\$1,123,600	\$1,000	\$1,124,600	
273410027000	1994	1995		0010	\$0	\$0	\$0	\$0	\$1,123,600	\$1,000	\$1,124,600	
273410027000	1992	1993		0010	\$0	\$0	\$0	\$0	\$1,123,600	\$1,000	\$1,124,600	
273410027000	1990	1991		0010	\$0	\$0	\$0	\$0	\$914,000	\$1,000	\$915,000	
273410027000	1988	1989		0010	\$0	\$0	\$0	\$0	\$914,000	\$0	\$914,000	
273410027000	1987	1988		0010	\$0	\$0	\$0	\$0	\$850,000	\$30,000	\$880,000	
273410027000	1986	1987		0010	\$0	\$0	\$0	\$0	\$850,000	\$30,000	\$880,000	
273410027000	1984	1985		0010	\$0	\$0	\$0	\$0	\$925,700	\$99,800	\$1,025,500	
273410027000	1983	1984		0010	\$0	\$0	\$0	\$0	\$582,500	\$99,400	\$681,900	
273410027000	1982	1983		0010	\$0	\$0	\$0	\$0	\$147,800	\$28,600	\$176,400	

**SALES HISTORY**

Excise Number	Recording Number	Document Date	Sale Price	Seller Name	Buyer Name	Instrument	Sale Reason
876402	198605140283	5/12/1986	\$800,000.00	DUNCAN WILLIAM PAUL	WHITEHEAD COMPANY INC	Warranty Deed	None

**REVIEW HISTORY**

Tax Year	Review Number	Review Type	Appealed Value	Hearing Date	Settlement Value	Decision	Status
2006	0501444	Local Appeal	\$2,107,900	11/1/2005	\$2,107,900	SUSTAIN	Completed
1993	9209813	Local Appeal	\$1,124,600	3/8/1993	\$1,124,600	SUSTAIN	Completed
1987	8602451	Local Appeal	\$1,025,500	10/29/1986	\$880,000	REVISE	Completed
1985	8470075	Local Appeal	\$0	1/1/1900	\$0		Completed

**PERMIT HISTORY**

**HOME IMPROVEMENT EXEMPTION**

- [New Search](#) | 
 [Property Tax Bill](#) | 
 [Map This Property](#) | 
 [Glossary of Terms](#) | 
 [Area Report](#) | 
 [Print Property Detail](#) 

Updated: April 24, 2013

- [Quick answers](#) | 
 [Property assessments](#) | 
 [Taxpayer assistance](#) | 
 [Online services](#) | 
 [Reports\\_data](#) | 
 [Forms](#) | 
 [News room](#) | 
 [Contact us](#) | 
 [About us](#) | 
 [Site map](#)

- [Home](#) | 
 [Privacy](#) | 
 [Accessibility](#) | 
 [Terms of use](#) | 
 [Search](#)

Links to external sites do not constitute endorsements by King County. By visiting this and other King County web pages, you expressly agree to be bound by terms and conditions of the site.



KNGPRC273410-0270-117213

273410-0270



C. H.

### GROUND FLOOR AREA

TOTAL FLOOR AREA ~~968~~ 1218

8' to 12'  
8'


94'

8' x 19' Rooted  
Platform 18'

Rooted

area open. 44'

2nd Sty.  
overhang 8'



2nd Sty  
Resaw  
open  
Ends 28'

open roof area  
app. 4700 sq ft 18'

94'

S.F. Area	Factor	Value	% Dep.	Deprec.	Net Value
		\$		\$	\$
		\$		\$	\$
		\$		\$	\$



14 less for for st. and  
15 less for 5 of 5  
Mary. May of 5

ADDITION George town Add  
Section 2919 Twp 24 Range 4 Evm Block 8 Tract or Lot 14

PERMIT No. 3419  
DATE 18-24-14  
Geo Myrtle St.  
Bldg # 12  
AND FOR VAC. ST. and

Fee Owner: \_\_\_\_\_

Condition of Exterior: **F** Interior: **F** Foundation: **F**

**USE** *Resort Lunch* **Rm.** **Rm.**

**NO. STORES**  
1 st 2 3 4 5 6 7 8 9 10 11 12 13 14 15 16 17 18 19 20

**NO. STORES**  
No. Store \_\_\_\_\_  
No. Rooms \_\_\_\_\_  
Basement \_\_\_\_\_  
No. Offices \_\_\_\_\_  
No. Apartments \_\_\_\_\_  
1 rm.  2 rm.  3 rm.   
4 rm.  5 rm.  6 rm.

**ROOF CONSTRUCTION**  
 Frame Lam   
 Mill Construction  
 Rein. Concrete  
 No. Trusses  
 Wood  Steel

**ROOFING MATERIAL**  
Tar and Gravel   
Or.

**TYPE OF CONSTRUCTION**  
 Frame  Double  
 Single  Ordinary Masonry  
 Mill Construction  
 Class A Rein. Con.  
 Stru. Steel and Con.  
Tile  Brick  
Con.  Rein. Con.  
Good Med Cheap

**FOUNDATION**  
 Mud Sills  
 Post and Pier  
 Brick  
 Concrete  
 Pile  
**BASEMENT**  
Full  %  
Sub-Basement \_\_\_\_\_  
Size \_\_\_\_\_

**FLOOR FINISHES**  
 Par  Maple  2" x 6" T&G  3" x 6" T&G  
Oak \_\_\_\_\_  
Lino. \_\_\_\_\_  
Cement \_\_\_\_\_  
Terrazo \_\_\_\_\_  
Raccoilth \_\_\_\_\_  
Tile \_\_\_\_\_  
Or.  Blank


**Baths**  Ft.  Walls  
Sq. Ft. \_\_\_\_\_ Floors  
Sq. Ft. \_\_\_\_\_ Walls  
Lino. Ft. \_\_\_\_\_ Dr. Bds.  
Sq. Ft. \_\_\_\_\_ Floors  
Sq. Ft. \_\_\_\_\_ Walls  
Lino. Ft. \_\_\_\_\_ Dr. Bds.  
Kt's.  Ft.  Walls

**NO. FIXTURES**  
Toilets **3**  
Tubs, Leg or Fem. **1**  
Basins, Ped. **1**  
Sinks **1**  
Urinals **1**  
Showers (Tub) (Stall) \_\_\_\_\_  
Laundry Trays \_\_\_\_\_  
H.W. Tank Ft. Drains   
Sprink. Sys. No. \_\_\_\_\_ Hds. \_\_\_\_\_

**HEATING**  
Stove   
Pipeless Furnace \_\_\_\_\_  
Gravity H. A. \_\_\_\_\_  
Air Cond., Fan \_\_\_\_\_  
Arcola \_\_\_\_\_  
1-Pipe Steam \_\_\_\_\_  
2-Pipe St. or Vapor \_\_\_\_\_  
Hot Water \_\_\_\_\_  
Oil Burner \_\_\_\_\_  
Coal Stoker \_\_\_\_\_

**WIRING**  
Knobs & Tube \_\_\_\_\_  
Flex Cable \_\_\_\_\_  
Conduit \_\_\_\_\_  
Power Wiring, \_\_\_\_\_  
Range Wiring \_\_\_\_\_  
No. Outlets \_\_\_\_\_

**ELEVATORS**



18-24-14  
F 3419  
Geo Myrtle St

1800

H.T.

7-17-53

F34719

GEORGE TOWN

B-B-6-14

600 MYRTLE ST.

27341

0270

273410-0270

9580

1800 0010

TS	ROAD	SCHOOL	WATER	FIELD	SEWER	HOSPITAL	AIRPORT	FERRY	METRO
le-1									

AC	LAND	BLDGS.	TOTAL	BY	DATE	REASON	FILE	OWNER	DIST
1	1080	10	1090	R.H.	10-52	merge			
1	1080	450	1530	RD	9-10-53	old city. word-gone			
1	4890	450	5340	86	7/9/57	new city finished			
1	4890	1800	6690	777	10/26/64	Chg legal			
1	4580	1800	11380	328	10-16-64	R.V. (area)			

1 L 19160 B 3600 T 22760\*273410-0270-0 819

40200 1800 42000 86 5/11/72 Ru

See numbers 7/1/57  
 24-72-80  
 (Van. old 9/14/38)  
 9/1/62 RK-49

CODE NO. 102  
 PERMIT NO.  
 DATE

3. ADDRESS OF PROPERTY \_\_\_\_\_ CONTRACT PURCHASER \_\_\_\_\_  
 4. FEE OWNER 2203 29th St. Bay \_\_\_\_\_ 12-11-33  
 5. ARCHITECT \_\_\_\_\_ CONTRACTOR \_\_\_\_\_  
 6. ORIG. BUILDING COST \$ \_\_\_\_\_ OCCUPIED BY \_\_\_\_\_ RENTAL PER MONTH \$ \_\_\_\_\_ ESTIMATED RENTAL PER MONTH \$ \_\_\_\_\_  
 7. CONDITION OF EXTERIOR \_\_\_\_\_ INTERIOR \_\_\_\_\_ FOUNDATION \_\_\_\_\_ FLOOR PLAN \_\_\_\_\_

BUILDING TILE WORK \_\_\_\_\_ PORCHES \_\_\_\_\_  
 ATTIC \_\_\_\_\_  
 EXTERIOR WALLS \_\_\_\_\_  
 HEATING \_\_\_\_\_  
 CEILING HEIGHT \_\_\_\_\_  
 BASEMENT \_\_\_\_\_  
 FOUNDATION \_\_\_\_\_  
 ROOF \_\_\_\_\_  
 EXTERIOR WALLS \_\_\_\_\_

9. CORNER JOINTS \_\_\_\_\_ DOWN SPOUTS SEWER CONNECTED \_\_\_\_\_  
 10. FIRST FLOOR JOIST SIZE \_\_\_\_\_ X \_\_\_\_\_ AND \_\_\_\_\_ INCH CENTERS BRIDGED \_\_\_\_\_  
 11. FIRST FLOOR JOIST SUPPORT COLUMN OR POST SIZE \_\_\_\_\_ X \_\_\_\_\_  
 12. CLASS OR GRADE NO. \_\_\_\_\_ SHAPE NO. \_\_\_\_\_  
 13. BUILDING FINISHED OR UNFINISHED \_\_\_\_\_  
 14. DEPRECIATION: CONDITION 50 % OBSOLETE \_\_\_\_\_ % ECON. SUIT \_\_\_\_\_ % TOTAL \_\_\_\_\_  
 DATE BUILT \_\_\_\_\_ REMODELED \_\_\_\_\_  
 EFFECTIVE AGE 16 YEARS FUTURE LIFE 16 YEARS

LAND INFORMATION  
 1. SIZE \_\_\_\_\_ X \_\_\_\_\_ TOPOGRAPHY Level GRADE 3' below FEET  
 2. STREET ROAD Graded SURFACE Paved ALLEY No  
 3. SIDEWALK None SEWERAGE Sewer WELL \_\_\_\_\_ ELECT. PUMP \_\_\_\_\_  
 4. LANDSCAPING Grass COND. Poor  
 5. TREND Static VALUE OF LAND \_\_\_\_\_  
 6. USE OF DISTRICT Residential VIEW Fair  
 7. RESIDENTIAL Poor-Old ZONED \_\_\_\_\_


REMARKS  
 no picture needed

MAIN BUILDING	
DIMENSION	SQ. FT. AREA
X	
X	
X	
X	
PCH. X	
PCH. X	

IMPROVEMENT VALUE  
 MAIN BUILDING \$ \_\_\_\_\_  
 OTHER BUILDINGS \$ \_\_\_\_\_  
 TOTAL \$ 70  
 ASSESSED VALUE 80% \$ 10  
 DATE 11/19/37

NO. BUILDINGS	CONSTRUCTION	FLOOR	ROOF	STY.	DIMENSION	AREA	VALUE
1	Single-Frame	Dirt	Paper		18 x 18	324	\$ 49
					X		
					X		
					X		
					X		

OWNER OR CONTRACT PURCHASER	DATE	FILE NO.	PRICE	MTGE.	STAMP
<u>W. B. ...</u>	<u>2-16-11</u>	<u>2203-144</u>			



*Handwritten signature*

256

04975

0270

DISTRICT 2-B ADDITION Georgetown SECTION \_\_\_\_\_ TWP. \_\_\_\_\_ N. RANGE \_\_\_\_\_ EWM. \_\_\_\_\_ BLOCK B TRACT OR LOT NO. 14 <sup>POS. FOR</sup> LESS ST. + 15 POS. BY S of E. Margt. Way

DESCRIPTION \_\_\_\_\_

3. ADDRESS OF PROPERTY \_\_\_\_\_ CONTRACT PURCHASER 12-14-33

4. FEE OWNER Ladd Estate Co Corp CONTRACTOR \_\_\_\_\_

5. ARCHITECT \_\_\_\_\_

6. ORIG. BUILDING COST \$ \_\_\_\_\_ OCCUPIED BY \_\_\_\_\_ RENTAL PER MONTH \$ \_\_\_\_\_ ESTIMATED RENTAL PER MONTH \$ \_\_\_\_\_

7. CONDITION OF EXTERIOR \_\_\_\_\_ INTERIOR \_\_\_\_\_ FOUNDATION \_\_\_\_\_ FLOOR PLAN \_\_\_\_\_

9. CORNER JOINTS \_\_\_\_\_ DOWN SPOUTS SEWER CONNECTED \_\_\_\_\_

10. FIRST FLOOR JOIST SIZE \_\_\_\_\_ X \_\_\_\_\_ AND \_\_\_\_\_ INCH CENTERS BRIDGED \_\_\_\_\_

11. FIRST FLOOR JOIST SUPPORT COLUMN OR POST SIZE \_\_\_\_\_ X \_\_\_\_\_

12. CLASS OR GRADE NO. \_\_\_\_\_ SHAPE NO. \_\_\_\_\_

13. BUILDING FINISHED OR UNFINISHED \_\_\_\_\_

14. DEPRECIATION: CONDITION 50 % OBSLSE. \_\_\_\_\_ % ECON. SUIT \_\_\_\_\_ % TOTAL \_\_\_\_\_

DATE BUILT \_\_\_\_\_ REMODELED \_\_\_\_\_

EFFECTIVE AGE 10 YEARS FUTURE LIFE 10 YEARS

LAND INFORMATION

1. SIZE \_\_\_\_\_ X \_\_\_\_\_ TOPOGRAPHY Level GRADE 3' below

2. STREET ROAD Graded SURFACE Paved ALLEY No

3. SIDEWALK None SEWERAGE Sewer WELL \_\_\_\_\_ ELECT. PUMP Poor

4. LANDSCAPING Grass COND. \_\_\_\_\_

5. TREND Static VALUE OF LAND \_\_\_\_\_

6. USE OF DISTRICT Residential VIEW Fair

7. RESIDENTIAL Poor-Old ZONED \_\_\_\_\_

REMARKS

*[Large red handwritten mark, possibly 'L' or 'H', with '53' written vertically through it]*

*[Handwritten note: 250°]*

MAIN BUILDING

DIMENSION	SQ. I
X	
X	
X	
X	
PCH. X	

TILE WORK \_\_\_\_\_

PORCHES \_\_\_\_\_

EXTRA FEATURES \_\_\_\_\_

ATTIC \_\_\_\_\_

BUILT-INS \_\_\_\_\_

CONSTRUCTION \_\_\_\_\_

HEATING \_\_\_\_\_

CEILING HEIGHT \_\_\_\_\_

BASEMENT \_\_\_\_\_

FOUNDATION \_\_\_\_\_

no picture needed

OTHER BUILDINGS	CONSTRUCTION	FLOOR	ROOF	STY.	DIMENSION	AREA	VALUE
GARAGE	Single-Frame	Dirt	Paper		18 x 18	324	\$ 49
					X		
					X		
					X		
					X		

O

C	OWNER OR CONTRACT PURCHASER	DATE	FILE NO.	PRICE	MTGE.	STAMP
	WILL W. BOYCE	2-16-44	2203-144			

REMARKS



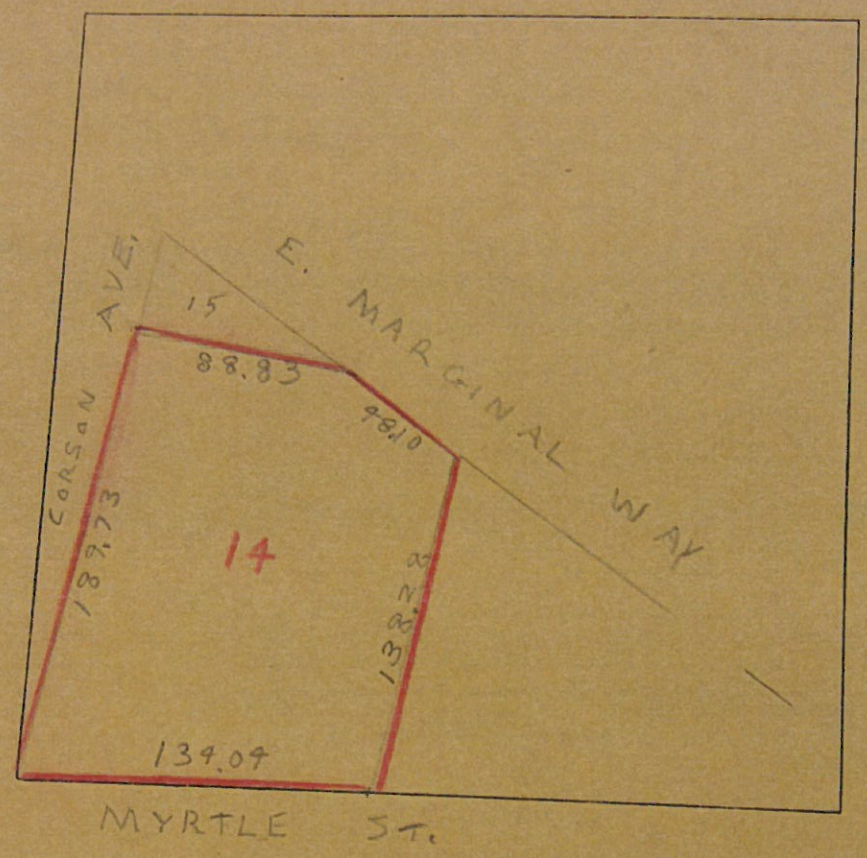
LAND CLASSIFICATION AND SEGREGATION  
SCALE ONE INCH 100 FEET TO 2½ ACRES OR 330 FEET  
THIS SQUARE INDICATES 2½ ACRES

100' = 1"

N.E. 29  
24 N  
4 E

AERIAL PHOTO \_\_\_\_\_  
QUARTER MAP \_\_\_\_\_  
PLAT MAP \_\_\_\_\_

452  
53  
34





RVI150-18

C/I DATA COLLECTION AND DISPLAY FORM (100)

ACCOUNT NO: 273410-027

\* LOG/DATE: EK6 06/03/91

FOLIO: 03419- -

LEVY CODE: 0010

LAST UPDATE: 05/30/91 BY: RHO

TAX STATUS: TAXABLE

APPR ID: \_\_\_ MD \_\_\_ DA \_\_\_ YR \_\_\_

Q/SC/TW/RG: NE/29/24/04

AREA: 320  
INDUSTRIAL AREA

LAND USE: 932  
VACANT LAND-IN

PROP NAME: TRUCK STORAGE  
(105)

PROPERTY ADDRESS: 730 S MYRTLE  
(110)

ST

RB NUM FR PR STREET NAME TY SU

(112)+++++ COMMERCIAL/INDUSTRIAL LAND RECORD +++++

ZONING JURIS/___	SEATTLE	% USABLE/___	1
ZONE ACTUAL/___	IG1U/85	TOPOGRAPHY/___	LEV
ZONE CODE/___	INDUSTRL	SHAPE/___	IRREGUL
LOT SIZE/___	140,465.00	ACCESS/___	STANDA
UNIT/S_A_	SQFT	VISUAL EXPOSURE/___	STANDA
CORNER LOT/Y_N_	NO	OPEN SPACE CLASS.	
WATERFRONT ON/___	NONE	RESTRICTIVE CONDITIONS/Y_N_	
		CONTAMINATED PROP NO_ HW_ HC_ UT_ AS_	

(335)+++++ PERMIT ACTIVITY +++++

ACT	BLDG:	TYPE	PERMIT DATE	VALUE	% COMPLETE
---					% ---%
---					% ---%
---					% ---%
ADD	---		---/---/---	-----	---%

(510)++DEL ALL BLDGS /\_\_\_/+++++ PROPERTY WIDE IMPROVEMENTS SUMMARY +++++

DESC: TOTAL BLDGS ON PROPERTY/\_\_\_

# ASSESSMENT REVIEW

Account Number: <u>273410-0870</u>					
Res:	Com: <input checked="" type="checkbox"/>	Area: <u>320</u>	Sub:	Folio: <u>3419</u>	
Situe Address: <u>730 S Myrtle</u>					
Mailing Address: <u>PO Box 80323 Seattle 98108</u>					
Taxpayer Name: * <u>Dean Whitehead / Reliable TRANS</u>					
AR Requested via:					
<input type="checkbox"/> Interview		<input type="checkbox"/> Letter		<input checked="" type="checkbox"/> Telephone	
Call for an Appointment?		<input checked="" type="checkbox"/> Yes	<input checked="" type="checkbox"/> No	Daytime Phone: <u>723-3000</u>	
Property on Appeal?		<input type="checkbox"/> Yes	<input checked="" type="checkbox"/> No	B E #:	
Historical AR Attached?		<input type="checkbox"/> Yes	<input checked="" type="checkbox"/> No	Years:	
Tax Roll Year of AR: <u>92</u>					Yes No
Market Value	Current	Recommended	Value Change		<input checked="" type="checkbox"/>
Land	<u>112360</u>	<u>NO</u>	New Worksheet		<input checked="" type="checkbox"/>
Improvement	<u>1000</u>	<u>CHANGE</u>	Corrections Board Speed Message Change Attached		
Total					

Account Number: 273410-0870  
AR #: 13304

Roll Years Corrected via Speed Message				

Reason(s) for AR (include specific instructions): Pollution in soil from neighbor property - For Lease - Tenants won't sign up due to pollution please discuss land value w/ owner. Says lots of EPA Documentation on Pollution, will provide.

Appraiser's Remarks:  ENTRY  NO ENTRY

Spoke w/ Dean Whitehead on 5-11-92. He said he would send documentation as AR we have received nothing as of this date.

7-1-92

(Continue on back if necessary.)

Dates of Letters	<u>5893</u>	Advised AR Initiated	Advised AR Completed	Other
AR Initiator:	<u>[Signature]</u>	Date:	<u>5-4-92</u>	
Public Information:	<u>See</u>	Date:	<u>5-6-92</u>	
Appraiser:	<u>AHM</u>	Date:	<u>7-1-92</u>	
Section Supervisor:	<u>R. Hyatt</u>	Date:	<u>7-6-92</u>	

Total					Speed Message Change Attached		
					Roll Years Corrected via Speed Message		

Reason(s) for AR (include specific instructions): Pollution in Soil  
From Neighbor Property - For Lease - Tenants  
won't sign up due to pollution please  
discuss Land Value w/ owner. Says Lots  
of EPA Documentation on Pollution, will provide

Appraiser's Remarks:  ENTRY  NO ENTRY

SPOKE w/ DEAN WHITEHEAD ON 5-11-92. HE SAID  
HE WOULD SEND DOCUMENTATION A.S.A.P. WE  
HAVE RECIEVED NOTHING AS OF THIS DATE.  
7-1-92

(Continue on back if necessary.)

Dates of Letters	<u>QJ 5893</u>	Advised AR Initiated	Advised AR Completed	Other
------------------	----------------	----------------------	----------------------	-------

AR Initiator: [Signature] Date: 5-4-92



DATE 3-11-80

Address 760 S MYRTLE ST

N=23700, 28,816=0V

Handwritten initials 'AJ' in a red box.

Fee Owner \_\_\_\_\_ Architect \_\_\_\_\_ Contractor \_\_\_\_\_

Zoning IG 31965 Condition of Exterior \_\_\_\_\_ Interior \_\_\_\_\_ Foundation \_\_\_\_\_ Floor Plan: Good \_\_\_\_\_ Accept. \_\_\_\_\_ Poor \_\_\_\_\_

USE LUMBER STB ROOF CONSTRUCTION FLOOR FINISHES  Tile  Lino  Form. PLUMBING

No. Stories _____ No. Stores _____ No. Rooms _____ Basement _____ No. Offices _____ No. Apartments _____ 1 rm. <input type="checkbox"/> 2 rm. <input type="checkbox"/> 3 rm. <input type="checkbox"/> 4 rm. <input type="checkbox"/> 5 rm. <input type="checkbox"/> 6 rm. <input type="checkbox"/>	Frame-Joist _____ Mill-Deck _____ Rein. Conc. _____ GLB Steel F. _____ Metal Deck _____ Trusses _____ Span _____ Wood _____ Steel _____	Fir <input type="checkbox"/> Maple <input type="checkbox"/> Oak <input type="checkbox"/> 2x6TG <input type="checkbox"/> Lino <input type="checkbox"/> 3x6TG <input type="checkbox"/> Cement <input type="checkbox"/> Lgtwgt. Conc. <input type="checkbox"/> Terrozo _____ Asphalt Tile <input type="checkbox"/> Vinyl Tile <input type="checkbox"/> or ASPH	Bath Floor _____ Bath Walls _____ Tub Recess _____ Drain Bds. _____ Vanities _____	No. Fixtures _____ Toilets _____ Urinals _____ Tubs Leg. or Pam. _____ Basins _____ Dr. Fms. _____ Sinks _____ Washers _____ Dryers _____ Showers (tub) (stall) _____ H.W. Tanks _____ Ldy. Trays _____ D-Washers _____ Disposals _____
---	--	---	--	---

Date Built \_\_\_\_\_ Date Add. Built \_\_\_\_\_  Finished  Unfinished  Remodeled  
 Effective Age \_\_\_\_\_ Years Future Life \_\_\_\_\_ Years  
 Dep. for Cond. \_\_\_\_\_ Dep. for Ob. \_\_\_\_\_ Dep. for Es. \_\_\_\_\_ Total \_\_\_\_\_

TYPE OF CONSTRUCTION FACTOR \_\_\_\_\_ QUALITY-TYPE HEATING

<input type="checkbox"/> Frame <input type="checkbox"/> Metal-PreFab <input type="checkbox"/> Ordinary Masonry <input type="checkbox"/> Mill Construction <input type="checkbox"/> Class A Rein. Conc. <input type="checkbox"/> Stru. Steel and Conc. <input checked="" type="checkbox"/> Struct. Steel, Frame or _____	Elec. _____ Oil _____ Gas _____ H.W. _____ St. _____ H.A. _____ B.Bd. _____ Suspended _____ FHA _____ Pipeless _____ A. Cond. _____ Wall Unit _____ Comb. Unit _____ Custom _____ Refrig. _____ Convector _____ Heat Pump _____ Fireplace _____
--	--

FOUNDATION  Mud Sill  Post. Pier  Conc.  Brick  Load Mtg.  Piling

BASEMENT NONE  Full  Part.  Sub-Basement \_\_\_\_\_

Garage <input type="checkbox"/> No. Cars _____ Floors _____ Plastered <input type="checkbox"/> Pl. Bd. _____ No. Apartments _____ Service Rooms _____	Doors-Auto _____ Man. _____ Escalators _____ Stairs _____ Speed _____ Cap. _____ Deck _____ Trd. Pile Tmbr. _____ Paved _____ Dolphins _____ Pwr. Wiring _____ Range Wiring _____ Outlets _____
---	--

EXTERIOR WALL CONST. Single  Double  Stud Walls \_\_\_\_\_  
 Brick \_\_\_\_\_ P.I.  Conc. \_\_\_\_\_ P.I.   
 Rein. Conc. Skeleton \_\_\_\_\_  
 Str. Sl.-Frame \_\_\_\_\_  
 Pre-Fab Meta. \_\_\_\_\_  
 Tilt-Up \_\_\_\_\_  
 Filler Wall \_\_\_\_\_  
 Curtain Wall \_\_\_\_\_

EXTERIOR FACING Siding \_\_\_\_\_  
 Stucco \_\_\_\_\_ Shakes \_\_\_\_\_  
 Marblecrete \_\_\_\_\_  
 Brick  Veneer \_\_\_\_\_  
 Conc.  Conc. Blk. \_\_\_\_\_  
 (MSBR)


FLOOR CONSTRUCTION Joist \_\_\_\_\_ O.C. \_\_\_\_\_  
 Mill \_\_\_\_\_ Cor Deck \_\_\_\_\_  
 R. Conc. \_\_\_\_\_ Elev. \_\_\_\_\_  
 Steel \_\_\_\_\_ GLB. \_\_\_\_\_  
 or ASPH

ROOF COVERING Blt-Up \_\_\_\_\_ Tar & Grt. \_\_\_\_\_  
 Comp. \_\_\_\_\_ Meta. \_\_\_\_\_  
 or \_\_\_\_\_



273410 - 0270 3419 OCHARRAN 2-84

INTERIOR WALLS & CEILING Stud Wood Metal _____ Plaster Dry Wall _____ Acc. Tile Celotex _____ Ceiled Plywood _____ Solid Block _____ Sound Proofed Lamin. _____ Finished Unfinished _____ Painted Varnished _____	INSULATION <input type="checkbox"/> Ester. _____ Partitions _____ Roof _____ Floor _____	INTERIOR TRIM <input type="checkbox"/> Fir _____ Birch _____ Mah. _____ Oak _____ Metal _____ Wood _____ Metal Doors _____ Wood _____ Metal Sash _____ Stained Varnish _____ Painted Unfin. _____
---	--	--



GROUND FLOOR AREA DERIM= 200 A= 4800  
 TOTAL FLOOR AREA 4800

No. Stories _____ No. Stores _____ No. Rooms _____ Basement _____ No. Offices _____ No. Apartments _____ 1 rm. <input type="checkbox"/> 2 rm. <input type="checkbox"/> 3 rm. <input type="checkbox"/> 4 rm. <input type="checkbox"/> 5 rm. <input type="checkbox"/> 6 rm. <input type="checkbox"/>	No. Fixtures _____ Toilets _____ Urinals _____ Tubs Leg. or Pam. _____ Basins _____ Dr. Fms. _____ Sinks _____ Washers _____ Dryers _____ Showers (tub) (stall) _____ H.W. Tanks _____ Ldy. Trays _____ D-Washers _____ Disposals _____ Sprinkler Sys. _____
---	---

0270  
 #11  
 A

FOLIO  
3419  
 PERMIT NO.  
 DATE 3-11-80  
 P=23700, 28,816=0V

ADDITION GEORGE TOWN ADD  
 Section NB29 Top 24 Range 4 EWM. Block 1 Lot or 14  
 Tax Lot \_\_\_\_\_ Tract \_\_\_\_\_  
WOOD STORAGE SHED, TYEE LUMBER  
 Address 760 S MYRTLY ST

Fee Owner \_\_\_\_\_ Architect \_\_\_\_\_ Contractor \_\_\_\_\_  
 Zoning IG, 31965<sup>W</sup> Condition of Exterior \_\_\_\_\_ Interior \_\_\_\_\_ Foundation \_\_\_\_\_ Floor Plan: Good \_\_\_\_\_ Accept. \_\_\_\_\_ Poor \_\_\_\_\_

USE <u>LUMBER STG</u>	ROOF CONSTRUCTION	FLOOR FINISHES	PLUMBING <u>0</u>
No. Stories <u>1</u>	Frame-Joist _____	Fir <input type="checkbox"/> Maple <input type="checkbox"/>	Bath Floor _____
No. Stores _____	Mill-Deck _____	Oak <input type="checkbox"/> 2x6TG _____	Bath Walls _____
No. Rooms _____	Rein. Conc. _____ GLB _____	Lino <input type="checkbox"/> 3x6TG _____	Tub Recess _____
Basement _____ Unit _____	Steel Fr _____ Metal Deck _____	Cement <input type="checkbox"/> Lgtwgt. Conc. _____	Drain Bds. _____
No. Offices _____ Sq. Ft. _____	Trusses _____ Span _____	Terrazzo _____	Vanities _____
No. Apartmts. _____	Wood _____ Steel _____	Asphalt Tile <input type="checkbox"/> Vinyl Tile _____	No. Fixtures _____
1 rm. <input type="checkbox"/> 2 rm. <input type="checkbox"/> 3 rm. <input type="checkbox"/>		or <u>ASPH</u>	Toilets _____ Urinals _____
4 rm. <input type="checkbox"/> 5 rm. <input type="checkbox"/> 6 rm. <input type="checkbox"/>			Tubs Leg. or Pem. _____
			Basins _____ Dr. Fms. _____
			Sinks _____
			Washers _____ Dryers _____
			Showers (tub) (stall) _____
			H.W. Tanks _____ Ldy. Trays _____
			D. Washers _____ Disposal _____
			Sprinkler Sys. _____

TYPE OF CONSTRUCTION  
 Frame  
 Metal-Prefab  
 Ordinary Masonry  
 Mill Construction  
 Class A Rein. Conc.  
 Stru. Steel and Conc.  
 Struct. Steel, Frame  
 or \_\_\_\_\_

QUALITY-TYPE  
 Good \_\_\_\_\_ Med. \_\_\_\_\_ Cheap \_\_\_\_\_

FOUNDATION  
 Mud Sill  Post-Pier  
 Conc.  Brick  
 Load Hgt.  Piling

BASEMENT NONE  
 Full \_\_\_\_\_ % Part.  
 Sub-Basement  
 Size \_\_\_\_\_  
 Garage  No. Cars \_\_\_\_\_ MIS \_\_\_\_\_  
 \_\_\_\_\_ Floors \_\_\_\_\_ H \_\_\_\_\_  
 Plastered  Pl. Bd.  
 No. Apartments \_\_\_\_\_  
 Service Rooms \_\_\_\_\_

EXTERIOR WALL CONST.  
 Single  Double  
 Stud Walls

Date Built \_\_\_\_\_ Date Add. Built \_\_\_\_\_  Finished  Unfinished  Remodeled  
 Effective Age \_\_\_\_\_ Years Future Life \_\_\_\_\_ Years  
 Dep. for Cond. \_\_\_\_\_ Dep for Ob. \_\_\_\_\_ Dep. for Es. \_\_\_\_\_ Total \_\_\_\_\_

FACTOR \_\_\_\_\_ ITEM \_\_\_\_\_ CONVENIENCE \_\_\_\_\_ LEA BY IDEAL FACTOR \_\_\_\_\_ COST \_\_\_\_\_



273410 - 0270 3419 OCHARMAN 3.5.84

HEATING 0  
 Elec. \_\_\_\_\_ Oil \_\_\_\_\_ Gas \_\_\_\_\_  
 H.W. \_\_\_\_\_ St. \_\_\_\_\_ H.A. \_\_\_\_\_  
 B.Bd. \_\_\_\_\_ Suspended \_\_\_\_\_  
 FHA \_\_\_\_\_ Pipeless \_\_\_\_\_  
 A. Cond. \_\_\_\_\_ Wall Unit \_\_\_\_\_  
 Comb. Unit \_\_\_\_\_ Custom \_\_\_\_\_  
 Refriger. \_\_\_\_\_ Convector \_\_\_\_\_  
 Heat Pump \_\_\_\_\_ Fireplace \_\_\_\_\_

YEAR \_\_\_\_\_ ASSESSED VALUE \_\_\_\_\_

Doors-Auto \_\_\_\_\_ Man. \_\_\_\_\_  
 Escalators \_\_\_\_\_  Trid. Pile Tmbr. \_\_\_\_\_  
 Stairs \_\_\_\_\_ Speed \_\_\_\_\_  Paved \_\_\_\_\_  
 Cap'y. \_\_\_\_\_  Deck \_\_\_\_\_  Pwr. Wiring \_\_\_\_\_  
 \_\_\_\_\_  Dolphins \_\_\_\_\_  Range Wiring \_\_\_\_\_  
 \_\_\_\_\_  Outlets \_\_\_\_\_



FOLIO 2419 ADDITION TAX LOT #18 TRANSFER 18157  
 Section 29 Twp. 24 Range 4E Eern Block \_\_\_\_\_ Tract or Lot \_\_\_\_\_  
 PERMIT NO. \_\_\_\_\_ DATE 8/10 4-75 17-10 WF-1 EA 1/1-2 REMOUNT  
 For Owner: THE LAR Address of Property: 600 MYRTLE ST. Architect: \_\_\_\_\_  
 Condition of Exterior: FF Interior: FF Foundation: FF Floor Plan: Good Accept: \_\_\_\_\_

USE Banker  
 No. Stories  
 No. Rooms  
 No. Basements  
 No. Offices  
 No. Apartments  
 1 rm.  2 rm.  3 rm.  
 4 rm.  5 rm.  6 rm.

ROOF CONSTRUCTION  
 Plain Lam   
 Mill Construction  
 Rein. Concrete  
 No. Trusses  
 Wood  Steel  
 ROOFING MATERIAL  
 Tar and Gravel  
 Or: Asph

FLOOR FINISHES  
 Fir  Maple  
 Oak  2" x 8" T&G  
 Lino.  5" x 6" T&G  
 Cement  
 Terrazzo  
 Rancolith  
 Tile  Lino.   
 Title Total  
 Lino. Total  
 Or: 100% Asph 2x6 2x6

Tile  Lino.   
 Baths  Fl.  Walls  
 Sq. Ft. Floors  
 Sq. Ft. Walls  
 Lin. Ft. Dr. Bds.  
 Sq. Ft. Floors  
 Sq. Ft. Walls  
 Lin. Ft. Dr. Bds.  
 Kit's  Fl.  Walls

PLUMBING NONE  
 No. Fixtures  
 Toilets  
 Tubs, Log or Pen.  
 Basins, Ped.  
 Sinks  
 Trinks  
 Showers (Tub) (Stall)  
 Laundry Trays  
 H. W. Tank Fl. Drainage  
 Sycratic Sys. No. \_\_\_\_\_ Edb.

TYPE OF CONSTRUCTION  
 Frame  
 Single  Double  
 Ordinary Masonry  
 Mill Construction  
 Chas. A. Rein. Con.  
 Stra. Steel and Con.  
 Tile  Brick  
 Con.  Rein. Con.  
 Good  Med  Cheap

Date Built 1952  Finished  Unfinished  Remodeled 25%  
 Effective Age 15 Years Future Life \_\_\_\_\_ Years  
 Dep. for Cond. \_\_\_\_\_ Dep. for Ob. \_\_\_\_\_ Dep. for Es. \_\_\_\_\_ Total 19%

HEATING NHER  
 Stove  
 Pipeless Furnace  
 Gravity H. A.  
 Air Cond., Fan  
 Acorns  
 1-Tube Steam  
 2-Tube St. or Vapor  
 Hot Water  
 Oil Burner 1950  
 Coal Stoker

FOUNDATION  
 Mud Sills  
 Post and Tier  
 Brick  
 Concrete  
 Pile

BASEMENT NONE  
 Full  1/2  
 Sub-Basement  
 Sun  
 Garage  No. Cars \_\_\_\_\_  
 Plastered  
 Living Rooms  
 Service Rooms



WIRING  
 Knob & Tube  
 Film Cable  
 Conduit  
 Power Wiring  
 Range Wiring  
 No. Outlets \_\_\_\_\_

ELEVATORS  
 Pass  
 Auto  
 Man.  Hyd.  Man.

EXTERIOR WALL CONSTR.  Single  Double  
 INTERIOR WALLS \_\_\_\_\_  
 CEILING \_\_\_\_\_  
 C. E. GROUND FLOOR AREA 450





*L. M. Collins Jr.*

*29-244*

*H-1  
7-17-33*

*TL-17-A*

*F3423*

*600 MYRTLE ST*

Other Buildings

Total

81

**REPRODUCTION COST Factor Make Up**

Factor	Plus or Minus	Dimensions	S. F. Area	Factor	Cost
		15 x 30	450	\$	\$ 900-
		x		\$	\$
	Block Top	App-	24,500	104	\$ 2450
		x		\$	\$
	↑ 20% Reps	Pch. x		\$	\$
		Pch. x		\$	\$

Total \$ 3350  
 Less Depreciation \$ 670  
 Total \$ 2680  
 Other Buildings \$  
 Total Value (Full) \$  
 Assessed Valuation 50% \$ 1300

Main Building \$  
 Other Buildings \$  
 Total \$  
 Assessed Value 50% \$  
 Sup. Building A. V. \$  
 Total \$

HI  
  
 WI  
  
 ELE

107  
 H-75 MW  
 Section 29 Twp 4 Range 4 E.W.M. Block          Lot or Tax Lot 157 Tract  
 Address BLDG # 21 WF-1  
 Permit No.          Date          BLDG. #           
 Scale:          to 1 Ft.

Fee Owner KING G. - LEASED TO TYER LBR CO. Architect          Contractor           
 Zoning          Condition of Exterior F Interior F Foundation F Floor Plan: Good          Accept.          Poor         

USE <u>SHOP &amp; STORAGE</u>	ROOF CONSTRUCTION	FLOOR FINISHES	PLUMBING
No. Stories <u>1</u> No. Stores <u>        </u> No. Rooms <u>        </u> Basement <u>        </u> Unit <u>        </u> No. Offices <u>        </u> Sq. Ft. <u>        </u> No. Apartments <u>        </u> 1 rm. <u>        </u> 2 rm. <u>        </u> 3 rm. <u>        </u> 4 rm. <u>        </u> 5 rm. <u>        </u> 6 rm. <u>        </u>	<u>100%</u> Frame Joist Mill-Deck <u>        </u> Rein. Conc. <u>        </u> GLB <u>        </u> Steel Fr. Metal Deck <u>        </u> Trusses Span <u>        </u> Wood Steel <u>        </u>	<u>REM</u> Fir <input type="checkbox"/> Maple <input type="checkbox"/> Oak <input type="checkbox"/> 2x6TG <input type="checkbox"/> Lino <input type="checkbox"/> 3x6TG <input type="checkbox"/> <u>9600</u> Cement <input type="checkbox"/> Lgtwtg Conc. <input type="checkbox"/> Terrazzo <input type="checkbox"/> Vinyl Tile <input type="checkbox"/> Asphalt Tile <input type="checkbox"/>	Bath Floor <u>        </u> Bath Walls <u>        </u> Tub Recess <u>        </u> Drain Bds. <u>        </u> Vanities <u>        </u>

TYPE OF CONSTRUCTION           
 Frame  
 Metal-Prefab  
 Ordinary Masonry  
 Mill Construction  
 Class A Rein. Conc.  
 Stru. Steel and Conc.  
 Struct. Steel, Frame  
 or           
 QUALITY-TYPE           
 Good          Med.          Cheap         


FACTOR	ITEM	DIMENSIONS	SQ. FT. AREA	FACTOR	COST
		X			
		X			
		X			
		X			

HEATING 100% STEAM  
 Elec. Oil Gas  
 H.W. St. H.A.  
 B.Bd. Suspended  
 FHA Pipeless  
 A. Cond. Wall Unit  
 Comb. Unit Custom  
 Refrig. Convactor  
 Heat-Pump Fireplace  
FRM (MAIN BOILER)

MISC. TANKS, Etc.	ELEVATORS	DOCKS AND PIERS	WIRING
HOISTS: Elec. Hydr. <u>        </u>	Pass. Freight <u>        </u> Auto. Elec. <u>        </u> Man. Hydr. <u>        </u> Doors-Auto Man. <u>        </u> Escalators <u>        </u> Stops Speed <u>        </u> Cap'y. <u>        </u>	Hvy. Med. Lgt. <u>        </u> Untrd. Pile Imbr. <u>        </u> Conc. Piles & Bms. <u>        </u> Trd. Pile Imbr. <u>        </u> Paved <u>        </u> Dolphins <u>        </u> Deck <u>        </u>	Knob & Tube <u>        </u> Flex. Cable <u>        </u> Conduit <u>        </u> Pwr. Wiring <u>        </u> Range Wiring <u>        </u> Outlets <u>        </u>

C. Hgt.          SB           
 GROUND FLOOR AREA 2440  
 TOTAL FLOOR AREA 2440

EXTERIOR WALL CONST.	INTERIOR WALLS & CEILING	INSULATION	FLOOR CONSTRUCTION	ROOF CONSTRUCTION	ROOF COVERING
<u>100%</u> Single <input type="checkbox"/> Double <input type="checkbox"/> Stud Walls <u>        </u> Brick <u>        </u> Pil. <input type="checkbox"/> Conc. <u>        </u> Pil. <input type="checkbox"/> Rein. Conc. Skeleton <u>        </u> Str. Stl.-Frame <u>        </u> Pre-Fab Metal <u>        </u> Tilt-Up <u>        </u> Filler Wall <u>        </u> Curtain Wall <u>        </u>	Stud Wood Metal <u>        </u> Plaster Dry Wall <u>        </u> Acc. Tile Celotex <u>        </u> Ceiled Plywood <u>        </u> Solid Block <u>        </u> Sound Proofed Lamin. <u>        </u> Finished Unfinished <u>        </u> Painted Varnished <u>        </u>	Exter. Partitions <u>        </u> Roof Floor <u>        </u> UNK <u>        </u>	Joist <u>2 x 6 x 16 Bldg</u> Mill Car Deck <u>        </u> SLAB CONC <u>        </u> A-Conc. Elev. <u>        </u> Steel GLB. <u>        </u>	Mill Car Deck <u>        </u> SLAB CONC <u>        </u> A-Conc. Elev. <u>        </u> Steel GLB. <u>        </u>	<u>X</u> Bit-Up Tar. & Gr. <u>        </u> Comp. Metal <u>        </u> or <u>        </u>



C 3419

JED 10/12  
109/10  
4-75 MG

FOLIO 3419  
2422  
PERMIT NO.  
DATE  
BLDG. #

100% UNF  
ADDITION COLLINS L.M. D.C. #46  
Section NW 29 Twp 24 Range 4 EWM. Block Lot or  
Tax Lot 157 Tract  
Address Bldg #9  
WF-1  
1/21/25  
BLDG # 21  
Scale: to 1 Ft.

FOR REFERENCE ONLY  
TL# 157  
0157

Fee Owner KING CO. - LEASED TO TYEE LBR CO. Architect Contractor  
Zoning Condition of Exterior P Interior F Foundation F Floor Plan: Good Accept. Poor

USE SHOP & STORAGE  
1 No. Stories  
No. Stores  
No. Rooms  
Basement Unit  
No. Offices Sq. Ft.  
No. Apartmts.  
1 rm. 2 rm. 3 rm.  
4 rm. 5 rm. 6 rm.

ROOF CONSTRUCTION  
100% Frame Joist  
Mill-Deck  
Rein. Conc. GLB  
Steel Fr. Metal Deck  
Trusses Span  
Wood Steel

FLOOR FINISHES  
Tile Lino Form.  
R/LM Fir Maple Bath Floor  
Oak 2x6TG Bath Walls  
Lino 3x6TG Tub Recess  
9604 Cement Lgtwgt. Drain Bds.  
Conc. Vanities  
Terazzo Vinyl  
Asphalt Tile Tile  
or

PLUMBING  
1 No. Fixtures  
Toilets Urinals  
Tubs Leg. or Pem.  
Basins Dr. Fins.  
1 Sinks  
Washers Dryers  
Showers (tub) (stall)  
H.W. Tanks Ldy. Trays  
D. Washers Disposals

DRY Sprinkler Sys. 100%  
HEATING 100% STEAM  
Elec. Oil Gas  
H.W. St. H.A.  
B. Bd. Suspended  
FHA Pipeless  
A. Cond. Wall Unit  
Comb. Unit Custom  
Refrig. Convect  
Heat Pump Fireplace

TYPE OF CONSTRUCTION  
+ Frame  
Metal-Prefab  
Ordinary Masonry  
Mill Construction  
Class A Rein. Conc.  
Stru. Steel and Conc.  
Struct. Steel, Frame  
or

ABOUT  
Date Built 1920 Date Add. Built Finished Unfinished Remodeled  
Effective Age 52 Years Future Life Years  
Dep. for Cond. Dep for Ob. 50 Dep. for Es. Total

FACTOR	ITEM	DIMENSIONS	SQ. FT. AREA	FACTOR	COST
		X			
		X			
		X			
		X			

QUALITY-TYPE  
Good Med. + Cheap +  
FOUNDATION

Mud Sill Post Pier  
Conc. Brick  
Load Hgt. Piling

BASEMENT NONE  
Full % Part.  
Sub-Basement

TOTAL  
LESS DEPRECIATION

YEAR ASSESSED VALUE

SEE BACK

Man.	Hydr.	Conc. Piles & Bms	<input checked="" type="checkbox"/>	Conduit
Doors - Auto	Man.	Trid. Pile Tmbr.		Pwr. Wiring
Escalators		Paved		Range Wiring
Stops	Speed	Dolphins		Outlets
Cap'y.		Deck		

C. Hgt. GROUND FLOOR AREA 2440  
 SB TOTAL FLOOR AREA

SCALE 1/20 = 1'

TERIOR WALLS & CEILING

Stud	Wood	Metal
Plaster	Dry Wall	
Acc. Tile	Celotex	
Ceiled	Plywood	
Solid	Block	
Sound Proofed	Lamin.	
Finished	<input checked="" type="checkbox"/> Unfinished	
Painted	Varnished	

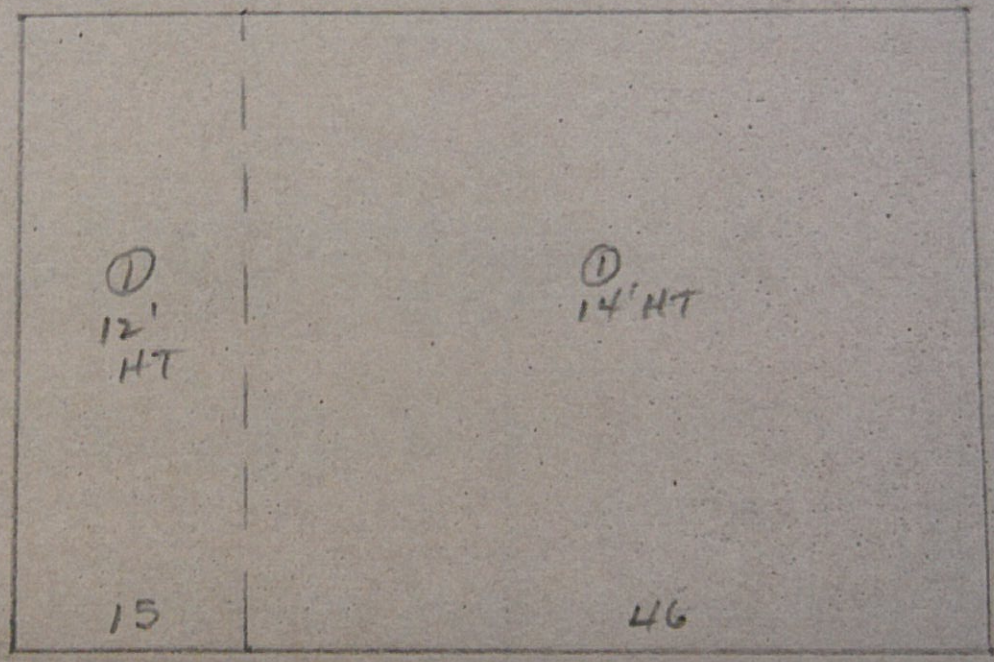
ATION UNK

Exter.	Partitions
Roof	Floor

IOR TRIM

Fir	Birch
Moh.	Oak
Metal	
Wood	Metal Doors
Wood	Metal Sash

- 8
- 1 2-14
- 2
- 3
- 4
- 5
- 6
- 7
- 8
- 9
- 10
- 11
- 12
- 13
- 14
- 15
- 16
- 17
- 18
- 19
- 20
- 21
- 22
- 23



JED 1/10/72

FOLIO

PERMIT NO. 3419

DATE

BLDG. #

FOR REFERENCE ONLY

100% SEALED

#157

ADDITION COLLINS, L.M. D.C. #46

Section NW 29 Twp 24 Range 4 EWM. Block Lot or

Tax Lot 157 Tract

Address 600 - MYRTLE ST

WF-1

1/5/72

Scale: to 1 Ft.

Free Owner KING CO. - LEASED TO TYERS LUMBER CO.

Architect

Contractor

Zoning Condition of Exterior P Interior P Foundation F Floor Plan: Good Accept. Poor

USE LUNCH ROOM

ROOF CONSTRUCTION

FLOOR FINISHES

Tile Lino Form.

PLUMBING

No. Stories, No. Rooms, Basement, No. Offices, No. Apartmts., 1 rm., 2 rm., 3 rm., 4 rm., 5 rm., 6 rm.

100% Frame-Joist, Mill-Deck, Rein. Conc. GLB, Steel Fr. Metal Deck, Trusses Span, Wood Steel

100% Fir, Maple, Oak, 2x6TG, Lino, 3x6TG, Cement, Lgtwgt. Conc., Terrazzo, Asphalt Tile, Vinyl Tile

Bath Floor, Bath Walls, Tub Recess, Drain Bds., Vanities

3 No. Fixtures, 1 Toilets, Urinals, Tubs Leg. or Pem., 1 Basins, Dr. Fins., Sinks, Washers, Dryers, Showers (tub) (stall), H.W. Tanks, Ldy. Trays, D-Washers, Disposals

ABOUT Date Built 1920 Date Add. Built Finished Unfinished Remodeled Effective Age 52 Years Future Life Years Dep. for Cond. Dep for Ob. Dep. for Es. Total

Table with columns: FACTOR, ITEM, DIMENSIONS, SQ. FT. AREA, FACTOR, COST

TYPE OF CONSTRUCTION

X Frame, Metal-Prefab, Ordinary Masonry, Mill Construction, Class A Rein. Conc., Stru. Steel and Conc., Struct. Steel, Frame

QUALITY-TYPE

Med. Cheap

FOUNDATION

Mud Sill Post Pier, Conc. Brick, Load Hgt. Piling

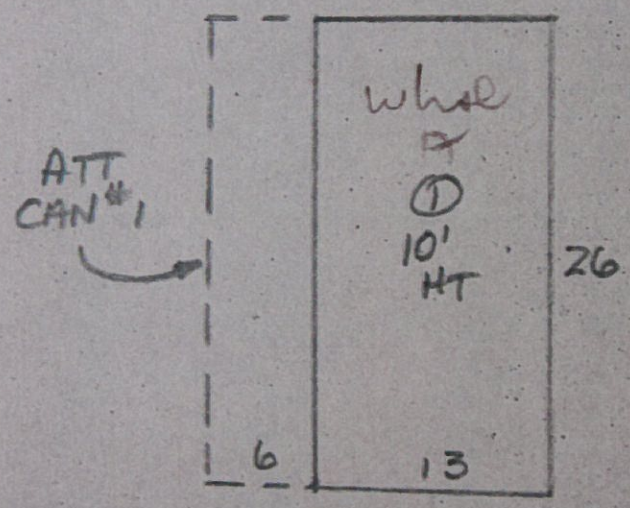
NO Sprinkler Sys. HEATING NH EQ Elec. Oil Gas, H.W. St. H.A., B.Bd. Suspended, FHA Pipeless, A. Cond. Wall Unit, Comb. Unit Custom, Refrig. Convector, Heat Pump Fireplace, (PROPANE HEATER), YEAR ASSESSED VALUE

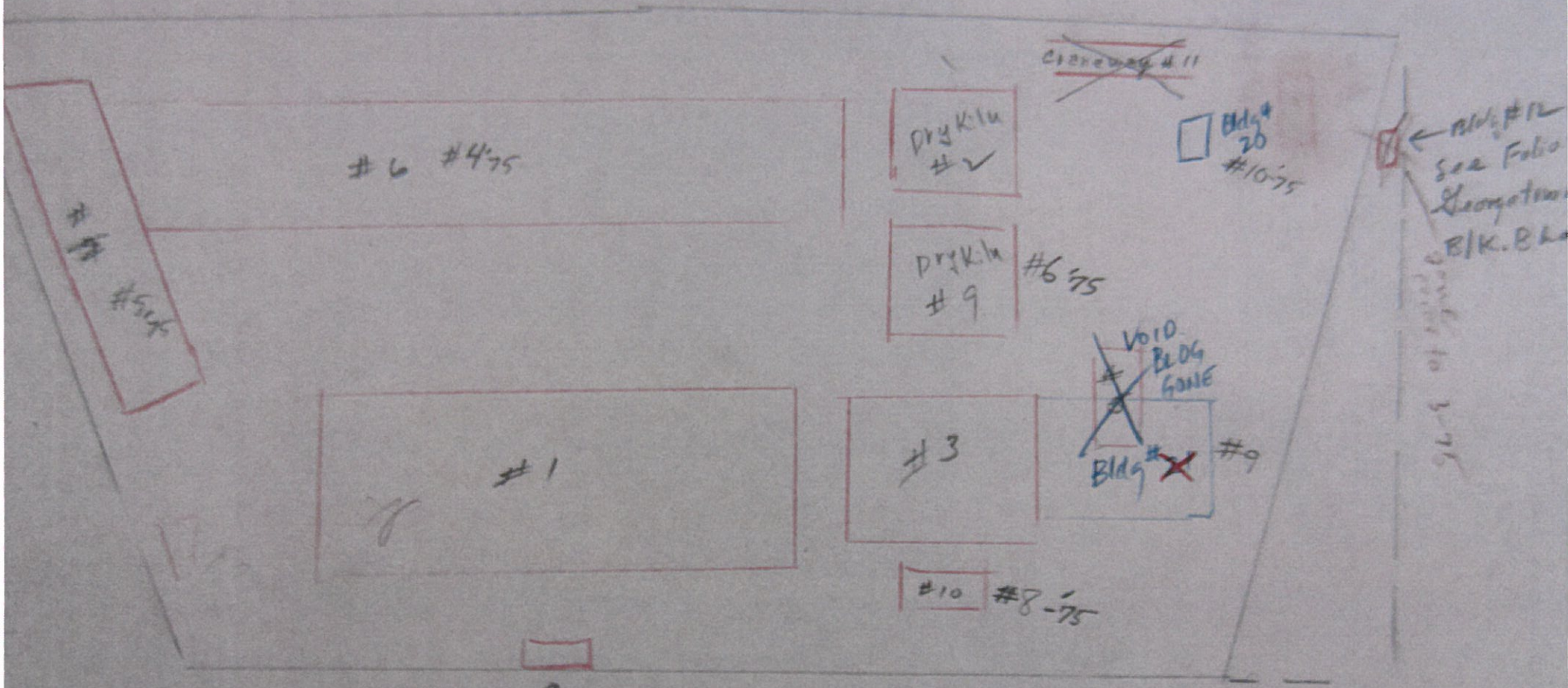
Auto	Man.	Trid. Pile	Range Wiring
Escalators		Paved	Outlets
ops	Speed	Dolphins	
	Deck		

gt. GROUND FLOOR AREA  
TOTAL FLOOR AREA **338**

glorified  
shed

SCALE 1/20 = 1'





Not to scale



5210

PREPARED BY

PERMIT NO. 3419

DATE

ADDRESS

Section 19.24

RANGE 4

BWM.

Block

Pract or Lot

Plot Plan

Type Lbr Co 600 MYRTLE ST

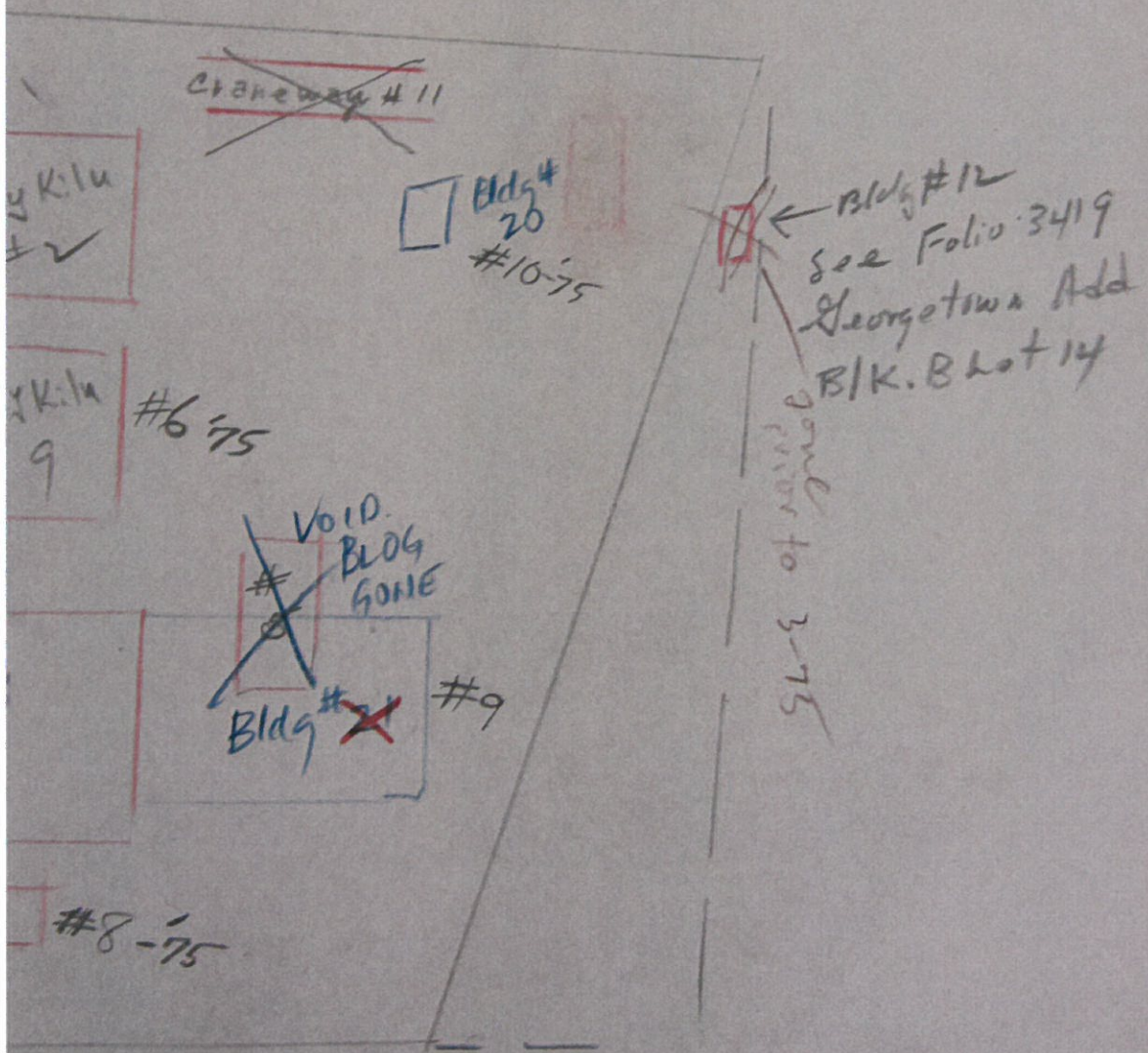
PREPARED BY

Address of Property

Architect

FOR REFERENCE ONLY

0157



gone prior to 3-75


Not to scale

DATE 1/31/72 1/31/72

Fee Owner W.M. Collins Co 600 Myrtle St

Condition of Exterior F Interior F Foundation 9 Floor Plan: Good X Architect W.M. Collins Co

<b>USE</b> No. Stories <u>4</u> No. Stores No. Rooms Basement No. Office No. Apartments 1 rm. <input type="checkbox"/> 2 rm. <input type="checkbox"/> 3 rm. <input type="checkbox"/> 4 rm. <input type="checkbox"/> 5 rm. <input type="checkbox"/> 6 rm. <input type="checkbox"/>	<b>ROOF CONSTRUCTION</b> Frame Lam <input type="checkbox"/> Mill Construction <u>2 1/2</u> Rein. Concrete <u>2 1/2</u> No. Trusses <u>12x12</u> Wood <input type="checkbox"/> Steel <u>12x12</u>	<b>FLOOR FINISHES</b> Fir <input type="checkbox"/> Maple Oak <input type="checkbox"/> 2" x 6" T&G Lino. <input type="checkbox"/> 8" x 6" T&G Cement Terrazzo <u>FLANK</u> Raecolith <u>2x12</u> Tile <u>Black Top 5 1/2</u>	Tile <input type="checkbox"/> Lino. <input type="checkbox"/> Baths <input type="checkbox"/> Fl. <input type="checkbox"/> Walls Sq. Ft. Floors Sq. Ft. Walls Lin. Ft. Dr. Bds. Sq. Ft. Floors Sq. Ft. Walls Lin. Ft. Dr. Bds. Kit's. <input type="checkbox"/> Fl. <input type="checkbox"/> Walls	<b>PLUMBING</b> No. Fixtures Toilets Tube, Leg or Perm. Basins, Ped. Sinks Urinals Showers (Tub) (Stall) Laundry Trays H. W. Tank Fl. Drains <input type="checkbox"/> Sprink. Sys. No. <u>2</u> Hds.
	<b>ROOFING MATERIAL</b> Tar and Gravel Or. <u>COMP</u> Or.	<b>REPRODUCTION COST</b> Factor Make Up <u>75%</u>	<b>DATE BUILT</b> <u>1918</u> Finished <input type="checkbox"/> Unfinished <input type="checkbox"/> Effective Age <u>54</u> Years Dep. For Cond. <u>60253</u> Dep. For Ob. <u>53</u> Years Future Life <u>100</u> Years Remodeled <input checked="" type="checkbox"/>	<b>HEATING</b> <u>NHEP</u> Stove Pipeless Furnace Gravity H. A. Air Cond., Fan Arcola 1-Pipe Steam 2-Pipe St. or Vapor <u>4250</u> Hot Water Oil Burner Coal Stoker <u>41 2 1/2</u>
	<b>TYPE OF CONSTRUCTION</b> <input checked="" type="checkbox"/> Frame <input type="checkbox"/> Single <input type="checkbox"/> Double <input type="checkbox"/> Ordinary Masonry <input type="checkbox"/> Mill Construction <input type="checkbox"/> Class A Rein. Con. <input type="checkbox"/> Stru. Steel and Con. <input type="checkbox"/> Tile <input type="checkbox"/> Brick <input type="checkbox"/> Con. <input type="checkbox"/> Rein. C.	<b>FOUNDATION</b> <input checked="" type="checkbox"/> Mud Sills <input type="checkbox"/> Post and Pier <input type="checkbox"/> Brick <input type="checkbox"/> Concrete <input type="checkbox"/> Pile	<b>BASEMENT</b> <u>NONE</u> <input type="checkbox"/> Full <input type="checkbox"/> % <input type="checkbox"/> Sub-Basement Size <input type="checkbox"/> Garage <input type="checkbox"/> No. Car <input type="checkbox"/> Floors <input type="checkbox"/> Plastered <input type="checkbox"/> Living Rooms <input type="checkbox"/> Service Rooms	<b>WIRING</b> <input type="checkbox"/> Knob & Tube <input checked="" type="checkbox"/> Flex Cable <input checked="" type="checkbox"/> Conduit <u>52 1/2</u> <input checked="" type="checkbox"/> Power Wiring <input type="checkbox"/> Range Wiring <input type="checkbox"/> No. Outlets
	<b>GOOD</b> <input type="checkbox"/> <b>MED</b> <input checked="" type="checkbox"/> <b>CHEAP</b> <input type="checkbox"/>	<b>ELEVATORS</b> <input type="checkbox"/> Pass. <input type="checkbox"/> Freight <input type="checkbox"/> Auto. <input type="checkbox"/> Elec. <input type="checkbox"/> Man. <input type="checkbox"/> Hyd. <input type="checkbox"/> Man.	<b>TOTAL FLOOR AREA</b> <u>1299</u> <u>13030</u> <u>15713</u> <u>1953</u> This area now parking COMP on 5/12 2x12-12 25 12x12 2x12 X BRAC 12x12 12x12 Plastic 2x12 4x12-12 101 12x12 Party Br. 20' Jo.	



**REPRODUCTION COST** Factor Make Up 75%  
**DATE BUILT** 1918 Finished  Unfinished   
 Effective Age 54 Years  
 Dep. For Cond. 60253 Dep. For Ob. 53 Years  
 Future Life 100 Years  
 Remodeled

**TYPE OF CONSTRUCTION**  
 Frame  
 Single  Double  
 Ordinary Masonry  
 Mill Construction  
 Class A Rein. Con.  
 Stru. Steel and Con.  
 Tile  Brick  
 Con.  Rein. C.

**FOUNDATION**  
 Mud Sills  
 Post and Pier  
 Brick  
 Concrete  
 Pile

**BASEMENT** NONE  
 Full  %  
 Sub-Basement  
 Size  
 Garage  No. Car  
 Floors  
 Plastered  
 Living Rooms  
 Service Rooms

**WIRING**  
 Knob & Tube  
 Flex Cable  
 Conduit 52 1/2  
 Power Wiring  
 Range Wiring  
 No. Outlets

**ELEVATORS**  
 Pass.  Freight  
 Auto.  Elec.  
 Man.  Hyd.  
 Man.

**EXTERIOR WALL CONSTR.**  
 Single  Double  
 2" x 4" Stud Walls  
 2" x 6" Stud Walls  
 Brick Walls  
 Brick With Pilasters  
 Concrete Walls  
 Con. With Pilasters  
 Tile Walls  
 Rein. Con. Skel.  
 Filler Walls  
 Laminated Walls

**STUD AND PLASTER**  
 Lam.  Plastered  
 Ply Wood  
 Ceiled  
 Plaster Board  
 Painted  
 Stain  Varnish  
 Kalsomine  
 Whitewashed  
 Unfinished

**FRAME**  
 Metal  
 Masonry  
 Plastered or Ceiled  
 Floors

**SERVICE BUILDING**  
 Frame  
 Metal  
 Masonry  
 Plastered or Ceiled  
 Floors

**TANKS, ETC., LIST**  
 Hoists: Elect.  Hyd.

**DOCKS AND PIERS**  
 Treated Piles and Timbers  
 Untreated  
 Treated Piles only  
 Average Length  
 Paved

Other Buildings	Construction	Floor	Roof	Stories	Dimensions	S. F. Area	Factor	Value	% Dep.	Deprec.	Net Value
BT	VOID				SEE BACK		50	110/72	55		

119

"A"

(K)

L.M. COLLINS P.C. #46 T. 2. 0. 3-A

29-24-4

600 Myrtle St.

F. 3423

2-8-38

Type BLDG #1

Stud and Plaster

Frame


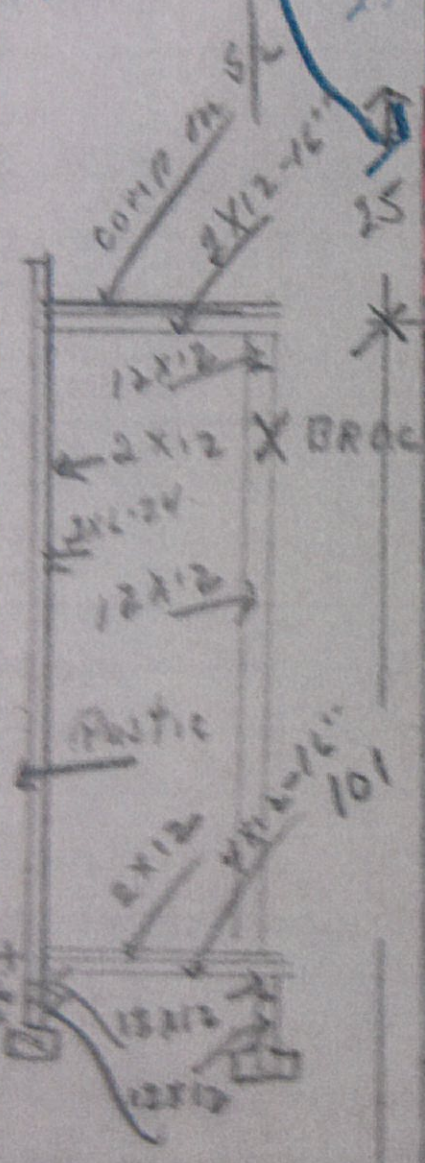


Auto.	
Man.	<input type="checkbox"/> Hyd.
	<input type="checkbox"/> Man.
<del>1000</del>	
6160	

S.B.  
B  
1  
2  
3  
4  
5  
6  
7  
8  
9  
10  
11  
12  
13  
14  
15  
16  
17  
18  
19  
20  
21  
22

TOTAL FLOOR AREA ~~1397~~ 13033  
13973

*This area  
now part of*



Area	Factor	Value	% Dep.	Deprac.	Net Value
<del>1000</del>	50				

DISTRICT

ADDITION

COLLINGS DC # 46

transfer lot 0157

100% up

PERMIT No.

3419

Section

Twp.

Range

Ewm.

Block

Tract or Lot

128

DATE

10/10/12

600 MYRTLE ST

Block #1

WF-1  
4/30/12

Fee Owner

L-93C - Type Lumber Co.

Condition of Exterior

Interior

Foundation

Address of

Floor Plan: Good

Accept. X

Architect

Poor

USE the whole

ROOF CONSTRUCTION

FLOOR FINISHES

Tile  Lino.

PLUMBING

No. Stories  4

No. Stores  4

No. Rooms

Basement

No. Offices

No. Apartments

1 rm.  2 rm.  3 rm.

4 rm.  5 rm.  6 rm.

Frame  Lam

Mill Construction  m s/p

Rein. Concrete  m 2x12-11"

No. Trusses  m 12x12

Wood  Steel  P+B

Fir  Maple

Oak  2" x 6" T&G

Lino.  3" x 6" T&G

Cement  PLANK

Terrazzo  1x12

Raecolith

Tile  Black Top 53

Baths  Fl.  Walls

Sq. Ft. Floors

Sq. Ft. Walls

Lin. Ft. Dr. Bds.

Sq. Ft. Floors

Sq. Ft. Walls

Lin. Ft. Dr. Bds.

Kit's.  Fl.  Walls

No. Fixtures

Toilets

Tubs, Leg or Pem.

Basins, Ped.

Sinks

Urinals

Showers (Tub) (Stall)

Laundry Trays

H. W. Tank Fl. Drains

Sprink. Sys. No.  Hds.

ROOFING MATERIAL

Tar and Gravel

Or. COMP.

TYPE OF CONSTRUCTION

Date Built 1918  Finished  Unfinished

Effective Age 54 Years

Dep. For Cond. 60 25% Dep. For Ob. Future Life

Remodeled Date 10/10/12

53 75% Total 60

REPRODUCTION COST Factor Make Up

75%

HEATING

NHE9

Stove

Pipeless Furnace

Gravity H. A.

Air Cond., Fan

Arcola

1-Pipe Steam

2-Pipe St. or Vapor

Hot Water 4250

Oil Burner

Coal Stoker 44 245

WIRING

Knobe & Tube

FOUNDATION

Mud Sills

Post and Pier

Brick

Concrete

Pile

CEMENT

NONE

Full  %

Sub-Base





C 3 A 1 A

100% L.H.H. Transfer to 1-0157

DISTRICT 2419 ADDITION COLLINS D.C. # 46 Block 17A Tract or Lot (178)

PERMIT No. 2010 Section MC B18 #2 47A

DATE 4-15 600 MYRTLE ST. Bldg #2

King Co. WF-2 1/31/22 AS BLDG #2

FOR REFERENCE ONLY

Fee Owner LEASE-TYPE LBR Co. Address of Property \_\_\_\_\_ Architect \_\_\_\_\_

Condition of Exterior F Interior F Foundation RF Floor Plan: Good X Accept. X Poor \_\_\_\_\_

USE DRY KILN.

No. Stories <u>7</u> No. Stores _____ No. Rooms <u>7</u> Basement _____ No. Offices _____ No. Apartments _____ 1 rm. <input type="checkbox"/> 2 rm. <input type="checkbox"/> 3 rm. <input type="checkbox"/> 4 rm. <input type="checkbox"/> 5 rm. <input type="checkbox"/> 6 rm. <input type="checkbox"/>	<b>ROOF CONSTRUCTION</b> 100% <u>WD</u> Frame Lam <input checked="" type="checkbox"/> <u>1/2 corr.</u> Mill Construction _____ Rein. Concrete _____ <u>44</u> No. Trusses <u>42</u> * Wood <input type="checkbox"/> Steel _____	<b>FLOOR FINISHES</b> Fir <input type="checkbox"/> Maple _____ Oak <input type="checkbox"/> 2" x 6" T&G _____ Lino. <input type="checkbox"/> 3" x 6" T&G _____ 100% Cement Plank _____ Terrazzo _____ Raecolith _____ Tile _____	Tile <input type="checkbox"/> Lino. <input type="checkbox"/> Baths <input type="checkbox"/> Fl. <input type="checkbox"/> Walls _____ Sq. Ft. _____ Floors _____ Sq. Ft. _____ Walls _____ Lin. Ft. _____ Dr. Bds. _____ Sq. Ft. _____ Floors _____ Sq. Ft. _____ Walls _____ Lin. Ft. _____ Dr. Bds. _____ Kit's. <input type="checkbox"/> Fl. <input type="checkbox"/> Walls _____	<b>PLUMBING NONE</b> No. Fixtures _____ Toilets _____ Tubs, Leg or Pem. _____ Basins, Ped. _____ Sinks _____ Urinals _____ Showers (Tub) (Stall) _____ Laundry Trays _____ W. Tank Fl. Drains <input type="checkbox"/> <u>100% DRY</u> Pils. _____ <u>9%</u>
	<b>ROOFING MATERIAL</b> <input checked="" type="checkbox"/> Tar and Gravel _____ Or. _____	Or. _____	Or. _____	Or. _____

**TYPE OF CONSTRUCTION**

Date Built 1928  Finished  Unfinished  Remodeled

Effective Age 12 44 Years Future Life 25 Years

Dep. For Cond. 50 Dep. For Ob. 50 Dep. For Es. \_\_\_\_\_ Total 50

Frame  
 Single  Double  
 Ordinary Masonry  
 Mill Construction  
 Class A Rein. Con.  
 Stru. Steel and Con.  
 Tile  Brick  
 Con.  Rein. Con.  
 Good  Med.  Cheap

**FOUNDATION**

Mud Sills  
 Post and Pier  
 Brick  
 Concrete  
 Pile

**BASEMENT** NONE SEE BACK

Full  %  
 Sub-Basement  
 Garage  No. Cars \_\_\_\_\_  
 Floors \_\_\_\_\_  
 Plastered  
 Living Rooms



Pipeless \_\_\_\_\_ HEATED  
 Gravity H. A. Pipes  
 Air Cond., Fan \_\_\_\_\_  
 Arcola \_\_\_\_\_  
 1-Pipe Steam FROM  
 2-Pipe St. or Vapor MAIN  
 Hot Water BOILER  
 Oil Burner PLANT  
 Coal Stoker \_\_\_\_\_

**WIRING**

Knobe & Tube \_\_\_\_\_  
 Flex Cable 3800  
 Conduit 24-250  
 Power Wiring \_\_\_\_\_  
 Range Wiring \_\_\_\_\_  
 No. Outlets 4290-  
22-5

**VATORS**

Pass.  Freight \_\_\_\_\_  
 Auto.  Elec. \_\_\_\_\_

No. Apartments  
 1 rm.  2 rm.  3 rm.  
 4 rm.  5 rm.  6 rm.

Showers (1 ub)  
 Laundry Tray  
 W. Tank Fl  
 100  
 3/8. N  
 3/1

**TYPE OF CONSTRUCTION**

Frame  
 Single  Double  
 Ordinary Masonry  
 Mill Construction  
 Class A Rein. Con.  
 Stru. Steel and Con.  
 Tile  Brick  
 Con.  Rein. Con.  
 Good  Med.  Cheap

**FOUNDATION**

Mud Sills  
 Post and Pier  
 Brick  
 Concrete  
 Pile

**BASEMENT** NONE SET BACK

No. Full  %  
 Sub-Basement  
 Garage  No. Cars  
 Floors  
 Plastered  
 Living Rooms  
 Service Rooms

**REPRODUCTION COST Factor Make Up**

Factor	Plus or Minus	Dimensions	S. F. Area	Factor	Cost
		48 x 85	4080	208	12040
		x - Heat coils		239	8714
MILL	DOCK	46 x 93	4278	5020	2159
		x			
		Pch. x			
		Pch. x			

Total \$ 14379  
 Less Depreciation \$ 6039  
 Total \$ 8340  
 Other Buildings \$  
 Total Value (Full) \$  
 Assessed Valuation 50% \$ 4200

old pt  
 70% Depn.  
 3400  
 1700.  
 dock was not  
 computed.

Main Building \$  
 Other Buildings \$  
 Total \$  
 Assessed Value 50% \$  
 Sup. Building A. V. \$  
 Total \$

Pipeless  
 Gravity H. A.  
 Air Cond., Fan  
 Arcola  
 1-Pipe Steam  
 2-Pipe St. or V  
 Hot Water  
 Oil Burner  
 Coal Stoker

**WIRING**

Knobe & Tube  
 Flex Cable  
 Conduit  
 Power Wiring  
 Range Wiring  
 No. Outlets

**ELEVATORS**

Pass.   
 Auto.   
 Man.

**EXTERIOR WALL CONSTR.**

Single  Double  
 2" x 4" Stud Walls  
 2" x 6" Stud Walls  
 Brick Walls  
 with Pilasters  
 Concrete Walls

**INTERIOR WALLS**

Stud and Plaster  
 Lam.  Plastered  
 Ply Wood  
 Ceiled  
 Plaster Board  
 Painted

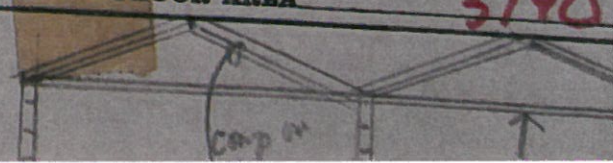
**GAS STATIONS**

Frame  
 Metal  
 Masonry  
 Plastered or Ceiled  
 Floors

**C. H.**

S.B.  
 B  
 1  
 2

**GROUND FLOOR AREA**

TOTAL FLOOR AREA 4580  
 TOTAL FLOOR AREA 3740  




S.B.

TOTAL FLOOR AREA

3740

B

1

2

3

4

5

6

7

8

9

10

11

12

13

14

15

16

17

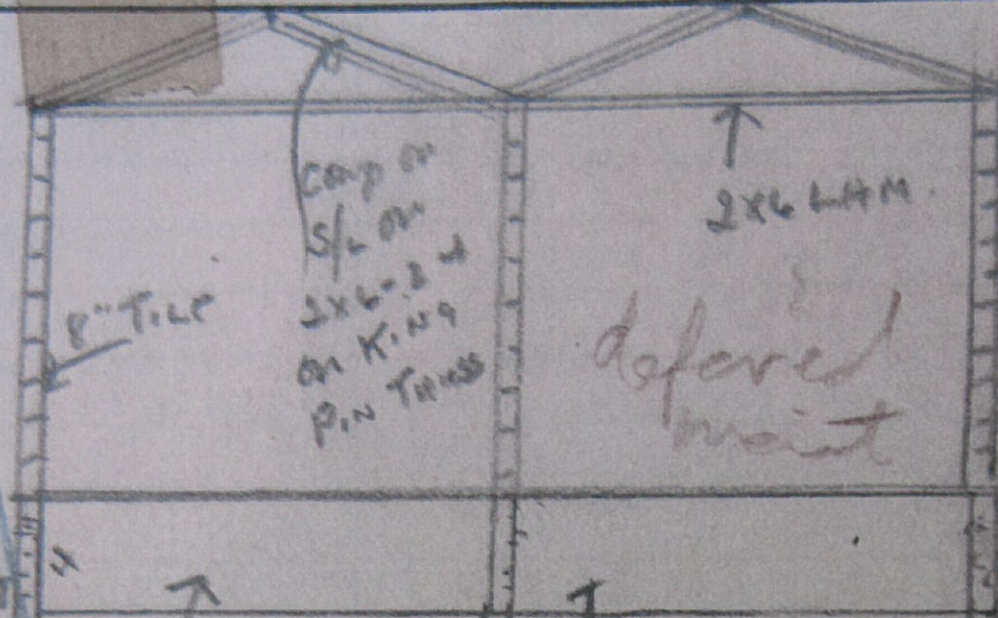
18

19

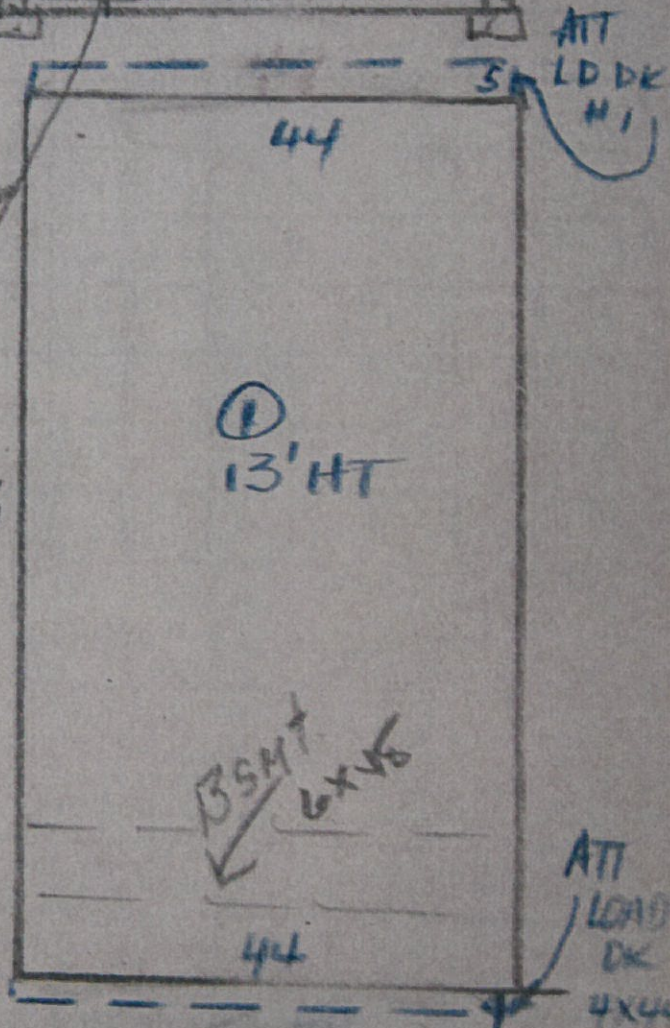
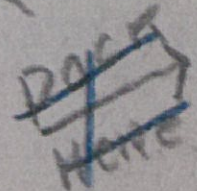
20

21

22



10" CONG. 4" CONC  
 Basement 45  
 6x48 TUNNEL  
 4" HIG.  
 Bot. of Fdn  
 12x12 Post. m  
 CONC. 13R 65



S. F. Area	Factor	Value	% Dep.	Deprec.	Net Value
		\$		\$	\$
		\$		\$	\$







600 - Myrtle St.  
L.M. Collins D.C. #46. TL-17A.

1-X-1.

INTERIOR WALLS

Stud and Plaster

GAS STATIONS

C. H.

GROUND FLOOR AREA

H. W. Tank Fl. D.  
100%  
Sprink. Sys. No.

HEATING 100%

CTION

Double  
ry  
n  
n.  
on.  
Brick  
Rein. Con.  
neap

Dep. For Ob. Dep. For Es. Total

75%

### REPRODUCTION COST Factor Make Up

Factor	Plus or Minus	Dimensions	S. F. Area	Factor	Cost
		24 x 71	1704	1.50	4260
				<del>1.51</del>	<del>4561</del>
		x			6500
		x Boiler + Stack			<del>2528</del>
		x			
Pch.	x				
Pch.	x				

*13' by irregularly  
computed at 2704  
sq. ft. incment area.  
1990 M.  
70% DEPR.  
\$500*

Total	\$ 10760
Less Depreciation	\$ 2033
Total	\$ 6456
Other Buildings	\$ 4304
Total Value (Full)	\$
Assessed Valuation 50%	\$ 2100

Main Building	\$
Other Buildings	\$
Total	\$
Assessed Value 50%	\$
Sup. Building A. V.	\$
Total	\$

ss Furnace  
by H. A.

- Air Cond., Fan
- Arcola
- 1-Pipe Steam
- 2-Pipe St. or Vap
- Hot Water
- Oil Burner
- Coal Stoker

### WIRING

- Knobe & Tube
- Flex Cable
- Conduit
- Power Wiring
- Range Wiring
- No. Outlets 2

### ELEVATORS

- Pass.
- Auto.
- Man.

500

INTERIOR WALLS	GAS STATIONS	C. H.	GROUND FLOOR AREA
Stud and Plaster	Frame		1704

S. B.

TOTAL FLOOR AREA

B

1-27

2

3

4

5

6

7

8

9

10

11

12

13

14

15

16

17

18

19

20

21

22

ATT  
CAN #1

25

8

24

10'6"

33

MILL BALCONY

① 22  
HT

2'x4'  
LAN

Sawdust  
BIN.

24

71

yd.

ubers

S. F. Area	Factor	Value	% Dep.	Deprec.	Net Value
		\$		\$	\$
		\$		\$	\$
		\$		\$	\$



#3

gamma

600 - Myrtle St.

L.M. Collins D.C. #46. TL- 17A.

1-X-1.





3300

C. H.

GROUND FLOOR AREA

17010

S. B.

TOTAL FLOOR AREA

~~20467~~

25732 sq'

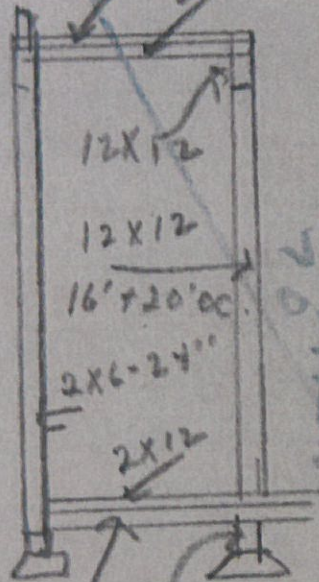
SEE NEW SKETCH  
BACK OF PAGE

21

Value  
16,221

COMP. S/L  
2x12-24"

ROOFY DOCK  
ONLY  
RR SQUA



90  
RIBBY  
90  
FLIP FLIP

3 TRUSSES

4x12  
16"

CONC.  
BLK.

12x12  
BEAM

CONT.

or Ceiled	1
ING	2
or Ceiled	3
IST	4
ct. Hyd.	5
RS	6
les and Timbers	7
les only	8
length	9
	10
	11
	12
	13
	14
	15
	16
	17
	18
	19
	20
	21
	22

12x12/19x18 Post  
5  
8  
16  
11  
49  
10  
30  
4  
8  
81

See back  
for add'l blue

Dimensions	S. F. Area	Factor	Value	% Dep.	Deprec.	Net Value
x			\$		\$	\$
x			\$		\$	\$
x			\$		\$	\$
x			\$		\$	\$



600-Myrtle St.

Other Buildings

Total

\$

\$

Assess. 1 1/2

2A  
 Urinals  
 Showers (Tub) (Stall)  
 Laundry Trays  
 H. W. Tank Fl. Drains  
 Sprink. Sys. No. Hda.  
 HEATING 6000th HW  
 Stove  
 Pipeless Furnace  
 Gravity H. A.  
 Air Cond., Fan  
 Arcola  
 1-Pipe Steam  
 2-Pipe St. or Vapor  
 Hot Water  
 Oil Burner  
 Coal Stoker  
 WIRING  
 Knobe & Tube  
 Flex Cable  
 Conduit  
 Power Wiring  
 Range Wiring  
 No. Outlets  
 ELEVATORS  
 Pass.  
 Auto.  
 Freight  
 Elec.

Factor	Plus or Minus	Dimensions	S. F. Area	Factor	Cost
81 x 210		81 x 210	17010	240	\$ 40824
44 x 18 x 11		44 x 18 x 11	1027	40	\$ 410
30 x 81		30 x 81	2430		
296 Spikes for Heads					\$ 1976
Perch. x 210					\$ 4500
Perch. x 70					\$ 15799
Total					\$ 62315
Less Depreciation					\$ 28773
Total					\$ 33542
Other Buildings					\$ 11700
Total Value (Full)					\$ 21842
Assessed Valuation 50%					\$ 10921

REPRODUCTION COST Factor Make Up  
 158813  
 81 x 210  
 44 x 18 x 11  
 30 x 81  
 296 Spikes for Heads  
 Perch. x 210  
 Perch. x 70  
 Hda  
 60% DEPR.  
 \$3500  
 5/43  
 (see record)  
 Main Building  
 Other Buildings  
 Total  
 Assessed Value 50%  
 Sup. Building A. V.  
 Total

2A  
 Urinals  
 Showers (Tub) (Stall)  
 Laundry Trays  
 H. W. Tank Fl. Drains  
 Sprink. Sys. No. Hda.  
 HEATING 6000th HW  
 Stove  
 Pipeless Furnace  
 Gravity H. A.  
 Air Cond., Fan  
 Arcola  
 1-Pipe Steam  
 2-Pipe St. or Vapor  
 Hot Water  
 Oil Burner  
 Coal Stoker  
 WIRING  
 Knobe & Tube  
 Flex Cable  
 Conduit  
 Power Wiring  
 Range Wiring  
 No. Outlets  
 ELEVATORS  
 Pass.  
 Auto.  
 Freight  
 Elec.

Factor	Plus or Minus	Dimensions	S. F. Area	Factor	Cost
81 x 210		81 x 210	17010	240	\$ 40824
44 x 18 x 11		44 x 18 x 11	1027	40	\$ 410
30 x 81		30 x 81	2430		
296 Spikes for Heads					\$ 1976
Perch. x 210					\$ 4500
Perch. x 70					\$ 15799
Total					\$ 62315
Less Depreciation					\$ 28773
Total					\$ 33542
Other Buildings					\$ 11700
Total Value (Full)					\$ 21842
Assessed Valuation 50%					\$ 10921

REPRODUCTION COST Factor Make Up  
 158813  
 81 x 210  
 44 x 18 x 11  
 30 x 81  
 296 Spikes for Heads  
 Perch. x 210  
 Perch. x 70  
 Hda  
 60% DEPR.  
 \$3500  
 5/43  
 (see record)  
 Main Building  
 Other Buildings  
 Total  
 Assessed Value 50%  
 Sup. Building A. V.  
 Total

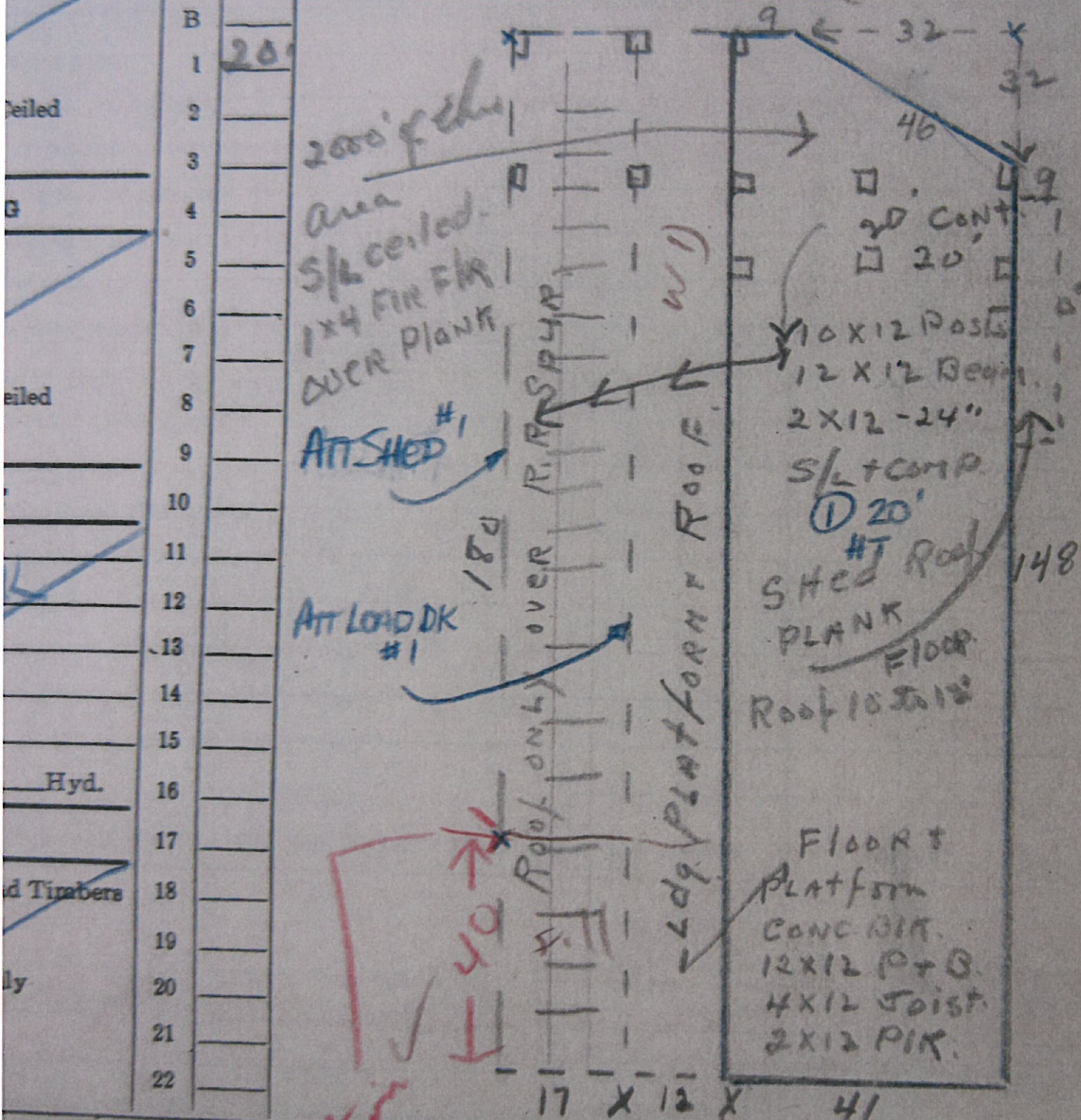




8 for Price

Man. ~~1500~~

G. H.	GROUND FLOOR AREA	<del>7028</del> 6868
S. B.	TOTAL FLOOR AREA	10798



ns	S. F. Area	Factor	Value	% Dep.	Deprec.	Net Value

C 2 A 1 0

Collins D.S. # 46

100% URS

TL# 157  
~~8157~~

DISTRICT ~~449~~ 9419 ADJUTANT GENERAL 29 Twp 24 Range 4 Ewn. Block ~~174~~ 157 Tract or Lot

FERMIT NO. 3910 DATE 5/10 4-75 M/V No. 11155 800 Myrtle St.

FOR REFERENCE ONLY

For Term Lease To Type L Co. Address of Property Myrtle Co. Condition of Exterior Interior Foundation Floor Plan: Good Except

USE Lumber Shed  
 No. Stories 1  
 No. Rooms 2  
 No. Offices  
 No. Apartments  
 1 rm. 2 rm. 3 rm.  
 4 rm. 5 rm. 6 rm.

ROOF CONSTRUCTION  
 Frame Lam   
 Mill Construction  
 Rein. Concrete  
 No. Trusses  
 Wood  Steel  
 ROOFING MATERIAL  
 Tar and Gravel  
 Or. VEGET BU

FLOOR FINISHES  
 Fir  Maple  
 Oak  2" x 4" T&G  
 Lino.  2" x 4" T&G  
 Cement 2 x 12  
 Terrazo  
 Resoloth  
 Tile  
 Or. REM ASPH PAVING

		Tile <input type="checkbox"/> Lino. <input type="checkbox"/>
Lino.	Total	Baths <input type="checkbox"/> Fl. <input type="checkbox"/> Walls
		Sq. Ft. Floors
		Sq. Ft. Walls
		Lino. Ft. Dr. Bds.
		Sq. Ft. Floors
Tile	Total	Sq. Ft. Walls
		Lino. Ft. Dr. Bds.
		Kit's. <input type="checkbox"/> Fl. <input type="checkbox"/> Walls

PLUMBING  
 No. Fixtures  
 Toilets  
 Tubs, Log or Pan.  
 Sinks  
 Urinals  
 Showers (Tub) (Spill)  
 Laundry Trays  
 H. W. Tank Fl. Drains   
 Sprink. Sys. No. Hds.

TYPE OF CONSTRUCTION  
 Frame  
 Single  Double  
 Ordinary Masonry  
 Mill Construction  
 Glass & Rein. Con.  
 Rein. Steel and Con.  
 Tile  Brick  
 Con.  Rein. Con.  
 Mod.  Cheap

Date Built 1918  Finished  Unfinished  Remodeled  
 Effective Age 77 54 Years Future Life 19 Years  
 Dep. For Cond. 60.29% Dep. For Ob. 80% Total 60

HEATING NH ED  
 No. Stoves  
 Pipeless Furnaces  
 Gravity H. A. + 90%  
 Air Cond., Fan  
 Arcola  
 1-Pipe Steam  
 2-Pipe St. or Vapor  
 Hot Water  
 Oil Burner  
 Coal Stoker

REPRODUCTION COST Factor Make Up

Factor	Plus or Minus	Dimensions	S. F. Area	Factor	Cost
		41 x 120	7028	2.00	14056
		32 x 32	5	.98	7028
	- 1/2	29 x 180	3770	1.00	3770
		<u>LEAN TO</u>			
		9.50			
Total			17828		7782
Less Depreciation			10109		4669
Total			7181		3113
Other Buildings					

CHAS [unclear] [unclear]  
4.50

FOUNDATION  
 Mud Sills  
 Post and Pier  
 Brick  
 Concrete  
 Pile

WIRING  
 Knobs & Tube  
 Flex Cable 300

Potential Gross  
 Actual Gross Income  
 Rentals Include: Heat  
 Number Stores With Plumbing  
 Number Stores Without Plumbing  
 REMARKS:

Number Bath Rooms  
 REMARKS:

CHECKER'S REMARKS: *old area computed incorrectly & sheet did not include 17x180 Roof only or 12x180 Platform Roof. Recompute & city TV.*

*Made from several old sheets*

INCOME INFORMATION

Appraised by *J. Arnold 7/46* Checked by *Very Poor Bldg.* Date *4*

NOTE Attached *14x14 EX 12 MW NO FLOOR DIRT*  
*29 1/2 x 14 MW*

**REPRODUCTION COST (Revised)**  
 Factor Make Up

Factor	Plus or Minus	Dimensions	S. F. Area	Factor
		x		
		x		
		x		
		x		
		x		
		x		
		x		
		x		
		x		
		x		
		x		

Total  
 Less Depreciation  
 Total  
 Other Buildings  
 Total Value (Full)  
 Assessed Valuation 50%

BUILDING TYPE	CONSTRUCTION	SIZE	GRADE	AGE
GARAGE				
ATTACHED	FR/BU	29x180	5	25
HIT LUCK #	CONC W/D	12x180		25
RT TRACK		200' ±		25
DRIFT	1-5 FR/NO	20 1/2 x 10		25
DRIVING	CONC	12x20		NV




PERMIT No. 380584  
 DATE 6-2-47  
 Fee Owner King Co. Lease To Type Lbr Co  
 Condition of Exterior 4 Interior 9 Foundation 8 Floor Plan: Good

USE DRY KILN			ROOF CONSTRUCTION		FLOOR FINISHES		Tile <input type="checkbox"/> Lino. <input type="checkbox"/>		PLUMBING NONE	
No. Stories	100% <input type="checkbox"/> Lam <input type="checkbox"/>		Fir <input type="checkbox"/> Maple <input type="checkbox"/>	Baths <input type="checkbox"/> Fl. <input type="checkbox"/> Walls		Tile Total		No. Fixtures		
No. Rooms	Mill Construction <input type="checkbox"/>		Oak <input type="checkbox"/> 2" x 6" T&G	Sq. Ft. Floors		Lino. Total		Toilets		
No. Offices	Rein. Concrete <input type="checkbox"/>		Lino. <input type="checkbox"/> 8" x 8" T&G	Sq. Ft. Walls		Tile Total		Tubs, Log or Pem.		
No. Apartments	No. Trusses <input type="checkbox"/>		Terraizo <input type="checkbox"/> GRILL	Lino. Ft. Dr. Hds.		Lino. Total		Basins, Ped.		
1 rm. <input type="checkbox"/> 2 rm. <input type="checkbox"/> 3 rm. <input type="checkbox"/>	Wood <input type="checkbox"/> Steel <input type="checkbox"/>		Raccolith <input type="checkbox"/>	Sq. Ft. Floors		Lino. Total		Sinks		
4 rm. <input type="checkbox"/> 5 rm. <input type="checkbox"/> 6 rm. <input type="checkbox"/>	RoOFING MATERIAL		Tile <input type="checkbox"/>	Sq. Ft. Walls		Lino. Total		Urinals		
	Or. <input type="checkbox"/> Hot Job <input type="checkbox"/>		Or. <input type="checkbox"/>	Lino. Ft. Dr. Hds.		Kit's <input type="checkbox"/> Fl. <input type="checkbox"/> Walls		Showers (Tub) (Stall)		

TYPE OF CONSTRUCTION:  Frame Post House  
 Single  Double  
 Ordinary Masonry  
 Mill Construction  
 Class A Rein. Con.  
 Stru. Steel and Con.  
 Tile  Brick  
 Con.  Rein. Con.  
 Good  Med  Cheap

FOUNDATION:  Concrete  
 Mud Sills  
 Post and Pier  
 Brick  
 Pile

BASEMENT: NONE  
 Full  %  
 Sub-Basement  
 Garage  No. Cars  
 Plastered  
 Living Rooms  
 Service Rooms



Main Building	\$
Other Buildings	\$
Total	\$
Assessed Value 50%	\$
Sup. Building A. V.	\$
Total	\$

HEATING: 100% STEAM  
 Stove  
 Pipeless Furnace  
 Gravity H. A.  
 Air Cond., Fan  
 Areola  
 1-Pipe Steam  
 2-Pipe St. or Vapor  
 Hot Water  
 Oil Burner  
 Coal Stoker

WIRING:  Flex Cable 3300  
 Conduit 64  
 Power Wiring  
 Range Wiring  
 No. Outlets

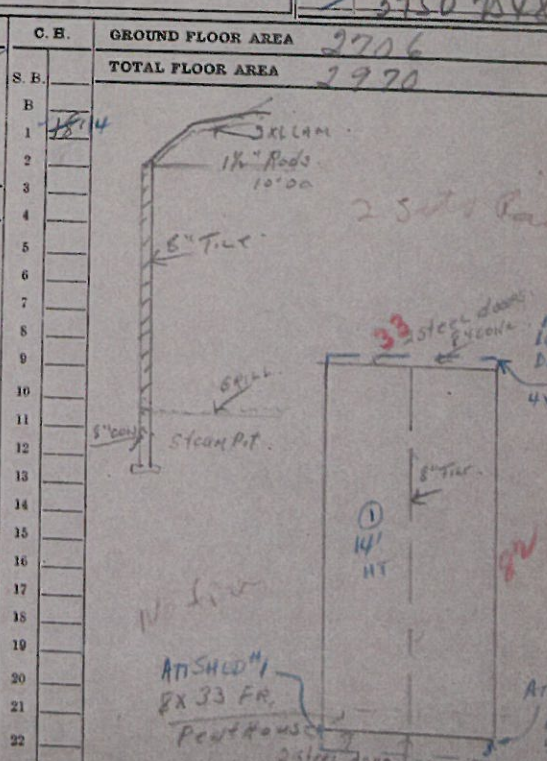
ELEVATORS:  Pass.  Freight  
 Auto.  Elec.  
 Man.  Hyd.  
 Man.

EXTERIOR WALL CONSTR.:  Single  Double  
 2" x 4" Stud Walls  
 2" x 6" Stud Walls  
 Brick Walls  
 Brick With Pilasters  
 Concrete Walls  Ends  
 Con. With Pilasters  
 Hollow Tile Walls sides  
 Rein. Con. Skel.  
 Filler Walls  
 Laminated Walls

INTERIOR WALLS:  Stud and Plaster  
 Lam.  Plastered  
 Ply Wood  
 Ceiled  
 Plaster Board  
 Painted  
 Stain  Varnish  
 Kalsomine  
 Whitewashed  
 Unfinished

GAS STATIONS:  Frame  
 Metal  
 Masonry  
 Plastered or Ceiled  
 Floors

SERVICE BUILDING:  Frame  
 Metal  
 Masonry  
 Plastered or Ceiled  
 Floors



TANKS, ETC., LIST  
 Hoists: Elect.  Hyd.

DOCKS AND PIERS:  Treated Piles and Timbers  
 Untreated  
 Treated Piles only  
 Average Length  
 Paved

EXTERIOR FACING:  Siding  Shingles  
 Shakes  Stucco  
 Brick Veneer  
 Stone  Cast S.  
 Terra Cotta  
 Struct. Glass  
 Trim

INTERIOR TRIM:  Fir  
 Mah.  Oak  
 Metal  
 Doors  
 Windows  
 Stained  
 Varnished  
 Painted  
 Unfinished

FLOOR CONSTRUCTION:  Joist Con. Size  
 O. C. In Bridg.   
 Mill Construction  
 Rein. Con. Slabs

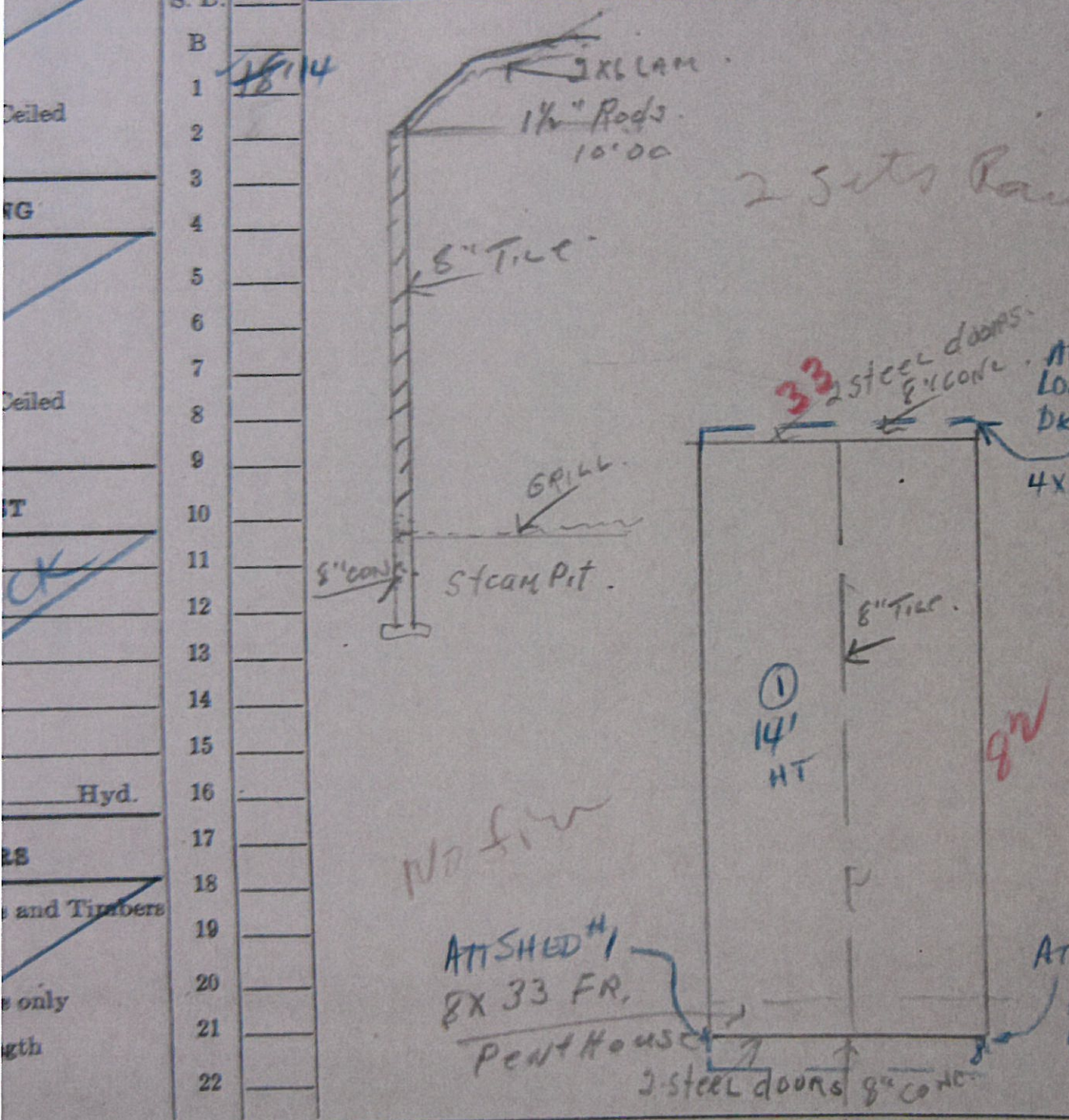
Other Buildings	Construction	Floor	Roof	Stories	Dimensions	S.F. Area	Factor	Value	% Dep.	Deprec.	Net Value
Garage											

This is a Residential Building  
 District Residential  
 District Residential  
 District Residential

\$
\$
\$
\$

Pass.	<input type="checkbox"/>	Freight
Auto.	<input type="checkbox"/>	Elec.
Man.	<input type="checkbox"/>	Hyd.
	<input type="checkbox"/>	Man.
3750 7548		

C. H.	GROUND FLOOR AREA	2706
S. B.	TOTAL FLOOR AREA	2970



Dimensions	S.F. Area	Factor	Value	% Dep.	Deprec.	Net Value
			\$		\$	\$
			\$		\$	\$

100% UNIT  
 L.M. COLLINS DC  
 PROJECT No. 380534  
 DATE 6-2-47  
 600 Myrtle St  
 17A  
 TRANSFER NO 157  
 WF-2  
 1/21/48  
 P

FOR REFERENCE ONLY

The Owner King Co. LEASE TO TYCC Lbr Co. Address of Property \_\_\_\_\_ Architect \_\_\_\_\_  
 Condition of Exterior 4F Interior 4F Foundation 4F Floor Plan: Good X Accept X Poor \_\_\_\_\_

THE DRY KILN  
 No. Stories \_\_\_\_\_  
 No. Rooms \_\_\_\_\_  
 No. Offices \_\_\_\_\_  
 No. Apartments \_\_\_\_\_  
 1 rm. \_\_\_\_\_ 2 rm. \_\_\_\_\_ 3 rm. \_\_\_\_\_  
 4 rm. \_\_\_\_\_ 5 rm. \_\_\_\_\_ 6 rm. \_\_\_\_\_

**ROOF CONSTRUCTION**  
 100% Flat Lam   
 Mill Construction   
 Rein. Concrete   
 No. Trusses \_\_\_\_\_  
 Wood  Steel

**ROOFING MATERIAL**  
 Tar and Gravel   
 Or Hot Top \_\_\_\_\_

**FLOOR FINISHES**  
 Fir  Maple   
 Oak  2' x 6" T&G   
 Lin.  3' x 6" T&G   
 Terrazo  GRILL  
 Raecolith \_\_\_\_\_  
 Tile \_\_\_\_\_

Tile  Lino.   
 Baths  Fl.  Walls   
 Sq. Ft. \_\_\_\_\_ Floors \_\_\_\_\_  
 Sq. Ft. \_\_\_\_\_ Walls \_\_\_\_\_  
 Lin. Ft. \_\_\_\_\_ Dr. Bds. \_\_\_\_\_  
 Sq. Ft. \_\_\_\_\_ Floors \_\_\_\_\_  
 Sq. Ft. \_\_\_\_\_ Walls \_\_\_\_\_  
 Lin. Ft. \_\_\_\_\_ Dr. Bds. \_\_\_\_\_  
 Kit's.  Fl.  Walls


**PLUMBING NONE**  
 No. Fixtures \_\_\_\_\_  
 Toilets \_\_\_\_\_  
 Tube, Leg or Pem. \_\_\_\_\_  
 Basins, Ped. \_\_\_\_\_  
 Sinks \_\_\_\_\_  
 Urinals \_\_\_\_\_  
 Showers (Tub) (Stall) \_\_\_\_\_  
 Laundry Trays \_\_\_\_\_  
 H.W. Tank Fl. Drains   
 Sprink. Sys. No. \_\_\_\_\_ Hds. \_\_\_\_\_

**TYPE OF CONSTRUCTION**  
 Frame Post and Beam  
 Brick  Double  
 Ordinary Masonry  
 Mill Construction  
 Cast & Rein. Con.  
 Rein. Steel and Con.  
 Tile  Brick  
 Con.  Rein. Con.  
 Wood  Cheap

Date Built 1947  Finished  Unfinished  Remodeled   
 Effective Age 25 Years Future Life \_\_\_\_\_ Years  
 Dep. for Cond. \_\_\_\_\_ Dep. for Ob. 50 Dep. for Es. \_\_\_\_\_ Total \_\_\_\_\_

**HEATING 100% STEAM**  
 Stove \_\_\_\_\_  
 Pipeless Furnace \_\_\_\_\_  
 Gravity H. A. \_\_\_\_\_  
 Air Cond., Fan HEATING COILS FROM MAIN BOILER  
 Arcola \_\_\_\_\_  
 1-Pipe Steam \_\_\_\_\_  
 2-Pipe St. or Vapor \_\_\_\_\_  
 Hot Water CONTROL  
 Oil Burner \_\_\_\_\_  
 Coal Stoker \_\_\_\_\_

**FOUNDATION**  
 Mud Sills \_\_\_\_\_  
 Post and Pier \_\_\_\_\_  
 Brick \_\_\_\_\_  
 Concrete \_\_\_\_\_  
 Pile \_\_\_\_\_



K  
 5-19-48  
 F-3423  
 L.M. COLLINS D.C.  
 T.L-17-A

**WIRING**  
 Knobs & Tube \_\_\_\_\_  
 Flex Cable 3300  
 Conduit \_\_\_\_\_

Sturdy to type and good construction  
 8x33 Pent house is used as yard foreman  
 Unfin interior - for floor. This sets out in front

Get hold 5/18

Income Information:

Leased

BUILDING TYPE	CONSTRUCTION	SIZE	GRADE	AGE
CARPORT				
VATT ROOF SHED #1	WD/FR/BU	8X33	5	25
VATT LODG #1	CONC	5X33		25
VATT LODG #2	CONC	4X33		25
CONC PAVING		17X122		25
<del>SMALL RR TRACK</del>		<del>39x40</del>		<del>25</del>



C 3110

JE 10/10/22  
FOLIO 3419  
3423

ADDITION L.M. Collins DC #46  
TAX LOT 17A  
Section 29 Twp. 34 Range 4 Ewm Block Tract or Lot

100% SEALED  
Transfer 10/5/22

PERMIT No.  
DATE 10/10/22  
4-95 MC

Bldg #7  
600 MYRTLE ST.

~~Bldg #8~~ WF-1  
1/2/22 OS  
FOR REFERENCE ONLY  
~~Bldg #8~~

Fee Owner Tyco Lbr. Address of Property Architect  
Condition of Exterior FV Interior FV Foundation FF Floor Plan: Good Accept. X Poor

USE office  
1 No. Stories  
No. Stores  
3 No. Rooms  
Basement  
3 No. Offices + 10 vault  
No. Apartments  
1 rm. 2 rm. 3 rm.  
4 rm. 5 rm. 6 rm.

ROOF CONSTRUCTION  
100% Frame Lam  
Mill Construction  
Rein. Concrete  
No. Trusses  
Wood Steel

FLOOR FINISHES  
REM Fir Maple  
Oak 2" x 6" T&G  
Lino. 3" x 6" T&G  
80% Cement  
Terrazzo  
Raecolith  
Tile Asph.

Tile Lino.  
Baths Fl. Walls  
Sq. Ft. Floors  
Sq. Ft. Walls  
Lin. Ft. Dr. Bds.  
Sq. Ft. Floors  
Sq. Ft. Walls  
Lin. Ft. Dr. Bds.  
Kit's. Fl. Walls

PLUMBING  
2 No. Fixtures  
1 Toilets  
Tubs, Leg or Pem.  
1 Basins, Ped.  
Sinks  
Urinals  
Showers (Tub) (Stall)  
Laundry Trays  
H.W. Tank Fl. Drains  
100% Sprink. Sys. No. Hds.

TYPE OF CONSTRUCTION  
Frame  
Single Double  
Ordinary Masonry  
Mill Construction  
Class A Rein. Con.  
Stru. Steel and Con.  
Tile Brick  
Con. Rein. Cc  
Good Med Cheap

Date Built UNK Finished Unfinished Remodeled  
Effective Age 50 Years Future Life 50 Years  
Days for Comp. Days for Ob. Days for Ex.

HEATING NH EQ  
Stove  
Pipeless Furnace  
Gravity H. A.  
Air Cond., Fan  
Arcola  
1-Pipe Steam  
2-Pipe St. or Vapor  
Hot Water  
Oil Burner  
Coal Stoker


FOUNDATION  
Mud Sills  
Post and Pier  
Brick  
Concrete  
Pile

BASEMENT NONE  
Full Sub-Basement  
Size



7-17-53 L.M. Collins DC #46  
F3423 600 MYRTLE ST.

WIRING  
Knobe & Tube  
Flex Cable  
Conduit  
Power Wiring  
Range Wiring  
No. Outlets



LYR LUMBER & MFG CO.

L. M. Collins D.C. # 46. TL- 17A.

600-Myrtle ST.



YEE LUMBER & MFG. CO.

M. Collins D.C. #46. TL-17A.

600-Myrtle St.

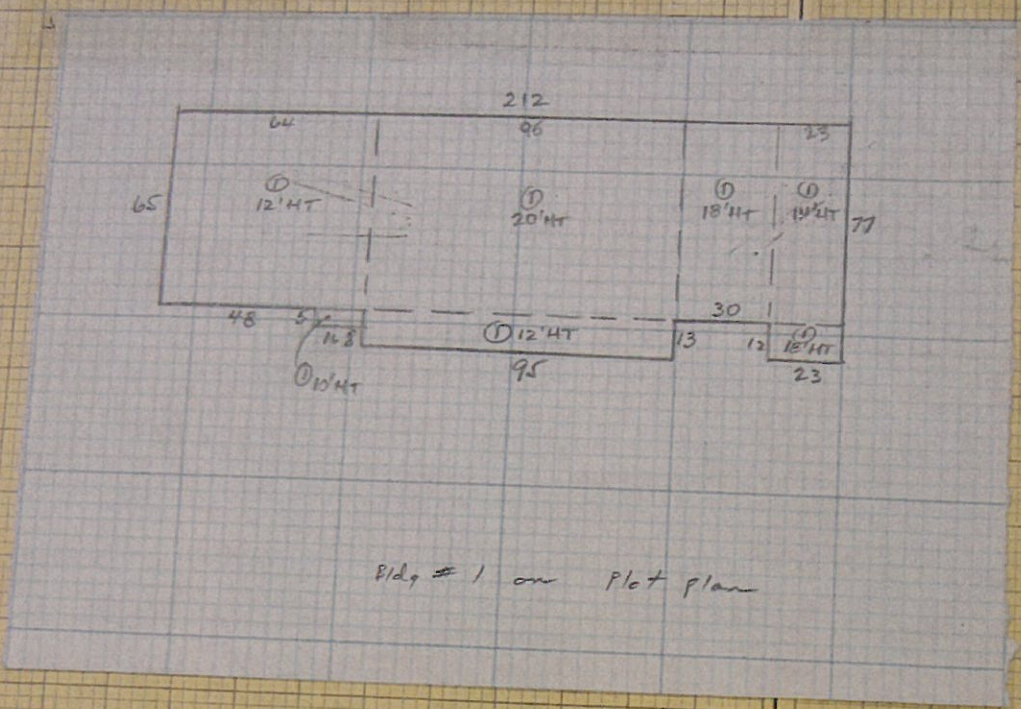




Bldg #1

33 - PLAN OF BUILDING

34 - CALCULATIONS



54

33-55 - ACCESSORY IMPROVEMENTS

SECTION NO.	SECTION TITLE	TYPE	QUALITY	NUMBER	LENGTH	WIDTH	HEIGHT	AREA	CAPACITY	GAL. BBL.	OUTSIDE DIAMETER	WALL LENGTH	RIN OUTSIDE DIAMETER	PSI	TOWER HEIGHT	DEPRECIATED VALUE	YEAR BUILT	EFFECTIVE YEAR	NET CON. DITION

56 - REMARKS

4-75 The buildings on this parcel are all old and not in very good condition. However they are being utilized fully, although owner sees no advantage to repairing them unless necessary.

57 - INCOME DATA

768 X 12 = 9216

ANNUAL ECONOMIC OR ACTUAL GROSS INCOME	\$ 9216
LESS VACANCY	5% - 461
ANNUAL EFFECTIVE GROSS INCOME	\$ 8755
LESS EXPENSES	7% - 613
ANNUAL NET INCOME	\$ 8142
LAND VALUE	$30242 \times \text{UNIT } 2.00 = 60484$
LAND RATE	INTEREST 7% TAXES 2.3% 9.3% RECAPTURE 10% 19.3%
LESS LAND INCOME	VALUE 61900 X RATE 9.3%
NET INCOME TO BUILDING	\$ 2432
BUILDING VALUE	\$ 12600
PERSONAL PROPERTY VALUE	
LAND VALUE	
INDICATED TOTAL PROPERTY VALUE	\$

58 - PERMIT DATA

NUMBER	DATE	VALUE	DATE STARTED	DATE COMPLETED

59 - SALES RECORD

MONTH	YEAR	AMOUNT

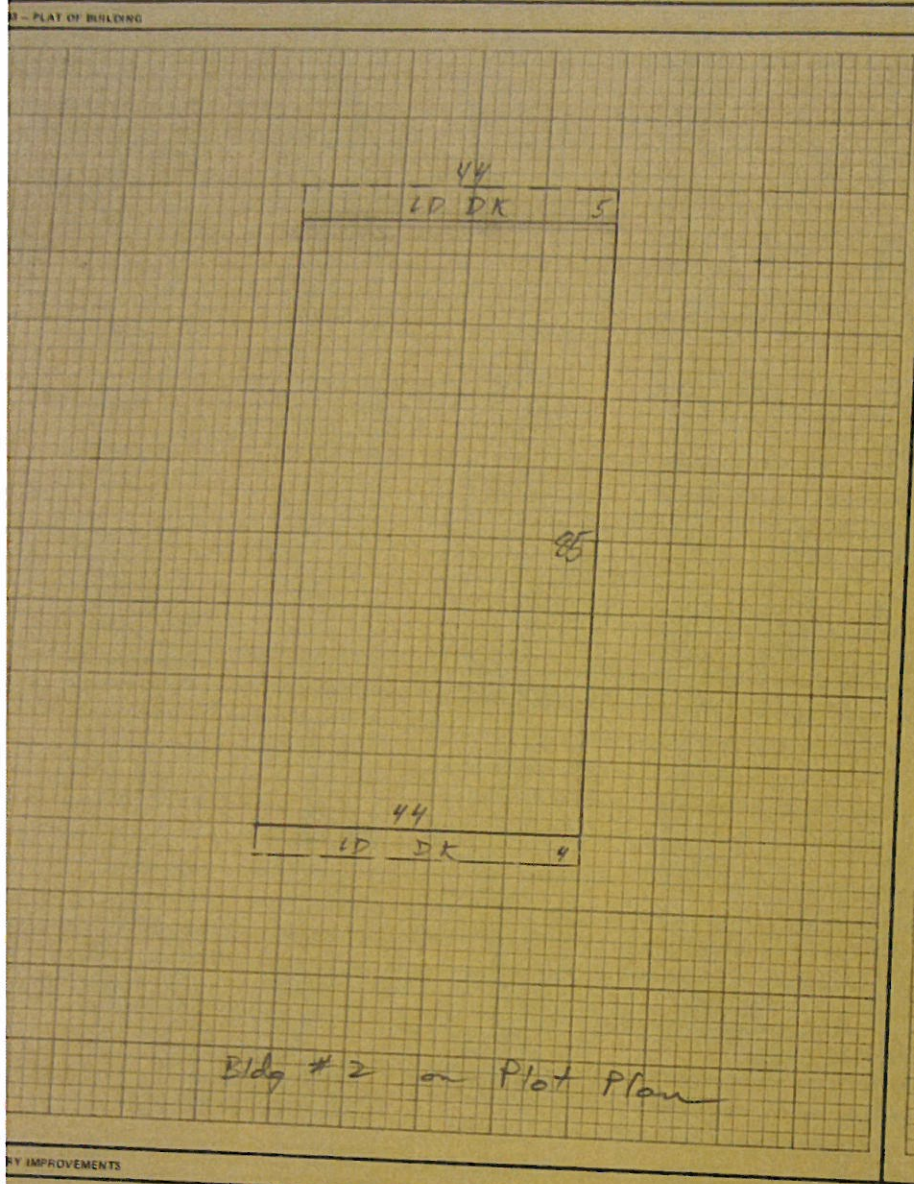
60 - STAFF

DATE	ENUMERATOR	CLASSIFIER	CALCULATOR	REVIEWER
4-75	56	56	56	15

61 - APPRAISAL DATA

YEAR	PRINCIPAL BUILDING	OTHER BUILDINGS	ACCESSORY IMPROVEMENTS	TOTAL IMPROVEMENTS	LAND	TOTAL APPRAISED VALUE	REASON FOR APPRAISAL

Bldg # 2



34 - CALCULATIONS

8d

35 - IMPROVEMENTS

SECTION TITLE	TYPE	QUALITY	NUMBER	LENGTH	WIDTH	HEIGHT	AREA	CAPACITY	GAL BBL	OUTSIDE DIAMETER	WALL LENGTH	BIN OUTSIDE DIAMETER	PSI	TOWER HEIGHT	DEPRECIATED VALUE	YEAR BUILT	EFFECTIVE YEAR	NET CONDITION
																	19	%
																	19	%
																	19	%
																	19	%
																	19	%
																	19	%
																	19	%
																	19	%
																	19	%

57 - INCOME DATA

Annual: 6'x48' x 4'ht - N/A

ANNUAL ECONOMIC OR ACTUAL GROSS INCOME	299 x 12 = 3588	\$ 3588
LESS VACANCY	5% - 179	
ANNUAL EFFECTIVE GROSS INCOME		\$ 3409
LESS EXPENSES	7% - 239	
ANNUAL NET INCOME		\$ 3170
LAND VALUE (UNIT VALUE)	7480 UNIT x VALUE 2.00	14900
LAND RATE (INTEREST)	7% x RATE 9.3%	- 1386
NET INCOME TO BUILDING		\$ 1784
BUILDING RATE (INTEREST)	7% x TAXES 2.3% + RECPTURE 8%	17.37%
BUILDING VALUE		\$ 10300
PERSONAL PROPERTY VALUE		

58 - PERMIT DATA

NUMBER	DATE	VALUE	DATE STARTED	DATE COMPLETED

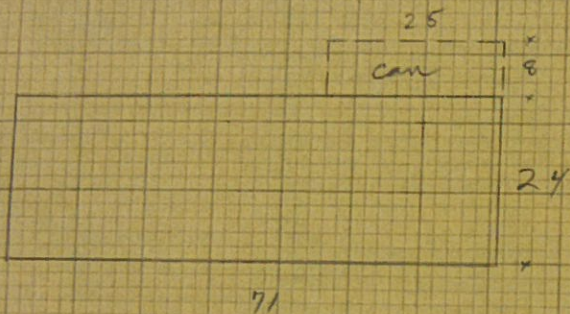
59 - SALES RECORD

MONTH	YEAR	AMOUNT

60 - STAFF

DATE	ENUMERATOR	CLASSIFIER	CALCULATOR	REVIEWER

33 - PLAN OF BUILDING



*Bldg #3 on Plot Plan*

34 - CALCULATIONS

*See Bldg #1 for income*

6 - ACCESSORY IMPROVEMENTS

SECTION TITLE	TYPE	QUALITY	NUMBER	LENGTH	WIDTH	HEIGHT	AREA	CAPACITY	GAL BBL	OUTSIDE DIAMETER	WALL LENGTH	MIN OUTSIDE DIAMETER	PSI	TOWER HEIGHT	DEPRECIATED VALUE	YEAR BUILT	EFFECTIVE YEAR	NET CONDITION
																	19	X
																	19	X
																	19	X
																	19	X
																	19	X
																	19	X
																	19	X
																	19	X
																	19	X
																	19	X
																	19	X

REMARKS

57 - INCOME DATA

ANNUAL ECONOMIC OR ACTUAL GROSS INCOME	\$
LESS VACANCY	
ANNUAL EFFECTIVE GROSS INCOME	\$
LESS EXPENSES	
ANNUAL NET INCOME	\$
LAND VALUE (UNIT _____ X UNIT VALUE _____)	
LAND RATE (INTEREST _____ % + TAXES _____ %)	
LESS LAND INCOME (VALUE _____ X RATE _____ %)	
NET INCOME TO BUILDING	\$
BUILDING RATE (INTEREST _____ % + TAXES _____ % + RECAPTURE _____ %)	
BUILDING VALUE	\$
PERSONAL PROPERTY VALUE	

58 - PERMIT DATA

NUMBER	DATE	VALUE	DATE STARTED	DATE COMPLETED

59 - SALES RECORD

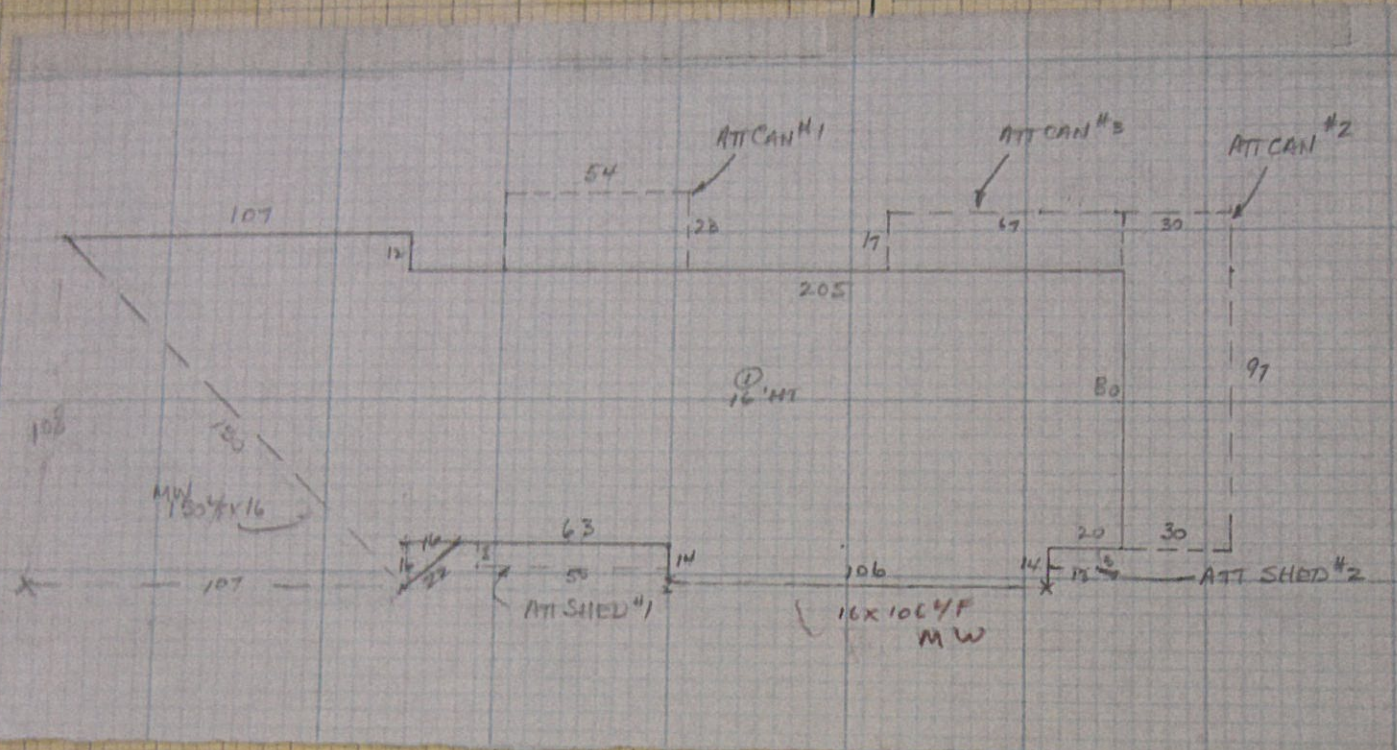
MONTH	YEAR	AMOUNT

60 - STAFF

DATE	ENUMERATOR	CLASSIFIER	...

33 - PLAN OF BUILDING

34 - CALCULATIONS



Bldg # 6 on Plot Plan

See Bldg # 1 for income

35 - ACCESSORY IMPROVEMENTS

SECTION NO.	SECTION TITLE	TYPE	QUALITY	NUMBER	LENGTH	WIDTH	HEIGHT	AREA	CAPACITY	VAL. BBL	OUTSIDE DIAMETER	WALL LENGTH	BIN OUTSIDE DIAMETER	PSI	TOWER HEIGHT	DEPRECIATED VALUE	YEAR BUILT	EFFECTIVE YEAR	NET CONDITION

36 - REMARKS

37 - INCOME DATA

38 - PERMIT DATA

ANNUAL ECONOMIC OR ACTUAL GROSS INCOME	\$	NUMBER	DATE	VALUE	DATE STARTED	DATE COMPLETED
LESS VACANCY						
ANNUAL EFFECTIVE GROSS INCOME	\$					
LESS EXPENSES						
ANNUAL NET INCOME	\$					
LAND VALUE (UNIT _____) UNIT VALUE _____						
LAND RATE (INTEREST _____ % + TAXES _____ %)						
LESS LAND INCOME (VALUE _____ X RATE _____ %)						
NET INCOME TO BUILDING	\$					
BUILDING RATE (INTEREST _____ % + TAXES _____ % + RECAPTURE _____ %)						
BUILDING VALUE	\$					
PERSONAL PROPERTY VALUE						
LAND VALUE						
INDICATED TOTAL PROPERTY VALUE	\$					

39 - SALES RECORD

40 - STAFF

MONTH	YEAR	AMOUNT

DATE	ENGINEER	CLASSIFIER	CALCULATOR	REVIEWER
4-78	56	56	56	15

31 - APPRAISAL DATA

0151

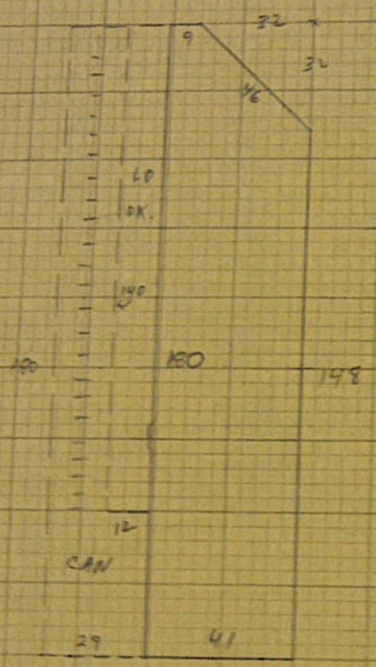
MAJOR 000180 MINOR 0157 SPLIT FOLI 3419 3423 SUBLETTER SUBNUMBER

Bldg # 5

1 cm = 20'

32 - PLAT OF BUILDING

34 - CALCULATIONS



See Bldg # 1 for more

Old Bldg # 7 on Plot Plan

NECESSARY IMPROVEMENTS

SECTION TITLE	TYPE	QUALITY	NUMBER	LENGTH	WIDTH	HEIGHT	AREA	CAPACITY	CALL OUTSIDE	WALL	SP	TOWER	DEPRECIATED	YEAR	EFFECTIVE	NET
									BSL	LENGTH	OUTSIDE	HEIGHT	VALUE	BUILT	YEAR	COST

37 - INCOME DATA

ANNUAL ECONOMIC OR ACTUAL GROSS INCOME	\$
LESS VACANCY	
ANNUAL EFFECTIVE GROSS INCOME	\$
LESS EXPENSES	
ANNUAL NET INCOME	\$
LAND VALUE	\$
LAND VALUE	\$
LAND VALUE	\$
LAND VALUE	\$

38 - RENTAL DATA

NUMBER	DATE	VALUE	DATE STARTED	DATE COMPLETED
--------	------	-------	--------------	----------------

39 - SALES PRICING

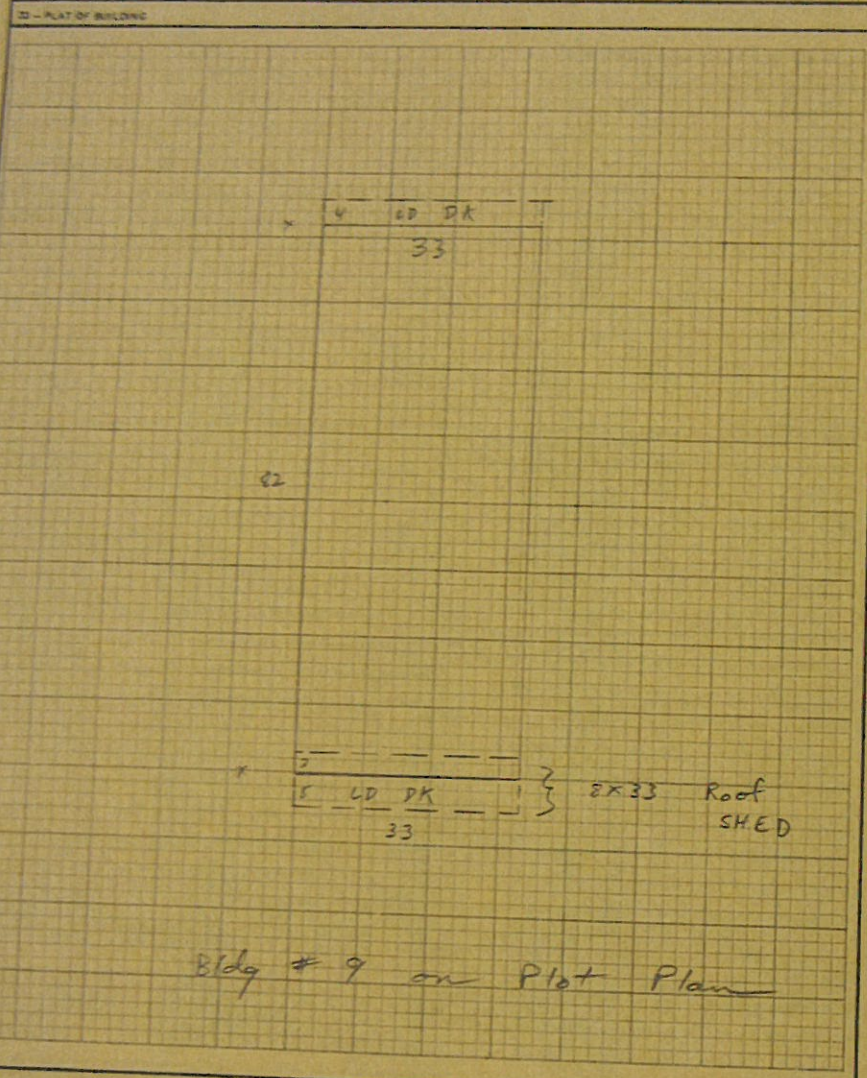
WORKS	HEAD	WAGON
-------	------	-------

C 3419

0157

MAJOR 000150 MINOR 0157 FOLD 3419 SUBLETTER 573 SUBNUMBER

Bldg # 6



34 - CALCULATIONS

84

35 - ACCESSORY IMPROVEMENTS

SECTION NO.	SECTION TITLE	TYPE	QUALITY	NUMBER	LENGTH	WIDTH	HEIGHT	AREA	CAPACITY	GAL. BBL	OUTSIDE DIAMETER	WALL LENGTH	BIN OUTSIDE DIAMETER	PSI	TOWER HEIGHT	DEPRECIATED VALUE	YEAR BUILT	EFFECTIVE YEAR	NET CONDITION
																		19	%
																		19	%
																		19	%
																		19	%
																		19	%
																		19	%
																		19	%
																		19	%
																		19	%
																		19	%

36 - REMARKS

37 - INCOME DATA

716 x 12 = 2592

ANNUAL ECONOMIC GR ACTUAL GROSS INCOME	\$ 2592
LESS VACANCY	5% - 130
ANNUAL EFFECTIVE GROSS INCOME	\$ 2462
LESS EXPENSES	7% - 172
ANNUAL NET INCOME	\$ 2290
LAND VALUE	5972 UNIT 2.00 10890
LAND RATE INTEREST	7% TAKEN 23% 93%
LESS LAND INCOME	10800 x RATE 93% - 1004
NET INCOME TO BUILDING	\$ 1286

38 - PERMIT DATA

NUMBER	DATE	VALUE	DATE STARTED	DATE COMPLETED

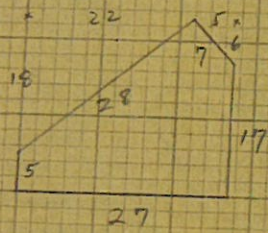
39 - SALES RECORD

MONTH	YEAR	AMOUNT

Bldg. # 7

33 - PLAN OF BUILDING

34 - CALCULATIONS



Bldg # 8 on Plot Plan

33-55 - ACCESSORY IMPROVEMENTS

SECTION NO.	SECTION TITLE	TYPE	QUALITY	NUMBER	LENGTH	WIDTH	HEIGHT	AREA	CAPACITY	GAL BBL	OUTSIDE DIAMETER	WALL LENGTH	BIN OUTSIDE DIAMETER	PSI	TOWER HEIGHT	DEPRECIATED VALUE	YEAR BUILT

4-75 Little used yard office, has suffered weather damage inside

8x10 conc Vault : N/W

57 - INCOME DATA

ANNUAL ECONOMIC OR ACTUAL GROSS INCOME	\$
LESS VACANCY	
ANNUAL EFFECTIVE GROSS INCOME	\$
LESS EXPENSES	
ANNUAL NET INCOME	

58 - PERMIT DATA

NUMBER	DATE	VALUE	DATE



MAJOR 000180 M.NOR 0157

3419



Bldg # 8

FOLIO SURLETTER SUBNUMBER

MA  
30

33 - PLAN OF BUILDING

34 - CALCULATIONS



BLDG # 10 on Plot Plan

35 - ACCESSORY IMPROVEMENTS

SECTION NO.	SECTION TITLE	TYPE	QUALITY	NUMBER	LENGTH	WIDTH	HEIGHT	AREA	CAPACITY	GAL BBL	OUTSIDE DIAMETER	WALL LENGTH	BIM OUTSIDE DIAMETER	PSI	TOWER HEIGHT	DEPRECIATED VALUE	YEAR BUILT	EFFECTIVE YEAR	NET CONDITION

36 - REMARKS

37 - INCOME DATA

ANNUAL ECONOMIC OR ACTUAL GROSS INCOME	\$
LESS VACANCY	
ANNUAL EFFECTIVE GROSS INCOME	\$
LESS EXPENSES	
ANNUAL NET INCOME	\$
LAND VALUE (UNIT _____ X VALUE _____)	
LAND RATE INTEREST _____ % + TAXES _____ %	
LESS LAND INCOME (VALUE _____ X RATE _____ %)	
NET INCOME TO BUILDING	\$
BUILDING RATE INTEREST _____ % + TAXES _____ % + RECAPTURE _____ %	
BUILDING VALUE	\$
PERSONAL PROPERTY VALUE	\$
LAND VALUE	\$
INDICATED TOTAL PROPERTY VALUE	\$

38 - PERMIT DATA

NUMBER	DATE	VALUE	DATE STARTED	DATE COMPLETED

39 - SALES RECORD

MONTH	YEAR	AMOUNT

40 - STAFF

DATE	EXUMER ATOR	CLASSIFIER	CALCULATOR	REVIEWER
4-75	56	56	56	15

0157


3419

MAJOR 000180 MINOR 0157 PLAT 245 FOLIO 245 SUBLETTER \_\_\_\_\_ SUBNUMBER \_\_\_\_\_

Bldg # 9

32 - PLAN OF BUILDING

34 - CALCULATIONS



Bldg # 21 on plot plan

54

33.01 - ACCESSORY IMPROVEMENTS

SECTION NO.	SECTION TITLE	TYPE	QUALITY	NUMBER	LENGTH	WIDTH	HEIGHT	AREA	CAPACITY	GAL. BBL.	OUTSIDE DIAMETER	WALL LENGTH	BBL. OUTSIDE DIAMETER	PS.	TOWER HEIGHT	DEPRECIATED VALUE	YEAR BUILT	EFFECTIVE YEAR	NET CUBIC FEET

34 - REMAINS

37 - INCOME DATA

ANNUAL ECONOMIC OR ACTUAL GROSS INCOME	\$ 1464
LESS VACANCY	5% - 73
ANNUAL EFFECTIVE GROSS INCOME	\$ 1391
LESS EXPENSES	7% - 97
ANNUAL NET INCOME	\$ 1294
LAND VALUE	\$ 4800
LAND RATE	7%
LAND INTEREST	23.93%
LESS LAND INCOME	\$ 902
NET INCOME TO BUILDING	\$ 392
BUILDING VALUE	\$ 2100

38 - PERMIT DATA

NUMBER	DATE	VALUE	DATE STARTED	DATE COMPLETED

39 - SALES RECORD

MONTH	YEAR	AMOUNT

40 - STAFF

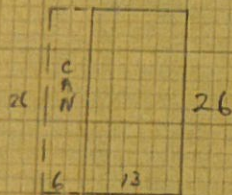
3419

Blldg #10

MAJOR 000180 MINOR 059 FOLIO 2423 SUBLETTER \_\_\_\_\_ SUBNUMBER \_\_\_\_\_

33 - PLAN OF BUILDING

34 - CALCULATIONS



BLDG # 20 on Plot Plan

33 55 - ACCESSORY IMPROVEMENTS

SECTION NO.	SECTION TITLE	TYPE	QUALITY	NUMBER	LENGTH	WIDTH	HEIGHT	AREA	CAPACITY	GAL/BBL	OUTSIDE DIAMETER	WALL LENGTH	BIN OUTSIDE DIAMETER	PSI	TOWER HEIGHT	DEPRECIATED VALUE	YEAR BUILT	EFFECTIVE YEAR	NET CONDITION
																		19	%
																		19	%
																		19	%
																		19	%
																		19	%
																		19	%
																		19	%
																		19	%
																		19	%
																		19	%

36 - REMARKS

4-75 little more than a glorified shed, very weather beaten.

57 - INCOME DATA

ANNUAL ECONOMIC OR ACTUAL GROSS INCOME	\$
LESS VACANCY	
ANNUAL EFFECTIVE GROSS INCOME	\$
LESS EXPENSES	
ANNUAL NET INCOME	\$
LAND VALUE (UNIT _____ X VALUE _____)	
LAND RATE (INTEREST _____ % + TAXES _____ % = _____ %)	
LESS LAND INCOME (VALUE _____ X RATE _____ %)	
NET INCOME TO BUILDING	\$
BUILDING RATE (INTEREST _____ % + TAXES _____ % + RECAPTURE _____ %)	
BUILDING VALUE	

58 - PERMIT DATA

NUMBER	DATE	VALUE	DATE STARTED	DATE COMPLETED

59 - SALES RECORD

MONTH	YEAR	AMOUNT

60 - STAFF

MAJOR 000180 MINOR 0157 PLAT FOLIO 3419 SUBLETTER SUBNUMBER

35 - SERVICE STATION ACCESSORIES

1 - AUTO HOIST 3 - TWO PUMP ISLAND 5 - FOUR PUMP ISLAND 7 - PIPING FOR DISPENSERS  
 2 - TRUCK HOIST 4 - THREE PUMP ISLAND 6 - PIPING FOR PUMP

TYPE	NUMBER	YEAR BUILT	EFFECTIVE YEAR	NET CONDITION
			19	%
			19	%
			19	%
			19	%
			19	%
			19	%

45 - MARINE PIERS & MOORAGE ENCLOSURES

1 - SMALL BOAT PIER 3 - MOORAGE ENCLOSURE WALLS  
 2 - MOORAGE ENCLOSURE ROOF 4 - SHIP PIERS

TYPE	QUALITY (A-E)	MEASUREMENTS (LENGTH, WIDTH, HEIGHT)	AREA	YEAR BUILT	EFFECTIVE YEAR	NET CONDITION
					19	%
					19	%
					19	%
					19	%

36 - SERVICE STATION TYPE CANOPIES

QUALITY (A-E)	MEASUREMENTS (LENGTH, WIDTH)	AREA	YEAR BUILT	EFFECTIVE YEAR	NET CONDITION
				19	%
				19	%
				19	%
				19	%

46 - MARINE BULKHEADS

1 - WOOD 2 - STEEL 3 - CONCRETE

TYPE	QUALITY (A-E)	LENGTH	YEAR BUILT	EFFECTIVE YEAR	NET CONDITION
				19	%
				19	%

37 - PAVEMENT

1 - CONCRETE 2 - ASPHALT

TYPE	QUALITY (A-E)	MEASUREMENTS (LENGTH, WIDTH)	AREA	YEAR BUILT	EFFECTIVE YEAR	NET CONDITION
2	C		85000		19	20%
					19	%

47 - GRAIN ELEVATORS

NO UPPER HEADPSE OR CONV. GALLERY

WALL LENGTH	BIN OUTSIDE DIAMETER	HEIGHT	YEAR BUILT	EFFECTIVE YEAR	NET CONDITION
				19	%
				19	%

38 - SWIMMING POOLS

1 - RECTANGULAR 2 - IRREGULAR

TYPE	QUALITY (A-E)	MEASUREMENTS (LENGTH, WIDTH)	AREA	YEAR BUILT	EFFECTIVE YEAR	NET CONDITION
					19	%
					19	%
					19	%

48 - INDUSTRIAL STACKS & CHIMNEYS

1 - BRICK UNLINED 2 - BRICK LINED WITH FIREBRICK 3 - CONCRETE

TYPE	NUMBER	OUTSIDE DIAMETER	HEIGHT	YEAR BUILT	EFFECTIVE YEAR	NET CONDITION
					19	%
					19	%

39 - YARD LIGHTING

1 - WOOD POLE 3 - ALUMINUM OR CONCRETE POLE 5 - FLUORESCENT FIXTURE  
 2 - STEEL POLE 4 - INCANDESCENT FIXTURE 6 - MERCURY VAPOR FIXTURE

TYPE	QUALITY (A-E)	NUMBER	YEAR BUILT	EFFECTIVE YEAR	NET CONDITION
				19	%
				19	%
				19	%
				19	%

49 - CRANWAYS

1 - INDOOR 2 - OUTDOOR

TYPE	CAPACITY (TONS)	LENGTH	YEAR BUILT	EFFECTIVE YEAR	NET CONDITION
				19	%
				19	%
				19	%

40 - MOBILE HOME PARKS & DRIVE-IN THEATERS

1 - DRIVE-IN THEATER VEHICLE SPACE 2 - MOBILE HOME PARK VEHICLE SPACE

TYPE	QUALITY (A-E)	NUMBER	YEAR BUILT	EFFECTIVE YEAR	NET CONDITION
				19	%
				19	%
				19	%
				19	%

50 - TRUCK SCALES

NUMBER	CAPACITY (TONS)	YEAR BUILT	EFFECTIVE YEAR	NET CONDITION
			19	%
			19	%

41 - DRIVE-IN THEATER SCREEN

QUALITY (A-E)	MEASUREMENTS (WIDTH, HEIGHT)	AREA	YEAR BUILT	EFFECTIVE YEAR	NET CONDITION
				19	%

51 - LOADING DOCKS, RAMPS, & LEVELERS

1 - LIGHT WOOD DOCK 3 - CONCRETE DOCK 5 - FLOOR-TO-FLOOR RAMP 7 - HYDRAULIC DOCK LEVELER  
 2 - HEAVY TIMBER DOCK 4 - DOCK RAMP 6 - MECHANICAL DOCK LEVELER

TYPE	QUALITY (A-E)	NUMBER	MEASUREMENTS (LENGTH, WIDTH)	AREA (I-S)	YEAR BUILT	EFFECTIVE YEAR	NET CONDITION
3	C	1	5x44	220	28	19	20%
3	C	1	4x44	176	28	19	20%
1	C	1	12x140	1680	18	19	20%
3	C	1	5x33	165	47	19	20%

42 - UTILITY BUILDING & GREENHOUSE SHELLS

1 - WOOD UTILITY 3 - CONCRETE BLOCK UTILITY 5 - HEATED GREENHOUSE  
 2 - WOOD & METAL UTILITY 4 - SHED TYPE UTILITY 6 - HEATED GREENHOUSE

BLDG NO.	TYPE	QUALITY (A-E)	MEASUREMENTS (LENGTH, WIDTH)	AREA	YEAR BUILT	EFFECTIVE YEAR	NET CONDITION
1	4	E	10x120	1200	1919	19	20%
2	4	E	8x55	440	1919	19	20%
3	3	E	5x13	65		19	20%

52 - RAILROAD ACCESSORIES

1 - BUMPER STOP 2 - SWITCH 3 - FLASHER SIGNAL PAIR

TYPE	NUMBER	YEAR BUILT	EFFECTIVE YEAR	NET CONDITION
2	2		19	25%
			19	%
			19	%

43 - UTILITY BUILDING & GREENHOUSE FLOORS

1 - WOOD 2 - CONCRETE

BLDG NO.	TYPE	QUALITY (A-E)	MEASUREMENTS (LENGTH, WIDTH)	AREA	YEAR BUILT	EFFECTIVE YEAR	NET CONDITION
1						19	%
2	1	E	8x55	440		19	20%
3	1	E	5x13	65		19	20%

53 - RAILROAD TRACKAGE

LENGTH	YEAR BUILT	EFFECTIVE YEAR	NET CONDITION
900		19	25%
		19	%

44 - FENCING

1 - WOOD FENCE 4 - CHAIN LINK FENCE 7 - WOOD SWING GATE  
 2 - CONCRETE BLOCK FENCE 5 - CASH LINK SWING GATE 8 - BARBED WIRE TOP OR EXTRA RAIL  
 3 - BRICK OR STONE FENCE 6 - CHAIN LINK SLIDING GATE

TYPE	QUALITY (A-E)	HEIGHT (I-F)	LENGTH	YEAR BUILT	EFFECTIVE YEAR	NET CONDITION
					19	%
					19	%
					19	%

54 - STORAGE TANKS

1 - ELEVATED WOOD 5 - BULK PETROLEUM DOUBLE ROOF 9 - PROPANE  
 2 - ELEVATED STEEL 6 - BELOW GROUND FUEL 10 - PRESSURE-HEMISPHERE  
 3 - BULK PETROLEUM FLAT ROOF 7 - ABOVE GROUND FUEL-HORIZONTAL 11 - PRESSURE-SPHERE  
 4 - BULK PETROLEUM-FLOATING ROOF 8 - ABOVE GROUND FUEL-VERTICAL

TYPE	CAPACITY	GAL/ BBL	NUMBER	PSI (10-11)	TOWER HEIGHT (1-2)	YEAR BUILT	EFFECTIVE YEAR	NET CONDITION
							19	%
							19	%
							19	%

55 - OTHER ACCESSORY IMPROVEMENTS

SECTION	TYPE	QUALITY	OTHER DESCRIPTION	DEPRECIATED VALUE	YEAR BUILT	EFFECTIVE YEAR	NET CONDITION
51	3	C	*1 / 4x32	132	47	19	20%

## ***Building Plan Record***

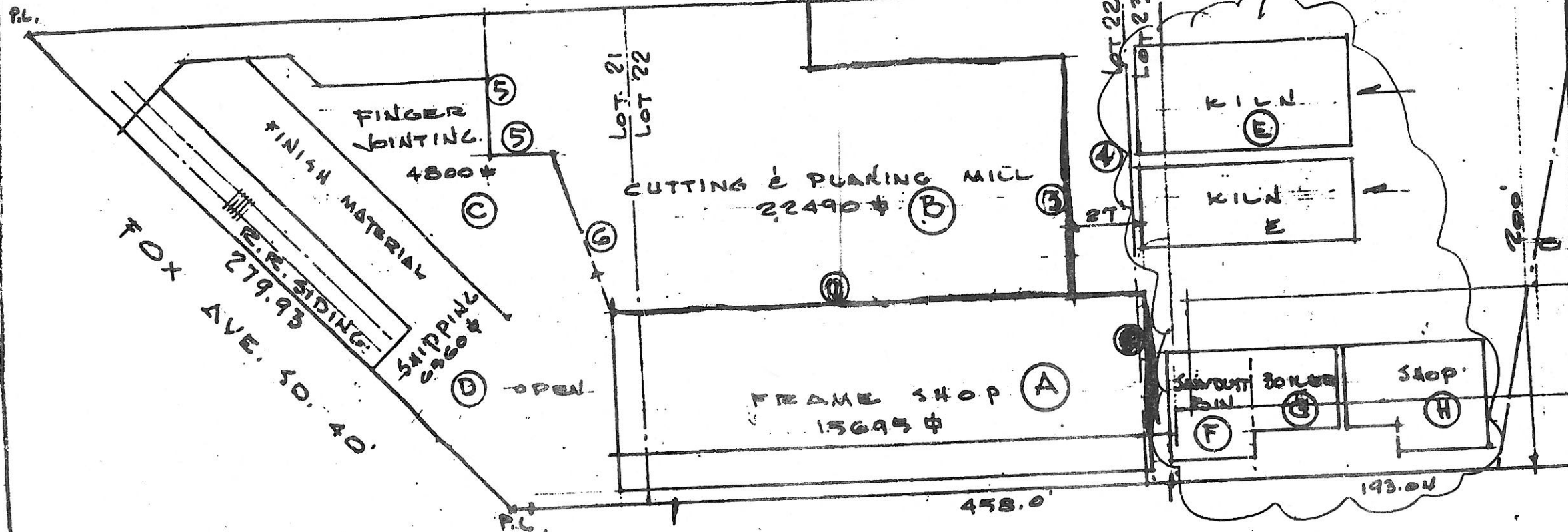


VACATED STREET 45'


657.29'

4 Bldgs to be demolished

12





- A. FRAME SHOP
- B. CUTTING-PLANING MILL
- C. FINGER JOINING MILL
- D. SHIPPING STOR. SHED
- E. DRY KILNS (TWO)
- F. SAWDUST BINS
- G. ROLLER
- H. SHOP REPAIR
- I. OPEN GREEN LBR YARD
- J. OPEN STORAGE SHED



S. MYRTLE STREET 80'

**SITE PLAN**      1" = 50.0'

LEGAL DESCRIPTION  
 TRACTS 21-22-23 KING COUNTY INDUSTRIAL TRACT  
 LOT 14 & POR. 15 SOUTH OF EAST MARGINAL WAY LESS  
 PORTION VACATED CORSON AVE. BLOCK 115



***Certified Sanborn Fire Insurance Maps***



**Whitehead Property**

730 South Myrtle Street

Seattle, WA 98108

Inquiry Number: 3688180.3

August 06, 2013

## Certified Sanborn® Map Report



# Certified Sanborn® Map Report

8/06/13

**Site Name:**

Whitehead Property  
730 South Myrtle Street  
Seattle, WA 98108

**Client Name:**

Sound Earth Strategies  
2811 Fairview Avenue East  
Seattle, WA 98102



EDR Inquiry # 3688180.3

Contact: Chris Cass

The complete Sanborn Library collection has been searched by EDR, and fire insurance maps covering the target property location provided by Sound Earth Strategies were identified for the years listed below. The certified Sanborn Library search results in this report can be authenticated by visiting [www.edrnet.com/sanborn](http://www.edrnet.com/sanborn) and entering the certification number. Only Environmental Data Resources Inc. (EDR) is authorized to grant rights for commercial reproduction of maps by Sanborn Library LLC, the copyright holder for the collection.

## Certified Sanborn Results:

**Site Name:** Whitehead Property  
**Address:** 730 South Myrtle Street  
**City, State, Zip:** Seattle, WA 98108  
**Cross Street:**  
**P.O. #** 0973-001-02  
**Project:** Whitehead Property  
**Certification #** 7B66-4E17-AA6D



Sanborn® Library search results  
Certification # 7B66-4E17-AA6D

**Maps Provided:**

1966  
1949  
1929  
1917

The Sanborn Library includes more than 1.2 million Sanborn fire insurance maps, which track historical property usage in approximately 12,000 American cities and towns. Collections searched:

- Library of Congress
- University Publications of America
- EDR Private Collection

*The Sanborn Library LLC Since 1866™*

## Limited Permission To Make Copies

Sound Earth Strategies (the client) is permitted to make up to THREE photocopies of this Sanborn Map transmittal and each fire insurance map accompanying this report solely for the limited use of its customer. No one other than the client is authorized to make copies. Upon request made directly to an EDR Account Executive, the client may be permitted to make a limited number of additional photocopies. This permission is conditioned upon compliance by the client, its customer and their agents with EDR's copyright policy; a copy of which is available upon request.

### Disclaimer - Copyright and Trademark notice

This Report contains certain information obtained from a variety of public and other sources reasonably available to Environmental Data Resources, Inc. It cannot be concluded from this Report that coverage information for the target and surrounding properties does not exist from other sources. NO WARRANTY EXPRESSED OR IMPLIED, IS MADE WHATSOEVER IN CONNECTION WITH THIS REPORT. ENVIRONMENTAL DATA RESOURCES, INC. SPECIFICALLY DISCLAIMS THE MAKING OF ANY SUCH WARRANTIES, INCLUDING WITHOUT LIMITATION, MERCHANTABILITY OR FITNESS FOR A PARTICULAR USE OR PURPOSE. ALL RISK IS ASSUMED BY THE USER. IN NO EVENT SHALL ENVIRONMENTAL DATA RESOURCES, INC. BE LIABLE TO ANYONE, WHETHER ARISING OUT OF ERRORS OR OMISSIONS, NEGLIGENCE, ACCIDENT OR ANY OTHER CAUSE, FOR ANY LOSS OF DAMAGE, INCLUDING, WITHOUT LIMITATION, SPECIAL, INCIDENTAL CONSEQUENTIAL, OR EXEMPLARY DAMAGES. ANY LIABILITY ON THE PART OF ENVIRONMENTAL DATA RESOURCES, INC. IS STRICTLY LIMITED TO A REFUND OF THE AMOUNT PAID FOR THIS REPORT. Purchaser accepts this Report "AS IS". Any analyses, estimates, ratings, environmental risk levels or risk codes provided in this Report are provided for illustrative purposes only, and are not intended to provide, nor should they be interpreted as providing any facts regarding, or prediction or forecast of, any environmental risk for any property. Only a Phase I Environmental Site Assessment performed by an environmental professional can provide information regarding the environmental risk for any property. Additionally, the information provided in this Report is not to be construed as legal advice.

Copyright 2013 by Environmental Data Resources, Inc. All rights reserved. Reproduction in any media or format, in whole or in part, of any report or map of Environmental Data Resources, Inc., or its affiliates, is prohibited without prior written permission.

EDR and its logos (including Sanborn and Sanborn Map) are trademarks of Environmental Data Resources, Inc. or its affiliates. All other trademarks used herein are the property of their respective owners.

## Sanborn Sheet Thumbnails

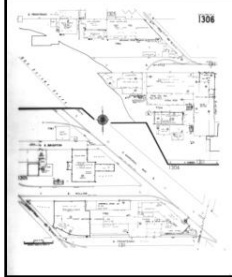
This Certified Sanborn Map Report is based upon the following Sanborn Fire Insurance map sheets.



### 1966 Source Sheets



Volume 13, Sheet 1304



Volume 13, Sheet 1306



Volume 13, Sheet 1309

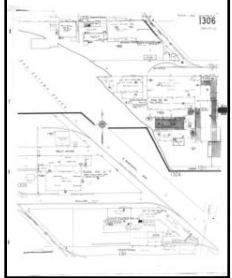


Volume 13, Sheet 1311


### 1949 Source Sheets



Volume 8, Sheet 1304



Volume 8, Sheet 1306

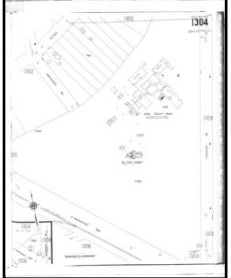


Volume 8, Sheet 1309

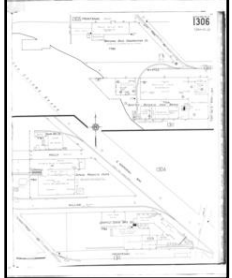


Volume 8, Sheet 1311

### 1929 Source Sheets



Volume 8, Sheet 1304



Volume 8, Sheet 1306



Volume 8, Sheet 1309

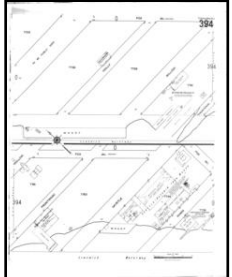


Volume 8, Sheet 1311

### 1917 Source Sheets

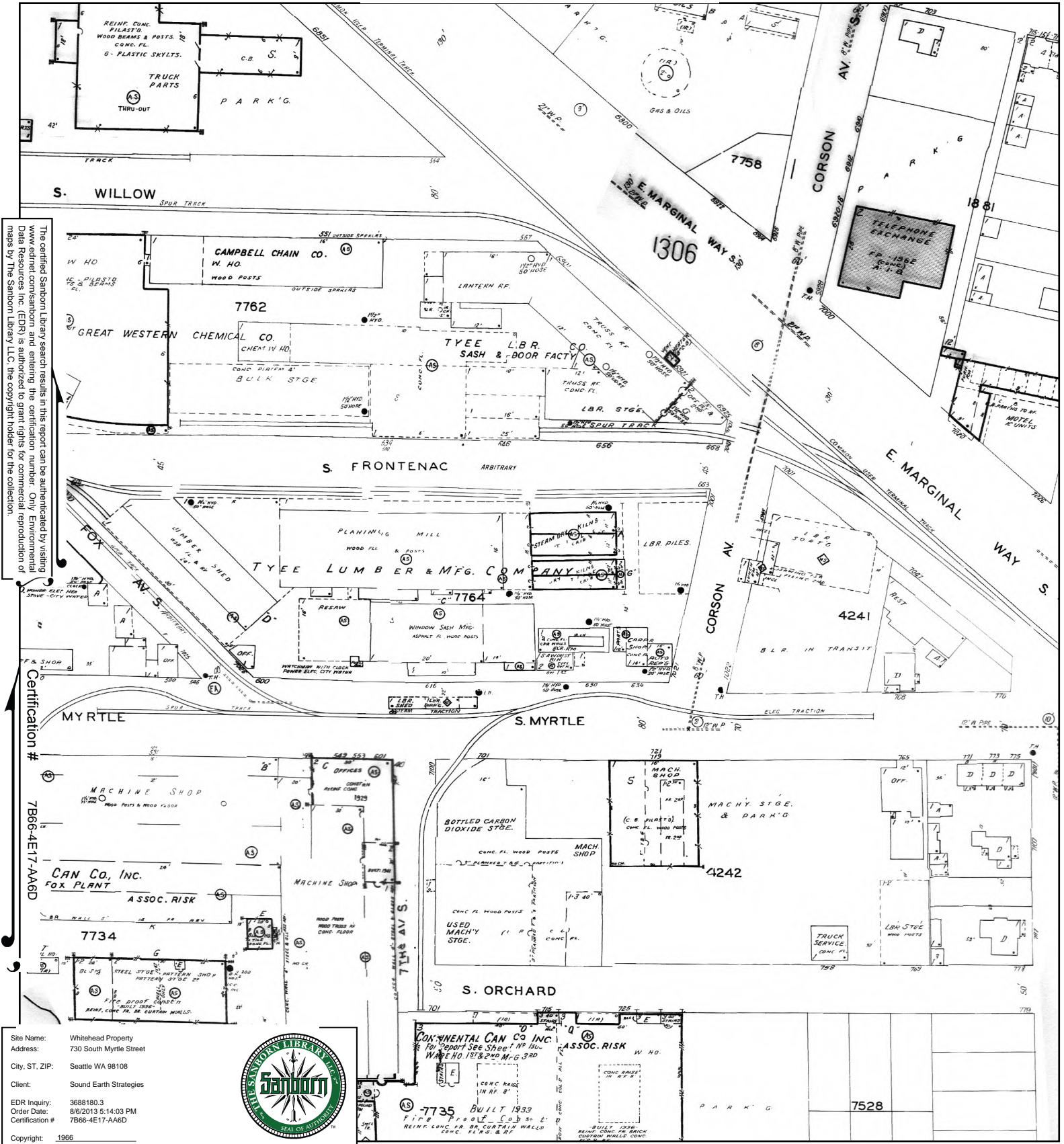


Volume 3, Sheet 357



Volume 3, Sheet 394

# 1966 Certified Sanborn Map



The certified Sanborn Map search results in this report can be authenticated by visiting [www.edrnet.com/sanborn](http://www.edrnet.com/sanborn) and entering the certification number. Only Environmental Data Resources Inc. (EDR) is authorized to grant rights for commercial reproduction of maps by The Sanborn Library LLC, the copyright holder for the collection.

Certification # 7B66-4E17-AA6D

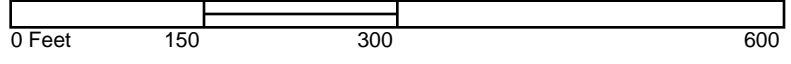
Site Name: Whitehead Property  
 Address: 730 South Myrtle Street  
 City, ST, ZIP: Seattle WA 98108  
 Client: Sound Earth Strategies  
 EDR Inquiry: 3688180.3  
 Order Date: 8/6/2013 5:14:03 PM  
 Certification #: 7B66-4E17-AA6D  
 Copyright: 1966



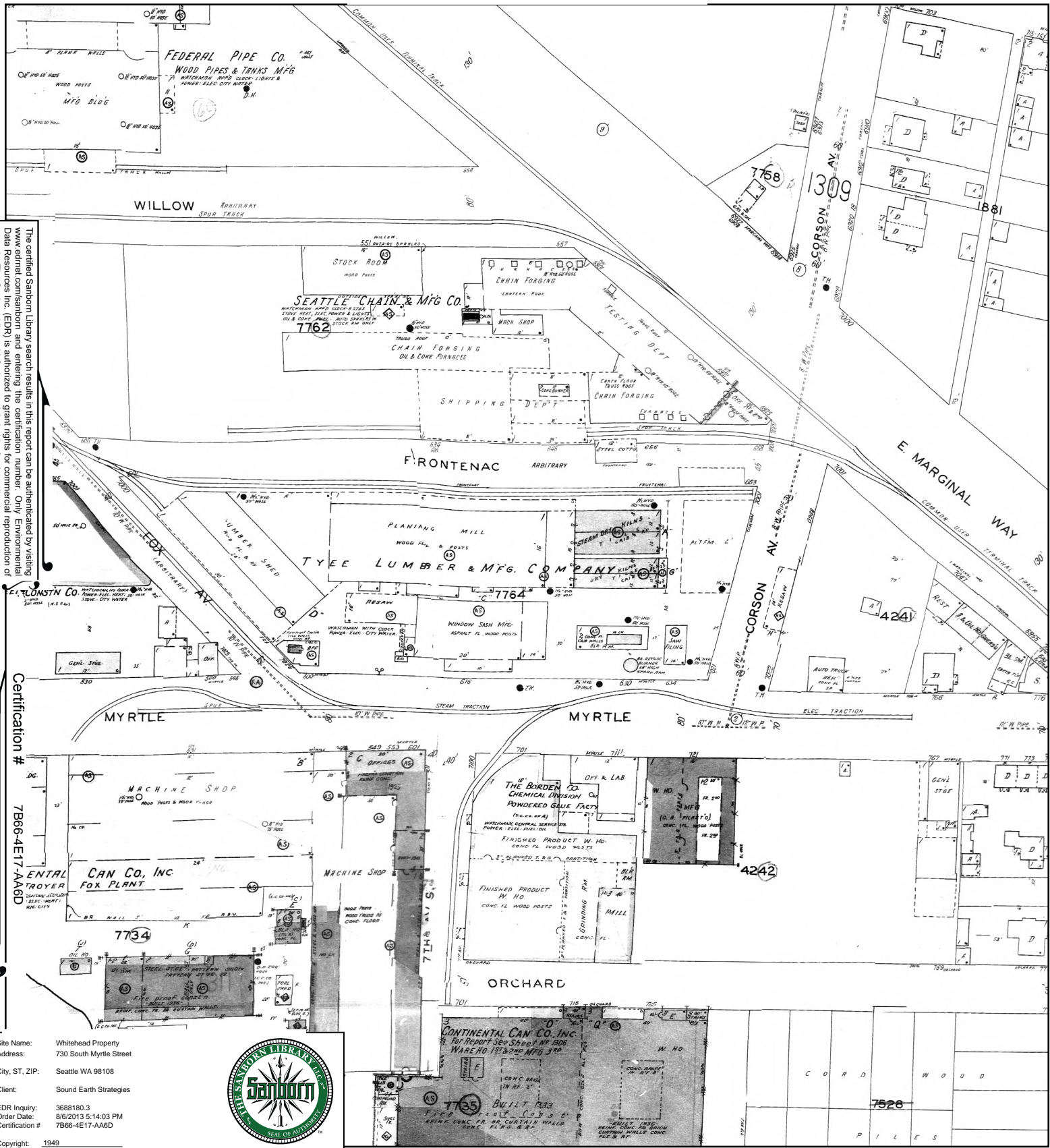
This Certified Sanborn Map combines the following sheets.  
 Outlined areas indicate map sheets within the collection.



- Volume 13, Sheet 1304
- Volume 13, Sheet 1306
- Volume 13, Sheet 1309
- Volume 13, Sheet 1311



# 1949 Certified Sanborn Map



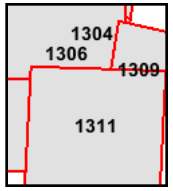
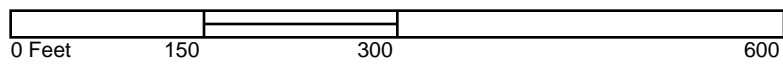
The certified Sanborn Map search results in this report can be authenticated by visiting [www.ednr.com/sanborn](http://www.ednr.com/sanborn) and entering the certification number. Only Environmental Data Resources Inc. (EDR) is authorized to grant rights for commercial reproduction of maps by The Sanborn Library LLC, the copyright holder for the collection.

Certification # 7B66-4E17-AA6D

Site Name: Whitehead Property  
 Address: 730 South Myrtle Street  
 City, ST, ZIP: Seattle WA 98108  
 Client: Sound Earth Strategies  
 EDR Inquiry: 3688180.3  
 Order Date: 8/6/2013 5:14:03 PM  
 Certification #: 7B66-4E17-AA6D  
 Copyright: 1949



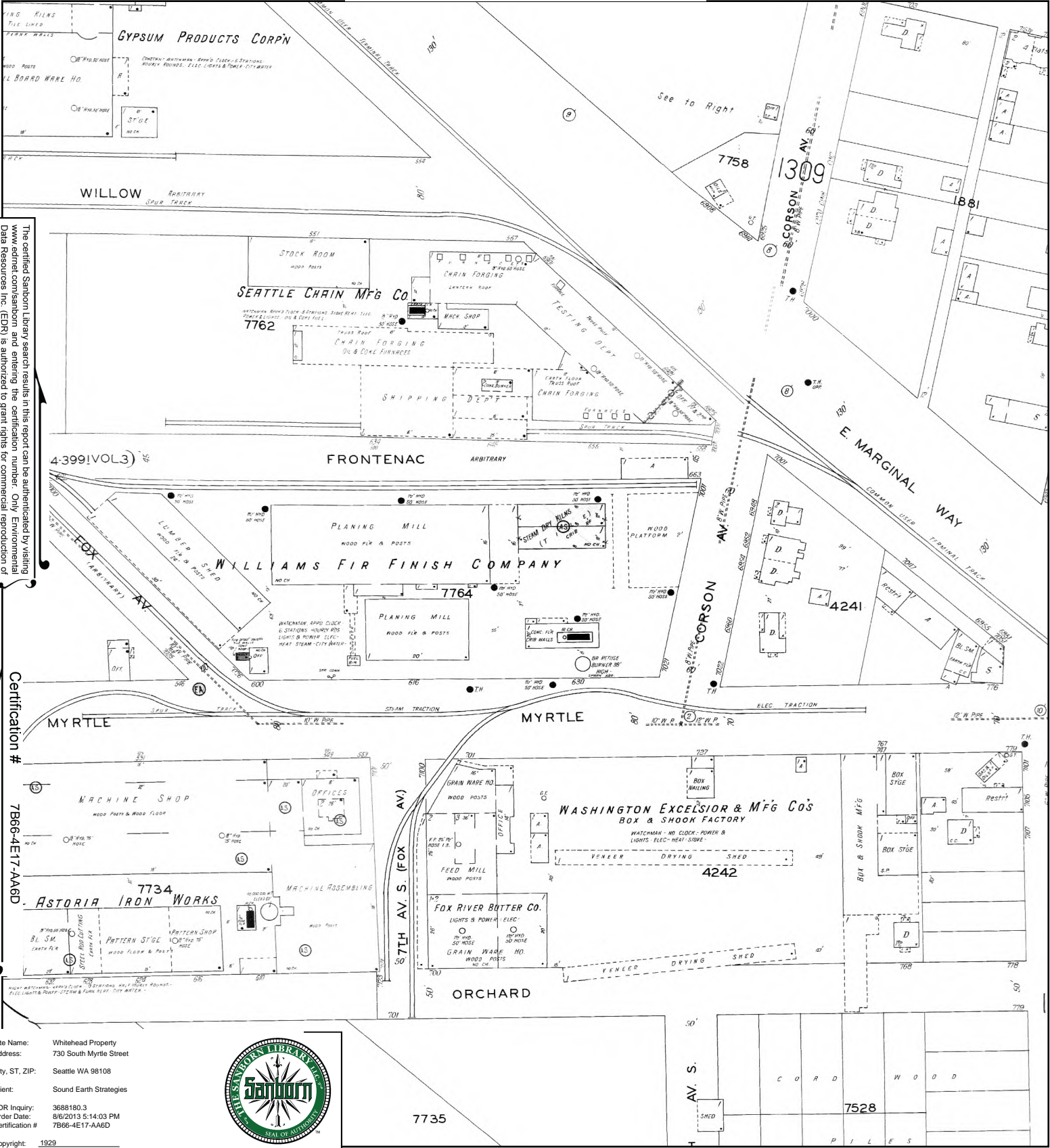
This Certified Sanborn Map combines the following sheets. Outlined areas indicate map sheets within the collection.



- Volume 8, Sheet 1304
- Volume 8, Sheet 1306
- Volume 8, Sheet 1309
- Volume 8, Sheet 1311



# 1929 Certified Sanborn Map



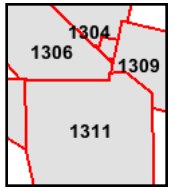
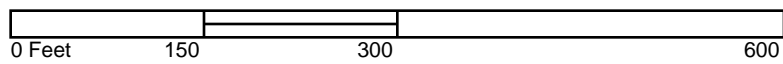
The certified Sanborn Library search results in this report can be authenticated by visiting [www.edrnet.com/sanborn](http://www.edrnet.com/sanborn) and entering the certification number. Only Environmental Data Resources Inc. (EDR) is authorized to grant rights for commercial reproduction of maps by The Sanborn Library LLC, the copyright holder for the collection.

Certification # 7B66-4E17-AA6D

Site Name: Whitehead Property  
 Address: 730 South Myrtle Street  
 City, ST, ZIP: Seattle WA 98108  
 Client: Sound Earth Strategies  
 EDR Inquiry: 3688180.3  
 Order Date: 8/6/2013 5:14:03 PM  
 Certification # 7B66-4E17-AA6D  
 Copyright: 1929



This Certified Sanborn Map combines the following sheets.  
 Outlined areas indicate map sheets within the collection.

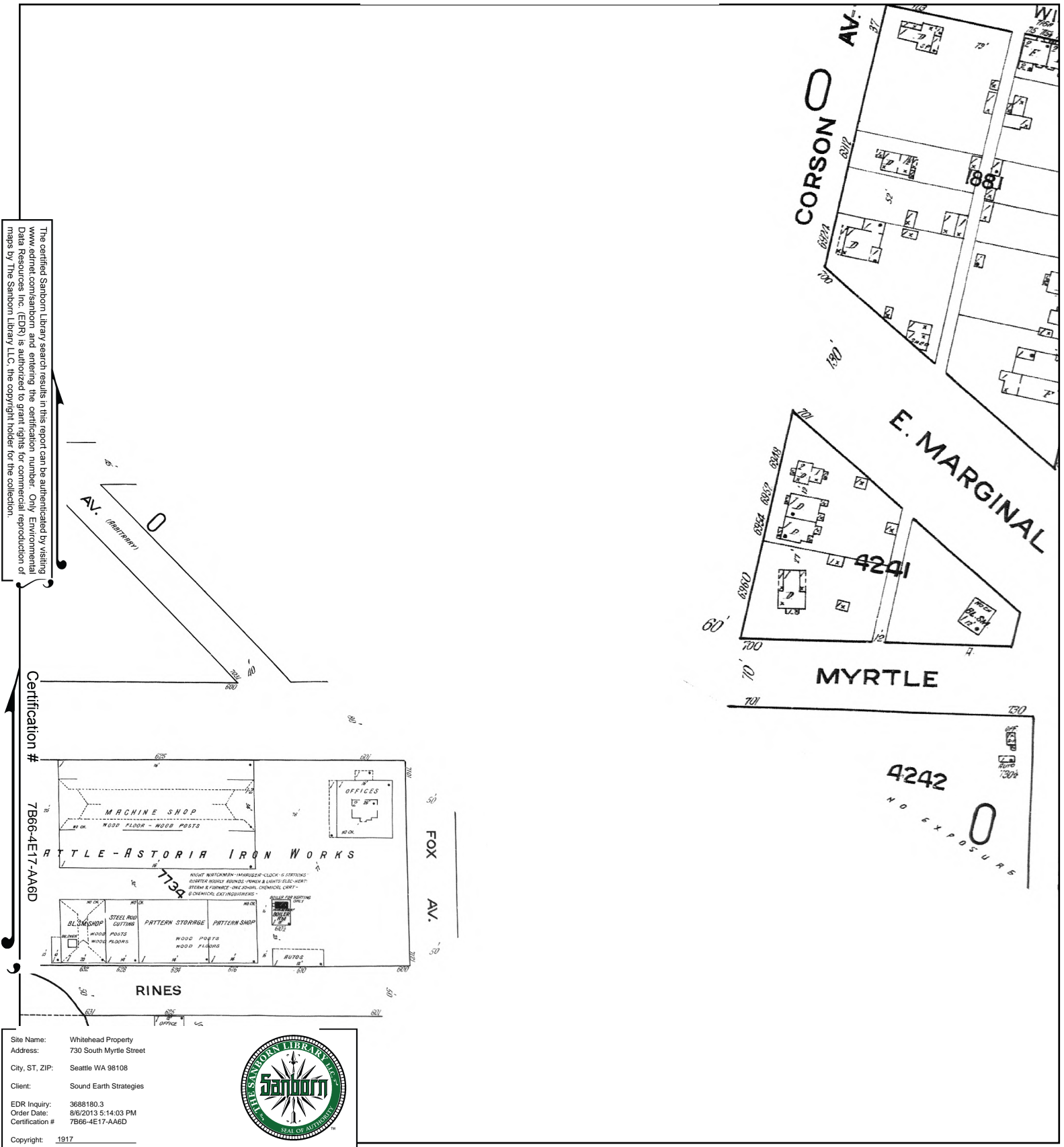


- Volume 8, Sheet 1304
- Volume 8, Sheet 1306
- Volume 8, Sheet 1309
- Volume 8, Sheet 1311



# 1917 Certified Sanborn Map

The certified Sanborn Library search results in this report can be authenticated by visiting [www.edrnet.com/sanborn](http://www.edrnet.com/sanborn) and entering the certification number. Only Environmental Data Resources Inc. (EDR) is authorized to grant rights for commercial reproduction of maps by The Sanborn Library LLC, the copyright holder for the collection.

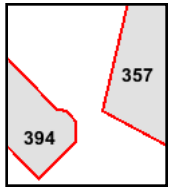


Certification # 7B66-4E17-AA6D

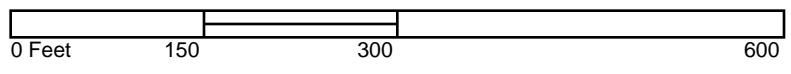
Site Name: Whitehead Property  
 Address: 730 South Myrtle Street  
 City, ST, ZIP: Seattle WA 98108  
 Client: Sound Earth Strategies  
 EDR Inquiry: 3688180.3  
 Order Date: 8/6/2013 5:14:03 PM  
 Certification # 7B66-4E17-AA6D  
 Copyright: 1917



This Certified Sanborn Map combines the following sheets. Outlined areas indicate map sheets within the collection.



Volume 3, Sheet 357  
 Volume 3, Sheet 394



***Washington State Department of Ecology Early Notice Letter***



STATE OF WASHINGTON  
DEPARTMENT OF ECOLOGY

Northwest Regional Office • 3190 160th Ave SE • Bellevue, WA 98008-5452 • 425-649-7000  
711 for Washington Relay Service • Persons with a speech disability can call 877-833-6341

April 24, 2013

MR DEAN C WHITEHEAD  
RELIABLE TRANSFER & STORAGE CO  
PO BOX 81144  
SEATTLE WA 98108

Re: **EARLY NOTICE LETTER:** Facility Site # 9809  
Whitehead Tyee Property  
730 S Myrtle St  
Seattle, WA 98108  
Tax Parcel Id: 2734100270  
Cleanup Site # 12115

Dear Mr. Whitehead:

This letter is sent to you concerning information that the Department of Ecology (Ecology) has gathered regarding the above referenced property. As part of the process under the Model Toxics Control Act (MTCA), Ecology maintains a list of known or suspected contaminated sites. Based on available information in the department's files, it is Ecology's decision to add this property to the list as a site known to be contaminated by hazardous substances.

Enclosed is a data summary report containing information we believe reflects the current site status. Please note that inclusion on the list **does not** mean that Ecology has determined you to be a potentially liable person responsible for cleanup under MTCA. However, this letter is a notification that an area(s) of contamination exists on this property. Further investigation or cleanup action will need to be done to comply with Washington State laws and regulations.

Because of considerable potential liability, please be advised to carefully consider any investigation or cleanup actions and to carefully document steps taken independent of Ecology's involvement. Guidance documents to help conduct an independent cleanup are available if you are interested in this option. In proceeding with an independent cleanup, please be aware there are requirements in State law which must be met. Some of these requirements are addressed in WAC 173-340-120(8)(B) and -300(4). Ecology will use the appropriate requirements contained throughout MTCA in its evaluation of the adequacy of any independent remedial (cleanup) actions performed.

Ecology has a strong commitment to work cooperatively with individuals to accomplish prompt and effective investigations and site cleanups. However, due to limited resources and requirements in State law, we are not able to provide all the assistance requested. Your cooperation in planning or conducting a cleanup action is not an admission of guilt or liability.





Mr. Whitehead

4/24/2013

Page 2 of 2

If an independent cleanup action is undertaken, and a formal review of the work is desired, a report may be submitted to Ecology through the Voluntary Cleanup Program. This program was established in response to the public's need for Ecology to more rapidly review cleanup actions. A fee has been established to support this review process. Guidance documents to help conduct an independent cleanup are available on our website (<http://www.ecy.wa.gov/programs/tcp/vcp/vcpmain.htm>) if you are interested in this option.

If a cleanup action is undertaken and a formal review of the work is not desired at this time, then the information should be submitted to Ecology in order to document any assessment or cleanup activities. If no report is available, but work is in progress or anticipated, a letter describing these plans would be helpful in updating the site record.

If an independent cleanup action does not occur on this property, Ecology will conduct a more detailed inspection at a future time that may include testing for contamination. After that, Ecology will assess what action is needed and establish a priority for that work under the formal MTCA cleanup process. At that time, the potentially liable person(s) would be determined and would be responsible for cleanup costs, including State oversight.

Should you have any questions regarding this letter or if you would like a copy of Chapter 70.105D RCW (The Model Toxics Control Act), the implementing regulations, Chapter 173-340 WAC, that detail these requirements, or a guidance document, please contact Donna Musa at (425) 649-7136 or [donna.musa@ecy.wa.gov](mailto:donna.musa@ecy.wa.gov). Thank you in advance for your cooperation.

Sincerely,



Russell E Olsen, MPA  
Voluntary Cleanup Unit Supervisor  
Toxics Cleanup Program

By certified mail: 7011 0470 0003 3682 9269

## KING COUNTY

SITE I

### Whitehead Tye Property

CleanupSite ID: **12115**

FS ID: **9809**

Alternate Name(s): Whitehead Tye Property

LOCATION:

[View Vicinity Map](#)

Address: **730 S Myrtle Street**  
**Seattle 98108**

Lat/Long: **47.53984 -122.32542**  
Township/Range/Section: **24N 4E 29**

Legislative District: **11**  
Congressional District: **9**

STATUS:

[View Site Web Page](#)

Ecology Status: **Awaiting Cleanup**  
WARM BIN#:

Responsible Unit: **Northwest**  
Site Manager: **Musa, Donna**  
Statute: **MTCA**

Is Brownfield?  
Environmental Covenant?  
Is PSI Site?

UST Site ID:  
WRIA ID: **9**

NFA Received? NFA Date: NFA Reason:

ASSOCIATED CLEANUP UNIT(s)

culD	Cleanup Unit Name	Unit Type	Process Type	Unit Status	Size (Acres)	ERTS ID
12734	Whitehead Tye Property	Upland	No Process	Awaiting Cleanup		640822

SITE ACTIVITIES:

Applies to:	Related ID (Unit-LUST-VCP)	Activity Display Name	Status	Start Date	End Date	Legal Mechanism	Performed By	Project Manager
CleanupSite		Site Discovery/Release Report Received			4/1/2000			Northwest Region
CleanupSite		Initial Investigation / Federal Preliminary Assessment	Completed	4/22/2013	4/23/2013		Ecology	Becker, Sunny
CleanupSite		Early Notice Letter(s)			4/24/2013			Musa, Donna

AFFECTED MEDIA & CONTAMINANTS:

Contaminant:	Media:					
	Ground Water	Surface Water	Soil	Sediment	Air	Bedrock
Halogenated Solvents	C					
Other Halogenated Organics	C		B			

**Key:**

B - Below Cleanup Level  
C - Confirmed Above Cleanup Level  
S - Suspected

R - Remediated  
RA - Remediated-Above  
RB - Remediated-Below

***Washington State Department of Ecology Stormwater Compliance Warning  
Letter***



STATE OF WASHINGTON  
DEPARTMENT OF ECOLOGY

Northwest Regional Office • 3190 160th Avenue SE • Bellevue, Washington 98008-5452 • (425) 649-7000

April 26, 2012

**CERTIFIED MAIL**

**7010 2780 0001 6284 6651**

Mr. Ed Armstrong  
Seattle Iron & Metals Corp  
601 S Myrtle St  
Seattle, WA 98108

RE: Warning Letter - Noncompliance with NPDES Industrial Stormwater General Permit No. WAR 125002, terms and conditions and RCW 90.48.

Dear Mr. Armstrong:

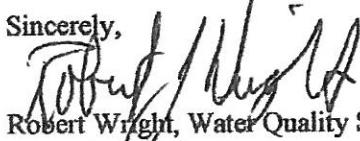
On January 5 and March 14, 2012, Ecology conducted inspections at Seattle Iron & Metals Truck Parking facility located at 730 S. Myrtle Street, Seattle. The purpose of these inspections was to determine compliance with NPDES Industrial Stormwater General Permit #WAR125002.

**In order to come into compliance with NPDES Industrial Stormwater General Permit #WAR125002 requirements and RCW 90.48, the facility must comply with the following correctives actions:**

- **Submit to Ecology within 30 days upon receipt of this notice, a revised Stormwater Pollution Prevention Plan (SWPPP) that meets Permit Condition S3,**
- **Provide proper cover and containment for all liquid chemical and petroleum products and wastes stored outside at the facility,**
- **Keep all dumpsters, scrap metal bins and drums under cover or fit with a lid that must remain closed when not in use,**
- **Immediately clean up all petroleum leaks and spills.**
- **Immediately improve the operational source control practices at the facility.**
- **Develop a plan for collecting and conveying stormwater at the facility that will allow for stormwater treatment and discharges that meet permit benchmarks.**

The enclosed inspection report provides additional information. The violations described above are subject to formal enforcement actions and may result in the issuance of formal enforcement actions including civil penalties of up to \$10,000 per day per violation.

Sincerely,

  
Robert Wright, Water Quality Specialist  
Water Quality Program

RJW:bl  
Attachment





State of Washington Department of Ecology  
Northwest Regional Office  
**STORMWATER COMPLIANCE INSPECTION  
REPORT**

WADOE Stormwater  
Compliance Inspection Form  
(last file update 4-04.)

Facility Type:  
 Industrial  Boatyard  
 Construction  S & G

Section A: General Data

Inspection Date 1/5/2012 and 3/14/2012	NPDES Permit # <b>WAR125002</b>	County King	Receiving Waters Duwamish River
Discharges to: Surface Water <input checked="" type="checkbox"/> Ground Water <input checked="" type="checkbox"/> Weather at time of inspection: Showers			

Section B: Facility Data

Name and Location of Facility Inspected Seattle Iron & Metals Annex 730 South Myrtle Street Seattle, WA 98108	Entry Time 1:00 pm	Permit Effective Date 1-01-10
	Exit Time 3:00 pm	Permit Expiration Date 1-01-15
Name(s) of On-Site Representative(s)/Title(s)/Phone and Fax Number(s) Ed Armstrong/Operations Manager/206-682-0040 John Franklin/Civil Services Manager/206-682-0040	Other Participants: Megan Wisdom, Seattle Public Utilities	
Name, Address of Responsible Official/Title/Phone and Fax Number. Marc Sidell/ Vice President/ 206-682-0040 601 S. Myrtle Street Seattle, WA 98108 Phone Number      Fax      Contacted? <input type="checkbox"/> Yes <input checked="" type="checkbox"/> No	Samples Taken?	Yes <input type="checkbox"/> No <input checked="" type="checkbox"/>
	Photos Taken?	<input checked="" type="checkbox"/> <input type="checkbox"/>

Section C: Areas Evaluated During Inspection.

<input checked="" type="checkbox"/> NPDES Permit Available	<input type="checkbox"/> Wet & Dry Season Inspection Reports	<input checked="" type="checkbox"/> Operations & Maintenance	<input type="checkbox"/> Effluent/Receiving Water
<input type="checkbox"/> Storm Water Pollution Prevention Plan Available	<input type="checkbox"/> Employee Training Records	<input checked="" type="checkbox"/> Oil/Water Separator	<input type="checkbox"/> Pretreatment
<input checked="" type="checkbox"/> SPCC Plan & Equipment	<input type="checkbox"/> Compliance Schedules	<input checked="" type="checkbox"/> Solid Waste Disposal	<input type="checkbox"/> Laboratory
<input type="checkbox"/> Erosion and Sediment Control Plans	<input type="checkbox"/> Monitoring Plan	<input checked="" type="checkbox"/> Catch Basins	<input type="checkbox"/> 0.5 inch Inspection Logs
<input checked="" type="checkbox"/> DMR Submittals	<input checked="" type="checkbox"/> Fuel/Chemical Storage	<input checked="" type="checkbox"/> Track out / Wheel wash	<input type="checkbox"/>
<input type="checkbox"/>	<input type="checkbox"/>	<input type="checkbox"/>	<input type="checkbox"/>
<input type="checkbox"/>	<input type="checkbox"/>	<input type="checkbox"/>	<input type="checkbox"/>

Section D: Summary of Findings/Comments

**Background:**

This compliance inspection was conducted as part of a Department of Ecology inspection program to control the potential sources of pollutants discharged to the Duwamish Waterway through storm drainage systems. Megan Wisdom, Stormwater Inspector with Seattle Public Utilities also participated in this inspection.

Seattle Iron & Metals (SIM) operates a large scrap metal recycling and processing facility at 601 S. Myrtle Street. The operation is covered under Individual NPDES Industrial Stormwater Permit # WA031968. SIM leases property on the north side of S. Myrtle Street for the storage of trucks, drop-boxes, dumpsters, bins and miscellaneous equipment and materials associated with their scrap metal operation. SIM obtained coverage for this facility under NPDES Industrial Stormwater General Permit # WAR125002 in early 2011.

**Inspection/Observations:**

On January 5, 2012, I stopped by the SIM Truck Parking Facility (Annex) located across the street from the main scrap metal plant. The street was flowing with a lot of highly turbid stormwater. I documented that much of the stormwater flowing from the SIM Annex facility was turbid and had a visible sheen on it (see Photos # 1, 4, 5). I took photos and decided to consult with Ecology and Seattle Public Utilities (SPU) staff before contacting SIM on that day. I returned to the facility on January 26 with Ed Abbasi the permit manager for the SIM individual stormwater permitted facility and met with Ed Armstrong and John Franklin. We discussed the fact that the facility was more than just a truck parking operation and that they would need to

include monitoring for lead and TPH as a scrap metal facility. The two main discharge locations were enhanced to facilitate easier sample collection. The Discharge Monitoring Reports submitted reveal discharge levels for copper and zinc are more than 10 times the benchmark levels and more than 100 times more than the permit benchmark levels for turbidity.

I returned to facility on March 14, 2012 with Megan Wisdom from SPU in an effort to better understand the drainage system in the vicinity. I contacted Ed Armstrong and John Franklin with SIM who assisted with the site inspection. I conducted a compliance inspection but was not able review the Stormwater Pollution Prevention Plan at that time. A copy of the site map for the facility was provided. SIM installed the discharge enhancement that was discussed with SIM on January 26, at the two discharge locations to aid in sample collection (see Photos # 9, 10). The sausage booms and straw wattles were not providing adequate treatment of the oily turbid stormwater run-off.

Stormwater discharges from the SIM Annex facility and flows across the unpaved shoulder of S. Myrtle Street (see photos # 1, 4, 5, 6, & 7). The stormwater likely picks up petroleum and turbidity as it flows across this unpaved shoulder. Stormwater from the SIM Annex flows into several storm drain catch basins on S. Myrtle Street.

Most of the stormwater within the facility had a significant sheen on it (see Photos # 11, 12, 15 & 16). The permit requires them to immediately clean up spills and leaks to prevent the discharge of pollutants. The permit also requires "empty" scrap metal bins and dumpsters (unless they are clean) to be stored under cover or be provided with a lid that remains closed when not in use (see Photos # 13, 14).



The facility was also storing "empty" drums that were damaged and waiting for repair or scrapping. These drums all had residual metals and fluids in them. The permit requires that all scrap metals bins (or drums) we stored under cover or be fitted with a tight fitting lid. The permit also requires that scrap metal chips, grindings and/or turnings not be allowed to remain on the ground and exposed to stormwater. It is a permit violation to store drums with liquid chemical or petroleum products or wastes without proper cover and containment (see Photos # 17-21). Formal enforcement is being considered for permit noncompliance.

**Issues & Requirements:**

The following must be completed in order to come into compliance with NPDES Industrial Stormwater General Permit # WAR125002 and RCW 90.48 (Water Pollution Control Law):

- Update the Stormwater Pollution Prevention Plan in accordance with permit condition # S3. Include the last 6 monthly inspection report forms and the spill log.
- The facility must also monitor in accordance with the requirements for scrap metal recycling (Table 3 # 2), Total Lead and TPH.
- Include the cleaning practice and procedures for all scrap metal dumpsters and/or containers in the SWPPP.
- Provide proper cover and containment for all liquid chemical or petroleum products or wastes stored outside at the facility.
- Immediately clean up petroleum spills and leaks and log into spill log as appropriate.
- Develop and submit a plan for complying with the permit.
- **The updated SWPPP will be reviewed for compliance with permit requirements and must be submitted to Ecology within 30 days.**

Contact Robert Wright at 206-909-6640 with any questions or concerns regarding this report.

Name(s) and Signatures of Inspector(s) Robert Wright  	Agency/Office/Telephone WA Dept. of Ecology/ NW Regional Office/ 425-649-7060  3190 160 <sup>th</sup> Ave SE, Bellevue, WA 98008-5452	Date 4-5-12  04/26/12
Signature of Management Q A Reviewer	Agency/Office/Phone and Fax Numbers WA Dept. of Ecology/NWRO/ (425) 649-7000 Fax (425) 649-7098	

**UNANNOUNCED** Inspection

***Washington State Department of Ecology Select File Information Pertaining to  
the Property***



UST ADJUSTMENTS  
CHANGE IN BILLING ADDRESS OR REPRINT

CHANGE IN OWNER ADDRESS:

Customer Name WHITEHEAD COMPANY Site Number 009634  
Customer Number U0007758 Invoice Number 2350  
Initiated by KAREN G BACKMAN Date 9-13-90  
(Name)

PROGRAM ACTION:

Reprint Original Invoice  N PAID 5-16-90  
Print Current Statement Y  N Looked with Uerna  
Remove From Pending  Y N phone conversation.  
Approved By Karen G Backman Date 9/13/90  
(Name)

Comments \_\_\_\_\_  
\_\_\_\_\_

NOTICE OF PERMANENT CLOSURE OF UNDERGROUND STORAGE TANK(S)

Site Owner/Operator: WHITEHEAD COMPANY, INC.  
 Site Address: 600 SOUTH MYRTLE STREET SEATTLE, WA 98108  
 Telephone: (206) 763-0310

Site Notification Number (If known; this is assigned by Ecology): 009634  
 Tank has been registered with Ecology (); tank was not registered (.

Local closure permit (if any) obtained from: Seattle Fire Dept.  
 (Always contact local authorities regarding permit requirements.)

Tank closure performed by:  
 Company/Individual: Lee Morse General Contractor, Inc  
 Telephone: (206) 763-8956 Date of Tank Closure: 11/22/90  
 Method of Closure: ( Removal ( In-Place Closure  
 If closed in place, type of fill material used: Pitrun

If removed, how will the tank(s) be disposed of? ( Scrap ( Landfill  
 ( Other method (please specify: Lee Morse General Contractor, Inc.  
 Disposal Location: Local salvage yard

Tank ID Number	Age	Tank(s) Closed	
		Size	Last Material Stored
-	-	1,000	Diesel
-	-	1,000	Diesel

Will the tanks be replaced by new underground tanks? ( Yes ( No  
 (NOTE: If YES, you need to submit a notification form for the new tanks.)

Was a site assessment completed? ( Yes ( No If so, was contamination found? ( Yes ( No

(NOTE: The appropriate regional office of the Washington Department of Ecology should be contacted for assistance if contamination is found (see attached map). Records of the site closure must also be maintained at the site and must be available upon an inspector's request for at least three years after closure.)

Inspecting Agency: Seattle Fire Dept. Inspector Name: \_\_\_\_\_  
 (NOTE: This is generally the local fire department or agency enforcing the Uniform Fire Code; in some cases (usually involving contamination) it may be Ecology. In some instances there may be no inspecting agency.)

Signature: [Signature] Date: 04/11/90  
 Title: \_\_\_\_\_

Please return the completed form to:  
 Storage Tank Unit  
 Department of Ecology  
 M/S PV-11  
 Olympia, WA 98504-8711

*9/12/90  
 all info  
 entered -  
 closed -  
 KSSB*

# WHITEHEAD COMPANY, INC.

763-0310

719 So. Myrtle St.

Mailing Address: P.O. Box 80323

Seattle, Washington 98108-0323

August 24, 1990

STATE OF WASHINGTON  
DEPARTMENT OF ECOLOGY - UST  
P O. BOX 5128  
LACEY, WA 98503-5128

RE; Invoice #2350 - Site 009634

This site was closed November 1989, see copy of permanent closure notice sent April 1990.

Please cancel this invoice.

Thank you,

*Patricia H. Anderson*

Patricia H. Anderson, Acctg.  
Whitehead Company, Inc.

DEPT. OF ECOLOGY  
CASHERING SECTION

90 AUG 29 19:20

9/13/90

*Called Louie Koen*

*Inks removed after deadline  
sent reprint*

DB

FORM E  
Rev 4/02/90

UST ADJUSTMENTS  
CHANGE IN BILLING ADDRESS OR REPRINT

P

CHANGE IN OWNER ADDRESS:

Customer Name WHITEHEAD COMPANY CORP. Site Number 009634

Customer Number U0007758 Invoice Number UST 2350

Initiated by DAVID SHAW Date 6/5/90  
(Name)

PROGRAM ACTION:

Reprint Original Invoice  Y  N

Print Current Statement  Y  N

Remove From Pending  Y  N

Approved By Karen H. Badman Date 7-23-90  
(Name)

Comments \_\_\_\_\_  
\_\_\_\_\_



STATE OF WASHINGTON  
DEPARTMENT OF ECOLOGY

Mail Stop PV-11 • Olympia, Washington 98504-8711 • (206) 459-6000

MAY 16, 1990

WHITEHEAD COMPANY CORP.  
600 SO MYRTLE ST PO BOX 323  
SEATTLE WA 98108

RE: SITE NO. 009634

INVOICE NUMBER:	UST2350	SITE:
INVOICE DATE:	10-30-1989	
INVOICE AMOUNT:	\$ 120.00	WHITEHEAD COMPANY CORP.
INVOICE PAID:	\$ 0.00	600 SO MYRTLE ST PO BOX 323
INVOICE ADJUSTMENT:	\$ 0.00	SEATTLE WA 98108
AMOUNT DUE:	\$ 120.00	

NOTICE OF OVERDUE PAYMENT

You were previously billed for the underground storage tank(s) located at the site noted above. Payment is now more than 30 days delinquent. This billing was mandated by the Underground Storage Tank Law, Chapter 346, Laws of 1989. Each tank is subject to the fee if it was not permanently closed by October 31, 1989. There is potentially a substantial fine for non-payment of the fee.

Please send your payment to The Department of Ecology, P.O. Box 5128, Lacey, WA 98503-5128. It is very important to include both the invoice number and site number with your remittance. If you wish to discuss this billing, please call: Karen Backman (206) 459-6622; John Bails (206) 459-6288; or Joyce Smith (206) 438-7764. Any disputes of this billing need to be in writing.

If payment has already been sent, or if this is a duplicate billing, we apologize. Please contact one of the above staff so that we can correct our records.

01 SITE\_NO 009634 02 DATE.REC \_\_\_\_\_ REGION NW OWN.ID U0007758  
 03 CONTACT R J WHITEHEAD PREVIOUS OWNER  
 04 C\_TITLE PRESIDENT 05 C\_PHONE (206) 763-0310

SITE				OWNER			
06 NAME	WHITEHEAD COMPANY CORP.			WHITEHEAD COMPANY CORP.			
07 ADD1	600 SO MYRTLE ST PO BOX 323			600 SO MYRTLE ST PO BOX 323			
08 ADD2							
09 CITY	SEATTLE	10 ST	WA	SEATTLE	ST	WA	
11 ZIP	98108-	12 CNTY	KING	98108-	CNTY	KING	
13 PHONE	(206) 763-0310			(206) 763-0310			

TANKS AT SITE: PETROLEUM: 14 IN USE 0 15 NOT IN USE 2  
 REGULATED CHEMICALS: 16 IN USE 0 17 NOT IN USE 0  
 18 TOTAL TANKS AT SITE 2

19 LOCATED ON INDIAN LANDS 20 STATUS 1: 21 SIC NUMBER \_\_\_\_\_  
 22 CERT.NM R. J. WHITEHEAD 23 TITLE PRESIDENT  
 24 DATE SIGNED \_\_\_\_\_ 25 CLERK \_\_\_\_\_ 26 ENTRY DATE \_\_\_\_\_

CODE DATE COMMENT  
 27 1: 28 29

(T)anks / (P)ermits / (I)nvoices / (U)pdate / (B)rowse / (:)Query / (M)ail  
 (A)nother site / (V)iew owner / (N)ew Owner / (R)eturn  
 ONLINE 3DSR 3CHAR 31 PG 3 3G0 3SYSTEM RDY 3 3

*7/20 man from Co. at site gave address as  
 P.O. Box 80323  
 Seattle, WA  
 98108*



# WASHINGTON STATE UNDERGROUND STORAGE TANK NOTIFICATION FORM



**IMPORTANT: PLEASE READ ALL INSTRUCTIONS ON PAGES I-1 AND I-2 BEFORE ENTERING INFORMATION.**

- ABOVEGROUND TANKS MUST BE REPORTED IF THE CONNECTED UNDERGROUND PIPING COMPRISES AT LEAST 10% OF THE OVERALL STORAGE SYSTEM (TANK AND PIPING).
- A SEPARATE FORM MUST BE USED FOR EACH SITE, EXCEPT FOR SITES WITH ONLY ONE TANK EACH. SEE THE GENERAL INSTRUCTIONS (PAGE I-2) FOR THE DEFINITION OF A SITE AND DETAILS ON REPORTING SITES WITH ONE TANK EACH.
- THERE IS ROOM IN SECTION VI FOR INFORMATION CONCERNING 15 TANKS. IF YOU HAVE MORE THAN 15 TANKS, PHOTOCOPY BOTH PAGES OF SECTION VI BEFORE ENTERING ANY INFORMATION. (IF YOU HAVE MORE THAN ONE SITE, EITHER OBTAIN MORE FORMS FROM THE DEPARTMENT OF ECOLOGY OR BE SURE TO ALSO PHOTOCOPY THIS PAGE.)
- PLEASE TYPE, OR PRINT IN INK; THE SIGNATURE UNDER "CERTIFICATION" (SECTION V) MUST BE SIGNED IN INK.

DEPT. OF ECOLOGY  
 MAY -8 86 009634  
 STATE USE ONLY

### I. OWNERSHIP OF THE TANK(S)

Please enter information regarding the owner of the tank(s). If the ownership of the tank(s) is uncertain, enter information regarding the owner of the property where the tanks are located, or information regarding the former owner of the tanks. Please circle the correct letter, indicating who the information given below refers to:

- A. OWNERSHIP UNCERTAIN    **B.** CURRENT OWNER OF TANK(S)    C. FORMER OWNER OF TANK(S)    D. PROPERTY OWNER
- E. OTHER (PLEASE SPECIFY): \_\_\_\_\_

WHITEHEAD COMPANY CORP.

Owner Name (Corporation, Individual, Public Agency, or Other Entity)

600 50 MYRTLE ST. PO BOX 323

Street Address

SEATTLE WA 98108

City

State

ZIP Code

KING 206-163-0310

County

Area Code

Phone Number

Type of Owner or Facility: CIRCLE CORRECT CODE(S)

CODE	TYPE	CODE	TYPE	CODE	TYPE
A.	Service Station	<b>G.</b>	Industrial/Manufacturing	M.	City/Town
B.	Bulk Plant	H.	Private Institution	N.	County
C.	Petroleum Distributor	I.	Residence (Non-Farm)	O.	State
D.	Convenience Store	J.	Farm	P.	Federal (Military)*
E.	Auto Dealer	K.	Airport	Q.	Federal (Non-Military)*
F.	Other Commercial/Retail	L.	Marina	R.	School District
				S.	Port District
				T.	Utility District
				U.	Fire Dept./District
				V.	Other Special Service District (e.g., sewer, water)
				W.	Other

\*FEDERAL FACILITIES ONLY: Please give your GSA Facility ID Number (Building Number).

### II. CONTACT PERSON AT THE TANK LOCATION

The contact person should be the individual responsible for regularly monitoring the operation of the tank(s).

R J WHITEHEAD

Name (if same as Section I, mark box here )

PRESIDENT 206-163-0310

Job Title

Area Code

Phone Number

### III. SITE OF THE TANK(S)

(If the same as Section I, mark box here. ) See the General Instructions (Page I-2, 2.a.) for the definition of a site.

Facility Name or Company Site Identifier, as applicable. (IF THE FACILITY IS OPERATED BY A LEASEE OR RENTER, THE NAME OF THE CORPORATION, INDIVIDUAL, PUBLIC AGENCY, OR OTHER ENTITY WHICH OPERATES THE FACILITY SHOULD BE ENTERED HERE.)

Street Address or State Road where the tanks are located. (IF NO STREET ADDRESS OR STATE ROAD, PLEASE ENTER THE LONGITUDE AND LATITUDE OR TOWNSHIP, RANGE, AND QUARTER SECTION WHERE THE TANKS ARE LOCATED.)

City State ZIP Code

County Area Code Phone Number

### IV. THE TOTAL NUMBER OF TANKS AT THIS SITE

- Number of tanks containing petroleum, which are now in use: \_\_\_\_\_
- Number of tanks which have stored petroleum, but are not now in use: 2
- Number of tanks containing regulated chemicals, which are now in use: \_\_\_\_\_
- Number of tanks which have stored regulated chemicals, but are not now in use: \_\_\_\_\_

TOTAL NUMBER OF TANKS 2

Please mark this box if the site is located on land within an Indian reservation or on other Indian trust lands

### V. CERTIFICATION (Please read and sign after completing Section VI.)

I certify under penalty of law that I have personally examined and am familiar with the information submitted in this and all attached documents. To the best of my knowledge and belief, the submitted information is true, accurate, and complete.

R.J. WHITEHEAD PRESIDENT

Name and official title of owner or owner's authorized representative or, in cases where the ownership is unknown, the name and title of the person signing the form. (PLEASE TYPE OR PRINT IN INK.)

MAY 86

Date Signed

*R.J. Whitehead*

Signature (PLEASE SIGN IN INK)

# VI. INFORMATION REGARDING INDIVIDUAL TANKS (See instructions regarding individual tanks, Page I-2)

a. Tank Identification	b. Tank Status	c. Age of the Tank	d. Capacity of the Tank	e. Tank Construction	f. Leak Detection	g. Cathodic Protection	h. Internal Protection
Please list your tanks numerically (1, 2, 3, etc.) or use an established tank identification number or code. The information in the following columns should apply to the tank identified in the corresponding row of this column.	Please put the correct letter for each tank in the appropriate row of the column below. A. Currently in use. B. Temporarily out of use. C. Permanently out of use. D. Brought into use after 5/8/86.	If the year of installation of the tank is known, please enter the last 2 digits of that year in the appropriate row. If the exact year of installation is not known, please estimate as closely as possible, using the groupings shown below (choose a letter and put it in the appropriate row.) A. Less than 1 year B. 1-2 years C. 3-5 years D. 6-10 years E. 11-15 years F. 16-20 years G. 21-30 years H. More than 30 years	Please put the correct letter for each tank in the appropriate row of the column below. If the exact capacity isn't known, please choose an estimate. A. Under 500 gallons B. 500-999 gallons C. 1,000-4,999 gallons D. 5,000-9,999 gallons E. 10,000-19,999 gallons F. Over 20,000 gallons	Please put all the letters which apply to each tank in the appropriate row of the column below. (If "Other" (H) please enter type of material.) A. Carbon Steel B. Stainless Steel C. Steel, type unknown D. Fiberglass Reinforced Plastic E. Plastic F. Concrete G. Aluminum H. Other Material (please specify) I. Unknown Material J. Single Walled K. Double Walled L. Has secondary containment M. Has overflow protection	Please put all the letters which apply to each tank in the appropriate row of the column below. (If "Other" (N) please also enter type of detection.) A. Daily inventory B. Tightness/Leak test within past year C. In-tank system D. In-piping system E. Product gauge F. Electronic sensor G. Manually sampled well(s) H. Automatically sampled well(s) I. Well or detector in secondary containment J. In-ground detector K. Between walls of double-walled tank L. Groundwater monitoring plan M. Spill Prevention Control and Countermeasure Plan N. Other (please specify) O. None	Please put the correct letter for each tank in the appropriate row of the column below. (If "Other" (C) please also enter the type of protection.) A. Sacrificial Anode/Galvanic Type B. Impressed Current Type C. Other Type (please specify) D. Cathodically Protected, Type Unknown E. None F. Unknown	Please put the correct letter for each tank in the appropriate row of the column below. (If "Other" (F or I) please also enter the type of protection.) A. Rubber Lining B. Alkyd Lining C. Epoxy Lining D. Phenolic Lining E. Glass Lining F. Other Lining (please specify) G. Lined, type unknown H. Unlined I. Other Internal protection (please specify) J. Unknown
1	B	<del>UNKNOWN</del> U	<del>500</del> B	<del>UNKNOWN</del> I	O	F	J
2	B	U	<del>500</del> B	I	O	F	J



<p><b>Tank Identification</b></p> <p>Please enter the same identification used in column a.</p>	<p><b>i. External Protection of the Tank</b></p> <p>Please put the correct letter for each tank in the appropriate row of the column below. (If "Other" (D or G) please also enter the type of coating and/or wrapping.)</p> <p>A. Asphalt Coated            B. Fiberglass Reinforced Plastic Coated            C. Epoxy Coated            D. Other Coating (please specify)            E. Vinyl Wrapped            F. Polyethylene Wrapped            G. Other Wrapping (please specify)            H. None            I. Unknown</p>	<p><b>j. Piping</b></p> <p>Please enter all the letters which apply to the portion of the piping which is underground. (If "Other" (D) please also enter the type of material.)</p> <p>A. Bare Steel            B. Galvanized Steel            C. Fiberglass Reinforced Plastic            D. Other Material (please specify)            E. Coated with non-corrosive materials            F. Cathodically Protected            G. Double-walled            H. Within a secondary containment            I. Protected with interior lining            J. In native soil rather than backfill            K. In backfill rather than native soil            L. Not certain regarding backfill/native soil            M. Details of piping are unknown            N. None of the piping is underground</p>	<p><b>k. Type of Substance Currently or Last Stored in the Tank</b></p> <p>Please put the correct letter for each tank in the appropriate row of the column below.</p> <p>1. If the substance is a hazardous substance (J) rather than a petroleum product, please also enter the name of the substance or its Chemical Abstract Service (CAS) number. (See "What Substances Are Covered" on page I-1 of the instructions for information regarding hazardous substances.)</p> <p>2. If different substances are stored in the tank at different times, or if a mixture of substances is stored, please enter all letters which apply.</p> <p>A. Leaded gasoline            B. Unleaded gasoline            C. Alcohol enriched gasoline            D. Diesel fuel            E. Aviation fuel            F. Kerosene            G. Nos. 1, 2, or 4 fuel oil            H. Nos. 5 or 6 fuel oil            I. Used oil/Waste oil            J. Hazardous substance            K. Other (Please specify)            L. Unknown            M. Empty</p>	<p><b>THESE ITEMS REFER ONLY TO TANKS PERMANENTLY OUT OF SERVICE. PLEASE LEAVE THE ROWS FOR THE TANKS STILL IN SERVICE BLANK.</b></p> <table border="1"> <thead> <tr> <th data-bbox="1553 211 1886 803"> <p><b>l. Date of Last Use</b></p> <p>If the exact month and year of last use isn't known, please enter an estimate. (Use two digits for the month and two for the year; e.g., 06-84.)</p> </th> <th data-bbox="1886 211 2177 803"> <p><b>m. Quantity Left in the Tank</b></p> <p>If the exact amount left in the tank isn't known, please enter an estimate, in gallons.</p> </th> <th data-bbox="2177 211 2526 803"> <p><b>n. Was the Tank Filled?</b></p> <p>Was the tank filled with an inert material, such as sand or concrete? Was it filled with water? Please put the correct letter in the appropriate row of the column below.</p> <p>A. The tank was filled with an inert material.            B. The tank was filled with water.            C. The tank was not filled.            D. Unknown</p> </th> </tr> </thead> <tbody> <tr> <td></td> <td></td> <td></td> </tr> </tbody> </table>			<p><b>l. Date of Last Use</b></p> <p>If the exact month and year of last use isn't known, please enter an estimate. (Use two digits for the month and two for the year; e.g., 06-84.)</p>	<p><b>m. Quantity Left in the Tank</b></p> <p>If the exact amount left in the tank isn't known, please enter an estimate, in gallons.</p>	<p><b>n. Was the Tank Filled?</b></p> <p>Was the tank filled with an inert material, such as sand or concrete? Was it filled with water? Please put the correct letter in the appropriate row of the column below.</p> <p>A. The tank was filled with an inert material.            B. The tank was filled with water.            C. The tank was not filled.            D. Unknown</p>			
<p><b>l. Date of Last Use</b></p> <p>If the exact month and year of last use isn't known, please enter an estimate. (Use two digits for the month and two for the year; e.g., 06-84.)</p>	<p><b>m. Quantity Left in the Tank</b></p> <p>If the exact amount left in the tank isn't known, please enter an estimate, in gallons.</p>	<p><b>n. Was the Tank Filled?</b></p> <p>Was the tank filled with an inert material, such as sand or concrete? Was it filled with water? Please put the correct letter in the appropriate row of the column below.</p> <p>A. The tank was filled with an inert material.            B. The tank was filled with water.            C. The tank was not filled.            D. Unknown</p>										
1	I	M	A									
2	I	M	A									



H

W

WHITEHEAD T YEE PROPERTY  
SEATTLE  
TCP

2013



030880

TAB

458041/04235TQ

ERTS # 640822

**Initial Report**

External Reference #

**Caller Information**

**Where did it happen**

First Name	DAN	Last Name	CARGILL	Berth	FORMER TYEE LUMBER / WHITEHEAD	Anchorage	
Business Name	NWRO TCP	Location Name		Street Address	730 S MYRTLE ST		
Street Address		Other Address		City/Place	SEATTLE	State	WA
Other Address		City	WA	Zip	98108	County - Region	KING
City		State	WA	Zip		NWRO	FS ID
E-mail		Confidential_FL	<input type="checkbox"/>	WIRA #			9809
Phone	(425) 649-7023	Type	Business	Waterway	GROUNDWATER	Type	GROUND WAT
Ext				Latitude		Longitude	
				Topo Quad 1:24:000	SEATTLE		
				Direction/Landmark (mile post, cross roads, township/range)			

**What happened**

Spills Program Oil Spill? N

Incident Date 7/4/1992 Received Date 4/22/2013 15:57

Medium GROUND WATER

Material CHEMICAL

Quantity Unit

Source UNDERGROUND STORAGE TANK

Cause OTHER

Activity ROUTINE/NORMAL OPERATIONS

Impact GROUND WATER CONTAMINATION

Vessel Name

Hull Number

**Primary Potentially Responsible Party Information**

First Name	DEAN	Last Name	WHITEHEAD
Business Name	WHITEHEAD TYEE PROPERTY		
Street Address	PO BOX 81144		
Other Address			
City	SEATTLE	State	WA
Zip	98108	Phone	
		Ext	
		E-mail	

**Additional Contact Information**

Name Phone Ext Type

**More Information**

The Whitehead Property is unpaved property and lies immediately south of the Cascade Columbia Facility. The property is currently leased to Seattle Iron and Metals for storage of various materials. Formerly, it was the site of a Tyee Lumber's sawmill and finishing operations from the 1920s to the late 1960s. At the former sawmill, lumber was treated with preservatives, including Penta, in a top-loading dip tank. The dip tank shed was situated adjacent to S. Myrtle Street, in the approximate location depicted on Figure 2.2. The dip tank was approximately 10 to 15 feet long, 5 feet wide and 5 to 6 feet deep, and partially below grade. Dipped lumber was processed and kiln-dried or, in some cases, air-dried and stored outside or in wooden sheds near the drying kilns. Penta dipping operations continued until 1982. A 300-gallon Penta UST, located adjacent to the dip tank shed, was removed by Northwest Enviroservices in 1986. Tyee Lumber's operations terminated in 1969, and the building was demolished. After demolition and degrading, the site was leased in the 1970s and early 1980s by Western Salvage Co., a truck and heavy equipment recycler. This parcel was subsequently leased to Nelson Trucking for container storage, and then leased to Seattle Iron and Metals. As discussed in Section 5.0, the solvent plume from the Site crosses the western third of the Whitehead Property.

Entry Person MUSA TCP, DONNA

Entry Date 4/23/2013

ERTS # 640822

Followup

<b>Inspector Information</b>		<b>Where did it happen</b>		Followup #1
Referral # 167921		Berth	Anchorage	
<input checked="" type="checkbox"/> Lead Inspector MUSA TCP, DONNA		Location Name FORMER TYEE LUMBER / WHITEHEAD		
Program/Organization TOXICS CLEANUP		Street Address 730 S MYRTLE ST		
* Region/Location NWRO		Other Address		
# of Ecology Staff 1	Overtime <input type="checkbox"/>	City/Place SEATTLE	State WA	Zip 98108-
<b>Action</b>	Start Date	End Date	County KING	Region NWRO
TCP - SIS	4/23/2013	4/23/2013	Waterway GROUNDWATER	Type GROUND WATER
			WRIA #	
<b>What happened</b>	Spills Program Oil Spill? N	Latitude	Longitude	
Incident Date 7/4/1992		Topo Quad 1:24,000 SEATTLE		
<u>Medium</u>		Direction/Landmark (mile post, cross roads, township/range)		
GROUND WATER				
<b>Material</b>				
CHEMICAL				
Quantity	Unit	Est		
		<input type="checkbox"/>		
<u>Source</u>	Regulated? <input type="checkbox"/>	<b>Potentially Responsible Party Information</b>		
UNDERGROUND STORAGE TANK		Check if the primary PRP provided notice to Ecology <input type="checkbox"/>		
<u>Cause</u>		Primary <input checked="" type="checkbox"/>	First	Last
OTHER		Name DEAN	WHITEHEAD	
		Business Name WHITEHEAD TYEE PROPERTY		
		Street Address PO BOX 81144		
		Other Address		
		City SEATTLE	State WA	Zip 98108-
<u>Activity</u>		Phone	Ext	Type
ROUTINE/NORMAL OPERATIONS		E-mail		
<u>Impact</u>				
GROUND WATER CONTAMINATION				
<u>Vessel</u>				
<b>Narrative</b>				
SITE LISTED ON CSCSL CONFIRMED FOR PENTA, TCE AND PCE IN GW.				
Vessel Emergency <input type="checkbox"/>	Entry Person: MUSA TCP, DONNA		Entry Date 4/23/2013	


## Musa, Donna K. (ECY)

---

**From:** Cargill, Dan (ECY)  
**Sent:** Tuesday, April 23, 2013 11:09 AM  
**To:** Musa, Donna K. (ECY)  
**Subject:** FW: Whitehead property - Former Tyee lumber  
**Attachments:** Pages from FARIFSFinalPDF020612[1]-2.pdf; Pages from FARIFSFinalPDF020612[1].pdf

Dan Cargill  
Department of Ecology  
3190 160<sup>th</sup> Ave SE  
Bellevue, WA 98008-5452  
425-649-7023

*Please note: this email may be considered a record subject to public review.*

 Please don't print this e-mail unless you really need to.

---

**From:** Cargill, Dan (ECY)  
**Sent:** ~~Monday, April 22, 2013 4:16 PM~~  
**To:** Wright, Robert (ECY); Abbasi, Ed (ECY); McCrea, Rachel (ECY)  
**Cc:** Thomas, Richard (ECY); Bardy, Louise (ECY)  
**Subject:** FW: Whitehead property - Former Tyee lumber

The Tyee/Whitehead property that SIM uses for their containers is not a listed MTCA site. The only listing is for their property in Kent.


Based on the location of the plume, and the hit of penta in groundwater on Myrtle, it looks like there is groundwater contamination on the property and likely soil contamination as well.

No sampling has been done on the property except for the Fox Ave site RI, and they looked at volatiles mostly.

The need to sample and characterize the soils before they do any digging or removal.

Dan Cargill  
Department of Ecology  
3190 160<sup>th</sup> Ave SE  
Bellevue, WA 98008-5452  
425-649-7023

*Please note: this email may be considered a record subject to public review.*

 Please don't print this e-mail unless you really need to.

---

**From:** Becker, Sunny (ECY)  
**Sent:** Monday, April 22, 2013 11:09 AM  
**To:** Cargill, Dan (ECY)  
**Subject:** RE: Whitehead property - Former Tyee lumber

Hi Dan,

The owner of Whitehead is not a PLP at Fox Ave site.

Since Fox Ave is a solvent site, only solvent soil data was collected at Whitehead. No solvent exceedances in the soil at Whitehead. Fox also collected groundwater data for solvent and penta at Whitehead. The solvent plume did cover about a 3<sup>rd</sup> of Whitehead property, penta also in the groundwater. However, the highest penta concentration (11,500 ppb) in the groundwater is located down gradient from Whitehead in the city ROW near Whitehead (former Tyee) dipping tank area. I do not believe Whitehead has collected any soil or groundwater data.

FILES	EBT
SUBJECT	✓
READING	
ENFORCEMENT	
OTHER	
DISTRICT	M

DEPARTMENT OF ECOLOGY

INSPECTION REPORT

To: Gary Brugger, File Inspector: D. R. Cargill  
 Date of Visit: 6/11/86 Permit No.: N/A  
 New Industry: No Permit Expires: N/A

Type of Inspection:

Permit Application  Complaint  
 Permit Renewal  Enforcement  
 Permit Compliance  Drop-in XXX

Facility: Tyee Lumber & Manufacturing  
 Address: 765 S. Myrtle Street/P.O. Box 3887 Lacey 98503  
 City: Seattle ZIP 98108 County: King  
 Tel: 491-2353

Person Contacted: Phil Simmons, Plant Manager  
 Type of Facility: Wood specialties  
 Receiving Water: Duwamish River, Slip 3  
 Type of Treatment System: None

Operation Satis XXX Fair  Unsat

Does not have permit.

Description: Company is in process of closing out Seattle operation and moving to Lacey. PCP tank has been removed as well as soils where discharge occurred.

Paul Duncan, owner, has sold property. Is former operator of Tyee Lumber before 1982. Tel: 282-6796

FOLLOW UP: 1. Obtain copy of soils analysis

Daniel R. Cargill 6/11/86  
 Daniel R. Cargill  
 District Inspector

mk

FILES	EBT	✓
SUBJECT		✓
READING		
ENFORCEMENT		
OTHER		
DISTRICT		M

DEPARTMENT OF ECOLOGY  
INSPECTION REPORT

*HOW*

To: Gary Brugger, File Inspector : D. R. Cargill  
 Date of Visit: 3/25/86 Permit No.: N/A  
 New Industry: No Permit Expires: N/A

Type of Inspection:

Permit Application      Complaint  
 Permit Renewal      Enforcement  
 Permit Compliance      Drop-in XXX

Facility: Tyce Lumber & Manufacturing  
 Address : 765 S. Myrtle Street  
 City: Seattle ZIP 98108 County: King


Person Contacted: Phil Simmons, Plant Manager  
 Type of Facility: Wood specialties  
 Receiving Water: Duwamish River, Slip 3  
 Type of Treatment System: None

Operation Satis XXX Fair      Unsat     

Does not have permit.

Description: On this date I contacted Northwest EnviroSERVICE. They stated that they had removed 300 gallons of PCP from the underground tank and had taken soil samples wich would be analyzed.

FOLLOW UP: 1. Spot check to ensure no discharge

  
 Daniel R. Cargill  
 District Inspector *6/11/86*


**APPENDIX B**  
**EDR RADIUS REPORT**



**Whitehead Property**  
730 South Myrtle Street  
Seattle, WA 98108

Inquiry Number: 3688180.2s  
August 06, 2013

## The EDR Radius Map™ Report with GeoCheck®



440 Wheelers Farms Road  
Milford, CT 06461  
Toll Free: 800.352.0050  
[www.edrnet.com](http://www.edrnet.com)

# TABLE OF CONTENTS

<u>SECTION</u>	<u>PAGE</u>
Executive Summary .....	ES1
Overview Map .....	2
Detail Map .....	3
Map Findings Summary .....	4
Map Findings .....	7
Orphan Summary .....	2316
Government Records Searched/Data Currency Tracking .....	GR-1
 <b><u>GEOCHECK ADDENDUM</u></b>	
Physical Setting Source Addendum .....	A-1
Physical Setting Source Summary .....	A-2
Physical Setting Source Map .....	A-9
Physical Setting Source Map Findings .....	A-10
Physical Setting Source Records Searched .....	A-17

*Thank you for your business.*  
Please contact EDR at 1-800-352-0050  
with any questions or comments.

#### Disclaimer - Copyright and Trademark Notice

This Report contains certain information obtained from a variety of public and other sources reasonably available to Environmental Data Resources, Inc. It cannot be concluded from this Report that coverage information for the target and surrounding properties does not exist from other sources. **NO WARRANTY EXPRESSED OR IMPLIED, IS MADE WHATSOEVER IN CONNECTION WITH THIS REPORT. ENVIRONMENTAL DATA RESOURCES, INC. SPECIFICALLY DISCLAIMS THE MAKING OF ANY SUCH WARRANTIES, INCLUDING WITHOUT LIMITATION, MERCHANTABILITY OR FITNESS FOR A PARTICULAR USE OR PURPOSE. ALL RISK IS ASSUMED BY THE USER. IN NO EVENT SHALL ENVIRONMENTAL DATA RESOURCES, INC. BE LIABLE TO ANYONE, WHETHER ARISING OUT OF ERRORS OR OMISSIONS, NEGLIGENCE, ACCIDENT OR ANY OTHER CAUSE, FOR ANY LOSS OF DAMAGE, INCLUDING, WITHOUT LIMITATION, SPECIAL, INCIDENTAL, CONSEQUENTIAL, OR EXEMPLARY DAMAGES. ANY LIABILITY ON THE PART OF ENVIRONMENTAL DATA RESOURCES, INC. IS STRICTLY LIMITED TO A REFUND OF THE AMOUNT PAID FOR THIS REPORT.** Purchaser accepts this Report "AS IS". Any analyses, estimates, ratings, environmental risk levels or risk codes provided in this Report are provided for illustrative purposes only, and are not intended to provide, nor should they be interpreted as providing any facts regarding, or prediction or forecast of, any environmental risk for any property. Only a Phase I Environmental Site Assessment performed by an environmental professional can provide information regarding the environmental risk for any property. Additionally, the information provided in this Report is not to be construed as legal advice.

Copyright 2013 by Environmental Data Resources, Inc. All rights reserved. Reproduction in any media or format, in whole or in part, of any report or map of Environmental Data Resources, Inc., or its affiliates, is prohibited without prior written permission.

EDR and its logos (including Sanborn and Sanborn Map) are trademarks of Environmental Data Resources, Inc. or its affiliates. All other trademarks used herein are the property of their respective owners.

## EXECUTIVE SUMMARY

A search of available environmental records was conducted by Environmental Data Resources, Inc (EDR). The report was designed to assist parties seeking to meet the search requirements of EPA's Standards and Practices for All Appropriate Inquiries (40 CFR Part 312), the ASTM Standard Practice for Environmental Site Assessments (E 1527-05) or custom requirements developed for the evaluation of environmental risk associated with a parcel of real estate.

### TARGET PROPERTY INFORMATION

#### ADDRESS

730 SOUTH MYRTLE STREET  
SEATTLE, WA 98108

#### COORDINATES

Latitude (North): 47.5398000 - 47° 32' 23.28"  
Longitude (West): 122.3247000 - 122° 19' 28.92"  
Universal Transverse Mercator: Zone 10  
UTM X (Meters): 550822.2  
UTM Y (Meters): 5265155.0  
Elevation: 10 ft. above sea level

### USGS TOPOGRAPHIC MAP ASSOCIATED WITH TARGET PROPERTY

Target Property Map: 47122-E3 SEATTLE SOUTH, WA  
Most Recent Revision: 1983

### AERIAL PHOTOGRAPHY IN THIS REPORT

Photo Year: 2011  
Source: USDA

### TARGET PROPERTY SEARCH RESULTS

The target property was identified in the following records. For more information on this property see page 7 of the attached EDR Radius Map report:

<u>Site</u>	<u>Database(s)</u>	<u>EPA ID</u>
SEATTLE IRON & METALS CORP TRUCK 730 S MYRTLE STREET SEATTLE, WA 98108	WA ALLSITES WA NPDES	N/A
WHITEHEAD TYEE PROPERTY 730 S MYRTLE STREET SEATTLE, WA 98108	WA CSCSL	N/A
SEATTLE IRON & METALS CORP TRUCK 730 S MYRTLE STREET SEATTLE, WA	FINDS	N/A

## EXECUTIVE SUMMARY

### DATABASES WITH NO MAPPED SITES

No mapped sites were found in EDR's search of available ("reasonably ascertainable ") government records either on the target property or within the search radius around the target property for the following databases:

### STANDARD ENVIRONMENTAL RECORDS

#### ***Federal NPL site list***

Proposed NPL..... Proposed National Priority List Sites  
NPL LIENS..... Federal Superfund Liens

#### ***Federal Delisted NPL site list***

Delisted NPL..... National Priority List Deletions

#### ***Federal CERCLIS list***

FEDERAL FACILITY..... Federal Facility Site Information listing

#### ***Federal institutional controls / engineering controls registries***

LUCIS..... Land Use Control Information System

#### ***Federal ERNS list***

ERNS..... Emergency Response Notification System

#### ***State and tribal leaking storage tank lists***

INDIAN LUST..... Leaking Underground Storage Tanks on Indian Land

#### ***State and tribal registered storage tank lists***

WA AST..... Aboveground Storage Tank Locations  
INDIAN UST..... Underground Storage Tanks on Indian Land  
FEMA UST..... Underground Storage Tank Listing

#### ***State and tribal voluntary cleanup sites***

INDIAN VCP..... Voluntary Cleanup Priority Listing

### ADDITIONAL ENVIRONMENTAL RECORDS

#### ***Local Lists of Landfill / Solid Waste Disposal Sites***

ODI..... Open Dump Inventory  
DEBRIS REGION 9..... Torres Martinez Reservation Illegal Dump Site Locations

## EXECUTIVE SUMMARY

WA SWTIRE..... Solid Waste Tire Facilities  
INDIAN ODI..... Report on the Status of Open Dumps on Indian Lands

### **Local Lists of Hazardous waste / Contaminated Sites**

US CDL..... Clandestine Drug Labs  
WA CDL..... Clandestine Drug Lab Contaminated Site List  
WA HIST CDL..... List of Sites Contaminated by Clandestine Drug Labs  
US HIST CDL..... National Clandestine Laboratory Register

### **Local Land Records**

LIENS 2..... CERCLA Lien Information

### **Records of Emergency Release Reports**

HMIRS..... Hazardous Materials Information Reporting System  
WA SPILLS 90..... SPILLS 90 data from FirstSearch

### **Other Ascertainable Records**

DOT OPS..... Incident and Accident Data  
DOD..... Department of Defense Sites  
FUDS..... Formerly Used Defense Sites  
CONSENT..... Superfund (CERCLA) Consent Decrees  
ROD..... Records Of Decision  
UMTRA..... Uranium Mill Tailings Sites  
US MINES..... Mines Master Index File  
TSCA..... Toxic Substances Control Act  
SSTS..... Section 7 Tracking Systems  
ICIS..... Integrated Compliance Information System  
MLTS..... Material Licensing Tracking System  
RADINFO..... Radiation Information Database  
RMP..... Risk Management Plans  
WA DRYCLEANERS..... Drycleaner List  
WA Inactive Drycleaners..... Inactive Drycleaners  
INDIAN RESERV..... Indian Reservations  
SCRD DRYCLEANERS..... State Coalition for Remediation of Drycleaners Listing  
WA COAL ASH..... Coal Ash Disposal Site Listing  
PCB TRANSFORMER..... PCB Transformer Registration Database  
EPA WATCH LIST..... EPA WATCH LIST  
LEAD SMELTERS..... Lead Smelter Sites  
COAL ASH DOE..... Steam-Electric Plant Operation Data  
COAL ASH EPA..... Coal Combustion Residues Surface Impoundments List

### **EDR HIGH RISK HISTORICAL RECORDS**

#### **EDR Exclusive Records**

EDR US Hist Cleaners..... EDR Exclusive Historic Dry Cleaners

### **SURROUNDING SITES: SEARCH RESULTS**

Surrounding sites were identified in the following databases.

## EXECUTIVE SUMMARY

Elevations have been determined from the USGS Digital Elevation Model and should be evaluated on a relative (not an absolute) basis. Relative elevation information between sites of close proximity should be field verified. Sites with an elevation equal to or higher than the target property have been differentiated below from sites with an elevation lower than the target property.

Page numbers and map identification numbers refer to the EDR Radius Map report where detailed data on individual sites can be reviewed.

Sites listed in ***bold italics*** are in multiple databases.

Unmappable (orphan) sites are not considered in the foregoing analysis.

### **STANDARD ENVIRONMENTAL RECORDS**

#### ***Federal NPL site list***

NPL: Also known as Superfund, the National Priority List database is a subset of CERCLIS and identifies over 1,200 sites for priority cleanup under the Superfund program. The source of this database is the U.S. EPA.

A review of the NPL list, as provided by EDR, and dated 04/26/2013 has revealed that there is 1 NPL site within approximately 1 mile of the target property.

<u>Lower Elevation</u>	<u>Address</u>	<u>Direction / Distance</u>	<u>Map ID</u>	<u>Page</u>
<b><i>LOWER DUWAMISH WATERWAY</i></b>	<b><i>RK 2.5 TO RK 10.8</i></b>	<b><i>W 1/8 - 1/4 (0.146 mi.)</i></b>	<b><i>N92</i></b>	<b><i>312</i></b>

#### ***Federal CERCLIS list***

CERCLIS: The Comprehensive Environmental Response, Compensation and Liability Information System contains data on potentially hazardous waste sites that have been reported to the USEPA by states, municipalities, private companies and private persons, pursuant to Section 103 of the Comprehensive Environmental Response, Compensation and Liability Act (CERCLA). CERCLIS contains sites which are either proposed to or on the National Priorities List (NPL) and sites which are in the screening and assessment phase for possible inclusion on the NPL.

A review of the CERCLIS list, as provided by EDR, and dated 02/04/2013 has revealed that there is 1 CERCLIS site within approximately 0.5 miles of the target property.

<u>Lower Elevation</u>	<u>Address</u>	<u>Direction / Distance</u>	<u>Map ID</u>	<u>Page</u>
<b><i>LOWER DUWAMISH WATERWAY</i></b>	<b><i>RK 2.5 TO RK 10.8</i></b>	<b><i>W 1/8 - 1/4 (0.146 mi.)</i></b>	<b><i>N92</i></b>	<b><i>312</i></b>

#### ***Federal CERCLIS NFRAP site List***

CERC-NFRAP: Archived sites are sites that have been removed and archived from the inventory of CERCLIS sites. Archived status indicates that, to the best of EPA's knowledge, assessment at a site has been completed and that EPA has determined no further steps will be taken to list this site on the National Priorities List (NPL), unless information indicates this decision was not appropriate or other considerations require a recommendation for listing at a later time. This decision does not necessarily mean that there is no hazard associated with a given site; it only means that, based upon available information, the location is not judged to be a potential NPL site.

A review of the CERC-NFRAP list, as provided by EDR, and dated 02/05/2013 has revealed that there are

## EXECUTIVE SUMMARY

6 CERC-NFRAP sites within approximately 0.5 miles of the target property.

<u>Equal/Higher Elevation</u>	<u>Address</u>	<u>Direction / Distance</u>	<u>Map ID</u>	<u>Page</u>
<b>ARROW TRANSPORTATION</b>	<b>6737 CORSON AVENUE</b>	<b>NNE 1/8 - 1/4 (0.158 mi.)</b>	<b>Q99</b>	<b>350</b>
<b>WA AIR NATIONAL GUARD BOEING N</b>	<b>6736 ELLIS AVE S</b>	<b>ENE 1/8 - 1/4 (0.220 mi.)</b>	<b>U122</b>	<b>443</b>
<b>NORTHWEST COOPERAGE CO. INC.</b>	<b>7152 1ST AV S</b>	<b>W 1/4 - 1/2 (0.381 mi.)</b>	<b>AO194</b>	<b>818</b>
<b>EMERALD TOOL INC</b>	<b>6332 6TH S</b>	<b>N 1/4 - 1/2 (0.383 mi.)</b>	<b>AM195</b>	<b>819</b>
<u>Lower Elevation</u>	<u>Address</u>	<u>Direction / Distance</u>	<u>Map ID</u>	<u>Page</u>
<b>CASCADE COLUMBIA</b>	<b>6900 FOX AVE S</b>	<b>WNW 0 - 1/8 (0.092 mi.)</b>	<b>J58</b>	<b>180</b>
<b>STERNOFF METALS</b>	<b>7201 E MARGINAL WAY S</b>	<b>ESE 1/8 - 1/4 (0.139 mi.)</b>	<b>M81</b>	<b>276</b>

### ***Federal RCRA CORRACTS facilities list***

CORRACTS: CORRACTS is a list of handlers with RCRA Corrective Action Activity. This report shows which nationally-defined corrective action core events have occurred for every handler that has had corrective action activity.

A review of the CORRACTS list, as provided by EDR, and dated 02/12/2013 has revealed that there are 3 CORRACTS sites within approximately 1 mile of the target property.

<u>Equal/Higher Elevation</u>	<u>Address</u>	<u>Direction / Distance</u>	<u>Map ID</u>	<u>Page</u>
<b>BOEING PLANT 2</b>	<b>7755 E MARGINAL WAY S</b>	<b>SE 1/2 - 1 (0.713 mi.)</b>	<b>303</b>	<b>1630</b>
<b>BURLINGTON ENVIRONMENTAL LLC G</b>	<b>734 S LUCILE ST</b>	<b>N 1/2 - 1 (0.910 mi.)</b>	<b>318</b>	<b>2061</b>
<u>Lower Elevation</u>	<u>Address</u>	<u>Direction / Distance</u>	<u>Map ID</u>	<u>Page</u>
<b>CASCADE COLUMBIA</b>	<b>6900 FOX AVE S</b>	<b>WNW 0 - 1/8 (0.092 mi.)</b>	<b>J58</b>	<b>180</b>

### ***Federal RCRA generators list***

RCRA-LQG: RCRAInfo is EPA's comprehensive information system, providing access to data supporting the Resource Conservation and Recovery Act (RCRA) of 1976 and the Hazardous and Solid Waste Amendments (HSWA) of 1984. The database includes selective information on sites which generate, transport, store, treat and/or dispose of hazardous waste as defined by the Resource Conservation and Recovery Act (RCRA). Large quantity generators (LQGs) generate over 1,000 kilograms (kg) of hazardous waste, or over 1 kg of acutely hazardous waste per month.

A review of the RCRA-LQG list, as provided by EDR, and dated 02/12/2013 has revealed that there is 1 RCRA-LQG site within approximately 0.25 miles of the target property.

<u>Equal/Higher Elevation</u>	<u>Address</u>	<u>Direction / Distance</u>	<u>Map ID</u>	<u>Page</u>
<b>VIOX CORP</b>	<b>6701 6TH AVE. S.</b>	<b>NNW 1/8 - 1/4 (0.246 mi.)</b>	<b>Z134</b>	<b>498</b>

## EXECUTIVE SUMMARY

RCRA-CESQG: RCRAInfo is EPA's comprehensive information system, providing access to data supporting the Resource Conservation and Recovery Act (RCRA) of 1976 and the Hazardous and Solid Waste Amendments (HSWA) of 1984. The database includes selective information on sites which generate, transport, store, treat and/or dispose of hazardous waste as defined by the Resource Conservation and Recovery Act (RCRA). Conditionally exempt small quantity generators (CESQGs) generate less than 100 kg of hazardous waste, or less than 1 kg of acutely hazardous waste per month.

A review of the RCRA-CESQG list, as provided by EDR, and dated 02/12/2013 has revealed that there are 2 RCRA-CESQG sites within approximately 0.25 miles of the target property.

<u>Lower Elevation</u>	<u>Address</u>	<u>Direction / Distance</u>	<u>Map ID</u>	<u>Page</u>
<b>BOYER LOGISTICS INC</b>	<b>7318 4TH AVE S</b>	<b>SW 1/8 - 1/4 (0.240 mi.)</b>	<b>X129</b>	<b>461</b>
<b>UNITED IRON WORKS INC</b>	<b>7421 5TH AVE S</b>	<b>SW 1/8 - 1/4 (0.247 mi.)</b>	<b>AA137</b>	<b>521</b>

### **State- and tribal - equivalent NPL**

WA HSL: The Hazardous Sites List is a subset of the CSCSL Report. It includes sites which have been assessed and ranked using the Washington Ranking Method (WARM).

A review of the WA HSL list, as provided by EDR, and dated 02/27/2013 has revealed that there are 23 WA HSL sites within approximately 1 mile of the target property.

<u>Equal/Higher Elevation</u>	<u>Address</u>	<u>Direction / Distance</u>	<u>Map ID</u>	<u>Page</u>
<b>INDUSTRIAL CONTAINER SERVICES</b> Facility Type: Hazardous Sites List	<b>7152 1ST AVE S</b>	<b>W 1/4 - 1/2 (0.381 mi.)</b>	<b>AO191</b>	<b>762</b>
<b>EMERALD TOOL INC</b> Facility Type: Hazardous Sites List	<b>6332 6TH S</b>	<b>N 1/4 - 1/2 (0.383 mi.)</b>	<b>AM195</b>	<b>819</b>
<b>NON FERROUS METALS INC</b> Facility Type: Hazardous Sites List	<b>2905 13TH AV SW</b>	<b>SSW 1/2 - 1 (0.512 mi.)</b>	<b>BF276</b>	<b>1267</b>
<b>ALASKA MARINE LINES SHIPYARD</b> Facility Type: Hazardous Sites List	<b>7100 2ND AVE SW</b>	<b>WSW 1/2 - 1 (0.515 mi.)</b>	<b>277</b>	<b>1273</b>
<b>SAMSON TUG &amp; BARGE CO INC TRAN</b> Facility Type: Hazardous Sites List	<b>6365 1ST AVE S</b>	<b>NW 1/2 - 1 (0.527 mi.)</b>	<b>278</b>	<b>1292</b>
<b>SOUTH PARK LANDFILL</b> Facility Type: Hazardous Sites List	<b>8200 2ND AVE S</b>	<b>SSW 1/2 - 1 (0.585 mi.)</b>	<b>BJ283</b>	<b>1365</b>
<b>FIRST AVE BRIDGE LANDFILL</b> Facility Type: Hazardous Sites List	<b>7700 BLOCK OF 2ND AVE S</b>	<b>WSW 1/2 - 1 (0.626 mi.)</b>	<b>288</b>	<b>1427</b>
<b>LIDLAW TRANSIT</b> Facility Type: Hazardous Sites List	<b>7739 1ST AVE S</b>	<b>SW 1/2 - 1 (0.633 mi.)</b>	<b>BM291</b>	<b>1457</b>
<b>EASTERN SUPPLY CO</b> Facility Type: Hazardous Sites List	<b>7745 1ST AVE S</b>	<b>SW 1/2 - 1 (0.634 mi.)</b>	<b>BM292</b>	<b>1497</b>
<b>WASTE MANAGEMENT OF SEATTLE</b> Facility Type: Hazardous Sites List	<b>7201 W MARGINAL WAY SW</b>	<b>W 1/2 - 1 (0.641 mi.)</b>	<b>BK293</b>	<b>1498</b>
<b>WEST COAST EQUIPMENT 2</b> Facility Type: Hazardous Sites List		<b>SW 1/2 - 1 (0.695 mi.)</b>	<b>BO299</b>	<b>1573</b>
<b>BOEING PLANT 2</b> Facility Type: Hazardous Sites List	<b>7755 E MARGINAL WAY S</b>	<b>SE 1/2 - 1 (0.713 mi.)</b>	<b>303</b>	<b>1630</b>
<b>MARINE VACUUM SERVICE INC</b> Facility Type: Hazardous Sites List	<b>1516 S GRAHAM ST</b>	<b>NE 1/2 - 1 (0.721 mi.)</b>	<b>BP304</b>	<b>1837</b>
<b>PIONEER ENAMEL MANUFACTURE</b> Facility Type: Hazardous Sites List	<b>5531 AIRPORT WAY S</b>	<b>NNE 1/2 - 1 (0.898 mi.)</b>	<b>315</b>	<b>2053</b>



## EXECUTIVE SUMMARY

<u>Equal/Higher Elevation</u>	<u>Address</u>	<u>Direction / Distance</u>	<u>Map ID</u>	<u>Page</u>
<b>KELLY-MOORE PAINT CO</b> Facility Type: Hazardous Sites List	<b>5410 AIRPORT WAY S</b>	<b>N 1/2 - 1 (0.942 mi.)</b>	<b>321</b>	<b>2235</b>
<u>Lower Elevation</u>	<u>Address</u>	<u>Direction / Distance</u>	<u>Map ID</u>	<u>Page</u>
<b>CASCADE COLUMBIA</b> Facility Type: Hazardous Sites List	<b>6900 FOX AVE S</b>	<b>WNW 0 - 1/8 (0.092 mi.)</b>	<b>J58</b>	<b>180</b>
<b>STERNOFF METALS</b> Facility Type: Hazardous Sites List	<b>7201 E MARGINAL WY S</b>	<b>ESE 1/8 - 1/4 (0.139 mi.)</b>	<b>M85</b>	<b>278</b>
<b>LOWER DUWAMISH WATERWAY</b> Facility Type: Hazardous Sites List	<b>LOWER DUWAMISH WATERWAY</b>	<b>W 1/8 - 1/4 (0.146 mi.)</b>	<b>N91</b>	<b>305</b>
<b>KELLY-RYAN, INC</b> Facility Type: Hazardous Sites List	<b>7400 8TH AVE S</b>	<b>SSE 1/8 - 1/4 (0.193 mi.)</b>	<b>R114</b>	<b>401</b>
<b>NORTH BOEING FIELD GEORGETOWN</b> Facility Type: Hazardous Sites List		<b>ESE 1/4 - 1/2 (0.360 mi.)</b>	<b>AK177</b>	<b>664</b>
<b>DUWAMISH RIVER SLIP 4</b> Facility Type: Hazardous Sites List	<b>SLIP 4 DUWAMISH RIVER</b>	<b>SSE 1/4 - 1/2 (0.361 mi.)</b>	<b>178</b>	<b>676</b>
<b>INTERSTATE COATINGS INC UST 91</b> Facility Type: Hazardous Sites List	<b>754 S CHICAGO</b>	<b>S 1/4 - 1/2 (0.475 mi.)</b>	<b>258</b>	<b>1113</b>
<b>LONGVIEW FIBRE PAPER AND PACKAGING</b> Facility Type: Hazardous Sites List	<b>5901 E MARGINAL WY S</b>	<b>NW 1/2 - 1 (0.702 mi.)</b>	<b>301</b>	<b>1578</b>

### **State- and tribal - equivalent CERCLIS**

WA CSCSL: The State Hazardous Waste Sites records are the states' equivalent to CERCLIS. These sites may or may not already be listed on the federal CERCLIS list. Priority sites planned for cleanup using state funds (state equivalent of Superfund) are identified along with sites where cleanup will be paid for by potentially responsible parties. The data come from the Department of Ecology's Confirmed & Suspected Contaminated Sites List.

A review of the WA CSCSL list, as provided by EDR, and dated 04/24/2013 has revealed that there are 70 WA CSCSL sites within approximately 1 mile of the target property.

<u>Equal/Higher Elevation</u>	<u>Address</u>	<u>Direction / Distance</u>	<u>Map ID</u>	<u>Page</u>
<b>INDUSTRIAL CONTAINER SERVICES</b>	<b>7152 1ST AVE S</b>	<b>W 1/4 - 1/2 (0.381 mi.)</b>	<b>AO191</b>	<b>762</b>
<b>EMERALD TOOL INC</b>	<b>6332 6TH S</b>	<b>N 1/4 - 1/2 (0.383 mi.)</b>	<b>AM195</b>	<b>819</b>
<b>A &amp; T PUMP</b>	<b>6525 ELLIS AVE S</b>	<b>NE 1/4 - 1/2 (0.387 mi.)</b>	<b>AQ199</b>	<b>857</b>
<b>KING COUNTY AIRPORT</b>	<b>6518 ELLIS AVE</b>	<b>NE 1/4 - 1/2 (0.391 mi.)</b>	<b>AQ205</b>	<b>864</b>
<b>BENAROYA SHELL FOOD MART</b>	<b>600 MICHIGAN S</b>	<b>N 1/4 - 1/2 (0.425 mi.)</b>	<b>AX232</b>	<b>986</b>
<b>SCOUGAL RUBBER CORP</b>	<b>6239 CORSON AVE S</b>	<b>NNE 1/4 - 1/2 (0.439 mi.)</b>	<b>243</b>	<b>1026</b>
<b>MARINE LUMBER SERVICE INC</b>	<b>525 S CHICAGO ST /PO BO</b>	<b>SSW 1/4 - 1/2 (0.484 mi.)</b>	<b>BI268</b>	<b>1186</b>
<b>FRANKS USED CARS</b>	<b>6305 E MARGINAL WAY S</b>	<b>NW 1/2 - 1 (0.501 mi.)</b>	<b>274</b>	<b>1231</b>
<b>NON FERROUS METALS INC</b>	<b>2905 13TH AV SW</b>	<b>SSW 1/2 - 1 (0.512 mi.)</b>	<b>BF276</b>	<b>1267</b>
<b>ALASKA MARINE LINES SHIPYARD</b>	<b>7100 2ND AVE SW</b>	<b>WSW 1/2 - 1 (0.515 mi.)</b>	<b>277</b>	<b>1273</b>
<b>SAMSON TUG &amp; BARGE CO INC TRAN</b>	<b>6365 1ST AVE S</b>	<b>NW 1/2 - 1 (0.527 mi.)</b>	<b>278</b>	<b>1292</b>
<b>GLITSA AMERICAN INC</b>	<b>327 S KENYON ST</b>	<b>SSW 1/2 - 1 (0.549 mi.)</b>	<b>279</b>	<b>1306</b>
<b>AIR DATA EXPRESS INC</b>	<b>525 S FRONT ST</b>	<b>NNW 1/2 - 1 (0.550 mi.)</b>	<b>280</b>	<b>1324</b>
<b>UNOCAL SS 0907 ENSR INTNTL</b>	<b>1121 S BAILEY ST</b>	<b>NNE 1/2 - 1 (0.565 mi.)</b>	<b>281</b>	<b>1331</b>
<b>SOUTH RECYCLE &amp; DISPOSAL STATI</b>	<b>8100 2ND AVE S</b>	<b>SSW 1/2 - 1 (0.570 mi.)</b>	<b>BJ282</b>	<b>1336</b>

## EXECUTIVE SUMMARY

<u>Equal/Higher Elevation</u>	<u>Address</u>	<u>Direction / Distance</u>	<u>Map ID</u>	<u>Page</u>
SOUTH PARK LANDFILL	8200 2ND AVE S	SSW 1/2 - 1 (0.585 mi.)	BJ283	1365
MANITOWAK WESTERN	8250 5TH AVE S	SSW 1/2 - 1 (0.597 mi.)	284	1385
SCHULTZ DISTRIBUTING / JET STA	1495 S HARDY ST	NE 1/2 - 1 (0.603 mi.)	285	1396
JONES WASHINGTON STEVEDORING C	7245 W MARGINAL WAY SW	W 1/2 - 1 (0.620 mi.)	BK286	1418
SOUTH KENYON STREET	110 130 150 & 200 S KEN	SW 1/2 - 1 (0.626 mi.)	287	1425
FIRST AVE BRIDGE LANDFILL	7700 BLOCK OF 2ND AVE S	WSW 1/2 - 1 (0.626 mi.)	288	1427
FIRST STUDENT SEATTLE	130 S KENYON ST	SW 1/2 - 1 (0.632 mi.)	289	1428
LAIDLAW TRANSIT	7739 1ST AVE S	SW 1/2 - 1 (0.633 mi.)	BM291	1457
EASTERN SUPPLY CO	7745 1ST AVE S	SW 1/2 - 1 (0.634 mi.)	BM292	1497
WASTE MANAGEMENT OF SEATTLE	7201 W MARGINAL WAY SW	W 1/2 - 1 (0.641 mi.)	BK293	1498
SONN PROPERTY	950 S NEBRASKA ST	NNE 1/2 - 1 (0.661 mi.)	295	1543
WASTE MANAGEMENT OF SEATTLE 1S	7901 1ST AVE S	SW 1/2 - 1 (0.683 mi.)	BN296	1545
SAHLBERG EQUIPMENT	5950 4TH AVE S	NNW 1/2 - 1 (0.683 mi.)	297	1564
MIKES MOBIL SERVICE	6235 AIRPORT WY SO	NE 1/2 - 1 (0.685 mi.)	298	1569
WEST COAST EQUIPMENT 2		SW 1/2 - 1 (0.695 mi.)	BO299	1573
DR CONCRETE RECYCLE	149 SW KENYON ST	SW 1/2 - 1 (0.701 mi.)	BN300	1574
WEST COAST EQUIPMENT INC	7777 DETROIT AV SW	SW 1/2 - 1 (0.709 mi.)	BO302	1628
BOEING PLANT 2	7755 E MARGINAL WAY S	SE 1/2 - 1 (0.713 mi.)	303	1630
MARINE VACUUM SERVICE INC	1516 S GRAHAM ST	NE 1/2 - 1 (0.721 mi.)	BP304	1837
NORTH COAST CHEMICAL	6300 17TH AVE S	NE 1/2 - 1 (0.741 mi.)	BP305	1875
KETTLELLS	43722 SE 87TH ST	NNW 1/2 - 1 (0.763 mi.)	306	1921
CAPITAL INDUSTRIES INC	5801 3RD AVE S	NNW 1/2 - 1 (0.783 mi.)	307	1927
FRAY EQUIPMENT COMPANY INC	5821 1ST AVE S	NNW 1/2 - 1 (0.832 mi.)	308	1990
BLASER DIE CASTING CO	5700 3RD AVE S	NNW 1/2 - 1 (0.833 mi.)	309	1997
NATIONAL PRODUCTS INC	8410 DALLAS AVE S	SSE 1/2 - 1 (0.858 mi.)	311	2002
NORTHWEST ENVIROSERVICE 2	8105 1ST AVE S	SW 1/2 - 1 (0.867 mi.)	312	2005
AIR TEC CO PARCEL C	5701 1ST AVE S	NNW 1/2 - 1 (0.886 mi.)	314	2046
PIONEER ENAMEL MANUFACTURE	5531 AIRPORT WAY S	NNE 1/2 - 1 (0.898 mi.)	315	2053
AIR NATIONAL	7277 PERIMETER RD S 215	E 1/2 - 1 (0.900 mi.)	BQ316	2057
BOEING ELECTRONIC MFG	7300 PERIMETER RD S	E 1/2 - 1 (0.908 mi.)	BQ317	2060
BURLINGTON ENVIRONMENTAL LLC G	734 S LUCILE ST	N 1/2 - 1 (0.910 mi.)	318	2061
BOEING A&M ELECTRONIC MFG FACI	7355 PERIMETER RD S	E 1/2 - 1 (0.918 mi.)	BQ319	2157
ART BRASS PLATING INC	5516 3RD AVE S	NNW 1/2 - 1 (0.930 mi.)	320	2182
KELLY-MOORE PAINT CO	5410 AIRPORT WAY S	N 1/2 - 1 (0.942 mi.)	321	2235
<u>Lower Elevation</u>	<u>Address</u>	<u>Direction / Distance</u>	<u>Map ID</u>	<u>Page</u>
CASCADE COLUMBIA	6900 FOX AVE S	WNW 0 - 1/8 (0.092 mi.)	J58	180
BOEING NORTH FIELD JP4 TANKS	ELLIS AVE & E MARGINAL	ESE 1/8 - 1/4 (0.136 mi.)	M78	268
STERNOFF METALS	7201 E MARGINAL WY S	ESE 1/8 - 1/4 (0.139 mi.)	M85	278
MARGINAL WAY ARCO	7200 E MARGINAL WAY S	ESE 1/8 - 1/4 (0.139 mi.)	M87	288
LOWER DUWAMISH WATERWAY	LOWER DUWAMISH WATERWAY	W 1/8 - 1/4 (0.146 mi.)	N91	305
KELLY-RYAN, INC	7400 8TH AVE S	SSE 1/8 - 1/4 (0.193 mi.)	R114	401
VIC MARKOV TIRE CO	7300 E MARGINAL WAY S	ESE 1/4 - 1/2 (0.270 mi.)	W143	546
RPM MERIT	401 SOUTH WEBSTER	SW 1/4 - 1/2 (0.319 mi.)	AC159	584
MASTERMARK EQUINOX	6545 6555 5TH AVE S	NNW 1/4 - 1/2 (0.335 mi.)	AG162	601
RIVERSIDE INDUSTRIAL PARK	220 S RIVER ST & 6533 3	NW 1/4 - 1/2 (0.342 mi.)	AH167	610
SEATTLE PUBLIC UTILITIES S RIV	640 S RIVERSIDE DR	S 1/4 - 1/2 (0.346 mi.)	AJ169	623
BIG JOHNS TRUCK REPAIR INC	6533 3RD AVE S	NW 1/4 - 1/2 (0.349 mi.)	AF173	636
NORTH BOEING FIELD GEORGETOWN		ESE 1/4 - 1/2 (0.360 mi.)	AK177	664
DUWAMISH RIVER SLIP 4	SLIP 4 DUWAMISH RIVER	SSE 1/4 - 1/2 (0.361 mi.)	178	676
INTERSTATE COATINGS INC UST 91	754 S CHICAGO	S 1/4 - 1/2 (0.475 mi.)	258	1113
BOEING NORTH BOEING FIELD	7500 E MARGINAL WAY	SE 1/4 - 1/2 (0.477 mi.)	BH264	1137
BOC GASES DIV OF BOC GROUP INC	7700 14TH S	SE 1/2 - 1 (0.503 mi.)	BH275	1233
CONSOLIDATED FREIGHTWAYS SEATT	6050 E MARGINAL WAY S	NW 1/2 - 1 (0.632 mi.)	BL290	1442
NORTHWEST ENVIROSERVICE 2W	1ST AV SW & MARGINAL	NW 1/2 - 1 (0.659 mi.)	BL294	1540

## EXECUTIVE SUMMARY

<u>Lower Elevation</u>	<u>Address</u>	<u>Direction / Distance</u>	<u>Map ID</u>	<u>Page</u>
LONGVIEW FIBRE PAPER AND PACKAGING	5901 E MARGINAL WY S	NW 1/2 - 1 (0.702 mi.)	301	1578
INCON PACKAGING	5801 E MARGINAL WAY S	NNW 1/2 - 1 (0.874 mi.)	313	2008

### **State and tribal landfill and/or solid waste disposal site lists**

WA SWF/LF: The Solid Waste Facilities/Landfill Sites records typically contain an inventory of solid waste disposal facilities or landfills in a particular state. The data come from the Department of Ecology's Solid Waste Facilities Handbook.

A review of the WA SWF/LF list, as provided by EDR, and dated 09/06/2012 has revealed that there are 2 WA SWF/LF sites within approximately 0.5 miles of the target property.

<u>Lower Elevation</u>	<u>Address</u>	<u>Direction / Distance</u>	<u>Map ID</u>	<u>Page</u>
SEATTLE IRON METALS CORP	601 S MYRTLE ST	SW 0 - 1/8 (0.010 mi.)	B6	13
CDL RECYCLE	7201 EAST MARGINAL WAY	ESE 1/8 - 1/4 (0.139 mi.)	M84	278

### **State and tribal leaking storage tank lists**

WA LUST: The Leaking Underground Storage Tank Incident Reports contain an inventory of reported leaking underground storage tank incidents. The data come from the Department of Ecology's Leaking Underground Storage Tanks Site List.

A review of the WA LUST list, as provided by EDR, and dated 05/21/2013 has revealed that there are 18 WA LUST sites within approximately 0.5 miles of the target property.

<u>Equal/Higher Elevation</u>	<u>Address</u>	<u>Direction / Distance</u>	<u>Map ID</u>	<u>Page</u>
A & T PUMP	6525 ELLIS AVE S	NE 1/4 - 1/2 (0.387 mi.)	AQ199	857
KING COUNTY AIRPORT	6518 ELLIS AVE	NE 1/4 - 1/2 (0.391 mi.)	AQ205	864
DISTRICT HEADQUARTERS SITE	6431 CORSON AVE S	NNE 1/4 - 1/2 (0.391 mi.)	AT208	889
GEORGETOWN STEAMPLANT	1131 S ELIZABETH	NE 1/4 - 1/2 (0.406 mi.)	AQ219	958
BENAROYA SHELL FOOD MART	600 MICHIGAN S	N 1/4 - 1/2 (0.425 mi.)	AX232	986
ROYAL HYWAY TOURS	255 S HOLDEN ST	SSW 1/4 - 1/2 (0.427 mi.)	BA236	1009
PTL PARTNERSHIP	6314 7TH S	N 1/4 - 1/2 (0.434 mi.)	BB241	1021
SCOUGAL RUBBER CORP	6239 CORSON AVE S	NNE 1/4 - 1/2 (0.439 mi.)	243	1026
OLYMPIC STEEL DOOR	7800 7TH AVE S	S 1/4 - 1/2 (0.477 mi.)	BG262	1132
MARINE LUMBER SERVICE INC	525 S CHICAGO ST /PO BO	SSW 1/4 - 1/2 (0.484 mi.)	BI268	1186

<u>Lower Elevation</u>	<u>Address</u>	<u>Direction / Distance</u>	<u>Map ID</u>	<u>Page</u>
CASCADE COLUMBIA	6900 FOX AVE S	WNW 0 - 1/8 (0.092 mi.)	J58	180
MARGINAL WAY ARCO	7200 E MARGINAL WAY S	ESE 1/8 - 1/4 (0.139 mi.)	M87	288
VIC MARKOV TIRE CO	7300 E MARGINAL WAY S	ESE 1/4 - 1/2 (0.270 mi.)	W143	546
RPM MERIT	401 SOUTH WEBSTER	SW 1/4 - 1/2 (0.319 mi.)	AC159	584
WF CARMODY	220 S RIVER ST	NW 1/4 - 1/2 (0.338 mi.)	AH165	607
Not reported	700 S RIVERSIDE DR	S 1/4 - 1/2 (0.362 mi.)	AJ180	684
INTERSTATE COATINGS INC UST 91	754 S CHICAGO	S 1/4 - 1/2 (0.475 mi.)	258	1113
BOEING NORTH BOEING FIELD	7500 E MARGINAL WAY	SE 1/4 - 1/2 (0.477 mi.)	BH264	1137

## EXECUTIVE SUMMARY

### **State and tribal registered storage tank lists**

WA UST: The Underground Storage Tank database contains registered USTs. USTs are regulated under Subtitle I of the Resource Conservation and Recovery Act (RCRA). The data come from the Department of Ecology's Statewide UST Site/Tank Report.

A review of the WA UST list, as provided by EDR, and dated 02/08/2013 has revealed that there are 22 WA UST sites within approximately 0.25 miles of the target property.

<u>Equal/Higher Elevation</u>	<u>Address</u>	<u>Direction / Distance</u>	<u>Map ID</u>	<u>Page</u>
<b>USWCOM SEATTLE DUWAMISH CO</b>	<b>7000 E MARGINAL WAY S</b>	<b>NE 0 - 1/8 (0.024 mi.)</b>	<b>C19</b>	<b>78</b>
RICHARD DONDERO	7047 E MARGINAL WAY S	E 0 - 1/8 (0.025 mi.)	D20	83
<b>SHULTZ DISTRIBUTING INC MARGIN</b>	<b>6851 E MARGINAL WAY S</b>	<b>N 0 - 1/8 (0.060 mi.)</b>	<b>E29</b>	<b>89</b>
<b>SEATTLE FIRE STATION 27</b>	<b>1000 S MYRTLE ST</b>	<b>E 0 - 1/8 (0.068 mi.)</b>	<b>I41</b>	<b>137</b>
<b>BUDGET PROPERTIES</b>	<b>7120 E MARGINAL WAY</b>	<b>ESE 0 - 1/8 (0.083 mi.)</b>	<b>I51</b>	<b>145</b>
<b>WA DNR CORSON AVE SITE HAT BOO</b>	<b>6800 E MARGINAL WAY &amp; C</b>	<b>N 0 - 1/8 (0.085 mi.)</b>	<b>E54</b>	<b>147</b>
<b>SHULTZ DISTRIBUTING INC FALCON</b>	<b>6760 W MARGINAL WAY S</b>	<b>NNW 0 - 1/8 (0.120 mi.)</b>	<b>L64</b>	<b>256</b>
<b>SOUTH SEATTLE COMMUNITY COLLEGE</b>	<b>DUWAMISH APPRENTICESHIP</b>	<b>NNW 1/8 - 1/4 (0.156 mi.)</b>	<b>P96</b>	<b>335</b>
<b>ARROW TRANSPORTATION</b>	<b>6737 CORSON AVENUE</b>	<b>NNE 1/8 - 1/4 (0.158 mi.)</b>	<b>Q99</b>	<b>350</b>
NORTHWEST SERVICE INC	6715 CORSON AVENUE SOUTH	NNE 1/8 - 1/4 (0.180 mi.)	Q107	367
WASHINGTON ANG 143 CCSQ	6736 ELLIS AVE S	ENE 1/8 - 1/4 (0.220 mi.)	U121	440
<b>BENS TRUCK PARTS INC SEATTLE</b>	<b>6655 CORSON AVE S</b>	<b>NNE 1/8 - 1/4 (0.241 mi.)</b>	<b>Y132</b>	<b>488</b>
VIOX CORPORATION	601 SO RIVER SEATTLE	NNW 1/8 - 1/4 (0.246 mi.)	Z135	519

<u>Lower Elevation</u>	<u>Address</u>	<u>Direction / Distance</u>	<u>Map ID</u>	<u>Page</u>
<b>WHITEHEAD COMPANY CORP</b>	<b>600 S MYRTLE ST</b>	<b>WSW 0 - 1/8 (0.008 mi.)</b>	<b>B5</b>	<b>11</b>
MANSON CONSTRUCTION CO	601 S MYRTLE ST	SW 0 - 1/8 (0.010 mi.)	B9	67
NELSON TRUCKING CO LEASEWAY CO	719 S MYRTLE ST	S 0 - 1/8 (0.011 mi.)	A13	73
GREATWESTERN CHEMICAL	6900 FOX AVE S	WNW 0 - 1/8 (0.092 mi.)	J57	167
<b>SEATTLE BOILERWORKS INC MYRTLE</b>	<b>500 S MYRTLE ST</b>	<b>W 1/8 - 1/4 (0.127 mi.)</b>	<b>N65</b>	<b>259</b>
<b>MARGINAL WAY ARCO</b>	<b>7200 E MARGINAL WAY S</b>	<b>ESE 1/8 - 1/4 (0.139 mi.)</b>	<b>M87</b>	<b>288</b>
PUGET SOUND TRUCK LINES INC SE	7303 8TH AVENUE SOUTH	SSE 1/8 - 1/4 (0.161 mi.)	R103	362
<b>UNITED MARINE INTERNATIONAL</b>	<b>6701 FOX AVE S</b>	<b>WNW 1/8 - 1/4 (0.180 mi.)</b>	<b>S109</b>	<b>391</b>
UNITED IRON WORKS INC	7421 5TH AVE SO	SW 1/8 - 1/4 (0.247 mi.)	AA136	521

### **State and tribal institutional control / engineering control registries**

WA INST CONTROL: Sites that have institutional controls.

A review of the WA INST CONTROL list, as provided by EDR, and dated 04/24/2013 has revealed that there is 1 WA INST CONTROL site within approximately 0.5 miles of the target property.

<u>Equal/Higher Elevation</u>	<u>Address</u>	<u>Direction / Distance</u>	<u>Map ID</u>	<u>Page</u>
<b>BENS TRUCK PARTS INC SEATTLE</b>	<b>6655 CORSON AVE S</b>	<b>NNE 1/8 - 1/4 (0.241 mi.)</b>	<b>Y132</b>	<b>488</b>

## EXECUTIVE SUMMARY

### State and tribal voluntary cleanup sites

WA VCP: Sites that have entered either the Voluntary Cleanup Program or its predecessor Independent Remedial Action Program.

A review of the WA VCP list, as provided by EDR, and dated 04/19/2013 has revealed that there are 13 WA VCP sites within approximately 0.5 miles of the target property.

<u>Equal/Higher Elevation</u>	<u>Address</u>	<u>Direction / Distance</u>	<u>Map ID</u>	<u>Page</u>
<b>VIOX CORP</b>	<b>6701 6TH AVE. S.</b>	<b>NNW 1/8 - 1/4 (0.246 mi.)</b>	<b>Z134</b>	<b>498</b>
<b>VIOX MCDOWELL SITE</b>	<b>551 S RIVER ST</b>	<b>NNW 1/4 - 1/2 (0.258 mi.)</b>	<b>139</b>	<b>537</b>
<b>INDUSTRIAL CONTAINER SERVICES</b>	<b>7152 1ST AVE S</b>	<b>W 1/4 - 1/2 (0.381 mi.)</b>	<b>AO191</b>	<b>762</b>
<b>GAS N WASH</b>	<b>551 S MICHIGAN ST</b>	<b>NNW 1/4 - 1/2 (0.404 mi.)</b>	<b>AV217</b>	<b>934</b>
<b>BENAROYA SHELL FOOD MART</b>	<b>600 MICHIGAN S</b>	<b>N 1/4 - 1/2 (0.425 mi.)</b>	<b>AX232</b>	<b>986</b>
<b>SCOUGAL RUBBER CORP</b>	<b>6239 CORSON AVE S</b>	<b>NNE 1/4 - 1/2 (0.439 mi.)</b>	<b>243</b>	<b>1026</b>
<u>Lower Elevation</u>	<u>Address</u>	<u>Direction / Distance</u>	<u>Map ID</u>	<u>Page</u>
<b>MYRTLE STREET PROPERTY</b>	<b>606 S MYRTLE ST</b>	<b>WSW 0 - 1/8 (0.008 mi.)</b>	<b>B4</b>	<b>9</b>
<b>CASCADE COLUMBIA</b>	<b>6900 FOX AVE S</b>	<b>WNW 0 - 1/8 (0.092 mi.)</b>	<b>J58</b>	<b>180</b>
<b>MARGINAL WAY ARCO</b>	<b>7200 E MARGINAL WAY S</b>	<b>ESE 1/8 - 1/4 (0.139 mi.)</b>	<b>M87</b>	<b>288</b>
<b>KELLY-RYAN, INC</b>	<b>7400 8TH AVE S</b>	<b>SSE 1/8 - 1/4 (0.193 mi.)</b>	<b>R114</b>	<b>401</b>
<b>MASTERMARK EQUINOX</b>	<b>6545 6555 5TH AVE S</b>	<b>NNW 1/4 - 1/2 (0.335 mi.)</b>	<b>AG162</b>	<b>601</b>
<b>RIVERSIDE INDUSTRIAL PARK</b>	<b>220 S RIVER ST &amp; 6533 3</b>	<b>NW 1/4 - 1/2 (0.342 mi.)</b>	<b>AH167</b>	<b>610</b>
<b>SEATTLE PUBLIC UTILITIES S RIV</b>	<b>640 S RIVERSIDE DR</b>	<b>S 1/4 - 1/2 (0.346 mi.)</b>	<b>AJ169</b>	<b>623</b>

WA ICR: These are remedial action reports Ecology has received from either the owner or operator of the site. These actions have been conducted without department oversight or approval and are not under an order or decree.

A review of the WA ICR list, as provided by EDR, and dated 12/01/2002 has revealed that there are 44 WA ICR sites within approximately 0.5 miles of the target property.

<u>Equal/Higher Elevation</u>	<u>Address</u>	<u>Direction / Distance</u>	<u>Map ID</u>	<u>Page</u>
<b>DNR</b>	<b>6715,6737 CORSON AVE. S</b>	<b>N 0 - 1/8 (0.055 mi.)</b>	<b>E24</b>	<b>85</b>
<b>SEATTLE FIRE STATION #27</b>	<b>1000 S. MYRTLE ST.</b>	<b>E 0 - 1/8 (0.068 mi.)</b>	<b>I42</b>	<b>140</b>
<b>SEATTLE CITY LIGHT</b>	<b>1012 S. MYRTLE ST.</b>	<b>E 0 - 1/8 (0.082 mi.)</b>	<b>I49</b>	<b>143</b>
<b>NORTHWEST CONTAINER SERVICES</b>	<b>E. MARGINAL WAY S. &amp; S.</b>	<b>NNW 0 - 1/8 (0.108 mi.)</b>	<b>L62</b>	<b>256</b>
<b>ARROW TRANSPORTATION</b>	<b>6737 CORSON AVENUE</b>	<b>NNE 1/8 - 1/4 (0.158 mi.)</b>	<b>Q99</b>	<b>350</b>
<b>SEATTLE AIR NATIONAL GUARD</b>	<b>6736 ELLIS AVE. S.</b>	<b>ENE 1/8 - 1/4 (0.220 mi.)</b>	<b>U123</b>	<b>457</b>
<b>AIR NATIONAL GUARD - NORTH BOE</b>	<b>6736 ELLIS AVE. E.</b>	<b>ENE 1/8 - 1/4 (0.222 mi.)</b>	<b>U124</b>	<b>458</b>
<b>ARROW TRANSPORTATION</b>	<b>6655 CORSON AVE. S.</b>	<b>NNE 1/8 - 1/4 (0.241 mi.)</b>	<b>Y131</b>	<b>488</b>
<b>VIOX CORPORATION</b>	<b>6701 6TH AVE. S.</b>	<b>NNW 1/8 - 1/4 (0.246 mi.)</b>	<b>Z133</b>	<b>498</b>
<b>NORTHWEST COOPERAGE CO., INC.</b>	<b>7152 1ST AVE. S.</b>	<b>W 1/4 - 1/2 (0.381 mi.)</b>	<b>AO193</b>	<b>818</b>
<b>KING COUNTY AIRPORT MAINT.</b>	<b>6518 ELLIS AVE.</b>	<b>NE 1/4 - 1/2 (0.391 mi.)</b>	<b>AQ204</b>	<b>864</b>
<b>GAS N WASH</b>	<b>551 S. MICHIGAN ST.</b>	<b>NNW 1/4 - 1/2 (0.404 mi.)</b>	<b>AV216</b>	<b>932</b>
<b>SHELL OIL PRODUCTS US SAP 1214</b>	<b>600 S MICHIGAN</b>	<b>N 1/4 - 1/2 (0.425 mi.)</b>	<b>AX231</b>	<b>982</b>
<b>ROYAL HYWAY TOURS</b>	<b>255 S HOLDEN ST</b>	<b>SSW 1/4 - 1/2 (0.427 mi.)</b>	<b>BA236</b>	<b>1009</b>
<b>PTL PARTNERSHIP/PENINSULA TRUC</b>	<b>6314 7TH S.</b>	<b>N 1/4 - 1/2 (0.434 mi.)</b>	<b>BB242</b>	<b>1025</b>
<b>SCOUGAL RUBBER CORP</b>	<b>6239 CORSON AVE S</b>	<b>NNE 1/4 - 1/2 (0.439 mi.)</b>	<b>243</b>	<b>1026</b>
<b>FIRE KING OF SEATTLE</b>	<b>240 S. HOLDEN ST.</b>	<b>SW 1/4 - 1/2 (0.445 mi.)</b>	<b>BA244</b>	<b>1062</b>
<b>RUSSO NURSERY</b>	<b>6404 ELLIS AVE. S.</b>	<b>NE 1/4 - 1/2 (0.468 mi.)</b>	<b>BE252</b>	<b>1092</b>
<b>MARINE LUMBER SERVICE INC</b>	<b>525 S CHICAGO ST /PO BO</b>	<b>SSW 1/4 - 1/2 (0.484 mi.)</b>	<b>BI268</b>	<b>1186</b>
<u>Lower Elevation</u>	<u>Address</u>	<u>Direction / Distance</u>	<u>Map ID</u>	<u>Page</u>
<b>SEATTLE IRON &amp; METALS MAIN YRD</b>	<b>2955 11TH AVE SW</b>	<b>SW 0 - 1/8 (0.010 mi.)</b>	<b>B7</b>	<b>54</b>

## EXECUTIVE SUMMARY

<u>Lower Elevation</u>	<u>Address</u>	<u>Direction / Distance</u>	<u>Map ID</u>	<u>Page</u>
<b>CASCADE COLUMBIA</b>	<b>6900 FOX AVE S</b>	<b>WNW 0 - 1/8 (0.092 mi.)</b>	<b>J58</b>	<b>180</b>
BOEING - NORTH BOEING FIELD BL	ELLIS AVE. S. & E. MARG	ESE 1/8 - 1/4 (0.136 mi.)	M69	265
BOEING NORTH FIELD	ELLIS AVE. S. & E. MARG	ESE 1/8 - 1/4 (0.136 mi.)	M70	265
BOEING - NORTH FIELD	ELLIS AVE. S. & E. MARG	ESE 1/8 - 1/4 (0.136 mi.)	M71	266
BOEING - NORTH FIELD BUILDING	ELLIS AVE. S. & E. MARG	ESE 1/8 - 1/4 (0.136 mi.)	M72	266
BOEING - NORTH BOEING FIELD, P	ELLIS AVE. S. & E. MARG	ESE 1/8 - 1/4 (0.136 mi.)	M73	267
BOEING NORTH FIELD-BLDGS 3-800	ELLIS AVE. S. & E. MARG	ESE 1/8 - 1/4 (0.136 mi.)	M74	267
BOEING - NORTH FIELD BUILDING	ELLIS AVE. S. & E. MARG	ESE 1/8 - 1/4 (0.136 mi.)	M75	267
BOEING - NORTH FIELD BUILDING	ELLIS AVE. S. & E. MARG	ESE 1/8 - 1/4 (0.136 mi.)	M76	268
NORTH BOEING FIELD, BLAST FENC	ELLIS AVE. S. & E. MARG	ESE 1/8 - 1/4 (0.136 mi.)	M77	268
STERNOFF METALS (FORMER) (TWO	7201 E. MARGINAL WAY S.	ESE 1/8 - 1/4 (0.139 mi.)	M82	276
<b>ARCO #5218</b>	<b>7200 E. MARGINAL WAY S.</b>	<b>ESE 1/8 - 1/4 (0.139 mi.)</b>	<b>M89</b>	<b>301</b>
PUGET SOUND TRUCK SEATTLE	7303 8TH AVE. S.	SSE 1/8 - 1/4 (0.161 mi.)	R102	362
EVERGREEN MARINE LEASING (THRE	7310 - 7350 8TH AVE. S.	SSE 1/8 - 1/4 (0.164 mi.)	R105	366
<b>VIC MARKOV TIRE CO</b>	<b>7300 E MARGINAL WAY S</b>	<b>ESE 1/4 - 1/2 (0.270 mi.)</b>	<b>W143</b>	<b>546</b>
<b>FERGUSON CONSTRUCTION</b>	<b>7433 5TH AVE S</b>	<b>SSW 1/4 - 1/2 (0.292 mi.)</b>	<b>AC149</b>	<b>559</b>
CROTHAMEL PROPERTY	605 S. RIVERSIDE DR.	SSW 1/4 - 1/2 (0.308 mi.)	AE155	576
CARMODY PROPERTY - FORMER TR	220 S. RIVER ST.	NW 1/4 - 1/2 (0.338 mi.)	AH164	606
<b>PACIFIC PILE &amp; MARINE</b>	<b>700 S RIVERSIDE DR</b>	<b>S 1/4 - 1/2 (0.362 mi.)</b>	<b>AJ179</b>	<b>680</b>
EVERGREEN MARINE LEASING	7343 E. MARGINAL WAY	ESE 1/4 - 1/2 (0.363 mi.)	AK182	732
<b>FOSS ENVIRONMENTAL SVCS CO TRA</b>	<b>200 SW MICHIGAN ST</b>	<b>W 1/4 - 1/2 (0.406 mi.)</b>	<b>220</b>	<b>962</b>
<b>INTERSTATE COATINGS INC UST 91</b>	<b>754 S CHICAGO</b>	<b>S 1/4 - 1/2 (0.475 mi.)</b>	<b>258</b>	<b>1113</b>
<b>BOEING NORTH BOEING FIELD</b>	<b>7500 E MARGINAL WAY</b>	<b>SE 1/4 - 1/2 (0.477 mi.)</b>	<b>BH264</b>	<b>1137</b>
BOEING/NORTH BOEING FIELD BUIL	7500 E. MARGINAL WAY S.	SE 1/4 - 1/2 (0.477 mi.)	BH265	1182

### **State and tribal Brownfields sites**

WA BROWNFIELDS: A listing of brownfields sites included in the Confirmed & Suspected Sites Listing. Brownfields are abandoned, idle or underused commercial or industrial properties, where the expansion or redevelopment is hindered by real or perceived contamination. Brownfields vary in size, location, age, and past use -- they can be anything from a five-hundred acre automobile assembly plant to a small, abandoned corner gas station.

A review of the WA BROWNFIELDS list, as provided by EDR, and dated 04/24/2013 has revealed that there is 1 WA BROWNFIELDS site within approximately 0.5 miles of the target property.

<u>Equal/Higher Elevation</u>	<u>Address</u>	<u>Direction / Distance</u>	<u>Map ID</u>	<u>Page</u>
<b>INLAND TRANSPORTATION CO</b>	<b>6737 CORSON AVE S</b>	<b>NNE 1/8 - 1/4 (0.158 mi.)</b>	<b>Q98</b>	<b>339</b>

### **ADDITIONAL ENVIRONMENTAL RECORDS**

#### **Local Brownfield lists**

US BROWNFIELDS: The EPA's listing of Brownfields properties from the Cleanups in My Community program, which provides information on Brownfields properties for which information is reported back to EPA, as well as areas served by Brownfields grant programs.

A review of the US BROWNFIELDS list, as provided by EDR, and dated 12/10/2012 has revealed that there

## EXECUTIVE SUMMARY

is 1 US BROWNFIELDS site within approximately 0.5 miles of the target property.

<u>Lower Elevation</u>	<u>Address</u>	<u>Direction / Distance</u>	<u>Map ID</u>	<u>Page</u>
<i>STERNOFF METALS PROPERTY</i>	<i>7201 EAST MARGINAL WAY</i>	<i>ESE 1/8 - 1/4 (0.139 mi.)</i>	<i>M79</i>	<i>269</i>

### **Local Lists of Landfill / Solid Waste Disposal Sites**

WA SWRCY: A listing of recycling center locations.

A review of the WA SWRCY list, as provided by EDR, and dated 01/29/2013 has revealed that there are 6 WA SWRCY sites within approximately 0.5 miles of the target property.

<u>Equal/Higher Elevation</u>	<u>Address</u>	<u>Direction / Distance</u>	<u>Map ID</u>	<u>Page</u>
INDUSTRIAL CONTAINER SERVICES	7152 1ST AVENUE SOUTH	W 1/4 - 1/2 (0.381 mi.)	AO192	817
NORTHWEST CENTER	7272 W MARGINAL WAY SO	W 1/4 - 1/2 (0.391 mi.)	AO206	887
AMERICAN DATA GUARD	7272 W. MARGINAL WAY	W 1/4 - 1/2 (0.391 mi.)	AO207	889
<b>PTL PARTNERSHIP</b>	<b>6314 7TH S</b>	<b>N 1/4 - 1/2 (0.434 mi.)</b>	<b>BB241</b>	<b>1021</b>
<u>Lower Elevation</u>	<u>Address</u>	<u>Direction / Distance</u>	<u>Map ID</u>	<u>Page</u>
<i>SEATTLE IRON METALS CORP</i>	<i>601 S MYRTLE ST</i>	<i>SW 0 - 1/8 (0.010 mi.)</i>	<i>B6</i>	<i>13</i>
CLEANSAPES, INC.	7201 E MARGINAL WAY SOU	ESE 1/8 - 1/4 (0.139 mi.)	M80	271

### **Local Lists of Hazardous waste / Contaminated Sites**

Information on facilities and sites of interest to the Department of Ecology.

A review of the WA ALLSITES list, as provided by EDR, and dated 05/08/2013 has revealed that there are 177 WA ALLSITES sites within approximately 0.5 miles of the target property.

<u>Equal/Higher Elevation</u>	<u>Address</u>	<u>Direction / Distance</u>	<u>Map ID</u>	<u>Page</u>
<i>TYEE INDUSTRIES</i>	<i>765 S MYRTLE ST</i>	<i>ESE 0 - 1/8 (0.011 mi.)</i>	<i>15</i>	<i>75</i>
<i>AMERICAN DRY ICE CORP REPAIR D</i>	<i>745 S MYRTLE ST</i>	<i>SE 0 - 1/8 (0.012 mi.)</i>	<i>A16</i>	<i>77</i>
<i>USWCOM SEATTLE DUWAMISH CO</i>	<i>7000 E MARGINAL WAY S</i>	<i>NE 0 - 1/8 (0.024 mi.)</i>	<i>C19</i>	<i>78</i>
<i>RICHARD DONDERO</i>	<i>7047 E MARGINAL WAY S</i>	<i>E 0 - 1/8 (0.025 mi.)</i>	<i>D21</i>	<i>84</i>
<i>NELSON TRUCKING CO INC</i>	<i>7130 8TH AVE S</i>	<i>ESE 0 - 1/8 (0.055 mi.)</i>	<i>F25</i>	<i>86</i>
<i>SHULTZ DISTRIBUTING INC MARGIN</i>	<i>6851 E MARGINAL WAY S</i>	<i>N 0 - 1/8 (0.060 mi.)</i>	<i>E29</i>	<i>89</i>
<i>SEATTLE FIRE STATION 27</i>	<i>1000 S MYRTLE ST</i>	<i>E 0 - 1/8 (0.068 mi.)</i>	<i>I41</i>	<i>137</i>
<i>JENSEN FAMILY LTD PARTNERS</i>	<i>1001 S MYRTLE ST</i>	<i>ESE 0 - 1/8 (0.069 mi.)</i>	<i>I43</i>	<i>141</i>
<i>BUDGET PROPERTIES</i>	<i>7120 E MARGINAL WAY</i>	<i>ESE 0 - 1/8 (0.083 mi.)</i>	<i>I51</i>	<i>145</i>
<i>JOHNSON INDUSTRIES INC</i>	<i>1015 S MYRTLE ST</i>	<i>E 0 - 1/8 (0.084 mi.)</i>	<i>I52</i>	<i>146</i>
<i>WA DNR CORSON AVE SITE HAT BOO</i>	<i>6800 E MARGINAL WAY &amp; C</i>	<i>N 0 - 1/8 (0.085 mi.)</i>	<i>E54</i>	<i>147</i>
<i>KOHL &amp; MADDEN</i>	<i>1017 S MYRTLE ST</i>	<i>E 0 - 1/8 (0.086 mi.)</i>	<i>I55</i>	<i>151</i>
<i>NORTHWEST NUT &amp; BOLT CO</i>	<i>6795 E MARGINAL WAY S</i>	<i>NNW 0 - 1/8 (0.088 mi.)</i>	<i>E56</i>	<i>166</i>
<i>SHULTZ DISTRIBUTING INC FALCON</i>	<i>6760 W MARGINAL WAY S</i>	<i>NNW 0 - 1/8 (0.120 mi.)</i>	<i>L64</i>	<i>256</i>
<i>SOUTH SEATTLE COMMUNITY COLLEG</i>	<i>DUWAMISH APPRENTICESHIP</i>	<i>NNW 1/8 - 1/4 (0.156 mi.)</i>	<i>P96</i>	<i>335</i>
<i>WESTERN WASHINGTON APPRENT T</i>	<i>6770 E MARGINAL WAY S B</i>	<i>NNW 1/8 - 1/4 (0.156 mi.)</i>	<i>P97</i>	<i>337</i>
<i>INLAND TRANSPORTATION CO</i>	<i>6737 CORSON AVE S</i>	<i>NNE 1/8 - 1/4 (0.158 mi.)</i>	<i>Q98</i>	<i>339</i>
<i>NORTHWEST SERVICE INC</i>	<i>6715 CORSON AVE S</i>	<i>NNE 1/8 - 1/4 (0.180 mi.)</i>	<i>Q106</i>	<i>366</i>
<i>UNIVERSAL METAL FABRICATORS SE</i>	<i>6553 5TH S</i>	<i>NNW 1/8 - 1/4 (0.204 mi.)</i>	<i>T120</i>	<i>438</i>
<i>WA AIR NATIONAL GUARD BOEING N</i>	<i>6736 ELLIS AVE S</i>	<i>ENE 1/8 - 1/4 (0.220 mi.)</i>	<i>U122</i>	<i>443</i>
<i>BENS TRUCK PARTS INC SEATTLE</i>	<i>6655 CORSON AVE S</i>	<i>NNE 1/8 - 1/4 (0.241 mi.)</i>	<i>Y132</i>	<i>488</i>

## EXECUTIVE SUMMARY

<u>Equal/Higher Elevation</u>	<u>Address</u>	<u>Direction / Distance</u>	<u>Map ID</u>	<u>Page</u>
VIOX CORP	6701 6TH AVE. S.	NNW 1/8 - 1/4 (0.246 mi.)	Z134	498
VIOX MCDOWELL SITE	551 S RIVER ST	NNW 1/4 - 1/2 (0.258 mi.)	139	537
WA GA SEATTLE MOTOR POOL	6650 ELLIS AVE S	NE 1/4 - 1/2 (0.296 mi.)	AD150	563
FAMCO TRANSPORT INC	6640 ELLIS AVE S	NE 1/4 - 1/2 (0.305 mi.)	AD153	570
RS HUGHES CO INC	6530 5TH PL S	NNW 1/4 - 1/2 (0.308 mi.)	156	577
PACIFIC AMERICAN COMMERCIAL CO	7400 2ND AVE S	SW 1/4 - 1/2 (0.322 mi.)	160	590
CUNNINGHAM MFG CO INC	318 S WEBSTER ST	SW 1/4 - 1/2 (0.335 mi.)	161	597
MACHINISTS INC PLANT 2	509 S AUSTIN ST	SSW 1/4 - 1/2 (0.346 mi.)	AI168	611
MACHINISTS INC 5TH AVE	7600 5TH AVE S	SSW 1/4 - 1/2 (0.348 mi.)	AI171	634
MODERN COACH MODERN PATTERN	7601 5TH AVE S	SSW 1/4 - 1/2 (0.348 mi.)	AI172	635
MODERN IRON & STEEL INC	7619 5TH AVE S	SSW 1/4 - 1/2 (0.356 mi.)	AI174	642
ALL CITY GRINDERS	6401 CARLETON AVE S	NNE 1/4 - 1/2 (0.358 mi.)	175	643
WESTERN WOOD PRODUCTS OF SEATT	6520 5TH AVE S	NNW 1/4 - 1/2 (0.364 mi.)	AG184	742
BUSINESS CARD EXPRESS	6510 5TH AVE S	NNW 1/4 - 1/2 (0.376 mi.)	AG187	751
MILL LOG MARINE INC SEATTLE	6345 6TH AVE S	N 1/4 - 1/2 (0.379 mi.)	AM189	759
INDUSTRIAL CONTAINER SERVICES	7152 1ST AVE S	W 1/4 - 1/2 (0.381 mi.)	AO191	762
EMERALD TOOL INC	6332 6TH S	N 1/4 - 1/2 (0.383 mi.)	AM195	819
HUSSMANN CORP W MARGINAL WAY	7440 A W MARGINAL WAY S	SW 1/4 - 1/2 (0.383 mi.)	AP196	836
PIONEER INDUSTRIES PLANT 2	7440 W MARGINAL WAY S	SW 1/4 - 1/2 (0.383 mi.)	AP197	838
SEA A AFSS	6526 ELLIS AVE S	NE 1/4 - 1/2 (0.387 mi.)	AQ198	856
A & T PUMP	6525 ELLIS AVE S	NE 1/4 - 1/2 (0.387 mi.)	AQ199	857
GILS ALUMINIUM & SHELL CORE SH	533 S HOLDEN ST	SSW 1/4 - 1/2 (0.388 mi.)	AR200	861
SEATTLE HEAT TREATERS	521 S HOLDEN ST	SSW 1/4 - 1/2 (0.389 mi.)	AR201	862
TOTH CONSTRUCTION INC SEATTLE	6506 2ND AVE S	NW 1/4 - 1/2 (0.390 mi.)	AS202	863
NATIONAL POLLUTION FUND CENTER	7100 1ST AVE S	W 1/4 - 1/2 (0.390 mi.)	AO203	864
KING COUNTY AIRPORT	6518 ELLIS AVE	NE 1/4 - 1/2 (0.391 mi.)	AQ205	864
WA DOT CORSON	6431 CORSON AVENUE SOUT	NNE 1/4 - 1/2 (0.391 mi.)	AT209	893
LOCKWOOD MARINE INC	6502 E MARGINAL S	NW 1/4 - 1/2 (0.392 mi.)	AL210	921
S HOLDEN ABANDONED CONTAINER	750 BLK S HOLDEN ST AT	SSW 1/4 - 1/2 (0.395 mi.)	AR211	922
LIQUID AIR CORP OF N AMERICA	7500 2ND AVE S	SW 1/4 - 1/2 (0.399 mi.)	AU212	924
MTI	7709 5TH AVE S	SSW 1/4 - 1/2 (0.400 mi.)	AR213	929
SAFWAY STEEL PRODUCTS	7501 2ND AVE SOUTH	SW 1/4 - 1/2 (0.400 mi.)	AU214	929
GAS N WASH	551 S MICHIGAN ST	NNW 1/4 - 1/2 (0.404 mi.)	AV217	934
GUINNS AUTOMOTIVE & ELECTRIC	245 S AUSTIN	SW 1/4 - 1/2 (0.404 mi.)	AU218	956
GEORGETOWN STEAMPLANT	1131 S ELIZABETH	NE 1/4 - 1/2 (0.406 mi.)	AQ219	958
B & G MACHINE INC	6400 CORSON AVE S	NNE 1/4 - 1/2 (0.407 mi.)	AT221	963
PACIFIC AMERICAN COMMERCIAL CO	7560 2ND AVE S	SW 1/4 - 1/2 (0.410 mi.)	AU222	966
SUDDEN PRINTING	571 S MICHIGAN ST	NNW 1/4 - 1/2 (0.411 mi.)	AM223	967
NORTHWEST BUILDING TECH	215 S AUSTIN ST	SW 1/4 - 1/2 (0.413 mi.)	AU224	968
INDUSTRIAL BATTERY	211 S AUSTIN ST	SW 1/4 - 1/2 (0.414 mi.)	AU225	969
EVERGREEN TRACTOR LLC	164 S MICHIGAN ST	NW 1/4 - 1/2 (0.416 mi.)	AS226	974
GEAR WORKS SEATTLE INC	500 S PORTLAND ST	SSW 1/4 - 1/2 (0.416 mi.)	AW227	976
SAMSON TUG & BARGE 2ND AVE SW	7600 2ND AVE S	SW 1/4 - 1/2 (0.419 mi.)	AU228	980
PACIFIC AMERICAN COMMERCIAL CO	7601 2ND AVE S	SW 1/4 - 1/2 (0.421 mi.)	AU229	981
JONS RECYCLING	7620 2ND AVE S	SW 1/4 - 1/2 (0.422 mi.)	AU230	981
BENAROYA SHELL FOOD MART	600 MICHIGAN S	N 1/4 - 1/2 (0.425 mi.)	AX232	986
COMMERCIAL FENCE CORP	150 S MICHIGAN ST	NW 1/4 - 1/2 (0.427 mi.)	AZ234	1007
SEATTLE TRUCK REPAIR INC	6401 OCCIDENTAL AVE SOU	NW 1/4 - 1/2 (0.427 mi.)	AZ235	1008
ROYAL HYWAY TOURS	255 S HOLDEN ST	SSW 1/4 - 1/2 (0.427 mi.)	BA236	1009
SPRINGS PRINTING INC MICHIGAN	151 S MICHIGAN ST	NW 1/4 - 1/2 (0.430 mi.)	AZ237	1013
BESCO ROOFING INC	233 S HOLDEN ST	SW 1/4 - 1/2 (0.431 mi.)	BA238	1016
PIPE SPECIALITIES INC	531 S PORTLAND	SSW 1/4 - 1/2 (0.433 mi.)	AW239	1019
FABRICATION SPECIALITIES LTD AR	527 S PORTLAND ST	SSW 1/4 - 1/2 (0.434 mi.)	AW240	1020
PTL PARTNERSHIP	6314 7TH S	N 1/4 - 1/2 (0.434 mi.)	BB241	1021
SCOUGAL RUBBER CORP	6239 CORSON AVE S	NNE 1/4 - 1/2 (0.439 mi.)	243	1026
FIRE KING OF SEATTLE INC	240 S HOLDEN ST	SW 1/4 - 1/2 (0.445 mi.)	BA245	1062



## EXECUTIVE SUMMARY

<u>Equal/Higher Elevation</u>	<u>Address</u>	<u>Direction / Distance</u>	<u>Map ID</u>	<u>Page</u>
<b>DUWAMISH METAL FABRICATION</b>	<b>16 S MICHIGAN ST</b>	<b>NW 1/4 - 1/2 (0.445 mi.)</b>	<b>AZ246</b>	<b>1063</b>
<b>WEST COAST WIRE ROPE RIGGING</b>	<b>7777 7TH AVE S</b>	<b>S 1/4 - 1/2 (0.453 mi.)</b>	<b>AY247</b>	<b>1069</b>
<b>BAYSIDE AUTOMOTIVE STORAGE INC</b>	<b>NE COR OF 96TH ST &amp; 10T</b>	<b>NNW 1/4 - 1/2 (0.455 mi.)</b>	<b>248</b>	<b>1070</b>
<b>MACHINISTS INC PLANT 1</b>	<b>751 S MICHIGAN ST</b>	<b>N 1/4 - 1/2 (0.456 mi.)</b>	<b>BC249</b>	<b>1072</b>
<b>SUPER SUPPLEMENTS</b>	<b>750 S MICHIGAN ST</b>	<b>N 1/4 - 1/2 (0.457 mi.)</b>	<b>BC250</b>	<b>1089</b>
<b>JULIUS ROSSO WHOLESALE NURSERY</b>	<b>6404 ELLIS AVE S</b>	<b>NE 1/4 - 1/2 (0.468 mi.)</b>	<b>BE253</b>	<b>1093</b>
<b>NORTHWEST BOTTLING CO</b>	<b>1136 ALBRO PL S</b>	<b>NE 1/4 - 1/2 (0.470 mi.)</b>	<b>BE254</b>	<b>1096</b>
<b>CROWN DELTA ENVIRONMENTAL</b>	<b>792 S MICHIGAN ST</b>	<b>N 1/4 - 1/2 (0.470 mi.)</b>	<b>BC255</b>	<b>1100</b>
<b>FLAMESPRAY NORTHWEST INC</b>	<b>250 S CHICAGO ST</b>	<b>SSW 1/4 - 1/2 (0.474 mi.)</b>	<b>BF256</b>	<b>1102</b>
<b>WASHINGTON LIFTRUCK INC</b>	<b>700 S CHICAGO ST</b>	<b>S 1/4 - 1/2 (0.475 mi.)</b>	<b>BG257</b>	<b>1112</b>
<b>SOUTH PARK TRUCK &amp; TRAILER REP</b>	<b>722 S CHICAGO ST</b>	<b>S 1/4 - 1/2 (0.475 mi.)</b>	<b>BG259</b>	<b>1123</b>
<b>NORTHERN FREIGHT LINES INC</b>	<b>730 S CHICAGO ST</b>	<b>S 1/4 - 1/2 (0.475 mi.)</b>	<b>BG260</b>	<b>1130</b>
<b>AIC INTERNATIONAL</b>	<b>736 S CHICAGO ST</b>	<b>S 1/4 - 1/2 (0.475 mi.)</b>	<b>BG261</b>	<b>1132</b>
<b>OLYMPIC STEEL DOOR</b>	<b>7800 7TH AVE S</b>	<b>S 1/4 - 1/2 (0.477 mi.)</b>	<b>BG262</b>	<b>1132</b>
<b>METRO HOLDEN MARGINAL WAY</b>	<b>W MARGINAL WAY SW &amp; S HOSW</b>	<b>W 1/4 - 1/2 (0.480 mi.)</b>	<b>266</b>	<b>1184</b>
<b>SMITH BURGER</b>	<b>516 S CHICAGO</b>	<b>SSW 1/4 - 1/2 (0.483 mi.)</b>	<b>BI267</b>	<b>1185</b>
<b>MARINE LUMBER SERVICE INC</b>	<b>525 S CHICAGO ST/PO BO</b>	<b>SSW 1/4 - 1/2 (0.484 mi.)</b>	<b>BI268</b>	<b>1186</b>
<b>ROCKWELL AUTOMATION</b>	<b>500 S CHICAGO ST</b>	<b>SSW 1/4 - 1/2 (0.485 mi.)</b>	<b>BI270</b>	<b>1208</b>
<b>ROGERS MACHINERY CO INC</b>	<b>7800 5TH AVE S</b>	<b>SSW 1/4 - 1/2 (0.488 mi.)</b>	<b>BI271</b>	<b>1215</b>
<b>MAC MACHINERY</b>	<b>4239 CORSON AVE S</b>	<b>NNE 1/4 - 1/2 (0.489 mi.)</b>	<b>272</b>	<b>1227</b>
<b>BENZ FRIENDZ INC</b>	<b>6249 FLORA AVE S</b>	<b>NNE 1/4 - 1/2 (0.492 mi.)</b>	<b>273</b>	<b>1228</b>
<u>Lower Elevation</u>	<u>Address</u>	<u>Direction / Distance</u>	<u>Map ID</u>	<u>Page</u>
<b>MYRTLE STREET PROPERTY</b>	<b>606 S MYRTLE ST</b>	<b>WSW 0 - 1/8 (0.008 mi.)</b>	<b>B4</b>	<b>9</b>
<b>WHITEHEAD COMPANY CORP</b>	<b>600 S MYRTLE ST</b>	<b>WSW 0 - 1/8 (0.008 mi.)</b>	<b>B5</b>	<b>11</b>
<b>SEATTLE IRON METALS CORP</b>	<b>601 S MYRTLE ST</b>	<b>SW 0 - 1/8 (0.010 mi.)</b>	<b>B6</b>	<b>13</b>
<b>COMMERCIAL WELDING &amp; FABRICATI</b>	<b>711 S MYRTLE ST</b>	<b>SSW 0 - 1/8 (0.010 mi.)</b>	<b>A11</b>	<b>69</b>
<b>PERKINS LOT</b>	<b>719 S MYRTLE ST</b>	<b>S 0 - 1/8 (0.011 mi.)</b>	<b>A12</b>	<b>71</b>
<b>UNITED RENTALS SEATTLE</b>	<b>7135 8TH AVE S</b>	<b>SE 0 - 1/8 (0.057 mi.)</b>	<b>F28</b>	<b>88</b>
<b>TAXI KING</b>	<b>720 S ORCHARD ST</b>	<b>S 0 - 1/8 (0.060 mi.)</b>	<b>G32</b>	<b>102</b>
<b>BUDS AUTO &amp; TRUCK</b>	<b>750 S ORCHARD ST</b>	<b>SSE 0 - 1/8 (0.060 mi.)</b>	<b>H33</b>	<b>106</b>
<b>BIG LEAF MANUFACTURING CO</b>	<b>700 S ORCHARD ST</b>	<b>SSW 0 - 1/8 (0.061 mi.)</b>	<b>G34</b>	<b>106</b>
<b>COASTAL ALASKA MARINE LINES</b>	<b>745 S ORCHARD ST</b>	<b>SSE 0 - 1/8 (0.062 mi.)</b>	<b>H37</b>	<b>110</b>
<b>TRIM SYSTEMS</b>	<b>701 S ORCHARD ST</b>	<b>SSW 0 - 1/8 (0.063 mi.)</b>	<b>G38</b>	<b>112</b>
<b>S MYRTLE ST SPU OUTFALL</b>	<b>550 S MYRTLE ST</b>	<b>WSW 0 - 1/8 (0.066 mi.)</b>	<b>39</b>	<b>136</b>
<b>CASCADE COLUMBIA</b>	<b>6900 FOX AVE S</b>	<b>WNW 0 - 1/8 (0.092 mi.)</b>	<b>J58</b>	<b>180</b>
<b>WASTE MANAGEMENT</b>	<b>6901 FOX AVE S</b>	<b>WNW 0 - 1/8 (0.092 mi.)</b>	<b>J59</b>	<b>252</b>
<b>S GARDEN ST OUTFALL</b>	<b>600 S GARDEN ST</b>	<b>S 0 - 1/8 (0.106 mi.)</b>	<b>K61</b>	<b>255</b>
<b>SEATTLE BOILERWORKS INC MYRTLE</b>	<b>500 S MYRTLE ST</b>	<b>W 1/8 - 1/4 (0.127 mi.)</b>	<b>N66</b>	<b>260</b>
<b>ALL ALASKAN SEAFOODS INC</b>	<b>501 S MYRTLE ST</b>	<b>W 1/8 - 1/4 (0.128 mi.)</b>	<b>N67</b>	<b>262</b>
<b>FOX BRIGHTON BARREL</b>	<b>FOX AVE S &amp; S BRIGHTON</b>	<b>WNW 1/8 - 1/4 (0.135 mi.)</b>	<b>J68</b>	<b>264</b>
<b>BOEING NORTH FIELD JP4 TANKS</b>	<b>ELLIS AVE &amp; E MARGINAL</b>	<b>ESE 1/8 - 1/4 (0.136 mi.)</b>	<b>M78</b>	<b>268</b>
<b>STERNOFF METALS</b>	<b>7201 E MARGINAL WY S</b>	<b>ESE 1/8 - 1/4 (0.139 mi.)</b>	<b>M85</b>	<b>278</b>
<b>MARGINAL WAY ARCO</b>	<b>7200 E MARGINAL WAY S</b>	<b>ESE 1/8 - 1/4 (0.139 mi.)</b>	<b>M87</b>	<b>288</b>
<b>LOWER DUWAMISH WATERWAY</b>	<b>LOWER DUWAMISH WATERWAY</b>	<b>W 1/8 - 1/4 (0.146 mi.)</b>	<b>N91</b>	<b>305</b>
<b>PACIFIC TERMINALS LIMITED</b>	<b>660 S OTHELLO</b>	<b>S 1/8 - 1/4 (0.151 mi.)</b>	<b>O93</b>	<b>331</b>
<b>DINOL US INC SEATTLE</b>	<b>650 S OTHELLO ST</b>	<b>S 1/8 - 1/4 (0.152 mi.)</b>	<b>O94</b>	<b>333</b>
<b>SEATTLE TRANSLOAD INC</b>	<b>620 S OTHELLO ST</b>	<b>S 1/8 - 1/4 (0.152 mi.)</b>	<b>O95</b>	<b>335</b>
<b>FIRST STUDENT DUWAMISH</b>	<b>7300 8TH AVENUE S</b>	<b>SSE 1/8 - 1/4 (0.161 mi.)</b>	<b>R100</b>	<b>355</b>
<b>CLEANSCAPES INC</b>	<b>7303 8TH AVE. S.</b>	<b>SSE 1/8 - 1/4 (0.161 mi.)</b>	<b>R101</b>	<b>355</b>
<b>S BRIGHTON ST CSO SD</b>	<b>6701 FOX AVE S</b>	<b>WNW 1/8 - 1/4 (0.180 mi.)</b>	<b>S108</b>	<b>368</b>
<b>ROSELLAS FRUIT &amp; PRODUCE CO IN</b>	<b>6731 E MARGINAL WAY S</b>	<b>NNW 1/8 - 1/4 (0.182 mi.)</b>	<b>T110</b>	<b>396</b>
<b>PHILS FINISHING TOUCH</b>	<b>7401 8TH AVE S</b>	<b>SSE 1/8 - 1/4 (0.191 mi.)</b>	<b>R112</b>	<b>398</b>
<b>KELLY-RYAN, INC</b>	<b>7400 8TH AVE S</b>	<b>SSE 1/8 - 1/4 (0.193 mi.)</b>	<b>R114</b>	<b>401</b>
<b>NORTHLAND SERVICES INC TRANSFE</b>	<b>7400 8TH AVE S TRANSFER</b>	<b>SSE 1/8 - 1/4 (0.193 mi.)</b>	<b>R115</b>	<b>434</b>

## EXECUTIVE SUMMARY

Lower Elevation	Address	Direction / Distance	Map ID	Page
ALPINE AUTO SALES	6722 FOX AVE S	NW 1/8 - 1/4 (0.198 mi.)	S117	437
<b>GEORGETOWN FLUME OUTFALL</b>	<b>7276 E MARGINAL WY S</b>	<b>ESE 1/8 - 1/4 (0.239 mi.)</b>	<b>W128</b>	<b>459</b>
<b>BOYER LOGISTICS INC</b>	<b>7318 4TH AVE S</b>	<b>SW 1/8 - 1/4 (0.240 mi.)</b>	<b>X129</b>	<b>461</b>
SEATTLE CITY LIGHT GEORGETOWN	7551 8TH AVE S	SSE 1/8 - 1/4 (0.241 mi.)	130	487
<b>UNITED IRON WORKS INC</b>	<b>7421 5TH AVE S</b>	<b>SW 1/8 - 1/4 (0.247 mi.)</b>	<b>AA137</b>	<b>521</b>
ACE TANK & FUELING EQUIPMENT	6703 E MARGINAL WAY S	NW 1/4 - 1/2 (0.256 mi.)	V138	537
SEATTLE DISTRIBUTION CTR	6701 E MARGINAL WAY S	NW 1/4 - 1/2 (0.262 mi.)	V140	543
SEATTLE SLUDGE INTERIM PROJECT	7417 4TH AVE S	SW 1/4 - 1/2 (0.267 mi.)	X141	544
<b>BJ TRUCK WRECKING</b>	<b>7225 2ND AVE S</b>	<b>WSW 1/4 - 1/2 (0.268 mi.)</b>	<b>AB142</b>	<b>544</b>
<b>VIC MARKOV TIRE CO</b>	<b>7300 E MARGINAL WAY S</b>	<b>ESE 1/4 - 1/2 (0.270 mi.)</b>	<b>W143</b>	<b>546</b>
<b>KELLY RYAN INC SOUTH PARK</b>	<b>7235 2ND AVE S</b>	<b>WSW 1/4 - 1/2 (0.272 mi.)</b>	<b>AB144</b>	<b>550</b>
<b>WHECO CORP SEATTLE</b>	<b>315 S FONTANELLE ST</b>	<b>SW 1/4 - 1/2 (0.277 mi.)</b>	<b>X145</b>	<b>552</b>
WESTERN MARINE CONSTRUCTION	7245 2ND AVE S	WSW 1/4 - 1/2 (0.277 mi.)	AB146	553
<b>PROFESSIONAL SERVICE INDUSTRIE</b>	<b>7400 3RD AVE S</b>	<b>SW 1/4 - 1/2 (0.285 mi.)</b>	<b>147</b>	<b>554</b>
<b>SOUTH PARK TRUCK TRAILER REP</b>	<b>7265 2ND AVE S</b>	<b>WSW 1/4 - 1/2 (0.287 mi.)</b>	<b>AB148</b>	<b>557</b>
<b>FERGUSON CONSTRUCTION</b>	<b>7433 5TH AVE S</b>	<b>SSW 1/4 - 1/2 (0.292 mi.)</b>	<b>AC149</b>	<b>559</b>
<b>NORTHWIND MARINE WEBSTER</b>	<b>511 S WEBSTER ST</b>	<b>SSW 1/4 - 1/2 (0.298 mi.)</b>	<b>AC151</b>	<b>567</b>
<b>REDD INC</b>	<b>7510 5TH AVE S</b>	<b>SSW 1/4 - 1/2 (0.304 mi.)</b>	<b>AC152</b>	<b>568</b>
<i>Not reported</i>	<b>605 S RIVERSIDE DR</b>	<b>SSW 1/4 - 1/2 (0.308 mi.)</b>	<b>AE154</b>	<b>574</b>
<b>SCS INDUSTRIES SEATTLE</b>	<b>303 S RIVER ST</b>	<b>NW 1/4 - 1/2 (0.311 mi.)</b>	<b>AF157</b>	<b>578</b>
<b>DC TOOLING REPAIR</b>	<b>582 S RIVERSIDE DR</b>	<b>SSW 1/4 - 1/2 (0.319 mi.)</b>	<b>AE158</b>	<b>582</b>
<b>RPM MERIT</b>	<b>401 SOUTH WEBSTER</b>	<b>SW 1/4 - 1/2 (0.319 mi.)</b>	<b>AC159</b>	<b>584</b>
<b>MASTERMARK EQUINOX</b>	<b>6545 6555 5TH AVE S</b>	<b>NNW 1/4 - 1/2 (0.335 mi.)</b>	<b>AG162</b>	<b>601</b>
<b>VACUUM TRUCK SVC INC</b>	<b>220 S RIVER ST</b>	<b>NW 1/4 - 1/2 (0.338 mi.)</b>	<b>AH163</b>	<b>603</b>
COMMERCIAL FLOOR DISTRIBUTORS	210 S RIVER ST	NW 1/4 - 1/2 (0.341 mi.)	AH166	609
<b>RIVERSIDE INDUSTRIAL PARK</b>	<b>220 S RIVER ST &amp; 6533 3</b>	<b>NW 1/4 - 1/2 (0.342 mi.)</b>	<b>AH167</b>	<b>610</b>
<b>SEATTLE PUBLIC UTILITIES S RIV</b>	<b>640 S RIVERSIDE DR</b>	<b>S 1/4 - 1/2 (0.346 mi.)</b>	<b>AJ169</b>	<b>623</b>
RAINIER PETROLEUM S RIVER ST	171 S RIVER ST	NW 1/4 - 1/2 (0.348 mi.)	AH170	634
<b>BIG JOHNS TRUCK REPAIR INC</b>	<b>6533 3RD AVE S</b>	<b>NW 1/4 - 1/2 (0.349 mi.)</b>	<b>AF173</b>	<b>636</b>
<b>V VAN DYKE INC</b>	<b>150 S RIVER ST</b>	<b>NW 1/4 - 1/2 (0.359 mi.)</b>	<b>AH176</b>	<b>646</b>
<b>NORTH BOEING FIELD GEORGETOWN</b>		<b>ESE 1/4 - 1/2 (0.360 mi.)</b>	<b>AK177</b>	<b>664</b>
<b>DUWAMISH RIVER SLIP 4</b>	<b>SLIP 4 DUWAMISH RIVER</b>	<b>SSE 1/4 - 1/2 (0.361 mi.)</b>	<b>178</b>	<b>676</b>
<i>Not reported</i>	<b>700 S RIVERSIDE DR</b>	<b>S 1/4 - 1/2 (0.362 mi.)</b>	<b>AJ180</b>	<b>684</b>
<b>EMERALD SERVICES INC</b>	<b>7343 E MARGINAL WAY S</b>	<b>ESE 1/4 - 1/2 (0.363 mi.)</b>	<b>AK181</b>	<b>696</b>
<b>MASTERMARK</b>	<b>6550 4TH AVE S</b>	<b>NNW 1/4 - 1/2 (0.363 mi.)</b>	<b>183</b>	<b>733</b>
US PRINTING	6501 E MARGINAL WAY S	NW 1/4 - 1/2 (0.364 mi.)	AL185	745
HUSSMANN CORP	7272 1ST AVE S	W 1/4 - 1/2 (0.371 mi.)	186	746
<b>LUKAS MACHINE INC</b>	<b>707 S RIVERSIDE DR</b>	<b>S 1/4 - 1/2 (0.379 mi.)</b>	<b>AJ188</b>	<b>752</b>
CONSISTENT COATINGS INC	719 S RIVERSIDE DR	S 1/4 - 1/2 (0.380 mi.)	AN190	761
CAIN BOLT & GASKET	7724 7TH AVE S	S 1/4 - 1/2 (0.403 mi.)	AN215	931
<b>FOSS ENVIRONMENTAL SVCS CO TRA</b>	<b>200 SW MICHIGAN ST</b>	<b>W 1/4 - 1/2 (0.406 mi.)</b>	<b>220</b>	<b>962</b>
<b>HANSEN MACHINE CORP SEATTLE</b>	<b>712 S PORTLAND ST</b>	<b>S 1/4 - 1/2 (0.425 mi.)</b>	<b>AY233</b>	<b>1006</b>
<b>SILVER BAY LOGGING</b>	<b>7760 8TH AVE S</b>	<b>S 1/4 - 1/2 (0.458 mi.)</b>	<b>BD251</b>	<b>1090</b>
<b>INTERSTATE COATINGS INC UST 91</b>	<b>754 S CHICAGO</b>	<b>S 1/4 - 1/2 (0.475 mi.)</b>	<b>258</b>	<b>1113</b>
<b>BOEING</b>	<b>7500 E MARGINAL WY S</b>	<b>SE 1/4 - 1/2 (0.477 mi.)</b>	<b>BH263</b>	<b>1136</b>
<b>BOEING NORTH BOEING FIELD</b>	<b>7500 E MARGINAL WAY</b>	<b>SE 1/4 - 1/2 (0.477 mi.)</b>	<b>BH264</b>	<b>1137</b>
<b>WORKBOATS NORTHWEST INC</b>	<b>7814 8TH AVE S</b>	<b>S 1/4 - 1/2 (0.484 mi.)</b>	<b>BD269</b>	<b>1204</b>

## EXECUTIVE SUMMARY

WA CSCSL NFA: The data set contains information about sites previously on the Confirmed and Suspected Contaminated Sites list that have received a No Further Action (NFA) determination. Because it is necessary to maintain historical records of sites that have been investigated and cleaned up, sites are not deleted from the database when cleanup activities are completed. Instead a No Further Action code is entered based upon the type of NFA determination the site received.

A review of the WA CSCSL NFA list, as provided by EDR, and dated 04/24/2013 has revealed that there are 14 WA CSCSL NFA sites within approximately 0.5 miles of the target property.

<u>Equal/Higher Elevation</u>	<u>Address</u>	<u>Direction / Distance</u>	<u>Map ID</u>	<u>Page</u>
SEATTLE FIRE STATION 27	1000 S MYRTLE ST	E 0 - 1/8 (0.068 mi.)	I41	137
INLAND TRANSPORTATION CO	6737 CORSON AVE S	NNE 1/8 - 1/4 (0.158 mi.)	Q98	339
WA AIR NATIONAL GUARD BOEING N	6736 ELLIS AVE S	ENE 1/8 - 1/4 (0.220 mi.)	U122	443
BENS TRUCK PARTS INC SEATTLE	6655 CORSON AVE S	NNE 1/8 - 1/4 (0.241 mi.)	Y132	488
VIOX CORP	6701 6TH AVE. S.	NNW 1/8 - 1/4 (0.246 mi.)	Z134	498
VIOX MCDOWELL SITE	551 S RIVER ST	NNW 1/4 - 1/2 (0.258 mi.)	139	537
WA GA SEATTLE MOTOR POOL	6650 ELLIS AVE S	NE 1/4 - 1/2 (0.296 mi.)	AD150	563
GAS N WASH	551 S MICHIGAN ST	NNW 1/4 - 1/2 (0.404 mi.)	AV217	934
JULIUS ROSSO WHOLESALE NURSERY	6404 ELLIS AVE S	NE 1/4 - 1/2 (0.468 mi.)	BE253	1093
<u>Lower Elevation</u>	<u>Address</u>	<u>Direction / Distance</u>	<u>Map ID</u>	<u>Page</u>
MYRTLE STREET PROPERTY	606 S MYRTLE ST	WSW 0 - 1/8 (0.008 mi.)	B4	9
PERKINS LOT	719 S MYRTLE ST	S 0 - 1/8 (0.011 mi.)	A12	71
CLEANSAPES INC	7303 8TH AVE. S.	SSE 1/8 - 1/4 (0.161 mi.)	R101	355
FERGUSON CONSTRUCTION	7433 5TH AVE S	SSW 1/4 - 1/2 (0.292 mi.)	AC149	559
EMERALD SERVICES INC	7343 E MARGINAL WAY S	ESE 1/4 - 1/2 (0.363 mi.)	AK181	696

### Other Ascertainable Records

RCRA NonGen / NLR: RCRAInfo is EPA's comprehensive information system, providing access to data supporting the Resource Conservation and Recovery Act (RCRA) of 1976 and the Hazardous and Solid Waste Amendments (HSWA) of 1984. The database includes selective information on sites which generate, transport, store, treat and/or dispose of hazardous waste as defined by the Resource Conservation and Recovery Act (RCRA). Non-Generators do not presently generate hazardous waste.

A review of the RCRA NonGen / NLR list, as provided by EDR, and dated 02/12/2013 has revealed that there are 35 RCRA NonGen / NLR sites within approximately 0.25 miles of the target property.

<u>Equal/Higher Elevation</u>	<u>Address</u>	<u>Direction / Distance</u>	<u>Map ID</u>	<u>Page</u>
TYEE INDUSTRIES	765 S MYRTLE ST	ESE 0 - 1/8 (0.011 mi.)	15	75
USWCOM SEATTLE DUWAMISH CO	7000 E MARGINAL WAY S	NE 0 - 1/8 (0.024 mi.)	C19	78
NELSON TRUCKING CO INC	7130 8TH AVE S	ESE 0 - 1/8 (0.055 mi.)	F25	86
	8TH S	ESE 0 - 1/8 (0.055 mi.)	F26	87
SHULTZ DISTRIBUTING INC MARGIN	6851 E MARGINAL WAY S	N 0 - 1/8 (0.060 mi.)	E29	89
WA DNR CORSON AVE SITE HAT BOO	6800 E MARGINAL WAY & C	N 0 - 1/8 (0.085 mi.)	E54	147
KOHL & MADDEN	1017 S MYRTLE ST	E 0 - 1/8 (0.086 mi.)	I55	151
NORTHWEST NUT & BOLT CO	6795 E MARGINAL WAY S	NNW 0 - 1/8 (0.088 mi.)	E56	166
WESTERN WASHINGTON APPRENT T	6770 E MARGINAL WAY S B	NNW 1/8 - 1/4 (0.156 mi.)	P97	337
ARROW TRANSPORTATION	6737 CORSON AVENUE	NNE 1/8 - 1/4 (0.158 mi.)	Q99	350
UNIVERSAL METAL FABRICATORS SE	6553 5TH S	NNW 1/8 - 1/4 (0.204 mi.)	T120	438
WA AIR NATIONAL GUARD BOEING N	6736 ELLIS AVE S	ENE 1/8 - 1/4 (0.220 mi.)	U122	443
BENS TRUCK PARTS INC SEATTLE	6655 CORSON AVE S	NNE 1/8 - 1/4 (0.241 mi.)	Y132	488
<u>Lower Elevation</u>	<u>Address</u>	<u>Direction / Distance</u>	<u>Map ID</u>	<u>Page</u>
SEATTLE IRON & METALS MAIN YRD	2955 11TH AVE SW	SW 0 - 1/8 (0.010 mi.)	B7	54

## EXECUTIVE SUMMARY

<u>Lower Elevation</u>	<u>Address</u>	<u>Direction / Distance</u>	<u>Map ID</u>	<u>Page</u>
<b>SEATTLE IRON METALS CORP</b>	<b>601 S MYRTLE ST</b>	<b>SW 0 - 1/8 (0.010 mi.)</b>	<b>B8</b>	<b>56</b>
<b>COMMERCIAL WELDING &amp; FABRICATI</b>	<b>711 S MYRTLE ST</b>	<b>SSW 0 - 1/8 (0.010 mi.)</b>	<b>A11</b>	<b>69</b>
ORCHARD ST DRUMS	701 S ORCHARD	SSW 0 - 1/8 (0.060 mi.)	G30	101
<b>ROYAL LINE CABINET CO SEATTLE</b>	<b>700 S ORCHARD ST</b>	<b>SSW 0 - 1/8 (0.061 mi.)</b>	<b>G35</b>	<b>108</b>
<b>COASTAL ALASKA MARINE LINES</b>	<b>745 S ORCHARD ST</b>	<b>SSE 0 - 1/8 (0.062 mi.)</b>	<b>H37</b>	<b>110</b>
<b>TRIM SYSTEMS</b>	<b>701 S ORCHARD ST</b>	<b>SSW 0 - 1/8 (0.063 mi.)</b>	<b>G38</b>	<b>112</b>
<b>CASCADE COLUMBIA</b>	<b>6900 FOX AVE S</b>	<b>WNW 0 - 1/8 (0.092 mi.)</b>	<b>J58</b>	<b>180</b>
<b>NORTHWEST CONTAINER SVCS INC S</b>	<b>600 S GARDEN ST</b>	<b>S 0 - 1/8 (0.106 mi.)</b>	<b>K60</b>	<b>253</b>
<b>ALL ALASKAN SEAFOODS INC</b>	<b>501 S MYRTLE ST</b>	<b>W 1/8 - 1/4 (0.128 mi.)</b>	<b>N67</b>	<b>262</b>
<b>FOX BRIGHTON BARREL</b>	<b>FOX AVE S &amp; S BRIGHTON</b>	<b>WNW 1/8 - 1/4 (0.135 mi.)</b>	<b>J68</b>	<b>264</b>
D AND P MCLEOD LLC	7201 E MARGINAL WY S	ESE 1/8 - 1/4 (0.139 mi.)	M83	277
<b>ARCO 5218</b>	<b>7200 E MARGINAL WAY S</b>	<b>ESE 1/8 - 1/4 (0.139 mi.)</b>	<b>M86</b>	<b>284</b>
<b>PACIFIC TERMINALS LIMITED</b>	<b>660 S OTHELLO</b>	<b>S 1/8 - 1/4 (0.151 mi.)</b>	<b>O93</b>	<b>331</b>
<b>DINOL US INC SEATTLE</b>	<b>650 S OTHELLO ST</b>	<b>S 1/8 - 1/4 (0.152 mi.)</b>	<b>O94</b>	<b>333</b>
<b>PUGET SOUND TRK LINES SEA</b>	<b>7303 8TH AVE S</b>	<b>SSE 1/8 - 1/4 (0.161 mi.)</b>	<b>R104</b>	<b>364</b>
<b>UNITED MARINE INTERNATIONAL</b>	<b>6701 FOX AVE S</b>	<b>WNW 1/8 - 1/4 (0.180 mi.)</b>	<b>S109</b>	<b>391</b>
SAMSON TUG & BARGE CO INC	6700 W MARGINAL WAY SW	SSE 1/8 - 1/4 (0.190 mi.)	R111	396
<b>PHILS FINISHING TOUCH</b>	<b>7401 8TH AVE S</b>	<b>SSE 1/8 - 1/4 (0.191 mi.)</b>	<b>R112</b>	<b>398</b>
NORTHLAND SERVICES INC TRANSFE	7400 8TH AVE S TRANSFER	SSE 1/8 - 1/4 (0.193 mi.)	R113	400
<b>KELLY-RYAN, INC</b>	<b>7400 8TH AVE S</b>	<b>SSE 1/8 - 1/4 (0.193 mi.)</b>	<b>R114</b>	<b>401</b>
SERVICE SPECIALTIES INC 8TH AV	7400 8TH AVE S	SSE 1/8 - 1/4 (0.193 mi.)	R116	436

WA MANIFEST: Hazardous waste manifest information.

A review of the WA MANIFEST list, as provided by EDR, and dated 12/31/2012 has revealed that there are 12 WA MANIFEST sites within approximately 0.25 miles of the target property.

<u>Equal/Higher Elevation</u>	<u>Address</u>	<u>Direction / Distance</u>	<u>Map ID</u>	<u>Page</u>
<b>KOHL &amp; MADDEN</b>	<b>1017 S MYRTLE ST</b>	<b>E 0 - 1/8 (0.086 mi.)</b>	<b>I55</b>	<b>151</b>
<b>WA AIR NATIONAL GUARD BOEING N</b>	<b>6736 ELLIS AVE S</b>	<b>ENE 1/8 - 1/4 (0.220 mi.)</b>	<b>U122</b>	<b>443</b>
<b>VIOX CORP</b>	<b>6701 6TH AVE. S.</b>	<b>NNW 1/8 - 1/4 (0.246 mi.)</b>	<b>Z134</b>	<b>498</b>
<u>Lower Elevation</u>	<u>Address</u>	<u>Direction / Distance</u>	<u>Map ID</u>	<u>Page</u>
<b>SEATTLE IRON METALS CORP</b>	<b>601 S MYRTLE ST</b>	<b>SW 0 - 1/8 (0.010 mi.)</b>	<b>B6</b>	<b>13</b>
<b>SEATTLE IRON METALS CORP</b>	<b>601 S MYRTLE ST</b>	<b>SW 0 - 1/8 (0.010 mi.)</b>	<b>B8</b>	<b>56</b>
<b>TRIM SYSTEMS</b>	<b>701 S ORCHARD ST</b>	<b>SSW 0 - 1/8 (0.063 mi.)</b>	<b>G38</b>	<b>112</b>
<b>CASCADE COLUMBIA</b>	<b>6900 FOX AVE S</b>	<b>WNW 0 - 1/8 (0.092 mi.)</b>	<b>J58</b>	<b>180</b>
<b>ARCO 5218</b>	<b>7200 E MARGINAL WAY S</b>	<b>ESE 1/8 - 1/4 (0.139 mi.)</b>	<b>M86</b>	<b>284</b>
<b>S BRIGHTON ST CSO SD</b>	<b>6701 FOX AVE S</b>	<b>WNW 1/8 - 1/4 (0.180 mi.)</b>	<b>S108</b>	<b>368</b>
<b>KELLY-RYAN, INC</b>	<b>7400 8TH AVE S</b>	<b>SSE 1/8 - 1/4 (0.193 mi.)</b>	<b>R114</b>	<b>401</b>
<b>BOYER LOGISTICS INC</b>	<b>7318 4TH AVE S</b>	<b>SW 1/8 - 1/4 (0.240 mi.)</b>	<b>X129</b>	<b>461</b>
<b>UNITED IRON WORKS INC</b>	<b>7421 5TH AVE S</b>	<b>SW 1/8 - 1/4 (0.247 mi.)</b>	<b>AA137</b>	<b>521</b>

PA MANIFEST: Hazardous waste manifest information.

A review of the PA MANIFEST list, as provided by EDR, and dated 12/31/2012 has revealed that there is 1 PA MANIFEST site within approximately 0.25 miles of the target property.

<u>Lower Elevation</u>	<u>Address</u>	<u>Direction / Distance</u>	<u>Map ID</u>	<u>Page</u>
<b>CASCADE COLUMBIA</b>	<b>6900 FOX AVE S</b>	<b>WNW 0 - 1/8 (0.092 mi.)</b>	<b>J58</b>	<b>180</b>

# EXECUTIVE SUMMARY

## EDR HIGH RISK HISTORICAL RECORDS

### ***EDR Exclusive Records***

EDR MGP: The EDR Proprietary Manufactured Gas Plant Database includes records of coal gas plants (manufactured gas plants) compiled by EDR's researchers. Manufactured gas sites were used in the United States from the 1800's to 1950's to produce a gas that could be distributed and used as fuel. These plants used whale oil, rosin, coal, or a mixture of coal, oil, and water that also produced a significant amount of waste. Many of the byproducts of the gas production, such as coal tar (oily waste containing volatile and non-volatile chemicals), sludges, oils and other compounds are potentially hazardous to human health and the environment. The byproduct from this process was frequently disposed of directly at the plant site and can remain or spread slowly, serving as a continuous source of soil and groundwater contamination.

A review of the EDR MGP list, as provided by EDR, has revealed that there is 1 EDR MGP site within approximately 1 mile of the target property.

<u>Equal/Higher Elevation</u>	<u>Address</u>	<u>Direction / Distance</u>	<u>Map ID</u>	<u>Page</u>
SEATTLE LIGHTING CO	18TH AVE S	NE 1/2 - 1 (0.835 mi.)	310	2002

EDR US Hist Auto Stat: EDR has searched selected national collections of business directories and has collected listings of potential gas station/filling station/service station sites that were available to EDR researchers. EDR's review was limited to those categories of sources that might, in EDR's opinion, include gas station/filling station/service station establishments. The categories reviewed included, but were not limited to gas, gas station, gasoline station, filling station, auto, automobile repair, auto service station, service station, etc. This database falls within a category of information EDR classifies as "High Risk Historical Records", or HRHR. EDR's HRHR effort presents unique and sometimes proprietary data about past sites and operations that typically create environmental concerns, but may not show up in current government records searches.

A review of the EDR US Hist Auto Stat list, as provided by EDR, has revealed that there are 25 EDR US Hist Auto Stat sites within approximately 0.25 miles of the target property.

<u>Equal/Higher Elevation</u>	<u>Address</u>	<u>Direction / Distance</u>	<u>Map ID</u>	<u>Page</u>
WARD HARMON A AV COR	CORSON AVE & E MARGINAL	NE 0 - 1/8 (0.019 mi.)	C17	77
Not reported	7000 E MARGINAL WAY S	NE 0 - 1/8 (0.024 mi.)	C18	78
EVANS SERVICE STATION	7051 E MARGINAL WAY	E 0 - 1/8 (0.027 mi.)	D22	85
LE BEAU M EARL	6922 E MARGINAL WAY	NNE 0 - 1/8 (0.038 mi.)	C23	85
Not reported	950 S MYRTLE ST	ESE 0 - 1/8 (0.056 mi.)	D27	88
NICHOLS AND HARRIS	7100 E MARGINAL WAY	ESE 0 - 1/8 (0.067 mi.)	I40	137
Not reported	7100 E MARGINAL WAY S	ESE 0 - 1/8 (0.070 mi.)	I44	142
Not reported	7110 E MARGINAL WAY S	ESE 0 - 1/8 (0.077 mi.)	I45	142
HAT N BOOTS	6800 E MARGINAL WAY	N 0 - 1/8 (0.078 mi.)	E46	142
HOEL ALF	7120 E MARGINAL WAY	ESE 0 - 1/8 (0.081 mi.)	I47	143
HEUSCHELE FREDK W	6950 FLORA AVE	E 0 - 1/8 (0.081 mi.)	I48	143
RICK S PHILLIPS 66 SERVICE STA	7120 E MARGINAL WAY S	ESE 0 - 1/8 (0.083 mi.)	I50	144
HAT N BOOTS	6800 E MARGINAL WAY S	N 0 - 1/8 (0.085 mi.)	E53	147
BUGENHAGEN ERNEST H	7160 E MARGINAL WAY	ESE 0 - 1/8 (0.110 mi.)	M63	256

<u>Lower Elevation</u>	<u>Address</u>	<u>Direction / Distance</u>	<u>Map ID</u>	<u>Page</u>
DIAMOND JIMS TRUCK REPAIR	711 S MYRTLE ST	SSW 0 - 1/8 (0.010 mi.)	A10	69
Not reported	723 S MYRTLE ST	SSE 0 - 1/8 (0.011 mi.)	A14	74
Not reported	720 S ORCHARD ST	S 0 - 1/8 (0.060 mi.)	G31	102
Not reported	725 S ORCHARD ST	S 0 - 1/8 (0.062 mi.)	G36	110

## EXECUTIVE SUMMARY

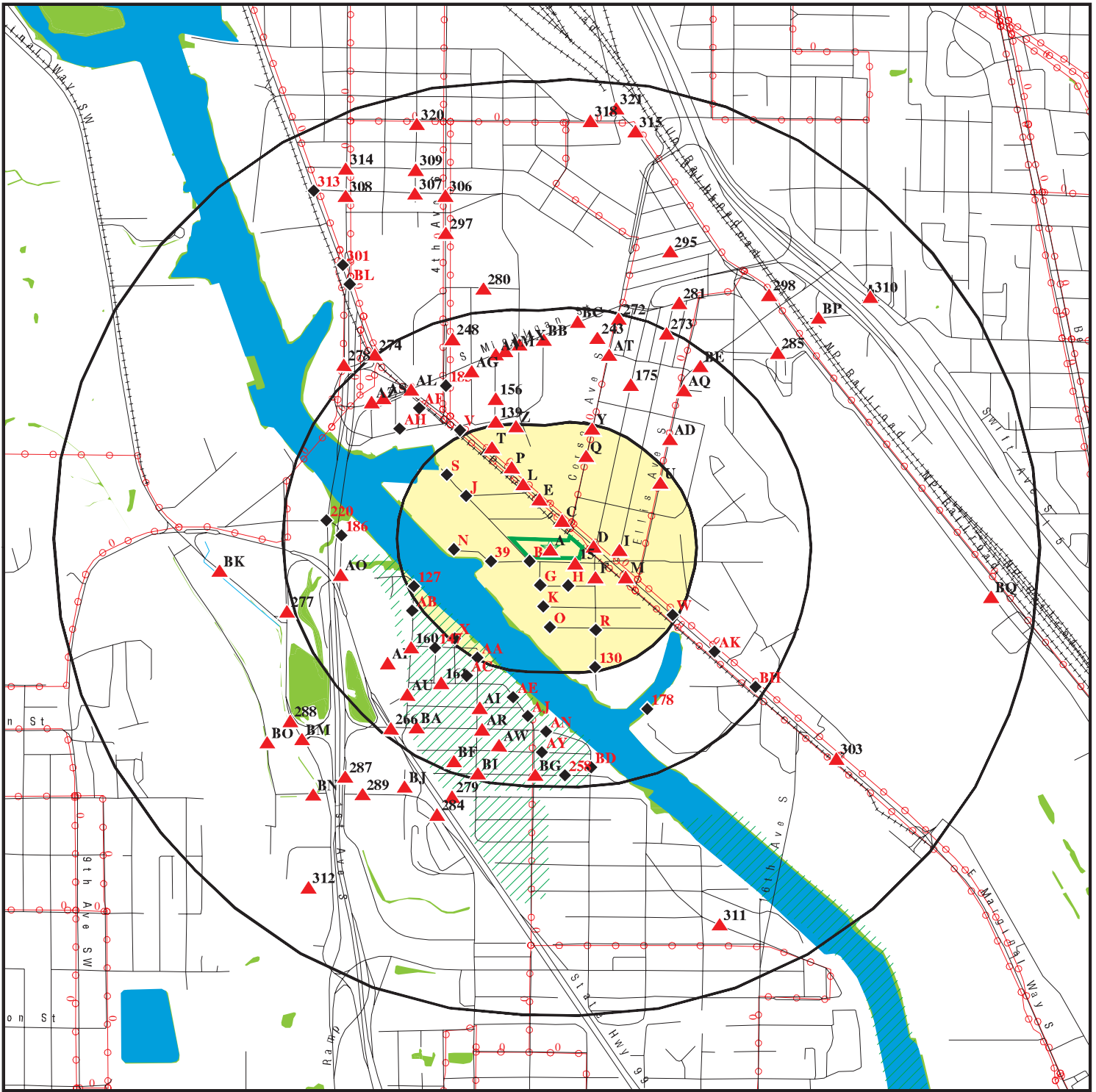
<u>Lower Elevation</u>	<u>Address</u>	<u>Direction / Distance</u>	<u>Map ID</u>	<u>Page</u>
BUD S WHEEL ALIGNMENT	7200 E MARGINAL WAY S	ESE 1/8 - 1/4 (0.139 mi.)	M88	300
N AND L SHELL SERVICE STATION	7200 E MARGINAL WAY	ESE 1/8 - 1/4 (0.140 mi.)	M90	305
Not reported	6722 FOX AVE S	NW 1/8 - 1/4 (0.198 mi.)	S118	437
RASMUSSEN CHRIS	6722 E MARGINAL WAY	NW 1/8 - 1/4 (0.201 mi.)	T119	438
LARRY S HANCOCK SERVICE	6714 E MARGINAL WAY S	NW 1/8 - 1/4 (0.225 mi.)	V125	458
CRAIG S RICHFIELD SERVICE STAT	6714 E MARGINAL WAY	NW 1/8 - 1/4 (0.225 mi.)	V126	459
Not reported	7216 2ND AVE S	WSW 1/8 - 1/4 (0.237 mi.)	127	459

## EXECUTIVE SUMMARY

Due to poor or inadequate address information, the following sites were not mapped. Count: 20 records.

<u>Site Name</u>	<u>Database(s)</u>
UPRR DIAGONAL AVE S SPUR	FINDS,HWS,LUST,UST,ALLSITES
LDW SW KENNY ST SD	FINDS,ALLSITES
METRO TERM 117	FINDS,ALLSITES,RCRA-NLR
SEATTLE PUBLIC UTILITIES MARGINAL	RCRA-NLR,ALLSITES
AT&T WIRELESS TEMPRESS	FINDS,ALLSITES
LDW 2ND AVE S OUTFALL	FINDS,ALLSITES
KING COUNTY AIRPORT SD 1 SLIP 6	FINDS,ALLSITES
LINDE CONTAINER	CERCLIS
BOEING COMPANY N FIELD SEATTLE CY	CERCLIS-NFRAP
SEATTLE, CY OF, 1ST AV BRG LDFL	CERCLIS-NFRAP
KING CO - SOUTHPARK LDFL	CERCLIS-NFRAP
HAYWARD BAKER INC	RCRA-SQG
HANFORD DRUMS	FINDS,RCRA-NLR
INTERBAY REDEVELOPMENT PROPERTY	FINDS
NORTH COAST CHEMICAL PROPERTY	BROWNFIELDS,FINDS
SPRINGER PROPERTY	FINDS
HAMM CREEK BASIN PROPERTY	BROWNFIELDS,FINDS
YEDOR PROPERTY	FINDS
PEROVICH	BROWNFIELDS,FINDS
THE PIT STOP	ICR

# OVERVIEW MAP - 3688180.2s



Target Property

Sites at elevations higher than or equal to the target property

Sites at elevations lower than the target property

Manufactured Gas Plants

National Priority List Sites

Dept. Defense Sites

0 1/4 1/2 1 Miles

Indian Reservations BIA

Power transmission lines

Oil & Gas pipelines from USGS

100-year flood zone

500-year flood zone

National Wetland Inventory

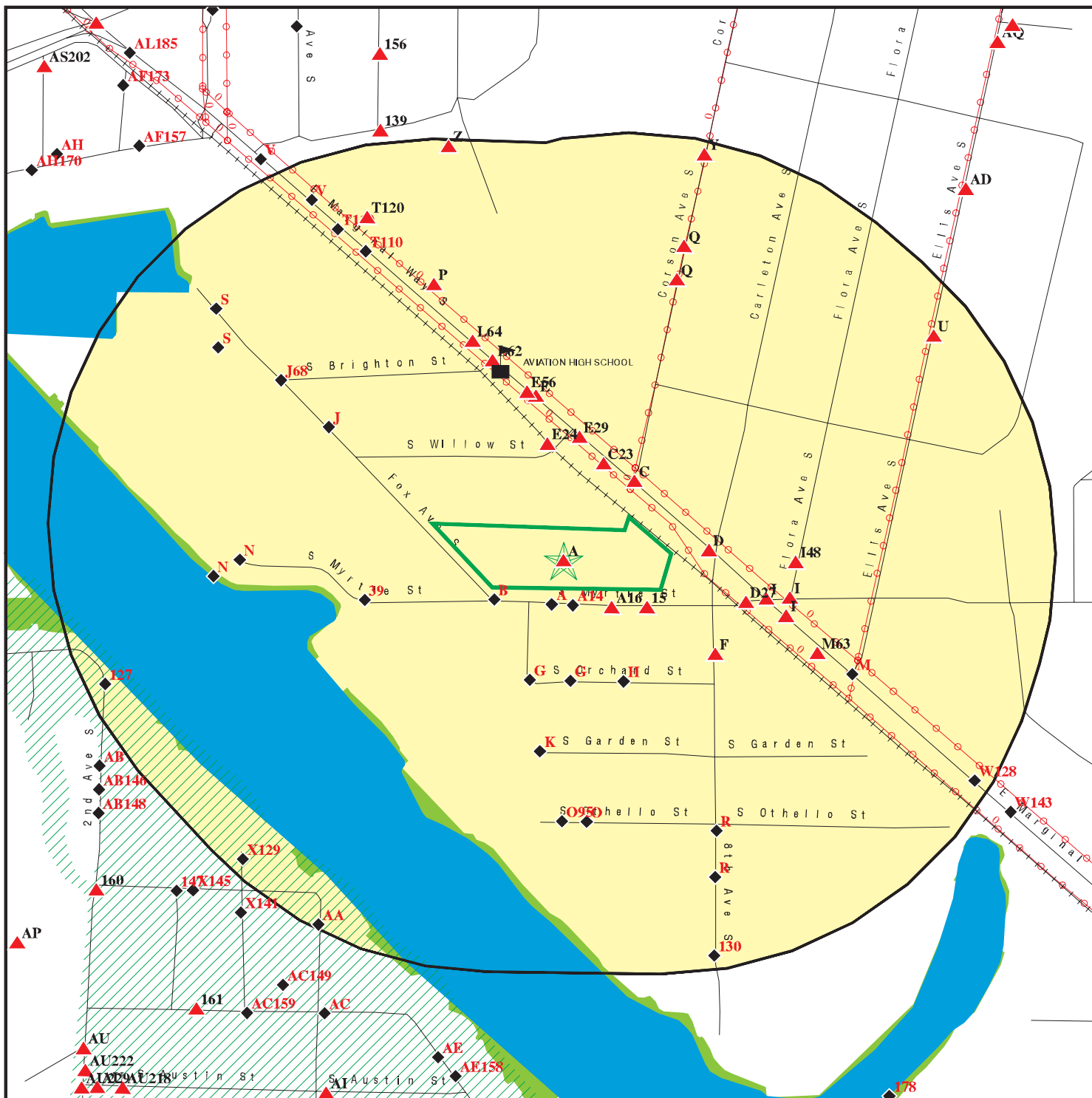
This report includes Interactive Map Layers to display and/or hide map information. The legend includes only those icons for the default map view.

SITE NAME: Whitehead Property  
 ADDRESS: 730 South Myrtle Street  
 Seattle WA 98108  
 LAT/LONG: 47.5398 / 122.3247

CLIENT: Sound Earth Strategies  
 CONTACT: Chris Cass  
 INQUIRY #: 3688180.2s  
 DATE: August 06, 2013 6:51 pm



# DETAIL MAP - 3688180.2s



- Target Property
- Sites at elevations higher than or equal to the target property
- Sites at elevations lower than the target property
- Manufactured Gas Plants
- Sensitive Receptors
- National Priority List Sites
- Dept. Defense Sites
- Indian Reservations BIA
- Power transmission lines
- Oil & Gas pipelines from USGS
- 100-year flood zone
- 500-year flood zone
- National Wetland Inventory

This report includes Interactive Map Layers to display and/or hide map information. The legend includes only those icons for the default map view.

SITE NAME: Whitehead Property  
 ADDRESS: 730 South Myrtle Street  
 Seattle WA 98108  
 LAT/LONG: 47.5398 / 122.3247

CLIENT: Sound Earth Strategies  
 CONTACT: Chris Cass  
 INQUIRY #: 3688180.2s  
 DATE: August 06, 2013 6:52 pm

## MAP FINDINGS SUMMARY

Database	Search Distance (Miles)	Target Property	< 1/8	1/8 - 1/4	1/4 - 1/2	1/2 - 1	> 1	Total Plotted
<b>STANDARD ENVIRONMENTAL RECORDS</b>								
<b><i>Federal NPL site list</i></b>								
NPL	1.000		0	1	0	0	NR	1
Proposed NPL	1.000		0	0	0	0	NR	0
NPL LIENS	TP		NR	NR	NR	NR	NR	0
<b><i>Federal Delisted NPL site list</i></b>								
Delisted NPL	1.000		0	0	0	0	NR	0
<b><i>Federal CERCLIS list</i></b>								
CERCLIS	0.500		0	1	0	NR	NR	1
FEDERAL FACILITY	0.500		0	0	0	NR	NR	0
<b><i>Federal CERCLIS NFRAP site List</i></b>								
CERC-NFRAP	0.500		1	3	2	NR	NR	6
<b><i>Federal RCRA CORRACTS facilities list</i></b>								
CORRACTS	1.000		1	0	0	2	NR	3
<b><i>Federal RCRA non-CORRACTS TSD facilities list</i></b>								
RCRA-TSDF	0.500		0	0	0	NR	NR	0
<b><i>Federal RCRA generators list</i></b>								
RCRA-LQG	0.250		0	1	NR	NR	NR	1
RCRA-SQG	0.250		0	0	NR	NR	NR	0
RCRA-CESQG	0.250		0	2	NR	NR	NR	2
<b><i>Federal institutional controls / engineering controls registries</i></b>								
US ENG CONTROLS	0.500		0	0	0	NR	NR	0
US INST CONTROL	0.500		0	0	0	NR	NR	0
LUCIS	0.500		0	0	0	NR	NR	0
<b><i>Federal ERNS list</i></b>								
ERNS	TP		NR	NR	NR	NR	NR	0
<b><i>State- and tribal - equivalent NPL</i></b>								
WA HSL	1.000		1	3	5	14	NR	23
<b><i>State- and tribal - equivalent CERCLIS</i></b>								
WA CSCSL	1.000	1	1	5	17	47	NR	71
<b><i>State and tribal landfill and/or solid waste disposal site lists</i></b>								
WA SWF/LF	0.500		1	1	0	NR	NR	2
<b><i>State and tribal leaking storage tank lists</i></b>								
WA LUST	0.500		1	1	16	NR	NR	18

## MAP FINDINGS SUMMARY

Database	Search Distance (Miles)	Target Property	< 1/8	1/8 - 1/4	1/4 - 1/2	1/2 - 1	> 1	Total Plotted
INDIAN LUST	0.500		0	0	0	NR	NR	0
<b>State and tribal registered storage tank lists</b>								
WA UST	0.250		11	11	NR	NR	NR	22
WA AST	0.250		0	0	NR	NR	NR	0
INDIAN UST	0.250		0	0	NR	NR	NR	0
FEMA UST	0.250		0	0	NR	NR	NR	0
<b>State and tribal institutional control / engineering control registries</b>								
WA INST CONTROL	0.500		0	1	0	NR	NR	1
<b>State and tribal voluntary cleanup sites</b>								
WA VCP	0.500		2	3	8	NR	NR	13
WA ICR	0.500		6	18	20	NR	NR	44
INDIAN VCP	0.500		0	0	0	NR	NR	0
<b>State and tribal Brownfields sites</b>								
WA BROWNFIELDS	0.500		0	1	0	NR	NR	1
<b>ADDITIONAL ENVIRONMENTAL RECORDS</b>								
<b>Local Brownfield lists</b>								
US BROWNFIELDS	0.500		0	1	0	NR	NR	1
<b>Local Lists of Landfill / Solid Waste Disposal Sites</b>								
ODI	0.500		0	0	0	NR	NR	0
DEBRIS REGION 9	0.500		0	0	0	NR	NR	0
WA SWRCY	0.500		1	1	4	NR	NR	6
WA SWTIRE	0.500		0	0	0	NR	NR	0
INDIAN ODI	0.500		0	0	0	NR	NR	0
<b>Local Lists of Hazardous waste / Contaminated Sites</b>								
US CDL	TP		NR	NR	NR	NR	NR	0
WA ALLSITES	0.500	1	29	30	118	NR	NR	178
WA CSCSL NFA	0.500		3	5	6	NR	NR	14
WA CDL	TP		NR	NR	NR	NR	NR	0
WA HIST CDL	TP		NR	NR	NR	NR	NR	0
US HIST CDL	TP		NR	NR	NR	NR	NR	0
<b>Local Land Records</b>								
LIENS 2	TP		NR	NR	NR	NR	NR	0
<b>Records of Emergency Release Reports</b>								
HMIRS	TP		NR	NR	NR	NR	NR	0
WA SPILLS	TP		NR	NR	NR	NR	NR	0
WA SPILLS 90	TP		NR	NR	NR	NR	NR	0
<b>Other Ascertainable Records</b>								
RCRA NonGen / NLR	0.250		17	18	NR	NR	NR	35

## MAP FINDINGS SUMMARY

Database	Search Distance (Miles)	Target Property	< 1/8	1/8 - 1/4	1/4 - 1/2	1/2 - 1	> 1	Total Plotted
DOT OPS	TP		NR	NR	NR	NR	NR	0
DOD	1.000		0	0	0	0	NR	0
FUDS	1.000		0	0	0	0	NR	0
CONSENT	1.000		0	0	0	0	NR	0
ROD	1.000		0	0	0	0	NR	0
UMTRA	0.500		0	0	0	NR	NR	0
US MINES	0.250		0	0	NR	NR	NR	0
TRIS	TP		NR	NR	NR	NR	NR	0
TSCA	TP		NR	NR	NR	NR	NR	0
FTTS	TP		NR	NR	NR	NR	NR	0
HIST FTTS	TP		NR	NR	NR	NR	NR	0
SSTS	TP		NR	NR	NR	NR	NR	0
ICIS	TP		NR	NR	NR	NR	NR	0
PADS	TP		NR	NR	NR	NR	NR	0
MLTS	TP		NR	NR	NR	NR	NR	0
RADINFO	TP		NR	NR	NR	NR	NR	0
FINDS	TP	1	NR	NR	NR	NR	NR	1
RAATS	TP		NR	NR	NR	NR	NR	0
RMP	TP		NR	NR	NR	NR	NR	0
WA UIC	TP		NR	NR	NR	NR	NR	0
WA MANIFEST	0.250		5	7	NR	NR	NR	12
NY MANIFEST	0.250		0	0	NR	NR	NR	0
PA MANIFEST	0.250		1	0	NR	NR	NR	1
WA DRYCLEANERS	0.250		0	0	NR	NR	NR	0
CA HAZNET	TP		NR	NR	NR	NR	NR	0
WA NPDES	TP	1	NR	NR	NR	NR	NR	1
WA AIRS	TP		NR	NR	NR	NR	NR	0
WA Inactive Drycleaners	0.250		0	0	NR	NR	NR	0
INDIAN RESERV	1.000		0	0	0	0	NR	0
SCRD DRYCLEANERS	0.500		0	0	0	NR	NR	0
WA COAL ASH	0.500		0	0	0	NR	NR	0
WA Financial Assurance	TP		NR	NR	NR	NR	NR	0
PCB TRANSFORMER	TP		NR	NR	NR	NR	NR	0
US FIN ASSUR	TP		NR	NR	NR	NR	NR	0
EPA WATCH LIST	TP		NR	NR	NR	NR	NR	0
PRP	TP		NR	NR	NR	NR	NR	0
US AIRS	TP		NR	NR	NR	NR	NR	0
2020 COR ACTION	0.250		0	0	NR	NR	NR	0
LEAD SMELTERS	TP		NR	NR	NR	NR	NR	0
COAL ASH DOE	TP		NR	NR	NR	NR	NR	0
COAL ASH EPA	0.500		0	0	0	NR	NR	0

### EDR HIGH RISK HISTORICAL RECORDS

#### ***EDR Exclusive Records***

EDR MGP	1.000		0	0	0	1	NR	1
EDR US Hist Auto Stat	0.250		18	7	NR	NR	NR	25
EDR US Hist Cleaners	0.250		0	0	NR	NR	NR	0

#### NOTES:

TP = Target Property

NR = Not Requested at this Search Distance

Sites may be listed in more than one database

Map ID  
Direction  
Distance  
Elevation

MAP FINDINGS

Site

Database(s)

EDR ID Number  
EPA ID Number

A1  
Target  
Property

SEATTLE IRON & METALS CORP TRUCK PARKING  
730 S MYRTLE STREET  
SEATTLE, WA 98108

WA ALLSITES  
WA NPDES

S110627631  
N/A

Site 1 of 9 in cluster A

Actual:  
10 ft.

ALLSITES:

Facility Id: 9809  
Latitude: 47.5398448  
Longitude: -122.32542  
Ecology Interest Type Code: INDUSTGP  
Facility ID: 9809  
Facility Company: Seattle Iron & Metals Corp Truck Parking  
Interaction: A  
Interaction 1: INDUSTGP  
Interaction 2: Industrial SW GP  
Ecology Program: WATQUAL  
Program Data: PARIS  
Facility Alt.: Seattle Iron & Metals Corp Truck Parking  
Program ID: WAR125002  
Date Interaction: 06/04/2010  
Date Interaction 3: 06/04/2010

Facility ID: 9809  
Facility Company: Seattle Iron & Metals Corp Truck Parking  
Interaction: A  
Interaction 1: SCS  
Interaction 2: State Cleanup Site  
Ecology Program: TOXICS  
Program Data: ISIS  
Facility Alt.: Whitehead Tye Property  
Program ID: Not reported  
Date Interaction: 04/23/2013  
Date Interaction 3: 04/23/2013

Facility Id: 9809  
Latitude: 47.5398448  
Longitude: -122.32542  
Ecology Interest Type Code: SCS  
Facility ID: 9809  
Facility Company: Seattle Iron & Metals Corp Truck Parking  
Interaction: A  
Interaction 1: INDUSTGP  
Interaction 2: Industrial SW GP  
Ecology Program: WATQUAL  
Program Data: PARIS  
Facility Alt.: Seattle Iron & Metals Corp Truck Parking  
Program ID: WAR125002  
Date Interaction: 06/04/2010  
Date Interaction 3: 06/04/2010

Facility ID: 9809  
Facility Company: Seattle Iron & Metals Corp Truck Parking  
Interaction: A  
Interaction 1: SCS  
Interaction 2: State Cleanup Site  
Ecology Program: TOXICS  
Program Data: ISIS

Map ID  
Direction  
Distance  
Elevation

MAP FINDINGS

Site

Database(s)

EDR ID Number  
EPA ID Number

SEATTLE IRON & METALS CORP TRUCK PARKING (Continued)

S110627631

Facility Alt.: Whitehead Tyee Property  
Program ID: Not reported  
Date Interaction: 04/23/2013  
Date Interaction 3: 04/23/2013

NPDES:

Facility Status: Active  
Facility Type: Industrial SW GP  
Admin Region: Headquarters  
Date Issued: 10/21/2009  
Latitude: 47.53984480  
Longitude: -122.325422  
Permit ID: WAR125002  
Permit Version: 1  
Permit Status: Active  
Permit SubStatus: Coverage Issued  
Ecology Contact: Robert Wright  
WRIA: Duwamish-Green  
Permit Expiration Date: 01/01/2015  
Effective Date: 05/31/2011

A2  
Target  
Property

WHITEHEAD TYEE PROPERTY  
730 S MYRTLE STREET  
SEATTLE, WA 98108

WA CSCSL S113427093  
N/A

Site 2 of 9 in cluster A

Actual:  
10 ft.

CSCSL:  
Facility ID: 9809  
Region: Northwest  
Lat/Long: 47.539844800404 / -122.3254224934  
Brownfield Status: Not reported  
Rank Status: Not reported  
Clean Up Siteid: 12115  
Site Status: Awaiting Cleanup  
PSI?: Not reported  
Contaminant Name: Halogenated Solvents  
Ground Water: C  
Surface Water: Not reported  
Soil: Not reported  
Sediment: Not reported  
Air: Not reported  
Bedrock: Not reported  
Responsible Unit: Northwest

Facility ID: 9809  
Region: Northwest  
Lat/Long: 47.539844800404 / -122.3254224934  
Brownfield Status: Not reported  
Rank Status: Not reported  
Clean Up Siteid: 12115  
Site Status: Awaiting Cleanup  
PSI?: Not reported  
Contaminant Name: Other Halogenated Organics  
Ground Water: C  
Surface Water: Not reported

Map ID  
 Direction  
 Distance  
 Elevation

MAP FINDINGS

Site

Database(s)

EDR ID Number  
 EPA ID Number

**WHITEHEAD TYEE PROPERTY (Continued)**

**S113427093**

Soil: B  
 Sediment: Not reported  
 Air: Not reported  
 Bedrock: Not reported  
 Responsible Unit: Northwest

**A3  
 Target  
 Property**

**SEATTLE IRON & METALS CORP TRUCK PARKING  
 730 S MYRTLE STREET  
 SEATTLE, WA**

**FINDS 1014851892  
 N/A**

**Site 3 of 9 in cluster A**

**Actual:  
 10 ft.**

FINDS:

Registry ID: 110042147272

Environmental Interest/Information System

Washington Facility / Site Identification System (WA-FSIS) provides a means to query and display data maintained by the Washington Department of Ecology. This system contains key information for each facility/site that is currently, or has been, of interest to the Air Quality, Dam Safety, Hazardous Waste, Toxics Cleanup, and Water Quality Programs.

US National Pollutant Discharge Elimination System (NPDES) module of the Compliance Information System (ICIS) tracks surface water permits issued under the Clean Water Act. Under NPDES, all facilities that discharge pollutants from any point source into waters of the United States are required to obtain a permit. The permit will likely contain limits on what can be discharged, impose monitoring and reporting requirements, and include other provisions to ensure that the discharge does not adversely affect water quality.

**B4  
 WSW  
 < 1/8  
 0.008 mi.  
 41 ft.**

**MYRTLE STREET PROPERTY  
 606 S MYRTLE ST  
 SEATTLE, WA 98108**

**WA ALLSITES S104971231  
 WA CSCSL NFA N/A  
 WA VCP**

**Site 1 of 6 in cluster B**

**Relative:  
 Lower**

ALLSITES:

Facility Id: 12153465  
 Latitude: 47.539119  
 Longitude: -122.32564  
 Ecology Interest Type Code: VOLCLNST  
 Facility ID: 12153465  
 Facility Company: MYRTLE STREET PROPERTY  
 Interaction: I  
 Interaction 1: SCS  
 Interaction 2: State Cleanup Site  
 Ecology Program: TOXICS  
 Program Data: ISIS  
 Facility Alt.: MYRTLE STREET PROPERTY  
 Program ID: Not reported  
 Date Interaction: 05/30/1997  
 Date Interaction 3: 05/30/1997

**Actual:  
 9 ft.**

Map ID  
Direction  
Distance  
Elevation

MAP FINDINGS

Site

Database(s)

EDR ID Number  
EPA ID Number

**MYRTLE STREET PROPERTY (Continued)**

**S104971231**

Facility ID: 12153465  
Facility Company: MYRTLE STREET PROPERTY  
Interaction: I  
Interaction 1: VOLCLNST  
Interaction 2: Voluntary Cleanup Sites  
Ecology Program: TOXICS  
Program Data: ISIS  
Facility Alt.: MYRTLE STREET PROPERTY  
Program ID: NW0093  
Date Interaction: 03/23/1998  
Date Interaction 3: 03/23/1998

Facility ID: 12153465  
Facility Company: MYRTLE STREET PROPERTY  
Interaction: I  
Interaction 1: VOLCLNST  
Interaction 2: Voluntary Cleanup Sites  
Ecology Program: TOXICS  
Program Data: ISIS  
Facility Alt.: MYRTLE STREET PROPERTY  
Program ID: NW0046  
Date Interaction: 06/03/1997  
Date Interaction 3: 06/03/1997

Facility Id: 12153465  
Latitude: 47.539119  
Longitude: -122.32564  
Ecology Interest Type Code: SCS  
Facility ID: 12153465  
Facility Company: MYRTLE STREET PROPERTY  
Interaction: I  
Interaction 1: SCS  
Interaction 2: State Cleanup Site  
Ecology Program: TOXICS  
Program Data: ISIS  
Facility Alt.: MYRTLE STREET PROPERTY  
Program ID: Not reported  
Date Interaction: 05/30/1997  
Date Interaction 3: 05/30/1997

Facility ID: 12153465  
Facility Company: MYRTLE STREET PROPERTY  
Interaction: I  
Interaction 1: VOLCLNST  
Interaction 2: Voluntary Cleanup Sites  
Ecology Program: TOXICS  
Program Data: ISIS  
Facility Alt.: MYRTLE STREET PROPERTY  
Program ID: NW0093  
Date Interaction: 03/23/1998  
Date Interaction 3: 03/23/1998

Facility ID: 12153465  
Facility Company: MYRTLE STREET PROPERTY  
Interaction: I  
Interaction 1: VOLCLNST



Map ID  
Direction  
Distance  
Elevation

MAP FINDINGS

Site

Database(s)

EDR ID Number  
EPA ID Number

**MYRTLE STREET PROPERTY (Continued)**

**S104971231**

Interaction 2: Voluntary Cleanup Sites  
Ecology Program: TOXICS  
Program Data: ISIS  
Facility Alt.: MYRTLE STREET PROPERTY  
Program ID: NW0046  
Date Interaction: 06/03/1997  
Date Interaction 3: 06/03/1997

CSCSL NFA:  
Facility/Site Id: 12153465  
CS Id: 2819  
NFA Date: 06/04/1998  
Rank: Not reported  
VCP: Yes  
Latitude: 47.539118999999999  
Longitude: -122.325641

VCP:  
edr\_fstat: WA  
edr\_fzip: 98108-3423  
edr\_fcnty: KING COUNTY  
edr\_zip: Not reported  
Facility ID: 12153465  
VCP Status: Not reported  
VCP: Yes  
Ecology Status: Not reported  
NFA Type: NFA-Voluntary Cleanup Program Review  
Date NFA: 6/4/1998  
Rank: Not reported

**B5**  
**WSW**  
**< 1/8**  
**0.008 mi.**  
**41 ft.**

**WHITEHEAD COMPANY CORP**  
**600 S MYRTLE ST**  
**SEATTLE, WA**

**FINDS 1007076267**  
**WA ALLSITES N/A**  
**WA UST**

**Site 2 of 6 in cluster B**

**Relative:**  
**Lower**

**FINDS:**  
Registry ID: 110015529203

**Actual:**  
**9 ft.**

Environmental Interest/Information System  
Washington Facility / Site Identification System (WA-FSIS) provides a means to query and display data maintained by the Washington Department of Ecology. This system contains key information for each facility/site that is currently, or has been, of interest to the Air Quality, Dam Safety, Hazardous Waste, Toxics Cleanup, and Water Quality Programs.

ALLSITES:  
Facility Id: 9872313  
Latitude: 47.53923  
Longitude: -122.32720  
Ecology Interest Type Code: UST  
Facility ID: 9872313

Map ID  
Direction  
Distance  
Elevation

MAP FINDINGS

Site

Database(s)

EDR ID Number  
EPA ID Number

**WHITEHEAD COMPANY CORP (Continued)**

**1007076267**

Facility Company: WHITEHEAD COMPANY CORP  
Interaction: I  
Interaction 1: UST  
Interaction 2: Underground Storage Tank  
Ecology Program: TOXICS  
Program Data: ISIS  
Facility Alt.: Not reported  
Program ID: 9634  
Date Interaction: 02/29/2000  
Date Interaction 3: 02/29/2000

UST:

Facility ID: 9872313  
Site Id: 9634  
UBI: Not reported  
Phone Number: 2067630310  
Decimal Latitude: 47.539230000000003  
Decimal Longitude: -122.327206

Tank Name: 1  
Tag Number: Not reported  
Tank Status: Removed  
Tank Status Date: 08/06/1996  
Tank Install Date: 00/31/1964  
Tank Closure Date: Not reported  
Capacity Range: 111 TO 1,100 Gallons  
Tank Permit Expiration Date: Not reported  
Tank Upgrade Date: Not reported  
Tank Spill Prevention: Not reported  
Tank Overfill Prevention: Not reported  
Tank Material: Not reported  
Tank Construction: Not reported  
Tank Tightness Test: Not reported  
Tank Corrosion Protection: Not reported  
Tank Manifold: Not reported  
Tank Release Detection: Not reported  
Tank SFC Type: Not reported  
Pipe Material: Not reported  
Pipe Construction: Not reported  
Pipe Primary Release Detection: Not reported  
Pipe Second Release Detection: Not reported  
Pipe Corrosion Protection: Not reported  
Pipe Pumping System: Not reported  
Responsible Unit: NORTHWEST  
Dispencer/Pump SFC Type: Not reported

Tank Name: 2  
Tag Number: Not reported  
Tank Status: Removed  
Tank Status Date: 08/06/1996  
Tank Install Date: 00/31/1964  
Tank Closure Date: Not reported  
Capacity Range: 111 TO 1,100 Gallons  
Tank Permit Expiration Date: Not reported  
Tank Upgrade Date: Not reported

Map ID  
 Direction  
 Distance  
 Elevation

MAP FINDINGS

Site

Database(s)

EDR ID Number  
 EPA ID Number

**WHITEHEAD COMPANY CORP (Continued)**

**1007076267**

Tank Spill Prevention:	Not reported
Tank Overfill Prevention:	Not reported
Tank Material:	Not reported
Tank Construction:	Not reported
Tank Tightness Test:	Not reported
Tank Corrosion Protection:	Not reported
Tank Manifold:	Not reported
Tank Release Detection:	Not reported
Tank SFC Type:	Not reported
Pipe Material:	Not reported
Pipe Construction:	Not reported
Pipe Primary Release Detection:	Not reported
Pipe Second Release Detection:	Not reported
Pipe Corrosion Protection:	Not reported
Pipe Pumping System:	Not reported
Responsible Unit:	NORTHWEST
Dispencer/Pump SFC Type:	Not reported

**B6  
 SW  
 < 1/8  
 0.010 mi.  
 51 ft.**

**SEATTLE IRON METALS CORP  
 601 S MYRTLE ST  
 SEATTLE, WA 98108  
 Site 3 of 6 in cluster B**

**WA ALLSITES S108108246  
 WA SWF/LF N/A  
 WA SWRCY  
 WA MANIFEST**

**Relative:  
 Lower**

ALLSITES:

Facility Id:	94727791
Latitude:	47.53923
Longitude:	-122.32720
Ecology Interest Type Code:	ENFORFNL
Facility ID:	94727791
Facility Company:	Seattle Iron Metals Corp
Interaction:	I
Interaction 1:	HWG
Interaction 2:	Hazardous Waste Generator
Ecology Program:	HAZWASTE
Program Data:	TURBOWASTE
Facility Alt.:	Not reported
Program ID:	WAH000010678
Date Interaction:	02/14/2000
Date Interaction 3:	02/14/2000

**Actual:  
 9 ft.**

Facility ID:	94727791
Facility Company:	Seattle Iron Metals Corp
Interaction:	I
Interaction 1:	UST
Interaction 2:	Underground Storage Tank
Ecology Program:	TOXICS
Program Data:	ISIS
Facility Alt.:	Not reported
Program ID:	10855
Date Interaction:	02/29/2000
Date Interaction 3:	02/29/2000

Facility ID:	94727791
Facility Company:	Seattle Iron Metals Corp
Interaction:	A
Interaction 1:	HWOTHER
Interaction 2:	Haz Waste Management Activity

Map ID  
Direction  
Distance  
Elevation

MAP FINDINGS

Site

Database(s)

EDR ID Number  
EPA ID Number

SEATTLE IRON METALS CORP (Continued)

S108108246

Ecology Program:	HAZWASTE
Program Data:	TURBOWASTE
Facility Alt.:	Seattle Iron Metals Corp
Program ID:	WAH000010678
Date Interaction:	12/31/2003
Date Interaction 3:	12/31/2003
Facility ID:	94727791
Facility Company:	Seattle Iron Metals Corp
Interaction:	A
Interaction 1:	RECYCLE
Interaction 2:	Recycling
Ecology Program:	W2R
Program Data:	SWFD
Facility Alt.:	Seattle Iron & Metals Corporation
Program ID:	Not reported
Date Interaction:	07/01/1999
Date Interaction 3:	07/01/1999
Facility ID:	94727791
Facility Company:	Seattle Iron Metals Corp
Interaction:	A
Interaction 1:	ENFORFNL
Interaction 2:	Enforcement Final
Ecology Program:	WATQUAL
Program Data:	DMS
Facility Alt.:	Not reported
Program ID:	Not reported
Date Interaction:	07/29/2008
Date Interaction 3:	07/29/2008
Facility ID:	94727791
Facility Company:	Seattle Iron Metals Corp
Interaction:	A
Interaction 1:	ENFORFNL
Interaction 2:	Enforcement Final
Ecology Program:	WATQUAL
Program Data:	DMS
Facility Alt.:	Not reported
Program ID:	Not reported
Date Interaction:	07/29/2008
Date Interaction 3:	07/29/2008
Facility ID:	94727791
Facility Company:	Seattle Iron Metals Corp
Interaction:	A
Interaction 1:	ENFORFNL
Interaction 2:	Enforcement Final
Ecology Program:	WATQUAL
Program Data:	DMS
Facility Alt.:	Not reported
Program ID:	Not reported
Date Interaction:	07/29/2008
Date Interaction 3:	07/29/2008
Facility ID:	94727791
Facility Company:	Seattle Iron Metals Corp

Map ID  
Direction  
Distance  
Elevation

MAP FINDINGS

Site

Database(s)

EDR ID Number  
EPA ID Number

SEATTLE IRON METALS CORP (Continued)

S108108246

Interaction:	A
Interaction 1:	ENFORFNL
Interaction 2:	Enforcement Final
Ecology Program:	WATQUAL
Program Data:	DMS
Facility Alt.:	Not reported
Program ID:	Not reported
Date Interaction:	07/29/2008
Date Interaction 3:	07/29/2008
Facility ID:	94727791
Facility Company:	Seattle Iron Metals Corp
Interaction:	A
Interaction 1:	ENFORFNL
Interaction 2:	Enforcement Final
Ecology Program:	WATQUAL
Program Data:	DMS
Facility Alt.:	Not reported
Program ID:	Not reported
Date Interaction:	07/29/2008
Date Interaction 3:	07/29/2008
Facility ID:	94727791
Facility Company:	Seattle Iron Metals Corp
Interaction:	A
Interaction 1:	ENFORFNL
Interaction 2:	Enforcement Final
Ecology Program:	WATQUAL
Program Data:	DMS
Facility Alt.:	Not reported
Program ID:	Not reported
Date Interaction:	07/29/2008
Date Interaction 3:	07/29/2008
Facility ID:	94727791
Facility Company:	Seattle Iron Metals Corp
Interaction:	A
Interaction 1:	ENFORFNL
Interaction 2:	Enforcement Final
Ecology Program:	WATQUAL
Program Data:	DMS
Facility Alt.:	Not reported
Program ID:	Not reported
Date Interaction:	07/29/2008
Date Interaction 3:	07/29/2008
Facility ID:	94727791
Facility Company:	Seattle Iron Metals Corp
Interaction:	A
Interaction 1:	ENFORFNL
Interaction 2:	Enforcement Final
Ecology Program:	WATQUAL
Program Data:	DMS
Facility Alt.:	Not reported
Program ID:	Not reported
Date Interaction:	07/29/2008
Date Interaction 3:	07/29/2008

Map ID  
Direction  
Distance  
Elevation

MAP FINDINGS

Site

Database(s)

EDR ID Number  
EPA ID Number

SEATTLE IRON METALS CORP (Continued)

S108108246

Facility ID: 94727791  
Facility Company: Seattle Iron Metals Corp  
Interaction: A  
Interaction 1: ENFORFNL  
Interaction 2: Enforcement Final  
Ecology Program: WATQUAL  
Program Data: DMS  
Facility Alt.: Not reported  
Program ID: Not reported  
Date Interaction: 07/29/2008  
Date Interaction 3: 07/29/2008

Facility ID: 94727791  
Facility Company: Seattle Iron Metals Corp  
Interaction: A  
Interaction 1: ENFORFNL  
Interaction 2: Enforcement Final  
Ecology Program: WATQUAL  
Program Data: DMS  
Facility Alt.: Not reported  
Program ID: Not reported  
Date Interaction: 07/29/2008  
Date Interaction 3: 07/29/2008

Facility ID: 94727791  
Facility Company: Seattle Iron Metals Corp  
Interaction: I  
Interaction 1: LSC  
Interaction 2: Local Source Control  
Ecology Program: HAZWASTE  
Program Data: LSC  
Facility Alt.: Seattle Iron Metals Corp  
Program ID: Not reported  
Date Interaction: 01/30/2009  
Date Interaction 3: 01/30/2009

Facility ID: 94727791  
Facility Company: Seattle Iron Metals Corp  
Interaction: A  
Interaction 1: INDUSTIP  
Interaction 2: Industrial NPDES IP  
Ecology Program: WATQUAL  
Program Data: PARIS  
Facility Alt.: SEATTLE IRON & METALS CORP  
Program ID: WA0031968  
Date Interaction: 12/01/2007  
Date Interaction 3: 12/01/2007

Facility ID: 94727791  
Facility Company: Seattle Iron Metals Corp  
Interaction: I  
Interaction 1: INDUSTGP  
Interaction 2: Industrial SW GP  
Ecology Program: WATQUAL  
Program Data: PARIS  
Facility Alt.: SEATTLE IRON & METALS CORP  
Program ID: WAR003645

Map ID  
Direction  
Distance  
Elevation

MAP FINDINGS

Site

Database(s)

EDR ID Number  
EPA ID Number

SEATTLE IRON METALS CORP (Continued)

S108108246

Date Interaction: 06/04/1999  
Date Interaction 3: 06/04/1999

Facility ID: 94727791  
Facility Company: Seattle Iron Metals Corp  
Interaction: A  
Interaction 1: 401PROJ  
Interaction 2: 401CZM Project Site  
Ecology Program: SEA  
Program Data: AQUATICS  
Facility Alt.: Seattle Iron Metals Corp  
Program ID: 201001114  
Date Interaction: 02/02/2012  
Date Interaction 3: 02/02/2012

Facility Id: 94727791  
Latitude: 47.53923  
Longitude: -122.32720  
Ecology Interest Type Code: RECYCLE

Facility ID: 94727791  
Facility Company: Seattle Iron Metals Corp  
Interaction: I  
Interaction 1: HWG  
Interaction 2: Hazardous Waste Generator  
Ecology Program: HAZWASTE  
Program Data: TURBOWASTE  
Facility Alt.: Not reported  
Program ID: WAH000010678  
Date Interaction: 02/14/2000  
Date Interaction 3: 02/14/2000

Facility ID: 94727791  
Facility Company: Seattle Iron Metals Corp  
Interaction: I  
Interaction 1: UST  
Interaction 2: Underground Storage Tank  
Ecology Program: TOXICS  
Program Data: ISIS  
Facility Alt.: Not reported  
Program ID: 10855  
Date Interaction: 02/29/2000  
Date Interaction 3: 02/29/2000

Facility ID: 94727791  
Facility Company: Seattle Iron Metals Corp  
Interaction: A  
Interaction 1: HWOTHER  
Interaction 2: Haz Waste Management Activity  
Ecology Program: HAZWASTE  
Program Data: TURBOWASTE  
Facility Alt.: Seattle Iron Metals Corp  
Program ID: WAH000010678  
Date Interaction: 12/31/2003  
Date Interaction 3: 12/31/2003

Facility ID: 94727791

Map ID  
Direction  
Distance  
Elevation

MAP FINDINGS

Site

Database(s)

EDR ID Number  
EPA ID Number

SEATTLE IRON METALS CORP (Continued)

S108108246

Facility Company: Seattle Iron Metals Corp  
Interaction: A  
Interaction 1: RECYCLE  
Interaction 2: Recycling  
Ecology Program: W2R  
Program Data: SWFD  
Facility Alt.: Seattle Iron & Metals Corporation  
Program ID: Not reported  
Date Interaction: 07/01/1999  
Date Interaction 3: 07/01/1999

Facility ID: 94727791  
Facility Company: Seattle Iron Metals Corp  
Interaction: A  
Interaction 1: ENFORFNL  
Interaction 2: Enforcement Final  
Ecology Program: WATQUAL  
Program Data: DMS  
Facility Alt.: Not reported  
Program ID: Not reported  
Date Interaction: 07/29/2008  
Date Interaction 3: 07/29/2008

Facility ID: 94727791  
Facility Company: Seattle Iron Metals Corp  
Interaction: A  
Interaction 1: ENFORFNL  
Interaction 2: Enforcement Final  
Ecology Program: WATQUAL  
Program Data: DMS  
Facility Alt.: Not reported  
Program ID: Not reported  
Date Interaction: 07/29/2008  
Date Interaction 3: 07/29/2008

Facility ID: 94727791  
Facility Company: Seattle Iron Metals Corp  
Interaction: A  
Interaction 1: ENFORFNL  
Interaction 2: Enforcement Final  
Ecology Program: WATQUAL  
Program Data: DMS  
Facility Alt.: Not reported  
Program ID: Not reported  
Date Interaction: 07/29/2008  
Date Interaction 3: 07/29/2008

Facility ID: 94727791  
Facility Company: Seattle Iron Metals Corp  
Interaction: A  
Interaction 1: ENFORFNL  
Interaction 2: Enforcement Final  
Ecology Program: WATQUAL  
Program Data: DMS  
Facility Alt.: Not reported  
Program ID: Not reported  
Date Interaction: 07/29/2008



Map ID  
Direction  
Distance  
Elevation

MAP FINDINGS

Site

Database(s)

EDR ID Number  
EPA ID Number

SEATTLE IRON METALS CORP (Continued)

S108108246

Date Interaction 3:	07/29/2008
Facility ID:	94727791
Facility Company:	Seattle Iron Metals Corp
Interaction:	A
Interaction 1:	ENFORFNL
Interaction 2:	Enforcement Final
Ecology Program:	WATQUAL
Program Data:	DMS
Facility Alt.:	Not reported
Program ID:	Not reported
Date Interaction:	07/29/2008
Date Interaction 3:	07/29/2008
Facility ID:	94727791
Facility Company:	Seattle Iron Metals Corp
Interaction:	A
Interaction 1:	ENFORFNL
Interaction 2:	Enforcement Final
Ecology Program:	WATQUAL
Program Data:	DMS
Facility Alt.:	Not reported
Program ID:	Not reported
Date Interaction:	07/29/2008
Date Interaction 3:	07/29/2008
Facility ID:	94727791
Facility Company:	Seattle Iron Metals Corp
Interaction:	A
Interaction 1:	ENFORFNL
Interaction 2:	Enforcement Final
Ecology Program:	WATQUAL
Program Data:	DMS
Facility Alt.:	Not reported
Program ID:	Not reported
Date Interaction:	07/29/2008
Date Interaction 3:	07/29/2008
Facility ID:	94727791
Facility Company:	Seattle Iron Metals Corp
Interaction:	A
Interaction 1:	ENFORFNL
Interaction 2:	Enforcement Final
Ecology Program:	WATQUAL
Program Data:	DMS
Facility Alt.:	Not reported
Program ID:	Not reported
Date Interaction:	07/29/2008
Date Interaction 3:	07/29/2008
Facility ID:	94727791
Facility Company:	Seattle Iron Metals Corp
Interaction:	A
Interaction 1:	ENFORFNL
Interaction 2:	Enforcement Final
Ecology Program:	WATQUAL
Program Data:	DMS

Map ID  
Direction  
Distance  
Elevation

MAP FINDINGS

Site

Database(s)

EDR ID Number  
EPA ID Number

SEATTLE IRON METALS CORP (Continued)

S108108246

Facility Alt.:	Not reported
Program ID:	Not reported
Date Interaction:	07/29/2008
Date Interaction 3:	07/29/2008
Facility ID:	94727791
Facility Company:	Seattle Iron Metals Corp
Interaction:	A
Interaction 1:	ENFORFNL
Interaction 2:	Enforcement Final
Ecology Program:	WATQUAL
Program Data:	DMS
Facility Alt.:	Not reported
Program ID:	Not reported
Date Interaction:	07/29/2008
Date Interaction 3:	07/29/2008
Facility ID:	94727791
Facility Company:	Seattle Iron Metals Corp
Interaction:	I
Interaction 1:	LSC
Interaction 2:	Local Source Control
Ecology Program:	HAZWASTE
Program Data:	LSC
Facility Alt.:	Seattle Iron Metals Corp
Program ID:	Not reported
Date Interaction:	01/30/2009
Date Interaction 3:	01/30/2009
Facility ID:	94727791
Facility Company:	Seattle Iron Metals Corp
Interaction:	A
Interaction 1:	INDUSTIP
Interaction 2:	Industrial NPDES IP
Ecology Program:	WATQUAL
Program Data:	PARIS
Facility Alt.:	SEATTLE IRON & METALS CORP
Program ID:	WA0031968
Date Interaction:	12/01/2007
Date Interaction 3:	12/01/2007
Facility ID:	94727791
Facility Company:	Seattle Iron Metals Corp
Interaction:	I
Interaction 1:	INDUSTGP
Interaction 2:	Industrial SW GP
Ecology Program:	WATQUAL
Program Data:	PARIS
Facility Alt.:	SEATTLE IRON & METALS CORP
Program ID:	WAR003645
Date Interaction:	06/04/1999
Date Interaction 3:	06/04/1999
Facility ID:	94727791
Facility Company:	Seattle Iron Metals Corp
Interaction:	A
Interaction 1:	401PROJ

Map ID  
Direction  
Distance  
Elevation

MAP FINDINGS

Site

Database(s)

EDR ID Number  
EPA ID Number

SEATTLE IRON METALS CORP (Continued)

S108108246

Interaction 2: 401CZM Project Site  
Ecology Program: SEA  
Program Data: AQUATICS  
Facility Alt.: Seattle Iron Metals Corp  
Program ID: 201001114  
Date Interaction: 02/02/2012  
Date Interaction 3: 02/02/2012

Facility Id: 94727791  
Latitude: 47.53923  
Longitude: -122.32720  
Ecology Interest Type Code: UST  
Facility ID: 94727791  
Facility Company: Seattle Iron Metals Corp  
Interaction: I  
Interaction 1: HWG  
Interaction 2: Hazardous Waste Generator  
Ecology Program: HAZWASTE  
Program Data: TURBOWASTE  
Facility Alt.: Not reported  
Program ID: WAH000010678  
Date Interaction: 02/14/2000  
Date Interaction 3: 02/14/2000

Facility ID: 94727791  
Facility Company: Seattle Iron Metals Corp  
Interaction: I  
Interaction 1: UST  
Interaction 2: Underground Storage Tank  
Ecology Program: TOXICS  
Program Data: ISIS  
Facility Alt.: Not reported  
Program ID: 10855  
Date Interaction: 02/29/2000  
Date Interaction 3: 02/29/2000

Facility ID: 94727791  
Facility Company: Seattle Iron Metals Corp  
Interaction: A  
Interaction 1: HWOTHER  
Interaction 2: Haz Waste Management Activity  
Ecology Program: HAZWASTE  
Program Data: TURBOWASTE  
Facility Alt.: Seattle Iron Metals Corp  
Program ID: WAH000010678  
Date Interaction: 12/31/2003  
Date Interaction 3: 12/31/2003

Facility ID: 94727791  
Facility Company: Seattle Iron Metals Corp  
Interaction: A  
Interaction 1: RECYCLE  
Interaction 2: Recycling  
Ecology Program: W2R  
Program Data: SWFD  
Facility Alt.: Seattle Iron & Metals Corporation

Map ID  
Direction  
Distance  
Elevation

MAP FINDINGS

Site

Database(s)

EDR ID Number  
EPA ID Number

**SEATTLE IRON METALS CORP (Continued)**

**S108108246**

Program ID:	Not reported
Date Interaction:	07/01/1999
Date Interaction 3:	07/01/1999
Facility ID:	94727791
Facility Company:	Seattle Iron Metals Corp
Interaction:	A
Interaction 1:	ENFORFNL
Interaction 2:	Enforcement Final
Ecology Program:	WATQUAL
Program Data:	DMS
Facility Alt.:	Not reported
Program ID:	Not reported
Date Interaction:	07/29/2008
Date Interaction 3:	07/29/2008
Facility ID:	94727791
Facility Company:	Seattle Iron Metals Corp
Interaction:	A
Interaction 1:	ENFORFNL
Interaction 2:	Enforcement Final
Ecology Program:	WATQUAL
Program Data:	DMS
Facility Alt.:	Not reported
Program ID:	Not reported
Date Interaction:	07/29/2008
Date Interaction 3:	07/29/2008
Facility ID:	94727791
Facility Company:	Seattle Iron Metals Corp
Interaction:	A
Interaction 1:	ENFORFNL
Interaction 2:	Enforcement Final
Ecology Program:	WATQUAL
Program Data:	DMS
Facility Alt.:	Not reported
Program ID:	Not reported
Date Interaction:	07/29/2008
Date Interaction 3:	07/29/2008
Facility ID:	94727791
Facility Company:	Seattle Iron Metals Corp
Interaction:	A
Interaction 1:	ENFORFNL
Interaction 2:	Enforcement Final

Map ID  
Direction  
Distance  
Elevation

MAP FINDINGS

Site

Database(s)

EDR ID Number  
EPA ID Number

**SEATTLE IRON METALS CORP (Continued)**

**S108108246**

Ecology Program:	WATQUAL
Program Data:	DMS
Facility Alt.:	Not reported
Program ID:	Not reported
Date Interaction:	07/29/2008
Date Interaction 3:	07/29/2008
Facility ID:	94727791
Facility Company:	Seattle Iron Metals Corp
Interaction:	A
Interaction 1:	ENFORFNL
Interaction 2:	Enforcement Final
Ecology Program:	WATQUAL
Program Data:	DMS
Facility Alt.:	Not reported
Program ID:	Not reported
Date Interaction:	07/29/2008
Date Interaction 3:	07/29/2008
Facility ID:	94727791
Facility Company:	Seattle Iron Metals Corp
Interaction:	A
Interaction 1:	ENFORFNL
Interaction 2:	Enforcement Final
Ecology Program:	WATQUAL
Program Data:	DMS
Facility Alt.:	Not reported
Program ID:	Not reported
Date Interaction:	07/29/2008
Date Interaction 3:	07/29/2008
Facility ID:	94727791
Facility Company:	Seattle Iron Metals Corp
Interaction:	A
Interaction 1:	ENFORFNL
Interaction 2:	Enforcement Final
Ecology Program:	WATQUAL
Program Data:	DMS
Facility Alt.:	Not reported
Program ID:	Not reported
Date Interaction:	07/29/2008
Date Interaction 3:	07/29/2008
Facility ID:	94727791
Facility Company:	Seattle Iron Metals Corp
Interaction:	A
Interaction 1:	ENFORFNL
Interaction 2:	Enforcement Final
Ecology Program:	WATQUAL
Program Data:	DMS
Facility Alt.:	Not reported
Program ID:	Not reported
Date Interaction:	07/29/2008
Date Interaction 3:	07/29/2008
Facility ID:	94727791
Facility Company:	Seattle Iron Metals Corp

Map ID  
Direction  
Distance  
Elevation

MAP FINDINGS

Site

Database(s)

EDR ID Number  
EPA ID Number

SEATTLE IRON METALS CORP (Continued)

S108108246

Interaction:	A
Interaction 1:	ENFORFNL
Interaction 2:	Enforcement Final
Ecology Program:	WATQUAL
Program Data:	DMS
Facility Alt.:	Not reported
Program ID:	Not reported
Date Interaction:	07/29/2008
Date Interaction 3:	07/29/2008
Facility ID:	94727791
Facility Company:	Seattle Iron Metals Corp
Interaction:	I
Interaction 1:	LSC
Interaction 2:	Local Source Control
Ecology Program:	HAZWASTE
Program Data:	LSC
Facility Alt.:	Seattle Iron Metals Corp
Program ID:	Not reported
Date Interaction:	01/30/2009
Date Interaction 3:	01/30/2009
Facility ID:	94727791
Facility Company:	Seattle Iron Metals Corp
Interaction:	A
Interaction 1:	INDUSTIP
Interaction 2:	Industrial NPDES IP
Ecology Program:	WATQUAL
Program Data:	PARIS
Facility Alt.:	SEATTLE IRON & METALS CORP
Program ID:	WA0031968
Date Interaction:	12/01/2007
Date Interaction 3:	12/01/2007
Facility ID:	94727791
Facility Company:	Seattle Iron Metals Corp
Interaction:	I
Interaction 1:	INDUSTGP
Interaction 2:	Industrial SW GP
Ecology Program:	WATQUAL
Program Data:	PARIS
Facility Alt.:	SEATTLE IRON & METALS CORP
Program ID:	WAR003645
Date Interaction:	06/04/1999
Date Interaction 3:	06/04/1999
Facility ID:	94727791
Facility Company:	Seattle Iron Metals Corp
Interaction:	A
Interaction 1:	401PROJ
Interaction 2:	401CZM Project Site
Ecology Program:	SEA
Program Data:	AQUATICS
Facility Alt.:	Seattle Iron Metals Corp
Program ID:	201001114
Date Interaction:	02/02/2012
Date Interaction 3:	02/02/2012

Map ID  
Direction  
Distance  
Elevation

MAP FINDINGS

Site

Database(s)

EDR ID Number  
EPA ID Number

SEATTLE IRON METALS CORP (Continued)

S108108246

Facility Id:	94727791
Latitude:	47.53923
Longitude:	-122.32720
Ecology Interest Type Code:	INDUSTGP
Facility ID:	94727791
Facility Company:	Seattle Iron Metals Corp
Interaction:	I
Interaction 1:	HWG
Interaction 2:	Hazardous Waste Generator
Ecology Program:	HAZWASTE
Program Data:	TURBOWASTE
Facility Alt.:	Not reported
Program ID:	WAH000010678
Date Interaction:	02/14/2000
Date Interaction 3:	02/14/2000
Facility ID:	94727791
Facility Company:	Seattle Iron Metals Corp
Interaction:	I
Interaction 1:	UST
Interaction 2:	Underground Storage Tank
Ecology Program:	TOXICS
Program Data:	ISIS
Facility Alt.:	Not reported
Program ID:	10855
Date Interaction:	02/29/2000
Date Interaction 3:	02/29/2000
Facility ID:	94727791
Facility Company:	Seattle Iron Metals Corp
Interaction:	A
Interaction 1:	HWOTHER
Interaction 2:	Haz Waste Management Activity
Ecology Program:	HAZWASTE
Program Data:	TURBOWASTE
Facility Alt.:	Seattle Iron Metals Corp
Program ID:	WAH000010678
Date Interaction:	12/31/2003
Date Interaction 3:	12/31/2003
Facility ID:	94727791
Facility Company:	Seattle Iron Metals Corp
Interaction:	A
Interaction 1:	RECYCLE
Interaction 2:	Recycling
Ecology Program:	W2R
Program Data:	SWFD
Facility Alt.:	Seattle Iron & Metals Corporation
Program ID:	Not reported
Date Interaction:	07/01/1999
Date Interaction 3:	07/01/1999
Facility ID:	94727791
Facility Company:	Seattle Iron Metals Corp
Interaction:	A
Interaction 1:	ENFORFNL
Interaction 2:	Enforcement Final

Map ID  
Direction  
Distance  
Elevation

MAP FINDINGS

Site

Database(s)

EDR ID Number  
EPA ID Number

**SEATTLE IRON METALS CORP (Continued)**

**S108108246**

Ecology Program:	WATQUAL
Program Data:	DMS
Facility Alt.:	Not reported
Program ID:	Not reported
Date Interaction:	07/29/2008
Date Interaction 3:	07/29/2008
Facility ID:	94727791
Facility Company:	Seattle Iron Metals Corp
Interaction:	A
Interaction 1:	ENFORFNL
Interaction 2:	Enforcement Final
Ecology Program:	WATQUAL
Program Data:	DMS
Facility Alt.:	Not reported
Program ID:	Not reported
Date Interaction:	07/29/2008
Date Interaction 3:	07/29/2008
Facility ID:	94727791
Facility Company:	Seattle Iron Metals Corp
Interaction:	A
Interaction 1:	ENFORFNL
Interaction 2:	Enforcement Final
Ecology Program:	WATQUAL
Program Data:	DMS
Facility Alt.:	Not reported
Program ID:	Not reported
Date Interaction:	07/29/2008
Date Interaction 3:	07/29/2008
Facility ID:	94727791
Facility Company:	Seattle Iron Metals Corp
Interaction:	A
Interaction 1:	ENFORFNL
Interaction 2:	Enforcement Final
Ecology Program:	WATQUAL
Program Data:	DMS
Facility Alt.:	Not reported
Program ID:	Not reported
Date Interaction:	07/29/2008
Date Interaction 3:	07/29/2008
Facility ID:	94727791
Facility Company:	Seattle Iron Metals Corp
Interaction:	A
Interaction 1:	ENFORFNL
Interaction 2:	Enforcement Final
Ecology Program:	WATQUAL
Program Data:	DMS
Facility Alt.:	Not reported
Program ID:	Not reported
Date Interaction:	07/29/2008
Date Interaction 3:	07/29/2008
Facility ID:	94727791
Facility Company:	Seattle Iron Metals Corp



Map ID  
Direction  
Distance  
Elevation

MAP FINDINGS

Site

Database(s)

EDR ID Number  
EPA ID Number

SEATTLE IRON METALS CORP (Continued)

S108108246

Interaction:	A
Interaction 1:	ENFORFNL
Interaction 2:	Enforcement Final
Ecology Program:	WATQUAL
Program Data:	DMS
Facility Alt.:	Not reported
Program ID:	Not reported
Date Interaction:	07/29/2008
Date Interaction 3:	07/29/2008
Facility ID:	94727791
Facility Company:	Seattle Iron Metals Corp
Interaction:	A
Interaction 1:	ENFORFNL
Interaction 2:	Enforcement Final
Ecology Program:	WATQUAL
Program Data:	DMS
Facility Alt.:	Not reported
Program ID:	Not reported
Date Interaction:	07/29/2008
Date Interaction 3:	07/29/2008
Facility ID:	94727791
Facility Company:	Seattle Iron Metals Corp
Interaction:	A
Interaction 1:	ENFORFNL
Interaction 2:	Enforcement Final
Ecology Program:	WATQUAL
Program Data:	DMS
Facility Alt.:	Not reported
Program ID:	Not reported
Date Interaction:	07/29/2008
Date Interaction 3:	07/29/2008
Facility ID:	94727791
Facility Company:	Seattle Iron Metals Corp
Interaction:	A
Interaction 1:	ENFORFNL
Interaction 2:	Enforcement Final
Ecology Program:	WATQUAL
Program Data:	DMS
Facility Alt.:	Not reported
Program ID:	Not reported
Date Interaction:	07/29/2008
Date Interaction 3:	07/29/2008
Facility ID:	94727791
Facility Company:	Seattle Iron Metals Corp
Interaction:	A
Interaction 1:	ENFORFNL
Interaction 2:	Enforcement Final
Ecology Program:	WATQUAL
Program Data:	DMS
Facility Alt.:	Not reported
Program ID:	Not reported
Date Interaction:	07/29/2008
Date Interaction 3:	07/29/2008

Map ID  
Direction  
Distance  
Elevation

MAP FINDINGS

Site

Database(s)

EDR ID Number  
EPA ID Number

SEATTLE IRON METALS CORP (Continued)

S108108246

Facility ID: 94727791  
Facility Company: Seattle Iron Metals Corp  
Interaction: I  
Interaction 1: LSC  
Interaction 2: Local Source Control  
Ecology Program: HAZWASTE  
Program Data: LSC  
Facility Alt.: Seattle Iron Metals Corp  
Program ID: Not reported  
Date Interaction: 01/30/2009  
Date Interaction 3: 01/30/2009

Facility ID: 94727791  
Facility Company: Seattle Iron Metals Corp  
Interaction: A  
Interaction 1: INDUSTIP  
Interaction 2: Industrial NPDES IP  
Ecology Program: WATQUAL  
Program Data: PARIS  
Facility Alt.: SEATTLE IRON & METALS CORP  
Program ID: WA0031968  
Date Interaction: 12/01/2007  
Date Interaction 3: 12/01/2007

Facility ID: 94727791  
Facility Company: Seattle Iron Metals Corp  
Interaction: I  
Interaction 1: INDUSTGP  
Interaction 2: Industrial SW GP  
Ecology Program: WATQUAL  
Program Data: PARIS  
Facility Alt.: SEATTLE IRON & METALS CORP  
Program ID: WAR003645  
Date Interaction: 06/04/1999  
Date Interaction 3: 06/04/1999

Facility ID: 94727791  
Facility Company: Seattle Iron Metals Corp  
Interaction: A  
Interaction 1: 401PROJ  
Interaction 2: 401CZM Project Site  
Ecology Program: SEA  
Program Data: AQUATICS  
Facility Alt.: Seattle Iron Metals Corp  
Program ID: 201001114  
Date Interaction: 02/02/2012  
Date Interaction 3: 02/02/2012

Facility Id: 94727791  
Latitude: 47.53923  
Longitude: -122.32720  
Ecology Interest Type Code: INDUSTIP  
Facility ID: 94727791  
Facility Company: Seattle Iron Metals Corp  
Interaction: I  
Interaction 1: HWG

Map ID  
Direction  
Distance  
Elevation

MAP FINDINGS

Site

Database(s)

EDR ID Number  
EPA ID Number

SEATTLE IRON METALS CORP (Continued)

S108108246

Interaction 2: Hazardous Waste Generator  
Ecology Program: HAZWASTE  
Program Data: TURBOWASTE  
Facility Alt.: Not reported  
Program ID: WAH000010678  
Date Interaction: 02/14/2000  
Date Interaction 3: 02/14/2000

Facility ID: 94727791  
Facility Company: Seattle Iron Metals Corp  
Interaction: I  
Interaction 1: UST  
Interaction 2: Underground Storage Tank  
Ecology Program: TOXICS  
Program Data: ISIS  
Facility Alt.: Not reported  
Program ID: 10855  
Date Interaction: 02/29/2000  
Date Interaction 3: 02/29/2000

Facility ID: 94727791  
Facility Company: Seattle Iron Metals Corp  
Interaction: A  
Interaction 1: HWOTHER  
Interaction 2: Haz Waste Management Activity  
Ecology Program: HAZWASTE  
Program Data: TURBOWASTE  
Facility Alt.: Seattle Iron Metals Corp  
Program ID: WAH000010678  
Date Interaction: 12/31/2003  
Date Interaction 3: 12/31/2003

Facility ID: 94727791  
Facility Company: Seattle Iron Metals Corp  
Interaction: A  
Interaction 1: RECYCLE  
Interaction 2: Recycling  
Ecology Program: W2R  
Program Data: SWFD  
Facility Alt.: Seattle Iron & Metals Corporation  
Program ID: Not reported  
Date Interaction: 07/01/1999  
Date Interaction 3: 07/01/1999

Facility ID: 94727791  
Facility Company: Seattle Iron Metals Corp  
Interaction: A  
Interaction 1: ENFORFNL  
Interaction 2: Enforcement Final  
Ecology Program: WATQUAL  
Program Data: DMS  
Facility Alt.: Not reported  
Program ID: Not reported  
Date Interaction: 07/29/2008  
Date Interaction 3: 07/29/2008

Facility ID: 94727791

Map ID  
Direction  
Distance  
Elevation

MAP FINDINGS

Site

Database(s)

EDR ID Number  
EPA ID Number

**SEATTLE IRON METALS CORP (Continued)**

**S108108246**

Facility Company: Seattle Iron Metals Corp  
Interaction: A  
Interaction 1: ENFORFNL  
Interaction 2: Enforcement Final  
Ecology Program: WATQUAL  
Program Data: DMS  
Facility Alt.: Not reported  
Program ID: Not reported  
Date Interaction: 07/29/2008  
Date Interaction 3: 07/29/2008

Facility ID: 94727791  
Facility Company: Seattle Iron Metals Corp  
Interaction: A  
Interaction 1: ENFORFNL  
Interaction 2: Enforcement Final  
Ecology Program: WATQUAL  
Program Data: DMS  
Facility Alt.: Not reported  
Program ID: Not reported  
Date Interaction: 07/29/2008  
Date Interaction 3: 07/29/2008

Facility ID: 94727791  
Facility Company: Seattle Iron Metals Corp  
Interaction: A  
Interaction 1: ENFORFNL  
Interaction 2: Enforcement Final  
Ecology Program: WATQUAL  
Program Data: DMS  
Facility Alt.: Not reported  
Program ID: Not reported  
Date Interaction: 07/29/2008  
Date Interaction 3: 07/29/2008

Facility ID: 94727791  
Facility Company: Seattle Iron Metals Corp  
Interaction: A  
Interaction 1: ENFORFNL  
Interaction 2: Enforcement Final  
Ecology Program: WATQUAL  
Program Data: DMS  
Facility Alt.: Not reported  
Program ID: Not reported  
Date Interaction: 07/29/2008  
Date Interaction 3: 07/29/2008

Facility ID: 94727791  
Facility Company: Seattle Iron Metals Corp  
Interaction: A  
Interaction 1: ENFORFNL  
Interaction 2: Enforcement Final  
Ecology Program: WATQUAL  
Program Data: DMS  
Facility Alt.: Not reported  
Program ID: Not reported  
Date Interaction: 07/29/2008

Map ID  
Direction  
Distance  
Elevation

MAP FINDINGS

Site

Database(s)

EDR ID Number  
EPA ID Number

SEATTLE IRON METALS CORP (Continued)

S108108246

Date Interaction 3: 07/29/2008

Facility ID: 94727791  
Facility Company: Seattle Iron Metals Corp  
Interaction: A  
Interaction 1: ENFORFNL  
Interaction 2: Enforcement Final  
Ecology Program: WATQUAL  
Program Data: DMS  
Facility Alt.: Not reported  
Program ID: Not reported  
Date Interaction: 07/29/2008  
Date Interaction 3: 07/29/2008

Facility ID: 94727791  
Facility Company: Seattle Iron Metals Corp  
Interaction: A  
Interaction 1: ENFORFNL  
Interaction 2: Enforcement Final  
Ecology Program: WATQUAL  
Program Data: DMS  
Facility Alt.: Not reported  
Program ID: Not reported  
Date Interaction: 07/29/2008  
Date Interaction 3: 07/29/2008

Facility ID: 94727791  
Facility Company: Seattle Iron Metals Corp  
Interaction: A  
Interaction 1: ENFORFNL  
Interaction 2: Enforcement Final  
Ecology Program: WATQUAL  
Program Data: DMS  
Facility Alt.: Not reported  
Program ID: Not reported  
Date Interaction: 07/29/2008  
Date Interaction 3: 07/29/2008

Facility ID: 94727791  
Facility Company: Seattle Iron Metals Corp  
Interaction: A  
Interaction 1: ENFORFNL  
Interaction 2: Enforcement Final  
Ecology Program: WATQUAL  
Program Data: DMS  
Facility Alt.: Not reported  
Program ID: Not reported  
Date Interaction: 07/29/2008  
Date Interaction 3: 07/29/2008

Facility ID: 94727791  
Facility Company: Seattle Iron Metals Corp  
Interaction: I  
Interaction 1: LSC  
Interaction 2: Local Source Control  
Ecology Program: HAZWASTE  
Program Data: LSC

Map ID  
Direction  
Distance  
Elevation

MAP FINDINGS

Site

Database(s)

EDR ID Number  
EPA ID Number

SEATTLE IRON METALS CORP (Continued)

S108108246

Facility Alt.:	Seattle Iron Metals Corp
Program ID:	Not reported
Date Interaction:	01/30/2009
Date Interaction 3:	01/30/2009
Facility ID:	94727791
Facility Company:	Seattle Iron Metals Corp
Interaction:	A
Interaction 1:	INDUSTIP
Interaction 2:	Industrial NPDES IP
Ecology Program:	WATQUAL
Program Data:	PARIS
Facility Alt.:	SEATTLE IRON & METALS CORP
Program ID:	WA0031968
Date Interaction:	12/01/2007
Date Interaction 3:	12/01/2007
Facility ID:	94727791
Facility Company:	Seattle Iron Metals Corp
Interaction:	I
Interaction 1:	INDUSTGP
Interaction 2:	Industrial SW GP
Ecology Program:	WATQUAL
Program Data:	PARIS
Facility Alt.:	SEATTLE IRON & METALS CORP
Program ID:	WAR003645
Date Interaction:	06/04/1999
Date Interaction 3:	06/04/1999
Facility ID:	94727791
Facility Company:	Seattle Iron Metals Corp
Interaction:	A
Interaction 1:	401PROJ
Interaction 2:	401CZM Project Site
Ecology Program:	SEA
Program Data:	AQUATICS
Facility Alt.:	Seattle Iron Metals Corp
Program ID:	201001114
Date Interaction:	02/02/2012
Date Interaction 3:	02/02/2012
Facility Id:	94727791
Latitude:	47.53923
Longitude:	-122.32720
Ecology Interest Type Code:	HWOTHER
Facility ID:	94727791
Facility Company:	Seattle Iron Metals Corp
Interaction:	I
Interaction 1:	HWG
Interaction 2:	Hazardous Waste Generator
Ecology Program:	HAZWASTE
Program Data:	TURBOWASTE
Facility Alt.:	Not reported
Program ID:	WAH000010678
Date Interaction:	02/14/2000
Date Interaction 3:	02/14/2000

Map ID  
Direction  
Distance  
Elevation

MAP FINDINGS

Site

Database(s)

EDR ID Number  
EPA ID Number

**SEATTLE IRON METALS CORP (Continued)**

**S108108246**

Facility ID: 94727791  
Facility Company: Seattle Iron Metals Corp  
Interaction: I  
Interaction 1: UST  
Interaction 2: Underground Storage Tank  
Ecology Program: TOXICS  
Program Data: ISIS  
Facility Alt.: Not reported  
Program ID: 10855  
Date Interaction: 02/29/2000  
Date Interaction 3: 02/29/2000

Facility ID: 94727791  
Facility Company: Seattle Iron Metals Corp  
Interaction: A  
Interaction 1: HWOTHER  
Interaction 2: Haz Waste Management Activity  
Ecology Program: HAZWASTE  
Program Data: TURBOWASTE  
Facility Alt.: Seattle Iron Metals Corp  
Program ID: WAH000010678  
Date Interaction: 12/31/2003  
Date Interaction 3: 12/31/2003

Facility ID: 94727791  
Facility Company: Seattle Iron Metals Corp  
Interaction: A  
Interaction 1: RECYCLE  
Interaction 2: Recycling  
Ecology Program: W2R  
Program Data: SWFD  
Facility Alt.: Seattle Iron & Metals Corporation  
Program ID: Not reported  
Date Interaction: 07/01/1999  
Date Interaction 3: 07/01/1999

Facility ID: 94727791  
Facility Company: Seattle Iron Metals Corp  
Interaction: A  
Interaction 1: ENFORFNL  
Interaction 2: Enforcement Final  
Ecology Program: WATQUAL  
Program Data: DMS  
Facility Alt.: Not reported  
Program ID: Not reported  
Date Interaction: 07/29/2008  
Date Interaction 3: 07/29/2008

Facility ID: 94727791  
Facility Company: Seattle Iron Metals Corp  
Interaction: A  
Interaction 1: ENFORFNL  
Interaction 2: Enforcement Final  
Ecology Program: WATQUAL  
Program Data: DMS  
Facility Alt.: Not reported  
Program ID: Not reported

Map ID  
Direction  
Distance  
Elevation

MAP FINDINGS

Site

Database(s)

EDR ID Number  
EPA ID Number

**SEATTLE IRON METALS CORP (Continued)**

**S108108246**

Date Interaction:	07/29/2008
Date Interaction 3:	07/29/2008
Facility ID:	94727791
Facility Company:	Seattle Iron Metals Corp
Interaction:	A
Interaction 1:	ENFORFNL
Interaction 2:	Enforcement Final
Ecology Program:	WATQUAL
Program Data:	DMS
Facility Alt.:	Not reported
Program ID:	Not reported
Date Interaction:	07/29/2008
Date Interaction 3:	07/29/2008
Facility ID:	94727791
Facility Company:	Seattle Iron Metals Corp
Interaction:	A
Interaction 1:	ENFORFNL
Interaction 2:	Enforcement Final
Ecology Program:	WATQUAL
Program Data:	DMS
Facility Alt.:	Not reported
Program ID:	Not reported
Date Interaction:	07/29/2008
Date Interaction 3:	07/29/2008
Facility ID:	94727791
Facility Company:	Seattle Iron Metals Corp
Interaction:	A
Interaction 1:	ENFORFNL
Interaction 2:	Enforcement Final
Ecology Program:	WATQUAL
Program Data:	DMS
Facility Alt.:	Not reported
Program ID:	Not reported
Date Interaction:	07/29/2008
Date Interaction 3:	07/29/2008
Facility ID:	94727791
Facility Company:	Seattle Iron Metals Corp
Interaction:	A
Interaction 1:	ENFORFNL
Interaction 2:	Enforcement Final
Ecology Program:	WATQUAL
Program Data:	DMS
Facility Alt.:	Not reported
Program ID:	Not reported
Date Interaction:	07/29/2008
Date Interaction 3:	07/29/2008
Facility ID:	94727791
Facility Company:	Seattle Iron Metals Corp
Interaction:	A
Interaction 1:	ENFORFNL
Interaction 2:	Enforcement Final
Ecology Program:	WATQUAL



Map ID  
Direction  
Distance  
Elevation

MAP FINDINGS

Site

Database(s)

EDR ID Number  
EPA ID Number

SEATTLE IRON METALS CORP (Continued)

S108108246

Program Data:	DMS
Facility Alt.:	Not reported
Program ID:	Not reported
Date Interaction:	07/29/2008
Date Interaction 3:	07/29/2008
Facility ID:	94727791
Facility Company:	Seattle Iron Metals Corp
Interaction:	A
Interaction 1:	ENFORFNL
Interaction 2:	Enforcement Final
Ecology Program:	WATQUAL
Program Data:	DMS
Facility Alt.:	Not reported
Program ID:	Not reported
Date Interaction:	07/29/2008
Date Interaction 3:	07/29/2008
Facility ID:	94727791
Facility Company:	Seattle Iron Metals Corp
Interaction:	A
Interaction 1:	ENFORFNL
Interaction 2:	Enforcement Final
Ecology Program:	WATQUAL
Program Data:	DMS
Facility Alt.:	Not reported
Program ID:	Not reported
Date Interaction:	07/29/2008
Date Interaction 3:	07/29/2008
Facility ID:	94727791
Facility Company:	Seattle Iron Metals Corp
Interaction:	A
Interaction 1:	ENFORFNL
Interaction 2:	Enforcement Final
Ecology Program:	WATQUAL
Program Data:	DMS
Facility Alt.:	Not reported
Program ID:	Not reported
Date Interaction:	07/29/2008
Date Interaction 3:	07/29/2008
Facility ID:	94727791
Facility Company:	Seattle Iron Metals Corp
Interaction:	I
Interaction 1:	LSC
Interaction 2:	Local Source Control
Ecology Program:	HAZWASTE
Program Data:	LSC
Facility Alt.:	Seattle Iron Metals Corp
Program ID:	Not reported
Date Interaction:	01/30/2009
Date Interaction 3:	01/30/2009
Facility ID:	94727791
Facility Company:	Seattle Iron Metals Corp
Interaction:	A

Map ID  
Direction  
Distance  
Elevation

MAP FINDINGS

Site

Database(s)

EDR ID Number  
EPA ID Number

SEATTLE IRON METALS CORP (Continued)

S108108246

Interaction 1: INDUSTIP  
Interaction 2: Industrial NPDES IP  
Ecology Program: WATQUAL  
Program Data: PARIS  
Facility Alt.: SEATTLE IRON & METALS CORP  
Program ID: WA0031968  
Date Interaction: 12/01/2007  
Date Interaction 3: 12/01/2007

Facility ID: 94727791  
Facility Company: Seattle Iron Metals Corp  
Interaction: I  
Interaction 1: INDUSTGP  
Interaction 2: Industrial SW GP  
Ecology Program: WATQUAL  
Program Data: PARIS  
Facility Alt.: SEATTLE IRON & METALS CORP  
Program ID: WAR003645  
Date Interaction: 06/04/1999  
Date Interaction 3: 06/04/1999

Facility ID: 94727791  
Facility Company: Seattle Iron Metals Corp  
Interaction: A  
Interaction 1: 401PROJ  
Interaction 2: 401CZM Project Site  
Ecology Program: SEA  
Program Data: AQUATICS  
Facility Alt.: Seattle Iron Metals Corp  
Program ID: 201001114  
Date Interaction: 02/02/2012  
Date Interaction 3: 02/02/2012

Facility Id: 94727791  
Latitude: 47.53923  
Longitude: -122.32720  
Ecology Interest Type Code: LSC  
Facility ID: 94727791  
Facility Company: Seattle Iron Metals Corp  
Interaction: I  
Interaction 1: HWG  
Interaction 2: Hazardous Waste Generator  
Ecology Program: HAZWASTE  
Program Data: TURBOWASTE  
Facility Alt.: Not reported  
Program ID: WAH000010678  
Date Interaction: 02/14/2000  
Date Interaction 3: 02/14/2000

Facility ID: 94727791  
Facility Company: Seattle Iron Metals Corp  
Interaction: I  
Interaction 1: UST  
Interaction 2: Underground Storage Tank  
Ecology Program: TOXICS  
Program Data: ISIS

Map ID  
Direction  
Distance  
Elevation

MAP FINDINGS

Site

Database(s)

EDR ID Number  
EPA ID Number

SEATTLE IRON METALS CORP (Continued)

S108108246

Facility Alt.:	Not reported
Program ID:	10855
Date Interaction:	02/29/2000
Date Interaction 3:	02/29/2000
Facility ID:	94727791
Facility Company:	Seattle Iron Metals Corp
Interaction:	A
Interaction 1:	HWOTHER
Interaction 2:	Haz Waste Management Activity
Ecology Program:	HAZWASTE
Program Data:	TURBOWASTE
Facility Alt.:	Seattle Iron Metals Corp
Program ID:	WAH000010678
Date Interaction:	12/31/2003
Date Interaction 3:	12/31/2003
Facility ID:	94727791
Facility Company:	Seattle Iron Metals Corp
Interaction:	A
Interaction 1:	RECYCLE
Interaction 2:	Recycling
Ecology Program:	W2R
Program Data:	SWFD
Facility Alt.:	Seattle Iron & Metals Corporation
Program ID:	Not reported
Date Interaction:	07/01/1999
Date Interaction 3:	07/01/1999
Facility ID:	94727791
Facility Company:	Seattle Iron Metals Corp
Interaction:	A
Interaction 1:	ENFORFNL
Interaction 2:	Enforcement Final
Ecology Program:	WATQUAL
Program Data:	DMS
Facility Alt.:	Not reported
Program ID:	Not reported
Date Interaction:	07/29/2008
Date Interaction 3:	07/29/2008
Facility ID:	94727791
Facility Company:	Seattle Iron Metals Corp
Interaction:	A
Interaction 1:	ENFORFNL
Interaction 2:	Enforcement Final
Ecology Program:	WATQUAL
Program Data:	DMS
Facility Alt.:	Not reported
Program ID:	Not reported
Date Interaction:	07/29/2008
Date Interaction 3:	07/29/2008
Facility ID:	94727791
Facility Company:	Seattle Iron Metals Corp
Interaction:	A
Interaction 1:	ENFORFNL

Map ID  
Direction  
Distance  
Elevation

MAP FINDINGS

Site

Database(s)

EDR ID Number  
EPA ID Number

**SEATTLE IRON METALS CORP (Continued)**

**S108108246**

Interaction 2:	Enforcement Final
Ecology Program:	WATQUAL
Program Data:	DMS
Facility Alt.:	Not reported
Program ID:	Not reported
Date Interaction:	07/29/2008
Date Interaction 3:	07/29/2008
Facility ID:	94727791
Facility Company:	Seattle Iron Metals Corp
Interaction:	A
Interaction 1:	ENFORFNL
Interaction 2:	Enforcement Final
Ecology Program:	WATQUAL
Program Data:	DMS
Facility Alt.:	Not reported
Program ID:	Not reported
Date Interaction:	07/29/2008
Date Interaction 3:	07/29/2008
Facility ID:	94727791
Facility Company:	Seattle Iron Metals Corp
Interaction:	A
Interaction 1:	ENFORFNL
Interaction 2:	Enforcement Final
Ecology Program:	WATQUAL
Program Data:	DMS
Facility Alt.:	Not reported
Program ID:	Not reported
Date Interaction:	07/29/2008
Date Interaction 3:	07/29/2008
Facility ID:	94727791
Facility Company:	Seattle Iron Metals Corp
Interaction:	A
Interaction 1:	ENFORFNL
Interaction 2:	Enforcement Final
Ecology Program:	WATQUAL
Program Data:	DMS
Facility Alt.:	Not reported
Program ID:	Not reported
Date Interaction:	07/29/2008
Date Interaction 3:	07/29/2008
Facility ID:	94727791
Facility Company:	Seattle Iron Metals Corp
Interaction:	A
Interaction 1:	ENFORFNL
Interaction 2:	Enforcement Final
Ecology Program:	WATQUAL
Program Data:	DMS
Facility Alt.:	Not reported
Program ID:	Not reported
Date Interaction:	07/29/2008
Date Interaction 3:	07/29/2008
Facility ID:	94727791

Map ID  
Direction  
Distance  
Elevation

MAP FINDINGS

Site

Database(s)

EDR ID Number  
EPA ID Number

**SEATTLE IRON METALS CORP (Continued)**

**S108108246**

Facility Company: Seattle Iron Metals Corp  
Interaction: A  
Interaction 1: ENFORFNL  
Interaction 2: Enforcement Final  
Ecology Program: WATQUAL  
Program Data: DMS  
Facility Alt.: Not reported  
Program ID: Not reported  
Date Interaction: 07/29/2008  
Date Interaction 3: 07/29/2008

Facility ID: 94727791  
Facility Company: Seattle Iron Metals Corp  
Interaction: A  
Interaction 1: ENFORFNL  
Interaction 2: Enforcement Final  
Ecology Program: WATQUAL  
Program Data: DMS  
Facility Alt.: Not reported  
Program ID: Not reported  
Date Interaction: 07/29/2008  
Date Interaction 3: 07/29/2008

Facility ID: 94727791  
Facility Company: Seattle Iron Metals Corp  
Interaction: A  
Interaction 1: ENFORFNL  
Interaction 2: Enforcement Final  
Ecology Program: WATQUAL  
Program Data: DMS  
Facility Alt.: Not reported  
Program ID: Not reported  
Date Interaction: 07/29/2008  
Date Interaction 3: 07/29/2008

Facility ID: 94727791  
Facility Company: Seattle Iron Metals Corp  
Interaction: I  
Interaction 1: LSC  
Interaction 2: Local Source Control  
Ecology Program: HAZWASTE  
Program Data: LSC  
Facility Alt.: Seattle Iron Metals Corp  
Program ID: Not reported  
Date Interaction: 01/30/2009  
Date Interaction 3: 01/30/2009

Facility ID: 94727791  
Facility Company: Seattle Iron Metals Corp  
Interaction: A  
Interaction 1: INDUSTIP  
Interaction 2: Industrial NPDES IP  
Ecology Program: WATQUAL  
Program Data: PARIS  
Facility Alt.: SEATTLE IRON & METALS CORP  
Program ID: WA0031968  
Date Interaction: 12/01/2007

Map ID  
Direction  
Distance  
Elevation

MAP FINDINGS

Site

Database(s)

EDR ID Number  
EPA ID Number

SEATTLE IRON METALS CORP (Continued)

S108108246

Date Interaction 3: 12/01/2007  
Facility ID: 94727791  
Facility Company: Seattle Iron Metals Corp  
Interaction: I  
Interaction 1: INDUSTGP  
Interaction 2: Industrial SW GP  
Ecology Program: WATQUAL  
Program Data: PARIS  
Facility Alt.: SEATTLE IRON & METALS CORP  
Program ID: WAR003645  
Date Interaction: 06/04/1999  
Date Interaction 3: 06/04/1999

Facility ID: 94727791  
Facility Company: Seattle Iron Metals Corp  
Interaction: A  
Interaction 1: 401PROJ  
Interaction 2: 401CZM Project Site  
Ecology Program: SEA  
Program Data: AQUATICS  
Facility Alt.: Seattle Iron Metals Corp  
Program ID: 201001114  
Date Interaction: 02/02/2012  
Date Interaction 3: 02/02/2012

Facility Id: 94727791  
Latitude: 47.53923  
Longitude: -122.32720  
Ecology Interest Type Code: 401PROJ  
Facility ID: 94727791  
Facility Company: Seattle Iron Metals Corp  
Interaction: I  
Interaction 1: HWG  
Interaction 2: Hazardous Waste Generator  
Ecology Program: HAZWASTE  
Program Data: TURBOWASTE  
Facility Alt.: Not reported  
Program ID: WAH000010678  
Date Interaction: 02/14/2000  
Date Interaction 3: 02/14/2000

Facility ID: 94727791  
Facility Company: Seattle Iron Metals Corp  
Interaction: I  
Interaction 1: UST  
Interaction 2: Underground Storage Tank  
Ecology Program: TOXICS  
Program Data: ISIS  
Facility Alt.: Not reported  
Program ID: 10855  
Date Interaction: 02/29/2000  
Date Interaction 3: 02/29/2000

Facility ID: 94727791  
Facility Company: Seattle Iron Metals Corp

Map ID  
Direction  
Distance  
Elevation

MAP FINDINGS

Site

Database(s)

EDR ID Number  
EPA ID Number

SEATTLE IRON METALS CORP (Continued)

S108108246

Interaction: A  
Interaction 1: HWOTHER  
Interaction 2: Haz Waste Management Activity  
Ecology Program: HAZWASTE  
Program Data: TURBOWASTE  
Facility Alt.: Seattle Iron Metals Corp  
Program ID: WAH000010678  
Date Interaction: 12/31/2003  
Date Interaction 3: 12/31/2003

Facility ID: 94727791  
Facility Company: Seattle Iron Metals Corp  
Interaction: A  
Interaction 1: RECYCLE  
Interaction 2: Recycling  
Ecology Program: W2R  
Program Data: SWFD  
Facility Alt.: Seattle Iron & Metals Corporation  
Program ID: Not reported  
Date Interaction: 07/01/1999  
Date Interaction 3: 07/01/1999

Facility ID: 94727791  
Facility Company: Seattle Iron Metals Corp  
Interaction: A  
Interaction 1: ENFORFNL  
Interaction 2: Enforcement Final  
Ecology Program: WATQUAL  
Program Data: DMS  
Facility Alt.: Not reported  
Program ID: Not reported  
Date Interaction: 07/29/2008  
Date Interaction 3: 07/29/2008

Facility ID: 94727791  
Facility Company: Seattle Iron Metals Corp  
Interaction: A  
Interaction 1: ENFORFNL  
Interaction 2: Enforcement Final  
Ecology Program: WATQUAL  
Program Data: DMS  
Facility Alt.: Not reported  
Program ID: Not reported  
Date Interaction: 07/29/2008  
Date Interaction 3: 07/29/2008

Facility ID: 94727791  
Facility Company: Seattle Iron Metals Corp  
Interaction: A  
Interaction 1: ENFORFNL  
Interaction 2: Enforcement Final  
Ecology Program: WATQUAL  
Program Data: DMS  
Facility Alt.: Not reported  
Program ID: Not reported  
Date Interaction: 07/29/2008  
Date Interaction 3: 07/29/2008

Map ID  
Direction  
Distance  
Elevation

MAP FINDINGS

Site

Database(s)

EDR ID Number  
EPA ID Number

**SEATTLE IRON METALS CORP (Continued)**

**S108108246**

Facility ID: 94727791  
Facility Company: Seattle Iron Metals Corp  
Interaction: A  
Interaction 1: ENFORFNL  
Interaction 2: Enforcement Final  
Ecology Program: WATQUAL  
Program Data: DMS  
Facility Alt.: Not reported  
Program ID: Not reported  
Date Interaction: 07/29/2008  
Date Interaction 3: 07/29/2008

Facility ID: 94727791  
Facility Company: Seattle Iron Metals Corp  
Interaction: A  
Interaction 1: ENFORFNL  
Interaction 2: Enforcement Final  
Ecology Program: WATQUAL  
Program Data: DMS  
Facility Alt.: Not reported  
Program ID: Not reported  
Date Interaction: 07/29/2008  
Date Interaction 3: 07/29/2008

Facility ID: 94727791  
Facility Company: Seattle Iron Metals Corp  
Interaction: A  
Interaction 1: ENFORFNL  
Interaction 2: Enforcement Final  
Ecology Program: WATQUAL  
Program Data: DMS  
Facility Alt.: Not reported  
Program ID: Not reported  
Date Interaction: 07/29/2008  
Date Interaction 3: 07/29/2008

Facility ID: 94727791  
Facility Company: Seattle Iron Metals Corp  
Interaction: A  
Interaction 1: ENFORFNL  
Interaction 2: Enforcement Final  
Ecology Program: WATQUAL  
Program Data: DMS  
Facility Alt.: Not reported  
Program ID: Not reported  
Date Interaction: 07/29/2008  
Date Interaction 3: 07/29/2008

Facility ID: 94727791  
Facility Company: Seattle Iron Metals Corp  
Interaction: A  
Interaction 1: ENFORFNL  
Interaction 2: Enforcement Final  
Ecology Program: WATQUAL  
Program Data: DMS  
Facility Alt.: Not reported  
Program ID: Not reported



Map ID  
Direction  
Distance  
Elevation

MAP FINDINGS

Site

Database(s)

EDR ID Number  
EPA ID Number

SEATTLE IRON METALS CORP (Continued)

S108108246

Date Interaction:	07/29/2008
Date Interaction 3:	07/29/2008
Facility ID:	94727791
Facility Company:	Seattle Iron Metals Corp
Interaction:	A
Interaction 1:	ENFORFNL
Interaction 2:	Enforcement Final
Ecology Program:	WATQUAL
Program Data:	DMS
Facility Alt.:	Not reported
Program ID:	Not reported
Date Interaction:	07/29/2008
Date Interaction 3:	07/29/2008
Facility ID:	94727791
Facility Company:	Seattle Iron Metals Corp
Interaction:	A
Interaction 1:	ENFORFNL
Interaction 2:	Enforcement Final
Ecology Program:	WATQUAL
Program Data:	DMS
Facility Alt.:	Not reported
Program ID:	Not reported
Date Interaction:	07/29/2008
Date Interaction 3:	07/29/2008
Facility ID:	94727791
Facility Company:	Seattle Iron Metals Corp
Interaction:	I
Interaction 1:	LSC
Interaction 2:	Local Source Control
Ecology Program:	HAZWASTE
Program Data:	LSC
Facility Alt.:	Seattle Iron Metals Corp
Program ID:	Not reported
Date Interaction:	01/30/2009
Date Interaction 3:	01/30/2009
Facility ID:	94727791
Facility Company:	Seattle Iron Metals Corp
Interaction:	A
Interaction 1:	INDUSTIP
Interaction 2:	Industrial NPDES IP
Ecology Program:	WATQUAL
Program Data:	PARIS
Facility Alt.:	SEATTLE IRON & METALS CORP
Program ID:	WA0031968
Date Interaction:	12/01/2007
Date Interaction 3:	12/01/2007
Facility ID:	94727791
Facility Company:	Seattle Iron Metals Corp
Interaction:	I
Interaction 1:	INDUSTGP
Interaction 2:	Industrial SW GP
Ecology Program:	WATQUAL

Map ID  
Direction  
Distance  
Elevation

MAP FINDINGS

Site

Database(s)

EDR ID Number  
EPA ID Number

SEATTLE IRON METALS CORP (Continued)

S108108246

Program Data: PARIS  
Facility Alt.: SEATTLE IRON & METALS CORP  
Program ID: WAR003645  
Date Interaction: 06/04/1999  
Date Interaction 3: 06/04/1999

Facility ID: 94727791  
Facility Company: Seattle Iron Metals Corp  
Interaction: A  
Interaction 1: 401PROJ  
Interaction 2: 401CZM Project Site  
Ecology Program: SEA  
Program Data: AQUATICS  
Facility Alt.: Seattle Iron Metals Corp  
Program ID: 201001114  
Date Interaction: 02/02/2012  
Date Interaction 3: 02/02/2012

Facility Id: 94727791  
Latitude: 47.53923  
Longitude: -122.32720  
Ecology Interest Type Code: HWG  
Facility ID: 94727791  
Facility Company: Seattle Iron Metals Corp  
Interaction: I  
Interaction 1: HWG  
Interaction 2: Hazardous Waste Generator  
Ecology Program: HAZWASTE  
Program Data: TURBOWASTE  
Facility Alt.: Not reported  
Program ID: WAH000010678  
Date Interaction: 02/14/2000  
Date Interaction 3: 02/14/2000

Facility ID: 94727791  
Facility Company: Seattle Iron Metals Corp  
Interaction: I  
Interaction 1: UST  
Interaction 2: Underground Storage Tank  
Ecology Program: TOXICS  
Program Data: ISIS  
Facility Alt.: Not reported  
Program ID: 10855  
Date Interaction: 02/29/2000  
Date Interaction 3: 02/29/2000

Facility ID: 94727791  
Facility Company: Seattle Iron Metals Corp  
Interaction: A  
Interaction 1: HWOTHER  
Interaction 2: Haz Waste Management Activity  
Ecology Program: HAZWASTE  
Program Data: TURBOWASTE  
Facility Alt.: Seattle Iron Metals Corp  
Program ID: WAH000010678  
Date Interaction: 12/31/2003

Map ID  
Direction  
Distance  
Elevation

MAP FINDINGS

Site

Database(s)

EDR ID Number  
EPA ID Number

SEATTLE IRON METALS CORP (Continued)

S108108246

Date Interaction 3: 12/31/2003

Facility ID: 94727791  
Facility Company: Seattle Iron Metals Corp  
Interaction: A  
Interaction 1: RECYCLE  
Interaction 2: Recycling  
Ecology Program: W2R  
Program Data: SWFD  
Facility Alt.: Seattle Iron & Metals Corporation  
Program ID: Not reported  
Date Interaction: 07/01/1999  
Date Interaction 3: 07/01/1999

Facility ID: 94727791  
Facility Company: Seattle Iron Metals Corp  
Interaction: A  
Interaction 1: ENFORFNL  
Interaction 2: Enforcement Final  
Ecology Program: WATQUAL  
Program Data: DMS  
Facility Alt.: Not reported  
Program ID: Not reported  
Date Interaction: 07/29/2008  
Date Interaction 3: 07/29/2008

Facility ID: 94727791  
Facility Company: Seattle Iron Metals Corp  
Interaction: A  
Interaction 1: ENFORFNL  
Interaction 2: Enforcement Final  
Ecology Program: WATQUAL  
Program Data: DMS  
Facility Alt.: Not reported  
Program ID: Not reported  
Date Interaction: 07/29/2008  
Date Interaction 3: 07/29/2008

Facility ID: 94727791  
Facility Company: Seattle Iron Metals Corp  
Interaction: A  
Interaction 1: ENFORFNL  
Interaction 2: Enforcement Final  
Ecology Program: WATQUAL  
Program Data: DMS  
Facility Alt.: Not reported  
Program ID: Not reported  
Date Interaction: 07/29/2008  
Date Interaction 3: 07/29/2008

Facility ID: 94727791  
Facility Company: Seattle Iron Metals Corp  
Interaction: A  
Interaction 1: ENFORFNL  
Interaction 2: Enforcement Final  
Ecology Program: WATQUAL  
Program Data: DMS

Map ID  
Direction  
Distance  
Elevation

MAP FINDINGS

Site

Database(s)

EDR ID Number  
EPA ID Number

**SEATTLE IRON METALS CORP (Continued)**

**S108108246**

Facility Alt.:	Not reported
Program ID:	Not reported
Date Interaction:	07/29/2008
Date Interaction 3:	07/29/2008
Facility ID:	94727791
Facility Company:	Seattle Iron Metals Corp
Interaction:	A
Interaction 1:	ENFORFNL
Interaction 2:	Enforcement Final
Ecology Program:	WATQUAL
Program Data:	DMS
Facility Alt.:	Not reported
Program ID:	Not reported
Date Interaction:	07/29/2008
Date Interaction 3:	07/29/2008
Facility ID:	94727791
Facility Company:	Seattle Iron Metals Corp
Interaction:	A
Interaction 1:	ENFORFNL
Interaction 2:	Enforcement Final
Ecology Program:	WATQUAL
Program Data:	DMS
Facility Alt.:	Not reported
Program ID:	Not reported
Date Interaction:	07/29/2008
Date Interaction 3:	07/29/2008
Facility ID:	94727791
Facility Company:	Seattle Iron Metals Corp
Interaction:	A
Interaction 1:	ENFORFNL
Interaction 2:	Enforcement Final
Ecology Program:	WATQUAL
Program Data:	DMS
Facility Alt.:	Not reported
Program ID:	Not reported
Date Interaction:	07/29/2008
Date Interaction 3:	07/29/2008
Facility ID:	94727791
Facility Company:	Seattle Iron Metals Corp
Interaction:	A
Interaction 1:	ENFORFNL

Map ID  
Direction  
Distance  
Elevation

MAP FINDINGS

Site

Database(s)

EDR ID Number  
EPA ID Number

**SEATTLE IRON METALS CORP (Continued)**

**S108108246**

Interaction 2:	Enforcement Final
Ecology Program:	WATQUAL
Program Data:	DMS
Facility Alt.:	Not reported
Program ID:	Not reported
Date Interaction:	07/29/2008
Date Interaction 3:	07/29/2008
Facility ID:	94727791
Facility Company:	Seattle Iron Metals Corp
Interaction:	A
Interaction 1:	ENFORFNL
Interaction 2:	Enforcement Final
Ecology Program:	WATQUAL
Program Data:	DMS
Facility Alt.:	Not reported
Program ID:	Not reported
Date Interaction:	07/29/2008
Date Interaction 3:	07/29/2008
Facility ID:	94727791
Facility Company:	Seattle Iron Metals Corp
Interaction:	I
Interaction 1:	LSC
Interaction 2:	Local Source Control
Ecology Program:	HAZWASTE
Program Data:	LSC
Facility Alt.:	Seattle Iron Metals Corp
Program ID:	Not reported
Date Interaction:	01/30/2009
Date Interaction 3:	01/30/2009
Facility ID:	94727791
Facility Company:	Seattle Iron Metals Corp
Interaction:	A
Interaction 1:	INDUSTIP
Interaction 2:	Industrial NPDES IP
Ecology Program:	WATQUAL
Program Data:	PARIS
Facility Alt.:	SEATTLE IRON & METALS CORP
Program ID:	WA0031968
Date Interaction:	12/01/2007
Date Interaction 3:	12/01/2007
Facility ID:	94727791
Facility Company:	Seattle Iron Metals Corp
Interaction:	I
Interaction 1:	INDUSTGP
Interaction 2:	Industrial SW GP
Ecology Program:	WATQUAL
Program Data:	PARIS
Facility Alt.:	SEATTLE IRON & METALS CORP
Program ID:	WAR003645
Date Interaction:	06/04/1999
Date Interaction 3:	06/04/1999
Facility ID:	94727791

Map ID  
Direction  
Distance  
Elevation

MAP FINDINGS

Site

Database(s)

EDR ID Number  
EPA ID Number

**SEATTLE IRON METALS CORP (Continued)**

**S108108246**

Facility Company: Seattle Iron Metals Corp  
Interaction: A  
Interaction 1: 401PROJ  
Interaction 2: 401CZM Project Site  
Ecology Program: SEA  
Program Data: AQUATICS  
Facility Alt.: Seattle Iron Metals Corp  
Program ID: 201001114  
Date Interaction: 02/02/2012  
Date Interaction 3: 02/02/2012

**SWF/LF:**

Facility ID: 1093  
Region: STATE  
Permit Status: EXEMPT  
Date Closed: Not reported  
Contact Organization: SEATTLE IRON & METALS CORPORATION  
Contact Address1: 601 S MYRTLE ST  
Contact Address2: Not reported  
Contact City: SEATTLE  
Contact State: WA  
Contact Postal: 98108  
Contact EMail: ASIDELL@SEAIRON.COM  
Contact Phone: 206-682-0040  
Contact Phone Ext: Not reported  
Permit No: Not reported  
Phone: (206) 682-0040  
Operator Name: Not reported  
Operator Organization: Not reported  
EMail: asidell@seairon.com  
Recycle Survey Code: 95  
Ownership: PRIVATE  
Type: RECYCLING FACILITY  
Contact Name: ALAN SIDELL  
Contact Title: PRESIDENT  
Activity1: RECYCLING (EXEMPT)

**SWRCY:**

Service: Seattle Iron and Metals Corporation  
Phone: 206-682-0040  
Extension: Not reported  
Website: <http://www.seairon.com/pages/1/index.htm>  
Email: marcjs@seairon.com  
Material Category: metals  
Material Accepted: Ferrous scrap metal

Service: Seattle Iron and Metals Corporation  
Phone: 206-682-0040  
Extension: Not reported  
Website: <http://www.seairon.com/pages/1/index.htm>  
Email: marcjs@seairon.com  
Material Category: metals  
Material Accepted: Lead

Service: Seattle Iron and Metals Corporation

Map ID  
Direction  
Distance  
Elevation

MAP FINDINGS

Site

Database(s)

EDR ID Number  
EPA ID Number

**SEATTLE IRON METALS CORP (Continued)**

**S108108246**

Phone: 206-682-0040  
Extension: Not reported  
Website: <http://www.seairon.com/pages/1/index.htm>  
Email: [marcjs@seairon.com](mailto:marcjs@seairon.com)  
Material Category: metals  
Material Accepted: Nonferrous autopart

Service: Seattle Iron and Metals Corporation  
Phone: 206-682-0040  
Extension: Not reported  
Website: <http://www.seairon.com/pages/1/index.htm>  
Email: [marcjs@seairon.com](mailto:marcjs@seairon.com)  
Material Category: metals  
Material Accepted: Porcelain-coated castiron

Service: Seattle Iron and Metals Corporation  
Phone: 206-682-0040  
Extension: Not reported  
Website: <http://www.seairon.com/pages/1/index.htm>  
Email: [marcjs@seairon.com](mailto:marcjs@seairon.com)  
Material Category: metals  
Material Accepted: Stainless steel

Service: Seattle Iron and Metals Corporation  
Phone: 206-682-0040  
Extension: Not reported  
Website: <http://www.seairon.com/pages/1/index.htm>  
Email: [marcjs@seairon.com](mailto:marcjs@seairon.com)  
Material Category: metals  
Material Accepted: Wire, insulated

Service: Seattle Iron and Metals Corporation  
Phone: 206-682-0040  
Extension: Not reported  
Website: <http://www.seairon.com/pages/1/index.htm>  
Email: [marcjs@seairon.com](mailto:marcjs@seairon.com)  
Material Category: appliances  
Material Accepted: Appliance, no cfcs

Service: Seattle Iron and Metals Corporation  
Phone: 206-682-0040  
Extension: Not reported  
Website: <http://www.seairon.com/pages/1/index.htm>  
Email: [marcjs@seairon.com](mailto:marcjs@seairon.com)  
Material Category: appliances  
Material Accepted: Waterheater

Service: Seattle Iron and Metals Corporation  
Phone: 206-682-0040  
Extension: Not reported  
Website: <http://www.seairon.com/pages/1/index.htm>  
Email: [marcjs@seairon.com](mailto:marcjs@seairon.com)  
Material Category: appliances  
Material Accepted: Dishwashers

Service: Seattle Iron and Metals Corporation  
Phone: 206-682-0040

Map ID  
Direction  
Distance  
Elevation

MAP FINDINGS

Site

Database(s)

EDR ID Number  
EPA ID Number

**SEATTLE IRON METALS CORP (Continued)**

**S108108246**

Extension: Not reported  
Website: <http://www.seairon.com/pages/1/index.htm>  
Email: [marcjs@seairon.com](mailto:marcjs@seairon.com)  
Material Category: metals  
Material Accepted: Other metals

Service: Seattle Iron and Metals Corporation  
Phone: 206-682-0040  
Extension: Not reported  
Website: <http://www.seairon.com/pages/1/index.htm>  
Email: [marcjs@seairon.com](mailto:marcjs@seairon.com)  
Material Category: metals  
Material Accepted: Wood burning stove

Service: Seattle Iron and Metals Corporation  
Phone: 206-682-0040  
Extension: Not reported  
Website: <http://www.seairon.com/pages/1/index.htm>  
Email: [marcjs@seairon.com](mailto:marcjs@seairon.com)  
Material Category: metals  
Material Accepted: Aluminum cans

Service: Seattle Iron and Metals Corporation  
Phone: 206-682-0040  
Extension: Not reported  
Website: <http://www.seairon.com/pages/1/index.htm>  
Email: [marcjs@seairon.com](mailto:marcjs@seairon.com)  
Material Category: metals  
Material Accepted: Aluminum foil

Service: Seattle Iron and Metals Corporation  
Phone: 206-682-0040  
Extension: Not reported  
Website: <http://www.seairon.com/pages/1/index.htm>  
Email: [marcjs@seairon.com](mailto:marcjs@seairon.com)  
Material Category: metals  
Material Accepted: Aluminum scrap

Service: Seattle Iron and Metals Corporation  
Phone: 206-682-0040  
Extension: Not reported  
Website: <http://www.seairon.com/pages/1/index.htm>  
Email: [marcjs@seairon.com](mailto:marcjs@seairon.com)  
Material Category: metals  
Material Accepted: Brass

Service: Seattle Iron and Metals Corporation  
Phone: 206-682-0040  
Extension: Not reported  
Website: <http://www.seairon.com/pages/1/index.htm>  
Email: [marcjs@seairon.com](mailto:marcjs@seairon.com)  
Material Category: metals  
Material Accepted: Copper

Service: Seattle Iron and Metals Corporation  
Phone: 206-682-0040  
Extension: Not reported



Map ID  
Direction  
Distance  
Elevation

MAP FINDINGS

Site

Database(s)

EDR ID Number  
EPA ID Number

**SEATTLE IRON METALS CORP (Continued)**

**S108108246**

Website: <http://www.seairon.com/pages/1/index.htm>  
Email: [marcjs@seairon.com](mailto:marcjs@seairon.com)  
Material Category: metals  
Material Accepted: Ferrous autopart

Service: Seattle Iron and Metals Corporation  
Phone: 206-682-0040  
Extension: Not reported  
Website: <http://www.seairon.com/pages/1/index.htm>  
Email: [marcjs@seairon.com](mailto:marcjs@seairon.com)  
Material Category: metals  
Material Accepted: Ferrous autopart

Service: Seattle Iron and Metals Corporation  
Phone: 206-682-0040  
Extension: Not reported  
Website: <http://www.seairon.com/pages/1/index.htm>  
Email: [marcjs@seairon.com](mailto:marcjs@seairon.com)  
Material Category: metals  
Material Accepted: Ferrous scrap metal

Service: Seattle Iron and Metals Corporation  
Phone: 206-682-0040  
Extension: Not reported  
Website: <http://www.seairon.com/pages/1/index.htm>  
Email: [marcjs@seairon.com](mailto:marcjs@seairon.com)  
Material Category: metals  
Material Accepted: Lead

Service: Seattle Iron and Metals Corporation  
Phone: 206-682-0040  
Extension: Not reported  
Website: <http://www.seairon.com/pages/1/index.htm>  
Email: [marcjs@seairon.com](mailto:marcjs@seairon.com)  
Material Category: metals  
Material Accepted: Nonferrous autopart

Service: Seattle Iron and Metals Corporation  
Phone: 206-682-0040  
Extension: Not reported  
Website: <http://www.seairon.com/pages/1/index.htm>  
Email: [marcjs@seairon.com](mailto:marcjs@seairon.com)  
Material Category: metals  
Material Accepted: Porcelain-coated castiron

Service: Seattle Iron and Metals Corporation  
Phone: 206-682-0040  
Extension: Not reported  
Website: <http://www.seairon.com/pages/1/index.htm>  
Email: [marcjs@seairon.com](mailto:marcjs@seairon.com)  
Material Category: metals  
Material Accepted: Stainless steel

Service: Seattle Iron and Metals Corporation  
Phone: 206-682-0040  
Extension: Not reported  
Website: <http://www.seairon.com/pages/1/index.htm>

Map ID  
Direction  
Distance  
Elevation

MAP FINDINGS

Site

Database(s)

EDR ID Number  
EPA ID Number

**SEATTLE IRON METALS CORP (Continued)**

**S108108246**

Email: marcjs@seairon.com  
Material Category: metals  
Material Accepted: Wire, insulated

Service: Seattle Iron and Metals Corporation  
Phone: 206-682-0040  
Extension: Not reported  
Website: <http://www.seairon.com/pages/1/index.htm>  
Email: marcjs@seairon.com  
Material Category: electronics  
Material Accepted: Circuit boards

Service: Seattle Iron and Metals Corporation  
Phone: 206-682-0040  
Extension: Not reported  
Website: <http://www.seairon.com/pages/1/index.htm>  
Email: marcjs@seairon.com  
Material Category: metals  
Material Accepted: Aluminum cans

Service: Seattle Iron and Metals Corporation  
Phone: 206-682-0040  
Extension: Not reported  
Website: <http://www.seairon.com/pages/1/index.htm>  
Email: marcjs@seairon.com  
Material Category: metals  
Material Accepted: Aluminum foil

Service: Seattle Iron and Metals Corporation  
Phone: 206-682-0040  
Extension: Not reported  
Website: <http://www.seairon.com/pages/1/index.htm>  
Email: marcjs@seairon.com  
Material Category: metals  
Material Accepted: Aluminum scrap

Service: Seattle Iron and Metals Corporation  
Phone: 206-682-0040  
Extension: Not reported  
Website: <http://www.seairon.com/pages/1/index.htm>  
Email: marcjs@seairon.com  
Material Category: metals  
Material Accepted: Autobody

Service: Seattle Iron and Metals Corporation  
Phone: 206-682-0040  
Extension: Not reported  
Website: <http://www.seairon.com/pages/1/index.htm>  
Email: marcjs@seairon.com  
Material Category: metals  
Material Accepted: Brass

Service: Seattle Iron and Metals Corporation  
Phone: 206-682-0040  
Extension: Not reported  
Website: <http://www.seairon.com/pages/1/index.htm>  
Email: marcjs@seairon.com

Map ID  
Direction  
Distance  
Elevation

MAP FINDINGS

Site

Database(s)

EDR ID Number  
EPA ID Number

SEATTLE IRON METALS CORP (Continued)

S108108246

Material Category: metals  
Material Accepted: Copper

WA MANIFEST:

Facility Site ID Number: 94727791  
SWC Desc: Not reported  
FWC Desc: Not reported  
Form Comm: Not reported  
Data Year: 2011  
Permit by Rule: False  
Treatment by Generator: False  
Mixed radioactive waste: False  
Importer of hazardous waste: False  
Immediate recycler: False  
Treatment/Storage/Disposal/Recycling Facility: False  
Generator of dangerous fuel waste: False  
Generator marketing to burner: False  
"Other marketers (i.e., blender, distributor, etc.)": False  
Utility boiler burner: False  
Industry boiler burner: False  
Industrial Furnace: False  
Smelter deferral: False  
Universal waste - batteries - generate: False  
Universal waste - thermostats - generate: False  
Universal waste - mercury - generate: False  
Universal waste - lamps - generate: False  
Universal waste - batteries - accumulate: False  
Universal waste - thermostats - accumulate: False  
Universal waste - mercury - accumulate: False  
Universal waste - lamps - accumulate: False  
Destination Facility for Universal Waste: False  
Off-specification used oil burner - utility boiler: False  
Off-specification used oil burner - industrial boiler: False  
Off-specification used oil burner - industrial furnace: False  
EPA ID: WAH000010678  
Facility Address 2: Not reported  
TAX REG NBR: 600401318  
NAICS CD: 423930  
BUSINESS TYPE: Not reported  
MAIL NAME: Seattle Iron Metals Corp  
MAIL ADDR LINE1: 601 S Myrtle St  
MAIL CITY,ST,ZIP: SEATTLE, WA 98108  
MAIL COUNTRY: UNITED STATES  
LEGAL ORG NAME: Simco Properties  
LEGAL ORG TYPE: Private  
LEGAL ADDR LINE1: 601 S Myrtle St  
LEGAL CITY,ST,ZIP: SEATTLE, WA 98108  
LEGAL COUNTRY: UNITED STATES  
LEGAL PHONE NBR: (206)682-0040  
LEGAL EFFECTIVE DATE: 02/14/2000  
LAND ORG NAME: Simco Properties  
LAND ORG TYPE: Private  
LAND PERSON NAME: Not reported  
LAND ADDR LINE1: 601 S Myrtle St  
LAND CITY,ST,ZIP: SEATTLE, WA 98108  
LAND COUNTRY: UNITED STATES  
LAND PHONE NBR: (206)682-0040

Map ID  
Direction  
Distance  
Elevation

MAP FINDINGS

Site

Database(s)

EDR ID Number  
EPA ID Number

**SEATTLE IRON METALS CORP (Continued)**

**S108108246**

OPERATOR ORG NAME: Seattle Iron Metals Corp.  
OPERATOR ORG TYPE: Private  
OPERATOR ADDR LINE1: 601 S Myrtle St  
OPERATOR CITY,ST,ZIP: SEATTLE, WA 98108-3424  
OPERATOR COUNTRY: UNITED STATES  
OPERATOR PHONE NBR: (206)682-0040  
OPERATOR EFFECTIVE DATE: 02/14/2000  
SITE CONTACT NAME: Alan P Sidell  
SITE CONTACT ADDR LINE1: 601 S Myrtle St  
SITE CONTACT ZIP: SEATTLE, WA 98108-3424  
SITE CONTACT COUNTRY: UNITED STATES  
SITE CONTACT PHONE NBR: (206)682-0040  
SITE CONTACT EMAIL: asidell@seairon.com  
FORM CONTACT NAME: Alan P Sidell  
FORM CONTACT ADDR LINE1: 601 S Myrtle St  
FORM CONTACT CITY,ST,ZIP: SEATTLE, WA 98108-3424  
FORM CONTACT COUNTRY: UNITED STATES  
FORM CONTACT PHONE NBR: (206)682-0040  
FORM CONTACT EMAIL: asidell@seairon.com  
GEN STATUS CD: XQG  
MONTHLY GENERATION: False  
BATCH GENERATION: False  
ONE TIME GENERATION: False  
TRANSPORTS OWN WASTE: False  
TRANSPORTS OTHRS WASTE: False  
RECYCLER ONSITE: False  
TRANSFER FACILITY: False  
OTHER EXEMPTION: Not reported  
UW BATTERY GEN: False  
USED OIL TRANSPORTER: False  
USED OIL TRANSFER FACILITY: False  
USED OIL PROCESSOR: False  
USED OIL REREFINER: False  
USED OIL FUEL MRKTR DIRECTS SHPMNTS: False  
USED OIL FUEL MRKTR MEETS SPECS: False

**B7**  
**SW**  
**< 1/8**  
**0.010 mi.**  
**51 ft.**

**SEATTLE IRON & METALS MAIN YRD**  
**2955 11TH AVE SW**  
**SEATTLE, WA 98134**

**RCRA NonGen / NLR 1000421884**  
**WA ICR WAD027470426**

**Site 4 of 6 in cluster B**

**Relative:**  
**Lower**

RCRA NonGen / NLR:

Date form received by agency: 02/14/2000  
Facility name: SEATTLE IRON & METALS MAIN YRD  
Facility address: 2955 11TH AVE SW  
SEATTLE, WA 98134  
EPA ID: WAD027470426  
Mailing address: 601 S MYRTLE ST  
SEATTLE, WA 98108-3424  
Contact: SEATTLE IRON ME SEATTLE IRON ME  
Contact address: 601 S MYRTLE ST  
SEATTLE, WA 98108-3424  
Contact country: US  
Contact telephone: (000)000-0000  
Contact email: Not reported  
EPA Region: 10  
Classification: Non-Generator

**Actual:**  
**9 ft.**

Map ID  
Direction  
Distance  
Elevation

MAP FINDINGS

Site

Database(s)

EDR ID Number  
EPA ID Number

**SEATTLE IRON & METALS MAIN YRD (Continued)**

**1000421884**

Description: Handler: Non-Generators do not presently generate hazardous waste

Owner/Operator Summary:

Owner/operator name: ALAN S  
Owner/operator address: 2955 11TH AVE SW  
SEATTLE, WA 98134  
Owner/operator country: US  
Owner/operator telephone: (206)682-0040  
Legal status: Private  
Owner/Operator Type: Operator  
Owner/Op start date: 02/26/1997  
Owner/Op end date: Not reported

Owner/operator name: SEATTLE IRON ME S  
Owner/operator address: 601 S MYRTLE ST  
SEATTLE, WA 98108  
Owner/operator country: US  
Owner/operator telephone: (206)682-0040  
Legal status: Private  
Owner/Operator Type: Owner  
Owner/Op start date: 02/26/1997  
Owner/Op end date: Not reported

Handler Activities Summary:

U.S. importer of hazardous waste: No  
Mixed waste (haz. and radioactive): No  
Recycler of hazardous waste: No  
Transporter of hazardous waste: No  
Treater, storer or disposer of HW: No  
Underground injection activity: No  
On-site burner exemption: No  
Furnace exemption: No  
Used oil fuel burner: No  
Used oil processor: No  
User oil refiner: No  
Used oil fuel marketer to burner: No  
Used oil Specification marketer: No  
Used oil transfer facility: No  
Used oil transporter: No

Violation Status: No violations found

ICR:

Date Ecology Received Report: / /  
Contaminants Found at Site: Petroleum products  
Media Contaminated: Soil  
Waste Management: Tank  
Region: North Western  
Type of Report Ecology Received: Interim cleanup report  
Site Register Issue: 92-39  
County Code: 17  
Contact: Not reported  
Report Title: Not reported

Map ID  
Direction  
Distance  
Elevation

MAP FINDINGS

Site

Database(s)

EDR ID Number  
EPA ID Number

**B8**  
**SW**  
**< 1/8**  
**0.010 mi.**  
**51 ft.**

**SEATTLE IRON METALS CORP**  
**601 S MYRTLE ST**  
**SEATTLE, WA 98108**

**Site 5 of 6 in cluster B**

**RCRA NonGen / NLR**  
**FINDS**  
**WA MANIFEST**  
**WA SPILLS**

**1001969703**  
**WAH000010678**

**Relative:**  
**Lower**

RCRA NonGen / NLR:

Date form received by agency: 01/10/2012

Facility name: SEATTLE IRON METALS CORP

Facility address: 601 S MYRTLE ST  
SEATTLE, WA 98108

EPA ID: WAH000010678

Contact: ALAN P SIDELL

Contact address: 601 S MYRTLE ST  
SEATTLE, WA 98108

Contact country: US

Contact telephone: (206) 682-0040

Contact email: ASIDELL@SEAIRON.COM

EPA Region: 10

Land type: Private

Classification: Non-Generator

Description: Handler: Non-Generators do not presently generate hazardous waste

**Actual:**  
**9 ft.**

**Owner/Operator Summary:**

Owner/operator name: SEATTLE IRON METALS CORP.

Owner/operator address: 601 S MYRTLE ST  
SEATTLE, 98108

Owner/operator country: US

Owner/operator telephone: (206)682-0040

Legal status: Private

Owner/Operator Type: Operator

Owner/Op start date: 02/14/2000

Owner/Op end date: Not reported

Owner/operator name: SIMCO PROPRTIE S

Owner/operator address: 601 S MYRTLE ST  
SEATTLE, WA 98108

Owner/operator country: US

Owner/operator telephone: (206)682-0040

Legal status: Private

Owner/Operator Type: Owner

Owner/Op start date: 02/14/2000

Owner/Op end date: Not reported

Owner/operator name: SIMCO PROPERTIES

Owner/operator address: 601 S MYRTLE ST  
SEATTLE, 98108

Owner/operator country: US

Owner/operator telephone: (206)682-0040

Legal status: Private

Owner/Operator Type: Owner

Owner/Op start date: 02/14/2000

Owner/Op end date: Not reported

Owner/operator name: ALAN S

Owner/operator address: 601 S MYRTLE ST  
SEATTLE, WA 98108

Owner/operator country: US

Owner/operator telephone: (206)682-0040

Map ID  
Direction  
Distance  
Elevation

MAP FINDINGS

Site

Database(s)

EDR ID Number  
EPA ID Number

**SEATTLE IRON METALS CORP (Continued)**

**1001969703**

Legal status: Private  
Owner/Operator Type: Operator  
Owner/Op start date: 02/14/2000  
Owner/Op end date: Not reported

Owner/operator name: SIMCO PROPERTIES  
Owner/operator address: 601 S MYRTLE ST  
SEATTLE, WA 98108

Owner/operator country: US  
Owner/operator telephone: Not reported  
Legal status: Private  
Owner/Operator Type: Owner  
Owner/Op start date: 02/14/2000  
Owner/Op end date: Not reported

Owner/operator name: SEATTLE IRON METALS CORP MYRTLE ST  
Owner/operator address: 601 S MYRTLE ST  
SEATTLE, WA 98108

Owner/operator country: US  
Owner/operator telephone: Not reported  
Legal status: Private  
Owner/Operator Type: Operator  
Owner/Op start date: 02/14/2000  
Owner/Op end date: Not reported

Handler Activities Summary:

U.S. importer of hazardous waste: No  
Mixed waste (haz. and radioactive): No  
Recycler of hazardous waste: No  
Transporter of hazardous waste: No  
Treater, storer or disposer of HW: No  
Underground injection activity: No  
On-site burner exemption: No  
Furnace exemption: No  
Used oil fuel burner: No  
Used oil processor: No  
User oil refiner: No  
Used oil fuel marketer to burner: No  
Used oil Specification marketer: No  
Used oil transfer facility: No  
Used oil transporter: No

Historical Generators:

Date form received by agency: 01/29/2011  
Facility name: SEATTLE IRON METALS CORP  
Classification: Not a generator, verified

Date form received by agency: 01/10/2010  
Facility name: SEATTLE IRON METALS CORP  
Classification: Not a generator, verified

Date form received by agency: 12/31/2007  
Facility name: SEATTLE IRON METALS CORP  
Classification: Not a generator, verified

Date form received by agency: 12/31/2005

Map ID  
Direction  
Distance  
Elevation

MAP FINDINGS

Site

Database(s)

EDR ID Number  
EPA ID Number

**SEATTLE IRON METALS CORP (Continued)**

**1001969703**

Facility name: SEATTLE IRON METALS CORP  
Classification: Not a generator, verified

Date form received by agency: 12/31/2003  
Facility name: SEATTLE IRON METALS CORP  
Classification: Not a generator, verified

Violation Status: No violations found

Evaluation Action Summary:

Evaluation date: 09/27/2012  
Evaluation: FOCUSED COMPLIANCE INSPECTION  
Area of violation: Not reported  
Date achieved compliance: Not reported  
Evaluation lead agency: State

Evaluation date: 11/07/2011  
Evaluation: COMPLIANCE ASSISTANCE VISIT  
Area of violation: Not reported  
Date achieved compliance: Not reported  
Evaluation lead agency: State

Evaluation date: 10/16/2008  
Evaluation: COMPLIANCE ASSISTANCE VISIT  
Area of violation: Not reported  
Date achieved compliance: Not reported  
Evaluation lead agency: State

Evaluation date: 03/20/2007  
Evaluation: COMPLIANCE ASSISTANCE VISIT  
Area of violation: Not reported  
Date achieved compliance: Not reported  
Evaluation lead agency: State

Evaluation date: 07/06/2006  
Evaluation: COMPLIANCE ASSISTANCE VISIT  
Area of violation: Not reported  
Date achieved compliance: Not reported  
Evaluation lead agency: State

FINDS:

Registry ID: 110005396936

Environmental Interest/Information System

Washington Facility / Site Identification System (WA-FSIS) provides a means to query and display data maintained by the Washington Department of Ecology. This system contains key information for each facility/site that is currently, or has been, of interest to the Air Quality, Dam Safety, Hazardous Waste, Toxics Cleanup, and Water Quality Programs.

RCRAInfo is a national information system that supports the Resource Conservation and Recovery Act (RCRA) program through the tracking of events and activities related to facilities that generate, transport, and treat, store, or dispose of hazardous waste. RCRAInfo allows RCRA program staff to track the notification, permit, compliance, and



Map ID  
Direction  
Distance  
Elevation

MAP FINDINGS

Site

Database(s)

EDR ID Number  
EPA ID Number

**SEATTLE IRON METALS CORP (Continued)**

**1001969703**

corrective action activities required under RCRA.

US National Pollutant Discharge Elimination System (NPDES) module of the Compliance Information System (ICIS) tracks surface water permits issued under the Clean Water Act. Under NPDES, all facilities that discharge pollutants from any point source into waters of the United States are required to obtain a permit. The permit will likely contain limits on what can be discharged, impose monitoring and reporting requirements, and include other provisions to ensure that the discharge does not adversely affect water quality.

**HAZARDOUS WASTE BIENNIAL REPORTER**

ICIS (Integrated Compliance Information System) is the Integrated Compliance Information System and provides a database that, when complete, will contain integrated Enforcement and Compliance information across most of EPA's programs. The vision for ICIS is to replace EPA's independent databases that contain Enforcement data with a single repository for that information. Currently, ICIS contains all Federal Administrative and Judicial enforcement actions. This information is maintained in ICIS by EPA in the Regional offices and it Headquarters. A future release of ICIS will replace the Permit Compliance System (PCS) which supports the NPDES and will integrate that information with Federal actions already in the system. ICIS also has the capability to track other activities occurring in the Region that support Compliance and Enforcement programs. These include; Incident Tracking, Compliance Assistance, and Compliance Monitoring.

PCS (Permit Compliance System) is a computerized management information system that contains data on National Pollutant Discharge Elimination System (NPDES) permit holding facilities. PCS tracks the permit, compliance, and enforcement status of NPDES facilities.

**WA MANIFEST:**

Facility Site ID Number:	94727791	
SWC Desc:	Not reported	
FWC Desc:	Not reported	
Form Comm:	Not reported	
Data Year:	2009	
Permit by Rule:	False	
Treatment by Generator:	False	
Mixed radioactive waste:	False	
Importer of hazardous waste:	False	
Immediate recycler:	False	
Treatment/Storage/Disposal/Recycling Facility:	False	False
Generator of dangerous fuel waste:	False	False
Generator marketing to burner:	False	False
"Other marketers (i.e., blender, distributor, etc.)":	False	False
Utility boiler burner:	False	False
Industry boiler burner:	False	False
Industrial Furnace:	False	False
Smelter deferral:	False	False
Universal waste - batteries - generate:	False	False
Universal waste - thermostats - generate:	False	False
Universal waste - mercury - generate:	False	False
Universal waste - lamps - generate:	False	False

Map ID  
Direction  
Distance  
Elevation

MAP FINDINGS

Site

Database(s)

EDR ID Number  
EPA ID Number

**SEATTLE IRON METALS CORP (Continued)**

**1001969703**

Universal waste - batteries - accumulate: False  
Universal waste - thermostats - accumulate: False  
Universal waste - mercury - accumulate: False  
Universal waste - lamps - accumulate: False  
Destination Facility for Universal Waste: False  
Off-specification used oil burner - utility boiler: False  
Off-specification used oil burner - industrial boiler: False  
Off-specification used oil burner - industrial furnace: False  
EPA ID: WAH000010678  
Facility Address 2: Not reported  
TAX REG NBR: 600401318  
NAICS CD: 423930  
BUSINESS TYPE: Not reported  
MAIL NAME: Seattle Iron Metals Corp  
MAIL ADDR LINE1: 601 S Myrtle St  
MAIL CITY,ST,ZIP: SEATTLE, WA 98108  
MAIL COUNTRY: UNITED STATES  
LEGAL ORG NAME: Simco Properties  
LEGAL ORG TYPE: Private  
LEGAL ADDR LINE1: 601 S Myrtle St  
LEGAL CITY,ST,ZIP: SEATTLE, WA 98108  
LEGAL COUNTRY: UNITED STATES  
LEGAL PHONE NBR: (206)682-0040  
LEGAL EFFECTIVE DATE: 02/14/2000  
LAND ORG NAME: Simco Properties  
LAND ORG TYPE: Private  
LAND PERSON NAME: Not reported  
LAND ADDR LINE1: 601 S Myrtle St  
LAND CITY,ST,ZIP: SEATTLE, WA 98108  
LAND COUNTRY: UNITED STATES  
LAND PHONE NBR: (206)682-0040  
OPERATOR ORG NAME: Seattle Iron Metals Corp Myrtle St  
OPERATOR ORG TYPE: Private  
OPERATOR ADDR LINE1: 601 S Myrtle St  
OPERATOR CITY,ST,ZIP: SEATTLE, WA 98108-3424  
OPERATOR COUNTRY: UNITED STATES  
OPERATOR PHONE NBR: (206)682-0040  
OPERATOR EFFECTIVE DATE: 02/14/2000  
SITE CONTACT NAME: Alan P Sidell  
SITE CONTACT ADDR LINE1: 601 S Myrtle St  
SITE CONTACT ZIP: SEATTLE, WA 98108-3424  
SITE CONTACT COUNTRY: UNITED STATES  
SITE CONTACT PHONE NBR: (206)682-0040  
SITE CONTACT EMAIL: asidell@seairon.com  
FORM CONTACT NAME: Alan P Sidell  
FORM CONTACT ADDR LINE1: 601 S Myrtle St  
FORM CONTACT CITY,ST,ZIP: SEATTLE, WA 98108-3424  
FORM CONTACT COUNTRY: UNITED STATES  
FORM CONTACT PHONE NBR: (206)682-0040  
FORM CONTACT EMAIL: asidell@seairon.com  
GEN STATUS CD: XQG  
MONTHLY GENERATION: False  
BATCH GENERATION: False  
ONE TIME GENERATION: False  
TRANSPORTS OWN WASTE: False  
TRANSPORTS OTHRS WASTE: False  
RECYCLER ONSITE: False

Map ID  
Direction  
Distance  
Elevation

MAP FINDINGS

Site

Database(s)

EDR ID Number  
EPA ID Number

SEATTLE IRON METALS CORP (Continued)

1001969703

TRANSFER FACILITY: False  
OTHER EXEMPTION: Not reported  
UW BATTERY GEN: False  
USED OIL TRANSPORTER: False  
USED OIL TRANSFER FACILITY: False  
USED OIL PROCESSOR: False  
USED OIL REREFINER: False  
USED OIL FUEL MRKTR DIRECTS SHPMNTS: False  
USED OIL FUEL MRKTR MEETS SPECS: False

Facility Site ID Number: 94727791  
SWC Desc: Not reported  
FWC Desc: Not reported  
Form Comm: Not reported  
Data Year: 2010  
Permit by Rule: False  
Treatment by Generator: False  
Mixed radioactive waste: False  
Importer of hazardous waste: False  
Immediate recycler: False  
Treatment/Storage/Disposal/Recycling Facility: False  
Generator of dangerous fuel waste: False  
Generator marketing to burner: False  
"Other marketers (i.e., blender, distributor, etc.)": False  
Utility boiler burner: False  
Industry boiler burner: False  
Industrial Furnace: False  
Smelter deferral: False  
Universal waste - batteries - generate: False  
Universal waste - thermostats - generate: False  
Universal waste - mercury - generate: False  
Universal waste - lamps - generate: False  
Universal waste - batteries - accumulate: False  
Universal waste - thermostats - accumulate: False  
Universal waste - mercury - accumulate: False  
Universal waste - lamps - accumulate: False  
Destination Facility for Universal Waste: False  
Off-specification used oil burner - utility boiler: False  
Off-specification used oil burner - industrial boiler: False  
Off-specification used oil burner - industrial furnace: False  
EPA ID: WAH000010678  
Facility Address 2: Not reported  
TAX REG NBR: 600401318  
NAICS CD: 423930  
BUSINESS TYPE: Not reported  
MAIL NAME: Seattle Iron Metals Corp  
MAIL ADDR LINE1: 601 S Myrtle St  
MAIL CITY,ST,ZIP: SEATTLE, WA 98108  
MAIL COUNTRY: UNITED STATES  
LEGAL ORG NAME: Simco Properties  
LEGAL ORG TYPE: Private  
LEGAL ADDR LINE1: 601 S Myrtle St  
LEGAL CITY,ST,ZIP: SEATTLE, WA 98108  
LEGAL COUNTRY: UNITED STATES  
LEGAL PHONE NBR: (206)682-0040  
LEGAL EFFECTIVE DATE: 02/14/2000  
LAND ORG NAME: Simco Properties

Map ID  
Direction  
Distance  
Elevation

MAP FINDINGS

Site

Database(s)

EDR ID Number  
EPA ID Number

SEATTLE IRON METALS CORP (Continued)

1001969703

LAND ORG TYPE: Private  
LAND PERSON NAME: Not reported  
LAND ADDR LINE1: 601 S Myrtle St  
LAND CITY,ST,ZIP: SEATTLE, WA 98108  
LAND COUNTRY: UNITED STATES  
LAND PHONE NBR: (206)682-0040  
OPERATOR ORG NAME: Seattle Iron Metals Corp Myrtle St  
OPERATOR ORG TYPE: Private  
OPERATOR ADDR LINE1: 601 S Myrtle St  
OPERATOR CITY,ST,ZIP: SEATTLE, WA 98108-3424  
OPERATOR COUNTRY: UNITED STATES  
OPERATOR PHONE NBR: (206)682-0040  
OPERATOR EFFECTIVE DATE: 02/14/2000  
SITE CONTACT NAME: Alan P Sidell  
SITE CONTACT ADDR LINE1: 601 S Myrtle St  
SITE CONTACT ZIP: SEATTLE, WA 98108-3424  
SITE CONTACT COUNTRY: UNITED STATES  
SITE CONTACT PHONE NBR: (206)682-0040  
SITE CONTACT EMAIL: asidell@seairon.com  
FORM CONTACT NAME: Alan P Sidell  
FORM CONTACT ADDR LINE1: 601 S Myrtle St  
FORM CONTACT CITY,ST,ZIP: SEATTLE, WA 98108-3424  
FORM CONTACT COUNTRY: UNITED STATES  
FORM CONTACT PHONE NBR: (206)682-0040  
FORM CONTACT EMAIL: asidell@seairon.com  
GEN STATUS CD: XQG  
MONTHLY GENERATION: False  
BATCH GENERATION: False  
ONE TIME GENERATION: False  
TRANSPORTS OWN WASTE: False  
TRANSPORTS OTHRS WASTE: False  
RECYCLER ONSITE: False  
TRANSFER FACILITY: False  
OTHER EXEMPTION: Not reported  
UW BATTERY GEN: False  
USED OIL TRANSPORTER: False  
USED OIL TRANSFER FACILITY: False  
USED OIL PROCESSOR: False  
USED OIL REREFINER: False  
USED OIL FUEL MRKTR DIRECTS SHPMNTS: False  
USED OIL FUEL MRKTR MEETS SPECS: False  
  
Facility Site ID Number: 94727791  
SWC Desc: Not reported  
FWC Desc: Not reported  
Form Comm: Not reported  
Data Year: 2012  
Permit by Rule: False  
Treatment by Generator: False  
Mixed radioactive waste: False  
Importer of hazardous waste: False  
Immediate recycler: False  
Treatment/Storage/Disposal/Recycling Facility: False  
Generator of dangerous fuel waste: False  
Generator marketing to burner: False  
"Other marketers (i.e., blender, distributor, etc.)": False  
Utility boiler burner: False

Map ID  
Direction  
Distance  
Elevation

MAP FINDINGS

Site

Database(s)

EDR ID Number  
EPA ID Number

SEATTLE IRON METALS CORP (Continued)

1001969703

Industry boiler burner: False  
Industrial Furnace: False  
Smelter defferal: False  
Universal waste - batteries - generate: False  
Universal waste - thermostats - generate: False  
Universal waste - mercury - generate: False  
Universal waste - lamps - generate: False  
Universal waste - batteries - accumulate: False  
Universal waste - thermostats - accumulate: False  
Universal waste - mercury - accumulate: False  
Universal waste - lamps - accumulate: False  
Destination Facility for Universal Waste: False  
Off-specification used oil burner - utility boiler: False  
Off-specification used oil burner - industrial boiler: False  
Off-specification used oil burner - industrial furnace: False  
EPA ID: WAH000010678  
Facility Address 2: Not reported  
TAX REG NBR: 600401318  
NAICS CD: 423930  
BUSINESS TYPE: Not reported  
MAIL NAME: Seattle Iron Metals Corp  
MAIL ADDR LINE1: 601 S Myrtle St  
MAIL CITY,ST,ZIP: SEATTLE, WA 98108  
MAIL COUNTRY: UNITED STATES  
LEGAL ORG NAME: Simco Properties  
LEGAL ORG TYPE: Private  
LEGAL ADDR LINE1: 601 S Myrtle St  
LEGAL CITY,ST,ZIP: SEATTLE, WA 98108  
LEGAL COUNTRY: UNITED STATES  
LEGAL PHONE NBR: (206)682-0040  
LEGAL EFFECTIVE DATE: 02/14/2000  
LAND ORG NAME: Simco Properties  
LAND ORG TYPE: Private  
LAND PERSON NAME: Not reported  
LAND ADDR LINE1: 601 S Myrtle St  
LAND CITY,ST,ZIP: SEATTLE, WA 98108  
LAND COUNTRY: UNITED STATES  
LAND PHONE NBR: (206)682-0040  
OPERATOR ORG NAME: Seattle Iron Metals Corp.  
OPERATOR ORG TYPE: Private  
OPERATOR ADDR LINE1: 601 S Myrtle St  
OPERATOR CITY,ST,ZIP: SEATTLE, WA 98108-3424  
OPERATOR COUNTRY: UNITED STATES  
OPERATOR PHONE NBR: (206)682-0040  
OPERATOR EFFECTIVE DATE: 02/14/2000  
SITE CONTACT NAME: Alan P Sidell  
SITE CONTACT ADDR LINE1: 601 S Myrtle St  
SITE CONTACT ZIP: SEATTLE, WA 98108-3424  
SITE CONTACT COUNTRY: UNITED STATES  
SITE CONTACT PHONE NBR: (206)682-0040  
SITE CONTACT EMAIL: asidell@seairon.com  
FORM CONTACT NAME: Alan P Sidell  
FORM CONTACT ADDR LINE1: 601 S Myrtle St  
FORM CONTACT CITY,ST,ZIP: SEATTLE, WA 98108-3424  
FORM CONTACT COUNTRY: UNITED STATES  
FORM CONTACT PHONE NBR: (206)682-0040  
FORM CONTACT EMAIL: asidell@seairon.com

Map ID  
Direction  
Distance  
Elevation

MAP FINDINGS

Site

Database(s)

EDR ID Number  
EPA ID Number

SEATTLE IRON METALS CORP (Continued)

1001969703

GEN STATUS CD: XQG  
MONTHLY GENERATION: False  
BATCH GENERATION: False  
ONE TIME GENERATION: False  
TRANSPORTS OWN WASTE: False  
TRANSPORTS OTHRS WASTE: False  
RECYCLER ONSITE: False  
TRANSFER FACILITY: False  
OTHER EXEMPTION: Not reported  
UW BATTERY GEN: False  
USED OIL TRANSPORTER: False  
USED OIL TRANSFER FACILITY: False  
USED OIL PROCESSOR: False  
USED OIL REREFINER: False  
USED OIL FUEL MRKTR DIRECTS SHPMNTS: False  
USED OIL FUEL MRKTR MEETS SPECS: False

Facility Site ID Number: 94727791  
SWC Desc: Not reported  
FWC Desc: Not reported  
Form Comm: Not reported  
Data Year: Not reported  
Permit by Rule: No  
Treatment by Generator: No  
Mixed radioactive waste: No  
Importer of hazardous waste: No  
Immediate recycler: No  
Treatment/Storage/Disposal/Recycling Facility: No  
Generator of dangerous fuel waste: No  
Generator marketing to burner: No  
"Other marketers (i.e., blender, distributor, etc.)": No  
Utility boiler burner: No  
Industry boiler burner: No  
Industrial Furnace: No  
Smelter deferral: No  
Universal waste - batteries - generate: No  
Universal waste - thermostats - generate: No  
Universal waste - mercury - generate: No  
Universal waste - lamps - generate: No  
Universal waste - batteries - accumulate: No  
Universal waste - thermostats - accumulate: No  
Universal waste - mercury - accumulate: No  
Universal waste - lamps - accumulate: No  
Destination Facility for Universal Waste: No  
Off-specification used oil burner - utility boiler: No  
Off-specification used oil burner - industrial boiler: No  
Off-specification used oil burner - industrial furnace: No  
EPA ID: WAH000010678  
Facility Address 2: Not reported  
TAX REG NBR: 600401318  
NAICS CD: 42393  
BUSINESS TYPE: Not reported  
MAIL NAME: Seattle Iron Metals Corp  
MAIL ADDR LINE1: 601 S Myrtle St  
MAIL CITY,ST,ZIP: SEATTLE, WA 98108  
MAIL COUNTRY: UNITED STATES  
LEGAL ORG NAME: Simco Properties

Map ID  
Direction  
Distance  
Elevation

MAP FINDINGS

Site

Database(s)

EDR ID Number  
EPA ID Number

**SEATTLE IRON METALS CORP (Continued)**

**1001969703**

LEGAL ORG TYPE: Private  
LEGAL ADDR LINE1: 601 S Myrtle St  
LEGAL CITY,ST,ZIP: SEATTLE, WA 98108  
LEGAL COUNTRY: UNITED STATES  
LEGAL PHONE NBR: (206)682-0040  
LEGAL EFFECTIVE DATE: 02/14/2000  
LAND ORG NAME: Simco Properties  
LAND ORG TYPE: Private  
LAND PERSON NAME: Not reported  
LAND ADDR LINE1: 601 S Myrtle St  
LAND CITY,ST,ZIP: SEATTLE, WA 98108  
LAND COUNTRY: UNITED STATES  
LAND PHONE NBR: (206)682-0040  
OPERATOR ORG NAME: Seattle Iron Metals Corp Myrtle St  
OPERATOR ORG TYPE: Private  
OPERATOR ADDR LINE1: 601 S Myrtle St  
OPERATOR CITY,ST,ZIP: SEATTLE, WA 98108-3424  
OPERATOR COUNTRY: UNITED STATES  
OPERATOR PHONE NBR: (206)682-0040  
OPERATOR EFFECTIVE DATE: 02/14/2000  
SITE CONTACT NAME: Alan P Sidell  
SITE CONTACT ADDR LINE1: 601 S Myrtle St  
SITE CONTACT ZIP: SEATTLE, WA 98108-3424  
SITE CONTACT COUNTRY: UNITED STATES  
SITE CONTACT PHONE NBR: (206)682-0040  
SITE CONTACT EMAIL: asidell@seairon.com  
FORM CONTACT NAME: Alan P Sidell  
FORM CONTACT ADDR LINE1: 601 S Myrtle St  
FORM CONTACT CITY,ST,ZIP: SEATTLE, WA 98108-3424  
FORM CONTACT COUNTRY: UNITED STATES  
FORM CONTACT PHONE NBR: (206)682-0040  
FORM CONTACT EMAIL: asidell@seairon.com  
GEN STATUS CD: XQG  
MONTHLY GENERATION: No  
BATCH GENERATION: No  
ONE TIME GENERATION: No  
TRANSPORTS OWN WASTE: No  
TRANSPORTS OTHRS WASTE: No  
RECYCLER ONSITE: No  
TRANSFER FACILITY: No  
OTHER EXEMPTION: Not reported  
UW BATTERY GEN: No  
USED OIL TRANSPORTER: No  
USED OIL TRANSFER FACILITY: No  
USED OIL PROCESSOR: No  
USED OIL REREFINER: No  
USED OIL FUEL MRKTR DIRECTS SHPMNTS: No  
USED OIL FUEL MRKTR MEETS SPECS: No  
  
Facility Site ID Number: 94727791  
SWC Desc: Not reported  
FWC Desc: Not reported  
Form Comm: Not reported  
Data Year: Not reported  
Permit by Rule: FALSE  
Treatment by Generator: FALSE  
Mixed radioactive waste: FALSE

Map ID  
Direction  
Distance  
Elevation

MAP FINDINGS

Site

Database(s)

EDR ID Number  
EPA ID Number

**SEATTLE IRON METALS CORP (Continued)**

**1001969703**

Importer of hazardous waste: FALSE  
Immediate recycler: FALSE  
Treatment/Storage/Disposal/Recycling Facility: FALSE  
Generator of dangerous fuel waste: FALSE  
Generator marketing to burner: FALSE  
"Other marketers (i.e., blender, distributor, etc.)": FALSE  
Utility boiler burner: FALSE  
Industry boiler burner: FALSE  
Industrial Furnace: FALSE  
Smelter deferral: FALSE  
Universal waste - batteries - generate: FALSE  
Universal waste - thermostats - generate: FALSE  
Universal waste - mercury - generate: FALSE  
Universal waste - lamps - generate: FALSE  
Universal waste - batteries - accumulate: FALSE  
Universal waste - thermostats - accumulate: FALSE  
Universal waste - mercury - accumulate: FALSE  
Universal waste - lamps - accumulate: FALSE  
Destination Facility for Universal Waste: FALSE  
Off-specification used oil burner - utility boiler: FALSE  
Off-specification used oil burner - industrial boiler: FALSE  
Off-specification used oil burner - industrial furnace: FALSE  
EPA ID: WAH000010678  
Facility Address 2: Not reported  
TAX REG NBR: 600401318  
NAICS CD: 42393  
BUSINESS TYPE: Not reported  
MAIL NAME: Seattle Iron Metals Corp  
MAIL ADDR LINE1: 601 S Myrtle St  
MAIL CITY,ST,ZIP: SEATTLE, WA 98108  
MAIL COUNTRY: UNITED STATES  
LEGAL ORG NAME: Simco Properties  
LEGAL ORG TYPE: Private  
LEGAL ADDR LINE1: 601 S Myrtle St  
LEGAL CITY,ST,ZIP: SEATTLE, WA 98108  
LEGAL COUNTRY: UNITED STATES  
LEGAL PHONE NBR: (206)682-0040  
LEGAL EFFECTIVE DATE: 02/14/2000  
LAND ORG NAME: Simco Properties  
LAND ORG TYPE: Private  
LAND PERSON NAME: Not reported  
LAND ADDR LINE1: 601 S Myrtle St  
LAND CITY,ST,ZIP: SEATTLE, WA 98108  
LAND COUNTRY: UNITED STATES  
LAND PHONE NBR: (206)682-0040  
OPERATOR ORG NAME: Seattle Iron Metals Corp Myrtle St  
OPERATOR ORG TYPE: Private  
OPERATOR ADDR LINE1: 601 S Myrtle St  
OPERATOR CITY,ST,ZIP: SEATTLE, WA 98108-3424  
OPERATOR COUNTRY: UNITED STATES  
OPERATOR PHONE NBR: (206)682-0040  
OPERATOR EFFECTIVE DATE: 02/14/2000  
SITE CONTACT NAME: Alan P Sidell  
SITE CONTACT ADDR LINE1: 601 S Myrtle St  
SITE CONTACT ZIP: SEATTLE, WA 98108-3424  
SITE CONTACT COUNTRY: UNITED STATES  
SITE CONTACT PHONE NBR: (206)682-0040



Map ID  
Direction  
Distance  
Elevation

MAP FINDINGS

Site

Database(s)

EDR ID Number  
EPA ID Number

**SEATTLE IRON METALS CORP (Continued)**

**1001969703**

SITE CONTACT EMAIL: asidell@seairon.com  
FORM CONTACT NAME: Alan P Sidell  
FORM CONTACT ADDR LINE1: 601 S Myrtle St  
FORM CONTACT CITY,ST,ZIP: SEATTLE, WA 98108-3424  
FORM CONTACT COUNTRY: UNITED STATES  
FORM CONTACT PHONE NBR: (206)682-0040  
FORM CONTACT EMAIL: asidell@seairon.com  
GEN STATUS CD: XQG  
MONTHLY GENERATION: FALSE  
BATCH GENERATION: FALSE  
ONE TIME GENERATION: FALSE  
TRANSPORTS OWN WASTE: FALSE  
TRANSPORTS OTHRS WASTE: FALSE  
RECYCLER ONSITE: FALSE  
TRANSFER FACILITY: FALSE  
OTHER EXEMPTION: Not reported  
UW BATTERY GEN: FALSE  
USED OIL TRANSPORTER: FALSE  
USED OIL TRANSFER FACILITY: FALSE  
USED OIL PROCESSOR: FALSE  
USED OIL REREFINER: FALSE  
USED OIL FUEL MRKTR DIRECTS SHPMNTS: FALSE  
USED OIL FUEL MRKTR MEETS SPECS: FALSE

[Click this hyperlink](#) while viewing on your computer to access  
2 additional WA MANIFEST: record(s) in the EDR Site Report.

**SPILLS:**

Facility ID: 510912  
Medium: Not reported  
Material Desc: PETROLEUM - HYDRAULIC OIL  
Material Qty: 100  
Material Units: GALLON  
Date Received: 04/27/2000  
Contact Name: Not reported

Facility ID: 607150  
Medium: Not reported  
Material Desc: UNKNOWN  
Material Qty: Not reported  
Material Units: Not reported  
Date Received: 07/21/2008  
Contact Name: Not reported

**B9  
SW  
< 1/8  
0.010 mi.  
51 ft.**

**MANSON CONSTRUCTION CO  
601 S MYRTLE ST  
SEATTLE, WA 98108  
Site 6 of 6 in cluster B**

**WA UST U000594924  
N/A**

**Relative:  
Lower**

UST:  
Facility ID: 94727791  
Site Id: 10855  
UBI: Not reported  
Phone Number: 2067620850  
Decimal Latitude: 47.539230000000003  
Decimal Longitude: -122.327206

**Actual:  
9 ft.**

Map ID  
Direction  
Distance  
Elevation

MAP FINDINGS

Site

Database(s)

EDR ID Number  
EPA ID Number

**MANSON CONSTRUCTION CO (Continued)**

**U000594924**

Tank Name: 1  
Tag Number: Not reported  
Tank Status: Exempt  
Tank Status Date: 08/06/1996  
Tank Install Date: 00/31/1964  
Tank Closure Date: Not reported  
Capacity Range: Not reported  
Tank Permit Expiration Date: Not reported  
Tank Upgrade Date: Not reported  
Tank Spill Prevention: Not reported  
Tank Overfill Prevention: Not reported  
Tank Material: Steel  
Tank Construction: Not reported  
Tank Tightness Test: Not reported  
Tank Corrosion Protection: Not reported  
Tank Manifold: Not reported  
Tank Release Detection: Not reported  
Tank SFC Type: Not reported  
Pipe Material: Not reported  
Pipe Construction: Not reported  
Pipe Primary Release Detection: Not reported  
Pipe Second Release Detection: Not reported  
Pipe Corrosion Protection: Not reported  
Pipe Pumping System: Not reported  
Responsible Unit: NORTHWEST  
Dispencer/Pump SFC Type: Not reported

Tank Name: 2  
Tag Number: Not reported  
Tank Status: Closed in Place  
Tank Status Date: 08/06/1996  
Tank Install Date: 00/31/1964  
Tank Closure Date: Not reported  
Capacity Range: Not reported  
Tank Permit Expiration Date: Not reported  
Tank Upgrade Date: Not reported  
Tank Spill Prevention: Not reported  
Tank Overfill Prevention: Not reported  
Tank Material: Steel  
Tank Construction: Not reported  
Tank Tightness Test: Not reported  
Tank Corrosion Protection: Not reported  
Tank Manifold: Not reported  
Tank Release Detection: Not reported  
Tank SFC Type: Not reported  
Pipe Material: Not reported  
Pipe Construction: Not reported  
Pipe Primary Release Detection: Not reported  
Pipe Second Release Detection: Not reported  
Pipe Corrosion Protection: Not reported  
Pipe Pumping System: Not reported  
Responsible Unit: NORTHWEST  
Dispencer/Pump SFC Type: Not reported

Map ID  
Direction  
Distance  
Elevation

MAP FINDINGS

Site

Database(s)

EDR ID Number  
EPA ID Number

A10  
SSW  
< 1/8  
0.010 mi.  
55 ft.

**DIAMOND JIMS TRUCK REPAIR**  
711 S MYRTLE ST  
SEATTLE, WA

EDR US Hist Auto Stat

1009381234  
N/A

Site 4 of 9 in cluster A

Relative:  
Lower  
  
Actual:  
9 ft.

EDR Historical Auto Stations:  
Name: DIAMOND JIMS TRUCK REPAIR  
Year: 1986  
Type: AUTOMOBILE REPAIRING

A11  
SSW  
< 1/8  
0.010 mi.  
55 ft.

**COMMERCIAL WELDING & FABRICATION INC**  
711 S MYRTLE ST  
SEATTLE, WA

RCRA NonGen / NLR  
FINDS  
WA ALLSITES

1000658799  
WAD988484556

Site 5 of 9 in cluster A

Relative:  
Lower  
  
Actual:  
9 ft.

RCRA NonGen / NLR:  
Date form received by agency: 01/12/2005  
Facility name: COMMERCIAL WELDING & FABRICATION INC  
Facility address: 711 S MYRTLE ST  
SEATTLE, WA 98108  
EPA ID: WAD988484556  
Contact: COMMERCIAL WELD COMMERCIAL WELD  
Contact address: 711 S MYRTLE ST  
SEATTLE, WA 98108-3426  
Contact country: US  
Contact telephone: (000)000-0000  
Contact email: Not reported  
EPA Region: 10  
Classification: Non-Generator  
Description: Handler: Non-Generators do not presently generate hazardous waste

Owner/Operator Summary:

Owner/operator name: DONALD T  
Owner/operator address: 711 S MYRTLE ST  
SEATTLE, WA 98108  
Owner/operator country: US  
Owner/operator telephone: (206)767-4211  
Legal status: Private  
Owner/Operator Type: Operator  
Owner/Op start date: 08/22/1996  
Owner/Op end date: Not reported

Owner/operator name: DONALD T  
Owner/operator address: 711 S MYRTLE ST  
SEATTLE, WA 98108  
Owner/operator country: US  
Owner/operator telephone: (206)767-4211  
Legal status: Private  
Owner/Operator Type: Owner  
Owner/Op start date: 03/29/1991  
Owner/Op end date: Not reported

Handler Activities Summary:

U.S. importer of hazardous waste: No  
Mixed waste (haz. and radioactive): No  
Recycler of hazardous waste: No  
Transporter of hazardous waste: No

Map ID  
Direction  
Distance  
Elevation

MAP FINDINGS

Site

Database(s)

EDR ID Number  
EPA ID Number

**COMMERCIAL WELDING & FABRICATION INC (Continued)**

**1000658799**

Treater, storer or disposer of HW: No  
Underground injection activity: No  
On-site burner exemption: No  
Furnace exemption: No  
Used oil fuel burner: No  
Used oil processor: No  
Used oil refiner: No  
Used oil fuel marketer to burner: No  
Used oil Specification marketer: No  
Used oil transfer facility: No  
Used oil transporter: No

Historical Generators:

Date form received by agency: 12/31/2003  
Facility name: COMMERCIAL WELDING & FABRICATION INC  
Classification: Not a generator, verified

Violation Status: No violations found

FINDS:

Registry ID: 110005359575

Environmental Interest/Information System

Washington Facility / Site Identification System (WA-FSIS) provides a means to query and display data maintained by the Washington Department of Ecology. This system contains key information for each facility/site that is currently, or has been, of interest to the Air Quality, Dam Safety, Hazardous Waste, Toxics Cleanup, and Water Quality Programs.

RCRAInfo is a national information system that supports the Resource Conservation and Recovery Act (RCRA) program through the tracking of events and activities related to facilities that generate, transport, and treat, store, or dispose of hazardous waste. RCRAInfo allows RCRA program staff to track the notification, permit, compliance, and corrective action activities required under RCRA.

HAZARDOUS WASTE BIENNIAL REPORTER

ALLSITES:

Facility Id: 56476471  
Latitude: 47.53941  
Longitude: -122.32463  
Ecology Interest Type Code: HWG  
Facility ID: 56476471  
Facility Company: Commercial Welding & Fabrication Inc  
Interaction: I  
Interaction 1: HWG  
Interaction 2: Hazardous Waste Generator  
Ecology Program: HAZWASTE  
Program Data: TURBOWASTE  
Facility Alt.: Not reported  
Program ID: WAD988484556  
Date Interaction: 04/08/1991  
Date Interaction 3: 04/08/1991

Map ID  
Direction  
Distance  
Elevation

MAP FINDINGS

Site

Database(s)

EDR ID Number  
EPA ID Number

**COMMERCIAL WELDING & FABRICATION INC (Continued)**

**1000658799**

Facility ID: 56476471  
Facility Company: Commercial Welding & Fabrication Inc  
Interaction: I  
Interaction 1: LSC  
Interaction 2: Local Source Control  
Ecology Program: HAZWASTE  
Program Data: LSC  
Facility Alt.: Commercial Welding & Fabrication Inc  
Program ID: Not reported  
Date Interaction: 07/17/2008  
Date Interaction 3: 07/17/2008

Facility Id: 56476471  
Latitude: 47.53941  
Longitude: -122.32463  
Ecology Interest Type Code: LSC  
Facility ID: 56476471  
Facility Company: Commercial Welding & Fabrication Inc  
Interaction: I  
Interaction 1: HWG  
Interaction 2: Hazardous Waste Generator  
Ecology Program: HAZWASTE  
Program Data: TURBOWASTE  
Facility Alt.: Not reported  
Program ID: WAD988484556  
Date Interaction: 04/08/1991  
Date Interaction 3: 04/08/1991

Facility ID: 56476471  
Facility Company: Commercial Welding & Fabrication Inc  
Interaction: I  
Interaction 1: LSC  
Interaction 2: Local Source Control  
Ecology Program: HAZWASTE  
Program Data: LSC  
Facility Alt.: Commercial Welding & Fabrication Inc  
Program ID: Not reported  
Date Interaction: 07/17/2008  
Date Interaction 3: 07/17/2008

**A12**  
**South**  
**< 1/8**  
**0.011 mi.**  
**57 ft.**

**PERKINS LOT**  
**719 S MYRTLE ST**  
**SEATTLE, WA 98108**  
**Site 6 of 9 in cluster A**

**WA ALLSITES S107565997**  
**WA CSCSL NFA N/A**

**Relative:**  
**Lower**

ALLSITES:  
Facility Id: 43114188  
Latitude: 47.540039  
Longitude: -122.32365  
Ecology Interest Type Code: SCS  
Facility ID: 43114188  
Facility Company: Perkins Lot  
Interaction: I  
Interaction 1: UST  
Interaction 2: Underground Storage Tank

**Actual:**  
**9 ft.**

Map ID  
Direction  
Distance  
Elevation

MAP FINDINGS

Site

Database(s)

EDR ID Number  
EPA ID Number

**PERKINS LOT (Continued)**

**S107565997**

Ecology Program: TOXICS  
Program Data: ISIS  
Facility Alt.: Not reported  
Program ID: 522  
Date Interaction: 02/29/2000  
Date Interaction 3: 02/29/2000  
  
Facility ID: 43114188  
Facility Company: Perkins Lot  
Interaction: I  
Interaction 1: SCS  
Interaction 2: State Cleanup Site  
Ecology Program: TOXICS  
Program Data: ISIS  
Facility Alt.: Perkins Lot  
Program ID: Not reported  
Date Interaction: 02/21/2006  
Date Interaction 3: 02/21/2006

Facility Id: 43114188  
Latitude: 47.540039  
Longitude: -122.32365  
Ecology Interest Type Code: UST  
Facility ID: 43114188  
Facility Company: Perkins Lot  
Interaction: I  
Interaction 1: UST  
Interaction 2: Underground Storage Tank  
Ecology Program: TOXICS  
Program Data: ISIS  
Facility Alt.: Not reported  
Program ID: 522  
Date Interaction: 02/29/2000  
Date Interaction 3: 02/29/2000

Facility ID: 43114188  
Facility Company: Perkins Lot  
Interaction: I  
Interaction 1: SCS  
Interaction 2: State Cleanup Site  
Ecology Program: TOXICS  
Program Data: ISIS  
Facility Alt.: Perkins Lot  
Program ID: Not reported  
Date Interaction: 02/21/2006  
Date Interaction 3: 02/21/2006

CSCSL NFA:  
Facility/Site Id: 43114188  
CS Id: 1257  
NFA Date: 07/10/2006  
Rank: Not reported  
VCP: No  
Latitude: 47.540039  
Longitude: -122.32365

Map ID  
Direction  
Distance  
Elevation

MAP FINDINGS

Site

Database(s)

EDR ID Number  
EPA ID Number

A13  
South  
< 1/8  
0.011 mi.  
57 ft.

**NELSON TRUCKING CO LEASEWAY CORPORATION**  
**719 S MYRTLE ST**  
**SEATTLE, WA 98108**

**WA UST**    **U004040898**  
**N/A**

**Site 7 of 9 in cluster A**

**Relative:**  
**Lower**

UST:

**Actual:**  
**9 ft.**

Facility ID: 43114188  
Site Id: 522  
UBI: Not reported  
Phone Number: 2067630310  
Decimal Latitude: 47.540039  
Decimal Longitude: -122.32365  
  
Tank Name: 1  
Tag Number: Not reported  
Tank Status: Removed  
Tank Status Date: 08/06/1996  
Tank Install Date: 00/31/1964  
Tank Closure Date: Not reported  
Capacity Range: Not reported  
Tank Permit Expiration Date: Not reported  
Tank Upgrade Date: Not reported  
Tank Spill Prevention: Not reported  
Tank Overfill Prevention: Not reported  
Tank Material: Not reported  
Tank Construction: Not reported  
Tank Tightness Test: Not reported  
Tank Corrosion Protection: Not reported  
Tank Manifold: Not reported  
Tank Release Detection: Not reported  
Tank SFC Type: Not reported  
Pipe Material: Not reported  
Pipe Construction: Not reported  
Pipe Primary Release Detection: Not reported  
Pipe Second Release Detection: Not reported  
Pipe Corrosion Protection: Not reported  
Pipe Pumping System: Not reported  
Responsible Unit: NORTHWEST  
Dispencer/Pump SFC Type: Not reported

Tank Name: 2  
Tag Number: Not reported  
Tank Status: Removed  
Tank Status Date: 08/06/1996  
Tank Install Date: 00/31/1964  
Tank Closure Date: Not reported  
Capacity Range: Not reported  
Tank Permit Expiration Date: Not reported  
Tank Upgrade Date: Not reported  
Tank Spill Prevention: Not reported  
Tank Overfill Prevention: Not reported  
Tank Material: Steel  
Tank Construction: Not reported  
Tank Tightness Test: Not reported  
Tank Corrosion Protection: Not reported  
Tank Manifold: Not reported  
Tank Release Detection: Not reported

Map ID  
Direction  
Distance  
Elevation

MAP FINDINGS

Site

Database(s)

EDR ID Number  
EPA ID Number

**NELSON TRUCKING CO LEASEWAY CORPORATION (Continued)**

**U004040898**

Tank SFC Type: Not reported  
Pipe Material: Steel  
Pipe Construction: Not reported  
Pipe Primary Release Detection: Not reported  
Pipe Second Release Detection: Not reported  
Pipe Corrosion Protection: Not reported  
Pipe Pumping System: Not reported  
Responsible Unit: NORTHWEST  
Dispencer/Pump SFC Type: Not reported

Tank Name: 3  
Tag Number: Not reported  
Tank Status: Removed  
Tank Status Date: 08/06/1996  
Tank Install Date: 00/31/1964  
Tank Closure Date: Not reported  
Capacity Range: Not reported  
Tank Permit Expiration Date: Not reported  
Tank Upgrade Date: Not reported  
Tank Spill Prevention: Not reported  
Tank Overfill Prevention: Not reported  
Tank Material: Steel  
Tank Construction: Not reported  
Tank Tightness Test: Not reported  
Tank Corrosion Protection: Sacrificial Anode  
Tank Manifold: Not reported  
Tank Release Detection: Not reported  
Tank SFC Type: Not reported  
Pipe Material: Steel  
Pipe Construction: Not reported  
Pipe Primary Release Detection: Not reported  
Pipe Second Release Detection: Not reported  
Pipe Corrosion Protection: Not reported  
Pipe Pumping System: Not reported  
Responsible Unit: NORTHWEST  
Dispencer/Pump SFC Type: Not reported

A14  
SSE  
< 1/8  
0.011 mi.  
58 ft.

723 S MYRTLE ST  
SEATTLE, WA 98108

Site 8 of 9 in cluster A

EDR US Hist Auto Stat 1015616615  
N/A

Relative:  
Lower

EDR Historical Auto Stations:  
Name: D & D REPAIR  
Year: 2007  
Address: 723 S MYRTLE ST

Actual:  
9 ft.



Map ID  
Direction  
Distance  
Elevation

MAP FINDINGS

Site

Database(s)

EDR ID Number  
EPA ID Number

15  
ESE  
< 1/8  
0.011 mi.  
60 ft.

**TYEE INDUSTRIES**  
**765 S MYRTLE ST**  
**SEATTLE, WA**

**RCRA NonGen / NLR** 1001490206  
**FINDS** WAD009244179  
**WA ALLSITES**

**Relative:**  
**Higher**

RCRA NonGen / NLR:

Date form received by agency: 10/10/1991  
Facility name: TYEE INDUSTRIES  
Facility address: 765 S MYRTLE ST  
SEATTLE, WA 98108  
EPA ID: WAD009244179  
Contact: TYEE INDUSTRIES TYEE INDUSTRIES  
Contact address: 765 S MYRTLE ST  
SEATTLE, WA 98108-3426  
Contact country: US  
Contact telephone: (000)000-0000  
Contact email: Not reported  
EPA Region: 10  
Classification: Non-Generator  
Description: Handler: Non-Generators do not presently generate hazardous waste

**Actual:**  
**10 ft.**

Owner/Operator Summary:

Owner/operator name: TYEE INDUSTRIES T  
Owner/operator address: 765 S MYRTLE ST  
SEATTLE, WA 98108  
Owner/operator country: US  
Owner/operator telephone: (000)000-0000  
Legal status: Private  
Owner/Operator Type: Operator  
Owner/Op start date: 11/22/1996  
Owner/Op end date: Not reported

Owner/operator name: TYEE INDUSTRIES T  
Owner/operator address: 765 S MYRTLE ST  
SEATTLE, WA 98108  
Owner/operator country: US  
Owner/operator telephone: (000)000-0000  
Legal status: Private  
Owner/Operator Type: Owner  
Owner/Op start date: 11/22/1996  
Owner/Op end date: Not reported

Handler Activities Summary:

U.S. importer of hazardous waste: No  
Mixed waste (haz. and radioactive): No  
Recycler of hazardous waste: No  
Transporter of hazardous waste: No  
Treater, storer or disposer of HW: No  
Underground injection activity: No  
On-site burner exemption: No  
Furnace exemption: No  
Used oil fuel burner: No  
Used oil processor: No  
User oil refiner: No  
Used oil fuel marketer to burner: No  
Used oil Specification marketer: No  
Used oil transfer facility: No

Map ID  
Direction  
Distance  
Elevation

MAP FINDINGS

Site

Database(s)

EDR ID Number  
EPA ID Number

**TYEE INDUSTRIES (Continued)**

**1001490206**

Used oil transporter: No  
Violation Status: No violations found

**FINDS:**

Registry ID: 110005313133

**Environmental Interest/Information System**

Washington Facility / Site Identification System (WA-FSIS) provides a means to query and display data maintained by the Washington Department of Ecology. This system contains key information for each facility/site that is currently, or has been, of interest to the Air Quality, Dam Safety, Hazardous Waste, Toxics Cleanup, and Water Quality Programs.

NCDB (National Compliance Data Base) supports implementation of the Federal Insecticide, Fungicide, and Rodenticide Act (FIFRA) and the Toxic Substances Control Act (TSCA). The system tracks inspections in regions and states with cooperative agreements, enforcement actions, and settlements.

RCRAInfo is a national information system that supports the Resource Conservation and Recovery Act (RCRA) program through the tracking of events and activities related to facilities that generate, transport, and treat, store, or dispose of hazardous waste. RCRAInfo allows RCRA program staff to track the notification, permit, compliance, and corrective action activities required under RCRA.

**ALLSITES:**

Facility Id: 48578491  
Latitude: 47.53942  
Longitude: -122.32349  
Ecology Interest Type Code: HWG  
Facility ID: 48578491  
Facility Company: Tyee Industries  
Interaction: I  
Interaction 1: HWG  
Interaction 2: Hazardous Waste Generator  
Ecology Program: HAZWASTE  
Program Data: TURBOWASTE  
Facility Alt.: Not reported  
Program ID: WAD009244179  
Date Interaction: 10/09/1991  
Date Interaction 3: 10/09/1991

MAP FINDINGS

Map ID  
Direction  
Distance  
Elevation

Site

Database(s)

EDR ID Number  
EPA ID Number

**A16**  
**SE**  
**< 1/8**  
**0.012 mi.**  
**62 ft.**

**AMERICAN DRY ICE CORP REPAIR DIV**  
**745 S MYRTLE ST**  
**SEATTLE, WA**

**FINDS** **1007073013**  
**WA ALLSITES** **N/A**

**Site 9 of 9 in cluster A**

**Relative:**  
**Higher**

FINDS:

Registry ID: 110015496435

**Actual:**  
**10 ft.**

Environmental Interest/Information System

Washington Facility / Site Identification System (WA-FSIS) provides a means to query and display data maintained by the Washington Department of Ecology. This system contains key information for each facility/site that is currently, or has been, of interest to the Air Quality, Dam Safety, Hazardous Waste, Toxics Cleanup, and Water Quality Programs.

ALLSITES:

Facility Id: 29782814  
Latitude: 47.53926  
Longitude: -122.32374  
Ecology Interest Type Code: TIER2  
Facility ID: 29782814  
Facility Company: AMERICAN DRY ICE CORP REPAIR DIV  
Interaction: I  
Interaction 1: TIER2  
Interaction 2: Emergency/Haz Chem Rpt TIER2  
Ecology Program: HAZWASTE  
Program Data: EPCRA  
Facility Alt.: Not reported  
Program ID: CRK000039150  
Date Interaction: 01/01/1994  
Date Interaction 3: 01/01/1994

**C17**  
**NE**  
**< 1/8**  
**0.019 mi.**  
**100 ft.**

**WARD HARMON A AV COR**  
**CORSON AVE & E MARGINAL WAY**  
**SEATTLE, WA**

**EDR US Hist Auto Stat** **1009386435**  
**N/A**

**Site 1 of 4 in cluster C**

**Relative:**  
**Higher**

EDR Historical Auto Stations:

Name: WARD HARMON A AV COR  
Year: 1935

**Actual:**  
**11 ft.**

Type: GASOLINE AND OIL SERVICE STATIONS

Map ID  
Direction  
Distance  
Elevation

MAP FINDINGS

Site

Database(s)

EDR ID Number  
EPA ID Number

C18  
NE  
< 1/8  
0.024 mi.  
126 ft.

7000 E MARGINAL WAY S  
SEATTLE, WA 98108

Site 2 of 4 in cluster C

EDR US Hist Auto Stat

1015605376  
N/A

Relative:  
Higher

EDR Historical Auto Stations:

Name: AUTOPEN SALES & SERVICE  
Year: 2002  
Address: 7000 E MARGINAL WAY S

Actual:  
11 ft.

C19  
NE  
< 1/8  
0.024 mi.  
126 ft.

USWCOM SEATTLE DUWAMISH CO  
7000 E MARGINAL WAY S  
SEATTLE, WA 98108

Site 3 of 4 in cluster C

RCRA NonGen / NLR  
FINDS  
WA ALLSITES  
WA UST

1000179500  
WAT540012812

Relative:  
Higher

RCRA NonGen / NLR:

Date form received by agency: 11/21/1997  
Facility name: USWCOM SEATTLE DUWAMISH CO  
Facility address: 7000 E MARGINAL WAY S  
SEATTLE, WA 98108  
EPA ID: WAT540012812  
Mailing address: 7235 S 228TH ST  
KENT, WA 98032-2929  
Contact: QWEST CORP QWEST CORP  
Contact address: 7235 S 228TH ST  
KENT, WA 98032-2929  
Contact country: US  
Contact telephone: (000)000-0000  
Contact email: Not reported  
EPA Region: 10  
Classification: Non-Generator  
Description: Handler: Non-Generators do not presently generate hazardous waste

Actual:  
11 ft.

Owner/Operator Summary:

Owner/operator name: QWEST CORP Q  
Owner/operator address: 7000 E MARGINAL WAY S  
SEATTLE, WA 98108  
Owner/operator country: US  
Owner/operator telephone: (000)000-0000  
Legal status: Private  
Owner/Operator Type: Owner  
Owner/Op start date: 05/03/1996  
Owner/Op end date: Not reported

Handler Activities Summary:

U.S. importer of hazardous waste: No  
Mixed waste (haz. and radioactive): No  
Recycler of hazardous waste: No  
Transporter of hazardous waste: No  
Treater, storer or disposer of HW: No  
Underground injection activity: No  
On-site burner exemption: No  
Furnace exemption: No  
Used oil fuel burner: No  
Used oil processor: No  
User oil refiner: No  
Used oil fuel marketer to burner: No

Map ID  
Direction  
Distance  
Elevation

MAP FINDINGS

Site

Database(s)

EDR ID Number  
EPA ID Number

**USWCOM SEATTLE DUWAMISH CO (Continued)**

**1000179500**

Used oil Specification marketer: No  
Used oil transfer facility: No  
Used oil transporter: No

Violation Status: No violations found

**FINDS:**

Registry ID: 110005407540

**Environmental Interest/Information System**

Washington Facility / Site Identification System (WA-FSIS) provides a means to query and display data maintained by the Washington Department of Ecology. This system contains key information for each facility/site that is currently, or has been, of interest to the Air Quality, Dam Safety, Hazardous Waste, Toxics Cleanup, and Water Quality Programs.

RCRAInfo is a national information system that supports the Resource Conservation and Recovery Act (RCRA) program through the tracking of events and activities related to facilities that generate, transport, and treat, store, or dispose of hazardous waste. RCRAInfo allows RCRA program staff to track the notification, permit, compliance, and corrective action activities required under RCRA.

**ALLSITES:**

Facility Id: 64775371  
Latitude: 47.54035  
Longitude: -122.32296  
Ecology Interest Type Code: HWG  
Facility ID: 64775371  
Facility Company: USWCOM Seattle Duwamish Co  
Interaction: A  
Interaction 1: UST  
Interaction 2: Underground Storage Tank  
Ecology Program: TOXICS  
Program Data: ISIS  
Facility Alt.: Quest Corporation 4  
Program ID: Not reported  
Date Interaction: 01/01/1962  
Date Interaction 3: 01/01/1962

Facility ID: 64775371  
Facility Company: USWCOM Seattle Duwamish Co  
Interaction: I  
Interaction 1: HWG  
Interaction 2: Hazardous Waste Generator  
Ecology Program: HAZWASTE  
Program Data: TURBOWASTE  
Facility Alt.: Not reported  
Program ID: WAT540012812  
Date Interaction: 03/23/1981  
Date Interaction 3: 03/23/1981

Facility ID: 64775371  
Facility Company: USWCOM Seattle Duwamish Co

Map ID  
Direction  
Distance  
Elevation

MAP FINDINGS

Site

Database(s)

EDR ID Number  
EPA ID Number

USWCOM SEATTLE DUWAMISH CO (Continued)

1000179500

Interaction: A  
Interaction 1: TIER2  
Interaction 2: Emergency/Haz Chem Rpt TIER2  
Ecology Program: HAZWASTE  
Program Data: EPCRA  
Facility Alt.: Not reported  
Program ID: WAT540012812  
Date Interaction: 01/01/1993  
Date Interaction 3: 01/01/1993

Facility Id: 64775371  
Latitude: 47.54035  
Longitude: -122.32296  
Ecology Interest Type Code: TIER2  
Facility ID: 64775371  
Facility Company: USWCOM Seattle Duwamish Co  
Interaction: A  
Interaction 1: UST  
Interaction 2: Underground Storage Tank  
Ecology Program: TOXICS  
Program Data: ISIS  
Facility Alt.: Quest Corporation 4  
Program ID: Not reported  
Date Interaction: 01/01/1962  
Date Interaction 3: 01/01/1962

Facility ID: 64775371  
Facility Company: USWCOM Seattle Duwamish Co  
Interaction: I  
Interaction 1: HWG  
Interaction 2: Hazardous Waste Generator  
Ecology Program: HAZWASTE  
Program Data: TURBOWASTE  
Facility Alt.: Not reported  
Program ID: WAT540012812  
Date Interaction: 03/23/1981  
Date Interaction 3: 03/23/1981

Facility ID: 64775371  
Facility Company: USWCOM Seattle Duwamish Co  
Interaction: A  
Interaction 1: TIER2  
Interaction 2: Emergency/Haz Chem Rpt TIER2  
Ecology Program: HAZWASTE  
Program Data: EPCRA  
Facility Alt.: Not reported  
Program ID: WAT540012812  
Date Interaction: 01/01/1993  
Date Interaction 3: 01/01/1993

Facility Id: 64775371  
Latitude: 47.54035  
Longitude: -122.32296  
Ecology Interest Type Code: UST  
Facility ID: 64775371

Map ID  
Direction  
Distance  
Elevation

MAP FINDINGS

Site

Database(s)

EDR ID Number  
EPA ID Number

**USWCOM SEATTLE DUWAMISH CO (Continued)**

**1000179500**

Facility Company: USWCOM Seattle Duwamish Co  
Interaction: A  
Interaction 1: UST  
Interaction 2: Underground Storage Tank  
Ecology Program: TOXICS  
Program Data: ISIS  
Facility Alt.: Quest Corporation 4  
Program ID: Not reported  
Date Interaction: 01/01/1962  
Date Interaction 3: 01/01/1962

Facility ID: 64775371  
Facility Company: USWCOM Seattle Duwamish Co  
Interaction: I  
Interaction 1: HWG  
Interaction 2: Hazardous Waste Generator  
Ecology Program: HAZWASTE  
Program Data: TURBOWASTE  
Facility Alt.: Not reported  
Program ID: WAT540012812  
Date Interaction: 03/23/1981  
Date Interaction 3: 03/23/1981

Facility ID: 64775371  
Facility Company: USWCOM Seattle Duwamish Co  
Interaction: A  
Interaction 1: TIER2  
Interaction 2: Emergency/Haz Chem Rpt TIER2  
Ecology Program: HAZWASTE  
Program Data: EPCRA  
Facility Alt.: Not reported  
Program ID: WAT540012812  
Date Interaction: 01/01/1993  
Date Interaction 3: 01/01/1993

**UST:**

Facility ID: 64775371  
Site Id: 10481  
UBI: 6012957930010033  
Phone Number: 2063467532  
Decimal Latitude: 47.540349999999997  
Decimal Longitude: -122.32295999999999

Tank Name: 1 STANDBY  
Tag Number: A0929  
Tank Status: Removed  
Tank Status Date: 08/06/1996  
Tank Install Date: 00/01/1962  
Tank Closure Date: Not reported  
Capacity Range: 111 TO 1,100 Gallons  
Tank Permit Expiration Date: Not reported  
Tank Upgrade Date: Not reported  
Tank Spill Prevention: None  
Tank Overfill Prevention: None  
Tank Material: Not reported  
Tank Construction: Single Wall Tank

Map ID  
Direction  
Distance  
Elevation

MAP FINDINGS

Site

Database(s)

EDR ID Number  
EPA ID Number

**USWCOM SEATTLE DUWAMISH CO (Continued)**

**1000179500**

Tank Tightness Test: Not reported  
Tank Corrosion Protection: None  
Tank Manifold: Not reported  
Tank Release Detection: Weekly Manual Gauging  
Tank SFC Type: Not reported  
Pipe Material: Not reported  
Pipe Construction: Single Wall Pipe  
Pipe Primary Release Detection: Not reported  
Pipe Second Release Detection: Not reported  
Pipe Corrosion Protection: None  
Pipe Pumping System: Non-Safe Suction (Ta  
Responsible Unit: NORTHWEST  
Dispencer/Pump SFC Type: Not reported

Tank Name: 2 STANDBY  
Tag Number: A0929  
Tank Status: Removed  
Tank Status Date: 08/06/1996  
Tank Install Date: 00/01/1969  
Tank Closure Date: Not reported  
Capacity Range: Not reported  
Tank Permit Expiration Date: 03/08/1994  
Tank Upgrade Date: Not reported  
Tank Spill Prevention: None  
Tank Overfill Prevention: None  
Tank Material: Not reported  
Tank Construction: Single Wall Tank  
Tank Tightness Test: Not reported  
Tank Corrosion Protection: None  
Tank Manifold: Not reported  
Tank Release Detection: Not reported  
Tank SFC Type: Not reported  
Pipe Material: Not reported  
Pipe Construction: Single Wall Pipe  
Pipe Primary Release Detection: Not reported  
Pipe Second Release Detection: Not reported  
Pipe Corrosion Protection: None  
Pipe Pumping System: Non-Safe Suction (Ta  
Responsible Unit: NORTHWEST  
Dispencer/Pump SFC Type: Not reported

Tank Name: 3-POWER  
Tag Number: A0929  
Tank Status: Operational  
Tank Status Date: 01/10/1992  
Tank Install Date: 00/10/1992  
Tank Closure Date: Not reported  
Capacity Range: 2,001 to 4,999 Gallons  
Tank Permit Expiration Date: 01/31/2014  
Tank Upgrade Date: 01/10/1992  
Tank Spill Prevention: Spill Bucket/Spill Box  
Tank Overfill Prevention: Overfill Alarm  
Tank Material: Fiberglass Reinforced Plastic  
Tank Construction: Double Wall Tank  
Tank Tightness Test: Not reported



Map ID  
Direction  
Distance  
Elevation

MAP FINDINGS

Site

Database(s)

EDR ID Number  
EPA ID Number

**USWCOM SEATTLE DUWAMISH CO (Continued)**

**1000179500**

Tank Corrosion Protection: Corrosion Resistant  
Tank Manifold: Not reported  
Tank Release Detection: Interstitial Monitoring  
Tank SFC Type: Not reported  
Pipe Material: Other  
Pipe Construction: Double Wall Pipe  
Pipe Primary Release Detection: Safe Suction (No Leak Detection)  
Pipe Second Release Detection: Not reported  
Pipe Corrosion Protection: Corrosion Resistant  
Pipe Pumping System: Safe Suction (Pump C)  
Responsible Unit: NORTHWEST  
Dispencer/Pump SFC Type: Not reported

**D20  
East  
< 1/8  
0.025 mi.  
130 ft.**

**RICHARD DONDERO  
7047 E MARGINAL WAY S  
SEATTLE, WA 98121**

**WA UST U004040820  
N/A**

**Site 1 of 4 in cluster D**

**Relative:  
Higher**

UST:  
Facility ID: 28831756  
Site Id: 498231  
UBI: Not reported  
Phone Number: Not reported  
Decimal Latitude: 47.613709  
Decimal Longitude: -122.34818199999999

**Actual:  
11 ft.**

Tank Name: 1  
Tag Number: Not reported  
Tank Status: Closure in Process  
Tank Status Date: 12/10/1999  
Tank Install Date: 00/01/1900  
Tank Closure Date: Not reported  
Capacity Range: 1,101 to 2,000 Gallons  
Tank Permit Expiration Date: Not reported  
Tank Upgrade Date: Not reported  
Tank Spill Prevention: Not reported  
Tank Overfill Prevention: Not reported  
Tank Material: Not reported  
Tank Construction: Not reported  
Tank Tightness Test: Not reported  
Tank Corrosion Protection: Not reported  
Tank Manifold: Not reported  
Tank Release Detection: Not reported  
Tank SFC Type: Not reported  
Pipe Material: Not reported  
Pipe Construction: Not reported  
Pipe Primary Release Detection: Not reported  
Pipe Second Release Detection: Not reported  
Pipe Corrosion Protection: Not reported  
Pipe Pumping System: Not reported  
Responsible Unit: NORTHWEST  
Dispencer/Pump SFC Type: Not reported

Tank Name: 2  
Tag Number: Not reported  
Tank Status: Closure in Process

Map ID  
 Direction  
 Distance  
 Elevation

MAP FINDINGS

Site

Database(s)

EDR ID Number  
 EPA ID Number

**RICHARD DONDERO (Continued)**

**U004040820**

Tank Status Date: 12/10/1999  
 Tank Install Date: 00/01/1900  
 Tank Closure Date: Not reported  
 Capacity Range: 1,101 to 2,000 Gallons  
 Tank Permit Expiration Date: Not reported  
 Tank Upgrade Date: Not reported  
 Tank Spill Prevention: Not reported  
 Tank Overfill Prevention: Not reported  
 Tank Material: Not reported  
 Tank Construction: Not reported  
 Tank Tightness Test: Not reported  
 Tank Corrosion Protection: Not reported  
 Tank Manifold: Not reported  
 Tank Release Detection: Not reported  
 Tank SFC Type: Not reported  
 Pipe Material: Not reported  
 Pipe Construction: Not reported  
 Pipe Primary Release Detection: Not reported  
 Pipe Second Release Detection: Not reported  
 Pipe Corrosion Protection: Not reported  
 Pipe Pumping System: Not reported  
 Responsible Unit: NORTHWEST  
 Dispenser/Pump SFC Type: Not reported

**D21**  
**East**  
**< 1/8**  
**0.025 mi.**  
**130 ft.**

**RICHARD DONDERO**  
**7047 E MARGINAL WAY S**  
**SEATTLE, WA**

**FINDS 1007073165**  
**WA ALLSITES N/A**

**Site 2 of 4 in cluster D**

**Relative:**  
**Higher**

**FINDS:**

Registry ID: 110015497979

**Actual:**  
**11 ft.**

Environmental Interest/Information System

Washington Facility / Site Identification System (WA-FSIS) provides a means to query and display data maintained by the Washington Department of Ecology. This system contains key information for each facility/site that is currently, or has been, of interest to the Air Quality, Dam Safety, Hazardous Waste, Toxics Cleanup, and Water Quality Programs.

**ALLSITES:**

Facility Id: 28831756  
 Latitude: 47.613709  
 Longitude: -122.34818  
 Ecology Interest Type Code: UST  
 Facility ID: 28831756  
 Facility Company: RICHARD DONDERO  
 Interaction: I  
 Interaction 1: UST  
 Interaction 2: Underground Storage Tank  
 Ecology Program: TOXICS  
 Program Data: ISIS  
 Facility Alt.: Not reported  
 Program ID: 498231

Map ID  
Direction  
Distance  
Elevation

MAP FINDINGS

Site

Database(s)

EDR ID Number  
EPA ID Number

**RICHARD DONDERO (Continued)**

1007073165

Date Interaction: 05/20/1999  
Date Interaction 3: 05/20/1999

**D22**  
**East**  
**< 1/8**  
**0.027 mi.**  
**142 ft.**

**EVANS SERVICE STATION**  
**7051 E MARGINAL WAY**  
**SEATTLE, WA**

**EDR US Hist Auto Stat**

**1009380995**  
**N/A**

**Site 3 of 4 in cluster D**

**Relative:**  
**Higher**

EDR Historical Auto Stations:

Name: BORGHES JOS  
Year: 1930

**Actual:**  
**11 ft.**

Type: GASOLINE AND OIL SERVICE STATIONS

Name: BORGHES JOS  
Year: 1935  
Type: GASOLINE AND OIL SERVICE STATIONS

Name: BOURDAGE WALTER A  
Year: 1944  
Type: GASOLINE AND OIL SERVICE STATIONS

Name: EVANS SERVICE STATION  
Year: 1951  
Type: GASOLINE STATIONS

**C23**  
**NNE**  
**< 1/8**  
**0.038 mi.**  
**203 ft.**

**LE BEAU M EARL**  
**6922 E MARGINAL WAY**  
**SEATTLE, WA**

**EDR US Hist Auto Stat**

**1009380613**  
**N/A**

**Site 4 of 4 in cluster C**

**Relative:**  
**Higher**

EDR Historical Auto Stations:

Name: LE BEAU M EARL  
Year: 1940

**Actual:**  
**11 ft.**

Type: GASOLINE AND OIL SERVICE STATIONS

Name: LE BEAU M EARL  
Year: 1944  
Type: GASOLINE AND OIL SERVICE STATIONS

**E24**  
**North**  
**< 1/8**  
**0.055 mi.**  
**288 ft.**

**DNR**  
**6715,6737 CORSON AVE. S. & 6800 E. MARGINAL WAY S.**  
**SEATTLE, WA 98108**

**WA ICR**

**S102513742**  
**N/A**

**Site 1 of 6 in cluster E**

**Relative:**  
**Higher**

ICR:

Date Ecology Received Report: 07/27/90  
Contaminants Found at Site: Petroleum products

**Actual:**  
**10 ft.**

Media Contaminated: Soil  
Waste Management: Tank  
Region: North Western  
Type of Report Ecology Received: Interim cleanup report

Map ID  
Direction  
Distance  
Elevation

MAP FINDINGS

Site

Database(s)

EDR ID Number  
EPA ID Number

**DNR (Continued)**

**S102513742**

Site Register Issue: 90-08  
County Code: 17  
Contact: Not reported  
Report Title: Not reported

**F25  
ESE  
< 1/8  
0.055 mi.  
290 ft.**

**NELSON TRUCKING CO INC  
7130 8TH AVE S  
SEATTLE, WA 98108**

**RCRA NonGen / NLR 1001969492  
WA ALLSITES WAD150089787**

**Site 1 of 3 in cluster F**

**Relative:  
Higher**

RCRA NonGen / NLR:

Date form received by agency: 01/28/2000  
Facility name: NELSON TRUCKING CO INC  
Facility address: 7130 8TH AVE S  
SEATTLE, WA 98108

**Actual:  
10 ft.**

EPA ID: WAD150089787  
Mailing address: 4350 150TH AVE NE  
REDMOND, WA 98052-5301  
Contact: WA ECY WA ECY  
Contact address: 4350 150TH AVE NE  
REDMOND, WA 98052-5301

Contact country: US  
Contact telephone: (000)000-0000  
Contact email: Not reported  
EPA Region: 10  
Classification: Non-Generator  
Description: Handler: Non-Generators do not presently generate hazardous waste

**Owner/Operator Summary:**

Owner/operator name: WA ECY W  
Owner/operator address: 7130 8TH AVE S  
SEATTLE, WA 98108  
Owner/operator country: US  
Owner/operator telephone: (000)000-0000  
Legal status: Private  
Owner/Operator Type: Owner  
Owner/Op start date: 05/02/1996  
Owner/Op end date: Not reported

**Handler Activities Summary:**

U.S. importer of hazardous waste: No  
Mixed waste (haz. and radioactive): No  
Recycler of hazardous waste: No  
Transporter of hazardous waste: No  
Treater, storer or disposer of HW: No  
Underground injection activity: No  
On-site burner exemption: No  
Furnace exemption: No  
Used oil fuel burner: No  
Used oil processor: No  
User oil refiner: No  
Used oil fuel marketer to burner: No  
Used oil Specification marketer: No  
Used oil transfer facility: No  
Used oil transporter: No

Map ID  
 Direction  
 Distance  
 Elevation

MAP FINDINGS

Site

Database(s)

EDR ID Number  
 EPA ID Number

**NELSON TRUCKING CO INC (Continued)**

**1001969492**

Violation Status: No violations found

ALLSITES:

Facility Id: 66879333  
 Latitude: 47.539061  
 Longitude: -122.3221  
 Ecology Interest Type Code: HWG  
 Facility ID: 66879333  
 Facility Company: Nelson Trucking Co Inc  
 Interaction: I  
 Interaction 1: HWG  
 Interaction 2: Hazardous Waste Generator  
 Ecology Program: HAZWASTE  
 Program Data: TURBOWASTE  
 Facility Alt.: Not reported  
 Program ID: WAD150089787  
 Date Interaction: 01/05/1987  
 Date Interaction 3: 01/05/1987

**F26**  
**ESE**  
 < 1/8  
 0.055 mi.  
 290 ft.

**8TH S**  
**7130 8TH S**  
**SEATTLE, WA 98108**  
 Site 2 of 3 in cluster F

**RCRA NonGen / NLR** **1007371864**  
**WAD981765779**

**Relative:**  
**Higher**

RCRA NonGen / NLR:

Date form received by agency: 11/08/2002  
 Facility name: 8TH S  
 Facility address: 7130 8TH S  
 SEATTLE, WA 98108  
 EPA ID: WAD981765779  
 Mailing address: 150TH AVE NE  
 REDMOND, WA 980525301  
 Contact: Not reported  
 Contact address: Not reported  
 Contact country: Not reported  
 Contact telephone: Not reported  
 Contact email: Not reported  
 EPA Region: 10  
 Classification: Non-Generator  
 Description: Handler: Non-Generators do not presently generate hazardous waste

**Actual:**  
**10 ft.**

Handler Activities Summary:

U.S. importer of hazardous waste: No  
 Mixed waste (haz. and radioactive): No  
 Recycler of hazardous waste: No  
 Transporter of hazardous waste: No  
 Treater, storer or disposer of HW: No  
 Underground injection activity: No  
 On-site burner exemption: No  
 Furnace exemption: No  
 Used oil fuel burner: No  
 Used oil processor: No  
 User oil refiner: No  
 Used oil fuel marketer to burner: No  
 Used oil Specification marketer: No

Map ID  
 Direction  
 Distance  
 Elevation

MAP FINDINGS

Site

Database(s)

EDR ID Number  
 EPA ID Number

**8TH S (Continued)**

**1007371864**

Used oil transfer facility: No  
 Used oil transporter: No

Violation Status: No violations found

**D27**  
**ESE**  
**< 1/8**  
**0.056 mi.**  
**294 ft.**

**950 S MYRTLE ST**  
**SEATTLE, WA 98108**  
**Site 4 of 4 in cluster D**

**EDR US Hist Auto Stat 1015682753**  
**N/A**

**Relative:** EDR Historical Auto Stations:  
**Higher** Name: MOBILE BREAK SERVICE  
 Year: 2011  
**Actual:** Address: 950 S MYRTLE ST  
**10 ft.**

Name: MOBILE BREAK SERVICE  
 Year: 2012  
 Address: 950 S MYRTLE ST

**F28**  
**SE**  
**< 1/8**  
**0.057 mi.**  
**301 ft.**

**UNITED RENTALS SEATTLE**  
**7135 8TH AVE S**  
**SEATTLE, WA 98108**  
**Site 3 of 3 in cluster F**

**WA ALLSITES S110123591**  
**N/A**

**Relative:** ALLSITES:  
**Lower** Facility Id: 13674  
 Latitude: 47.539179  
**Actual:** Longitude: -122.32269  
**9 ft.** Ecology Interest Type Code: LSC

Facility ID: 13674  
 Facility Company: United Rentals Seattle  
 Interaction: I  
 Interaction 1: LSC  
 Interaction 2: Local Source Control  
 Ecology Program: HAZWASTE  
 Program Data: LSC  
 Facility Alt.: United Rentals Seattle  
 Program ID: Not reported  
 Date Interaction: 03/06/2009  
 Date Interaction 3: 03/06/2009

Facility/Site Interaction T: 89516  
 Geographic Location Identifier (Alias Facid): 13674  
 Interaction (Aka Env Int) Type Code: LSC  
 Interaction (Aka Env Int) Description: Local Source Control  
 Interaction Status: I  
 Federal Program Identifier: Not reported  
 Interaction Start Date: 03/06/2009  
 Interaction End Date: 04/29/2010  
 prgm\_facil: United Rentals Seattle  
 cur\_sys\_pr: HAZWASTE  
 cur\_sys\_nm: LSC

Map ID  
Direction  
Distance  
Elevation

MAP FINDINGS

Site

Database(s)

EDR ID Number  
EPA ID Number

**E29**  
**North**  
**< 1/8**  
**0.060 mi.**  
**315 ft.**

**SHULTZ DISTRIBUTING INC MARGINAL WAY**  
**6851 E MARGINAL WAY S**  
**SEATTLE, WA**

**Site 2 of 6 in cluster E**

**RCRA NonGen / NLR**  
**FINDS**  
**WA ALLSITES**  
**WA UST**  
**WA NPDES**

**1000369613**  
**WAD009492877**

**Relative:**  
**Higher**

RCRA NonGen / NLR:

Date form received by agency: 03/22/2004

Facility name: SHULTZ DISTRIBUTING INC MARGINAL WAY

Facility address: 6851 E MARGINAL WAY S  
SEATTLE, WA 98108-3408

EPA ID: WAD009492877

Mailing address: PO BOX 24845  
SEATTLE, WA 98124

Contact: SHULTZ DISTRIBU SHULTZ DISTRIBU

Contact address: PO BOX 24845  
SEATTLE, WA 98124

Contact country: US

Contact telephone: (000)000-0000

Contact email: Not reported

EPA Region: 10

Classification: Non-Generator

Description: Handler: Non-Generators do not presently generate hazardous waste

Owner/Operator Summary:

Owner/operator name: SHULTZ DISTRIBU S

Owner/operator address: PO BOX 24845  
SEATTLE, WA 98108

Owner/operator country: US

Owner/operator telephone: (206)682-8427

Legal status: Private

Owner/Operator Type: Owner

Owner/Op start date: 12/31/2002

Owner/Op end date: Not reported

Owner/operator name: SHULTZ DISTRIBU S

Owner/operator address: PO BOX 24845  
SEATTLE, WA 98124

Owner/operator country: US

Owner/operator telephone: (206)682-8427

Legal status: Private

Owner/Operator Type: Operator

Owner/Op start date: 12/31/2002

Owner/Op end date: Not reported

Handler Activities Summary:

U.S. importer of hazardous waste: No

Mixed waste (haz. and radioactive): No

Recycler of hazardous waste: No

Transporter of hazardous waste: No

Treater, storer or disposer of HW: No

Underground injection activity: No

On-site burner exemption: No

Furnace exemption: No

Used oil fuel burner: No

Used oil processor: No

User oil refiner: No

Used oil fuel marketer to burner: No

Map ID  
Direction  
Distance  
Elevation

MAP FINDINGS

Site

Database(s)

EDR ID Number  
EPA ID Number

**SHULTZ DISTRIBUTING INC MARGINAL WAY (Continued)**

**1000369613**

Used oil Specification marketer: No  
Used oil transfer facility: No  
Used oil transporter: No

Historical Generators:

Date form received by agency: 12/31/2003  
Facility name: SHULTZ DISTRIBUTING INC MARGINAL WAY  
Classification: Not a generator, verified

Date form received by agency: 03/01/1996  
Facility name: SHULTZ DISTRIBUTING INC MARGINAL WAY  
Site name: SHULTZ DISTRIBUTING INC - SEATTLE  
Classification: Large Quantity Generator

Date form received by agency: 09/01/1993  
Facility name: SHULTZ DISTRIBUTING INC MARGINAL WAY  
Site name: PACIFIC DETROIT DIESEL ALLISON  
Classification: Large Quantity Generator

Violation Status: No violations found

FINDS:

Registry ID: 110000897218

Environmental Interest/Information System

Washington Facility / Site Identification System (WA-FSIS) provides a means to query and display data maintained by the Washington Department of Ecology. This system contains key information for each facility/site that is currently, or has been, of interest to the Air Quality, Dam Safety, Hazardous Waste, Toxics Cleanup, and Water Quality Programs.

US National Pollutant Discharge Elimination System (NPDES) module of the Compliance Information System (ICIS) tracks surface water permits issued under the Clean Water Act. Under NPDES, all facilities that discharge pollutants from any point source into waters of the United States are required to obtain a permit. The permit will likely contain limits on what can be discharged, impose monitoring and reporting requirements, and include other provisions to ensure that the discharge does not adversely affect water quality.

RCRAInfo is a national information system that supports the Resource Conservation and Recovery Act (RCRA) program through the tracking of events and activities related to facilities that generate, transport, and treat, store, or dispose of hazardous waste. RCRAInfo allows RCRA program staff to track the notification, permit, compliance, and corrective action activities required under RCRA.

HAZARDOUS WASTE BIENNIAL REPORTER

PCS (Permit Compliance System) is a computerized management information system that contains data on National Pollutant Discharge Elimination System (NPDES) permit holding facilities. PCS tracks the permit, compliance, and enforcement status of NPDES facilities.



Map ID  
Direction  
Distance  
Elevation

MAP FINDINGS

Site

Database(s)

EDR ID Number  
EPA ID Number

**SHULTZ DISTRIBUTING INC MARGINAL WAY (Continued)**

**1000369613**

ALLSITES:

Facility Id: 95498891  
Latitude: 47.54293  
Longitude: -122.32881  
Ecology Interest Type Code: HWG  
Facility ID: 95498891  
Facility Company: Shultz Distributing Inc Marginal Way  
Interaction: I  
Interaction 1: HWG  
Interaction 2: Hazardous Waste Generator  
Ecology Program: HAZWASTE  
Program Data: TURBOWASTE  
Facility Alt.: Not reported  
Program ID: WAD009492877  
Date Interaction: 09/04/1984  
Date Interaction 3: 09/04/1984

Facility ID: 95498891  
Facility Company: Shultz Distributing Inc Marginal Way  
Interaction: I  
Interaction 1: HWP  
Interaction 2: Hazardous Waste Planner  
Ecology Program: HAZWASTE  
Program Data: HWPPRT  
Facility Alt.: Not reported  
Program ID: WAD009492877  
Date Interaction: 01/01/1993  
Date Interaction 3: 01/01/1993

Facility ID: 95498891  
Facility Company: Shultz Distributing Inc Marginal Way  
Interaction: A  
Interaction 1: TIER2  
Interaction 2: Emergency/Haz Chem Rpt TIER2  
Ecology Program: HAZWASTE  
Program Data: EPCRA  
Facility Alt.: Not reported  
Program ID: WAD009492877  
Date Interaction: 01/01/1995  
Date Interaction 3: 01/01/1995

Facility ID: 95498891  
Facility Company: Shultz Distributing Inc Marginal Way  
Interaction: I  
Interaction 1: UST  
Interaction 2: Underground Storage Tank  
Ecology Program: TOXICS  
Program Data: ISIS  
Facility Alt.: Not reported  
Program ID: Not reported  
Date Interaction: 07/31/1996  
Date Interaction 3: 07/31/1996

Facility ID: 95498891  
Facility Company: Shultz Distributing Inc Marginal Way  
Interaction: I  
Interaction 1: UST

Map ID  
Direction  
Distance  
Elevation

MAP FINDINGS

Site

Database(s)

EDR ID Number  
EPA ID Number

**SHULTZ DISTRIBUTING INC MARGINAL WAY (Continued)**

**1000369613**

Interaction 2: Underground Storage Tank  
Ecology Program: TOXICS  
Program Data: ISIS  
Facility Alt.: Not reported  
Program ID: Not reported  
Date Interaction: 02/29/2000  
Date Interaction 3: 02/29/2000

Facility ID: 95498891  
Facility Company: Shultz Distributing Inc Marginal Way  
Interaction: A  
Interaction 1: INDUSTGP  
Interaction 2: Industrial SW GP  
Ecology Program: WATQUAL  
Program Data: PARIS  
Facility Alt.: SHULTZ DISTRIBUTING INC SEA  
Program ID: WAR002346  
Date Interaction: 04/05/1995  
Date Interaction 3: 04/05/1995

Facility ID: 95498891  
Facility Company: Shultz Distributing Inc Marginal Way  
Interaction: I  
Interaction 1: LSC  
Interaction 2: Local Source Control  
Ecology Program: HAZWASTE  
Program Data: LSC  
Facility Alt.: Shultz Distributing Inc Marginal Way  
Program ID: Not reported  
Date Interaction: 08/18/2010  
Date Interaction 3: 08/18/2010

Facility Id: 95498891  
Latitude: 47.54293  
Longitude: -122.32881  
Ecology Interest Type Code: INDUSTGP  
Facility ID: 95498891  
Facility Company: Shultz Distributing Inc Marginal Way  
Interaction: I  
Interaction 1: HWG  
Interaction 2: Hazardous Waste Generator  
Ecology Program: HAZWASTE  
Program Data: TURBOWASTE  
Facility Alt.: Not reported  
Program ID: WAD009492877  
Date Interaction: 09/04/1984  
Date Interaction 3: 09/04/1984

Facility ID: 95498891  
Facility Company: Shultz Distributing Inc Marginal Way  
Interaction: I  
Interaction 1: HWP  
Interaction 2: Hazardous Waste Planner  
Ecology Program: HAZWASTE  
Program Data: HWPPRT  
Facility Alt.: Not reported

Map ID  
Direction  
Distance  
Elevation

MAP FINDINGS

Site

Database(s)

EDR ID Number  
EPA ID Number

**SHULTZ DISTRIBUTING INC MARGINAL WAY (Continued)**

**1000369613**

Program ID:	WAD009492877
Date Interaction:	01/01/1993
Date Interaction 3:	01/01/1993
Facility ID:	95498891
Facility Company:	Shultz Distributing Inc Marginal Way
Interaction:	A
Interaction 1:	TIER2
Interaction 2:	Emergency/Haz Chem Rpt TIER2
Ecology Program:	HAZWASTE
Program Data:	EPCRA
Facility Alt.:	Not reported
Program ID:	WAD009492877
Date Interaction:	01/01/1995
Date Interaction 3:	01/01/1995
Facility ID:	95498891
Facility Company:	Shultz Distributing Inc Marginal Way
Interaction:	I
Interaction 1:	UST
Interaction 2:	Underground Storage Tank
Ecology Program:	TOXICS
Program Data:	ISIS
Facility Alt.:	Not reported
Program ID:	Not reported
Date Interaction:	07/31/1996
Date Interaction 3:	07/31/1996
Facility ID:	95498891
Facility Company:	Shultz Distributing Inc Marginal Way
Interaction:	I
Interaction 1:	UST
Interaction 2:	Underground Storage Tank
Ecology Program:	TOXICS
Program Data:	ISIS
Facility Alt.:	Not reported
Program ID:	Not reported
Date Interaction:	02/29/2000
Date Interaction 3:	02/29/2000
Facility ID:	95498891
Facility Company:	Shultz Distributing Inc Marginal Way
Interaction:	A
Interaction 1:	INDUSTGP
Interaction 2:	Industrial SW GP
Ecology Program:	WATQUAL
Program Data:	PARIS
Facility Alt.:	SHULTZ DISTRIBUTING INC SEA
Program ID:	WAR002346
Date Interaction:	04/05/1995
Date Interaction 3:	04/05/1995
Facility ID:	95498891
Facility Company:	Shultz Distributing Inc Marginal Way
Interaction:	I
Interaction 1:	LSC
Interaction 2:	Local Source Control

Map ID  
Direction  
Distance  
Elevation

MAP FINDINGS

Site

Database(s)

EDR ID Number  
EPA ID Number

**SHULTZ DISTRIBUTING INC MARGINAL WAY (Continued)**

**1000369613**

Ecology Program: HAZWASTE  
Program Data: LSC  
Facility Alt.: Shultz Distributing Inc Marginal Way  
Program ID: Not reported  
Date Interaction: 08/18/2010  
Date Interaction 3: 08/18/2010

Facility Id: 95498891  
Latitude: 47.54293  
Longitude: -122.32881  
Ecology Interest Type Code: HWP  
Facility ID: 95498891  
Facility Company: Shultz Distributing Inc Marginal Way  
Interaction: I  
Interaction 1: HWG  
Interaction 2: Hazardous Waste Generator  
Ecology Program: HAZWASTE  
Program Data: TURBOWASTE  
Facility Alt.: Not reported  
Program ID: WAD009492877  
Date Interaction: 09/04/1984  
Date Interaction 3: 09/04/1984

Facility ID: 95498891  
Facility Company: Shultz Distributing Inc Marginal Way  
Interaction: I  
Interaction 1: HWP  
Interaction 2: Hazardous Waste Planner  
Ecology Program: HAZWASTE  
Program Data: HWPPRT  
Facility Alt.: Not reported  
Program ID: WAD009492877  
Date Interaction: 01/01/1993  
Date Interaction 3: 01/01/1993

Facility ID: 95498891  
Facility Company: Shultz Distributing Inc Marginal Way  
Interaction: A  
Interaction 1: TIER2  
Interaction 2: Emergency/Haz Chem Rpt TIER2  
Ecology Program: HAZWASTE  
Program Data: EPCRA  
Facility Alt.: Not reported  
Program ID: WAD009492877  
Date Interaction: 01/01/1995  
Date Interaction 3: 01/01/1995

Facility ID: 95498891  
Facility Company: Shultz Distributing Inc Marginal Way  
Interaction: I  
Interaction 1: UST  
Interaction 2: Underground Storage Tank  
Ecology Program: TOXICS  
Program Data: ISIS  
Facility Alt.: Not reported  
Program ID: Not reported

Map ID  
Direction  
Distance  
Elevation

MAP FINDINGS

Site

Database(s)

EDR ID Number  
EPA ID Number

**SHULTZ DISTRIBUTING INC MARGINAL WAY (Continued)**

**1000369613**

Date Interaction: 07/31/1996  
Date Interaction 3: 07/31/1996

Facility ID: 95498891  
Facility Company: Shultz Distributing Inc Marginal Way  
Interaction: I  
Interaction 1: UST  
Interaction 2: Underground Storage Tank  
Ecology Program: TOXICS  
Program Data: ISIS  
Facility Alt.: Not reported  
Program ID: Not reported  
Date Interaction: 02/29/2000  
Date Interaction 3: 02/29/2000

Facility ID: 95498891  
Facility Company: Shultz Distributing Inc Marginal Way  
Interaction: A  
Interaction 1: INDUSTGP  
Interaction 2: Industrial SW GP  
Ecology Program: WATQUAL  
Program Data: PARIS  
Facility Alt.: SHULTZ DISTRIBUTING INC SEA  
Program ID: WAR002346  
Date Interaction: 04/05/1995  
Date Interaction 3: 04/05/1995

Facility ID: 95498891  
Facility Company: Shultz Distributing Inc Marginal Way  
Interaction: I  
Interaction 1: LSC  
Interaction 2: Local Source Control  
Ecology Program: HAZWASTE  
Program Data: LSC  
Facility Alt.: Shultz Distributing Inc Marginal Way  
Program ID: Not reported  
Date Interaction: 08/18/2010  
Date Interaction 3: 08/18/2010

Facility Id: 95498891  
Latitude: 47.54293  
Longitude: -122.32881  
Ecology Interest Type Code: LSC

Facility ID: 95498891  
Facility Company: Shultz Distributing Inc Marginal Way  
Interaction: I  
Interaction 1: HWG  
Interaction 2: Hazardous Waste Generator  
Ecology Program: HAZWASTE  
Program Data: TURBOWASTE  
Facility Alt.: Not reported  
Program ID: WAD009492877  
Date Interaction: 09/04/1984  
Date Interaction 3: 09/04/1984

Facility ID: 95498891

Map ID  
Direction  
Distance  
Elevation

MAP FINDINGS

Site

Database(s)

EDR ID Number  
EPA ID Number

**SHULTZ DISTRIBUTING INC MARGINAL WAY (Continued)**

**1000369613**

Facility Company: Shultz Distributing Inc Marginal Way  
Interaction: I  
Interaction 1: HWP  
Interaction 2: Hazardous Waste Planner  
Ecology Program: HAZWASTE  
Program Data: HWPPRT  
Facility Alt.: Not reported  
Program ID: WAD009492877  
Date Interaction: 01/01/1993  
Date Interaction 3: 01/01/1993

Facility ID: 95498891  
Facility Company: Shultz Distributing Inc Marginal Way  
Interaction: A  
Interaction 1: TIER2  
Interaction 2: Emergency/Haz Chem Rpt TIER2  
Ecology Program: HAZWASTE  
Program Data: EPCRA  
Facility Alt.: Not reported  
Program ID: WAD009492877  
Date Interaction: 01/01/1995  
Date Interaction 3: 01/01/1995

Facility ID: 95498891  
Facility Company: Shultz Distributing Inc Marginal Way  
Interaction: I  
Interaction 1: UST  
Interaction 2: Underground Storage Tank  
Ecology Program: TOXICS  
Program Data: ISIS  
Facility Alt.: Not reported  
Program ID: Not reported  
Date Interaction: 07/31/1996  
Date Interaction 3: 07/31/1996

Facility ID: 95498891  
Facility Company: Shultz Distributing Inc Marginal Way  
Interaction: I  
Interaction 1: UST  
Interaction 2: Underground Storage Tank  
Ecology Program: TOXICS  
Program Data: ISIS  
Facility Alt.: Not reported  
Program ID: Not reported  
Date Interaction: 02/29/2000  
Date Interaction 3: 02/29/2000

Facility ID: 95498891  
Facility Company: Shultz Distributing Inc Marginal Way  
Interaction: A  
Interaction 1: INDUSTGP  
Interaction 2: Industrial SW GP  
Ecology Program: WATQUAL  
Program Data: PARIS  
Facility Alt.: SHULTZ DISTRIBUTING INC SEA  
Program ID: WAR002346  
Date Interaction: 04/05/1995

Map ID  
Direction  
Distance  
Elevation

MAP FINDINGS

Site

Database(s)

EDR ID Number  
EPA ID Number

**SHULTZ DISTRIBUTING INC MARGINAL WAY (Continued)**

**1000369613**

Date Interaction 3: 04/05/1995  
  
Facility ID: 95498891  
Facility Company: Shultz Distributing Inc Marginal Way  
Interaction: I  
Interaction 1: LSC  
Interaction 2: Local Source Control  
Ecology Program: HAZWASTE  
Program Data: LSC  
Facility Alt.: Shultz Distributing Inc Marginal Way  
Program ID: Not reported  
Date Interaction: 08/18/2010  
Date Interaction 3: 08/18/2010

Facility Id: 95498891  
Latitude: 47.54293  
Longitude: -122.32881  
Ecology Interest Type Code: TIER2  
  
Facility ID: 95498891  
Facility Company: Shultz Distributing Inc Marginal Way  
Interaction: I  
Interaction 1: HWG  
Interaction 2: Hazardous Waste Generator  
Ecology Program: HAZWASTE  
Program Data: TURBOWASTE  
Facility Alt.: Not reported  
Program ID: WAD009492877  
Date Interaction: 09/04/1984  
Date Interaction 3: 09/04/1984

Facility ID: 95498891  
Facility Company: Shultz Distributing Inc Marginal Way  
Interaction: I  
Interaction 1: HWP  
Interaction 2: Hazardous Waste Planner  
Ecology Program: HAZWASTE  
Program Data: HWPPRT  
Facility Alt.: Not reported  
Program ID: WAD009492877  
Date Interaction: 01/01/1993  
Date Interaction 3: 01/01/1993

Facility ID: 95498891  
Facility Company: Shultz Distributing Inc Marginal Way  
Interaction: A  
Interaction 1: TIER2  
Interaction 2: Emergency/Haz Chem Rpt TIER2  
Ecology Program: HAZWASTE  
Program Data: EPCRA  
Facility Alt.: Not reported  
Program ID: WAD009492877  
Date Interaction: 01/01/1995  
Date Interaction 3: 01/01/1995

Facility ID: 95498891  
Facility Company: Shultz Distributing Inc Marginal Way

Map ID  
Direction  
Distance  
Elevation

MAP FINDINGS

Site

Database(s)

EDR ID Number  
EPA ID Number

**SHULTZ DISTRIBUTING INC MARGINAL WAY (Continued)**

**1000369613**

Interaction:	I
Interaction 1:	UST
Interaction 2:	Underground Storage Tank
Ecology Program:	TOXICS
Program Data:	ISIS
Facility Alt.:	Not reported
Program ID:	Not reported
Date Interaction:	07/31/1996
Date Interaction 3:	07/31/1996
Facility ID:	95498891
Facility Company:	Shultz Distributing Inc Marginal Way
Interaction:	I
Interaction 1:	UST
Interaction 2:	Underground Storage Tank
Ecology Program:	TOXICS
Program Data:	ISIS
Facility Alt.:	Not reported
Program ID:	Not reported
Date Interaction:	02/29/2000
Date Interaction 3:	02/29/2000
Facility ID:	95498891
Facility Company:	Shultz Distributing Inc Marginal Way
Interaction:	A
Interaction 1:	INDUSTGP
Interaction 2:	Industrial SW GP
Ecology Program:	WATQUAL
Program Data:	PARIS
Facility Alt.:	SHULTZ DISTRIBUTING INC SEA
Program ID:	WAR002346
Date Interaction:	04/05/1995
Date Interaction 3:	04/05/1995
Facility ID:	95498891
Facility Company:	Shultz Distributing Inc Marginal Way
Interaction:	I
Interaction 1:	LSC
Interaction 2:	Local Source Control
Ecology Program:	HAZWASTE
Program Data:	LSC
Facility Alt.:	Shultz Distributing Inc Marginal Way
Program ID:	Not reported
Date Interaction:	08/18/2010
Date Interaction 3:	08/18/2010
Facility Id:	95498891
Latitude:	47.54293
Longitude:	-122.32881
Ecology Interest Type Code:	UST
Facility ID:	95498891
Facility Company:	Shultz Distributing Inc Marginal Way
Interaction:	I
Interaction 1:	HWG
Interaction 2:	Hazardous Waste Generator
Ecology Program:	HAZWASTE



Map ID  
Direction  
Distance  
Elevation

MAP FINDINGS

Site

Database(s)

EDR ID Number  
EPA ID Number

**SHULTZ DISTRIBUTING INC MARGINAL WAY (Continued)**

**1000369613**

Program Data:	TURBOWASTE
Facility Alt.:	Not reported
Program ID:	WAD009492877
Date Interaction:	09/04/1984
Date Interaction 3:	09/04/1984
Facility ID:	95498891
Facility Company:	Shultz Distributing Inc Marginal Way
Interaction:	I
Interaction 1:	HWP
Interaction 2:	Hazardous Waste Planner
Ecology Program:	HAZWASTE
Program Data:	HWPprt
Facility Alt.:	Not reported
Program ID:	WAD009492877
Date Interaction:	01/01/1993
Date Interaction 3:	01/01/1993
Facility ID:	95498891
Facility Company:	Shultz Distributing Inc Marginal Way
Interaction:	A
Interaction 1:	TIER2
Interaction 2:	Emergency/Haz Chem Rpt TIER2
Ecology Program:	HAZWASTE
Program Data:	EPCRA
Facility Alt.:	Not reported
Program ID:	WAD009492877
Date Interaction:	01/01/1995
Date Interaction 3:	01/01/1995
Facility ID:	95498891
Facility Company:	Shultz Distributing Inc Marginal Way
Interaction:	I
Interaction 1:	UST
Interaction 2:	Underground Storage Tank
Ecology Program:	TOXICS
Program Data:	ISIS
Facility Alt.:	Not reported
Program ID:	Not reported
Date Interaction:	07/31/1996
Date Interaction 3:	07/31/1996
Facility ID:	95498891
Facility Company:	Shultz Distributing Inc Marginal Way
Interaction:	I
Interaction 1:	UST
Interaction 2:	Underground Storage Tank
Ecology Program:	TOXICS
Program Data:	ISIS
Facility Alt.:	Not reported
Program ID:	Not reported
Date Interaction:	02/29/2000
Date Interaction 3:	02/29/2000
Facility ID:	95498891
Facility Company:	Shultz Distributing Inc Marginal Way
Interaction:	A

Map ID  
Direction  
Distance  
Elevation

MAP FINDINGS

Site

Database(s)

EDR ID Number  
EPA ID Number

**SHULTZ DISTRIBUTING INC MARGINAL WAY (Continued)**

**1000369613**

Interaction 1: INDUSTGP  
Interaction 2: Industrial SW GP  
Ecology Program: WATQUAL  
Program Data: PARIS  
Facility Alt.: SHULTZ DISTRIBUTING INC SEA  
Program ID: WAR002346  
Date Interaction: 04/05/1995  
Date Interaction 3: 04/05/1995  
  
Facility ID: 95498891  
Facility Company: Shultz Distributing Inc Marginal Way  
Interaction: I  
Interaction 1: LSC  
Interaction 2: Local Source Control  
Ecology Program: HAZWASTE  
Program Data: LSC  
Facility Alt.: Shultz Distributing Inc Marginal Way  
Program ID: Not reported  
Date Interaction: 08/18/2010  
Date Interaction 3: 08/18/2010

**UST:**

Facility ID: 95498891  
Site Id: 1391  
UBI: Not reported  
Phone Number: 2067643850  
Decimal Latitude: 47.542929999999998  
Decimal Longitude: -122.328816

Tank Name: 1  
Tag Number: Not reported  
Tank Status: Removed  
Tank Status Date: 08/06/1996  
Tank Install Date: 00/31/1964  
Tank Closure Date: Not reported  
Capacity Range: 111 TO 1,100 Gallons  
Tank Permit Expiration Date: Not reported  
Tank Upgrade Date: Not reported  
Tank Spill Prevention: Not reported  
Tank Overfill Prevention: Not reported  
Tank Material: Steel  
Tank Construction: Single Wall Tank  
Tank Tightness Test: Not reported  
Tank Corrosion Protection: Not reported  
Tank Manifold: Not reported  
Tank Release Detection: Not reported  
Tank SFC Type: Not reported  
Pipe Material: Not reported  
Pipe Construction: Above Ground Piping  
Pipe Primary Release Detection: Not reported  
Pipe Second Release Detection: Not reported  
Pipe Corrosion Protection: Not reported  
Pipe Pumping System: Not reported  
Responsible Unit: NORTHWEST  
Dispencer/Pump SFC Type: Not reported

Map ID  
Direction  
Distance  
Elevation

MAP FINDINGS

Site

Database(s)

EDR ID Number  
EPA ID Number

**SHULTZ DISTRIBUTING INC MARGINAL WAY (Continued)**

**1000369613**

NPDES:

Facility Status: Active  
Facility Type: Industrial SW GP  
Admin Region: Headquarters  
Date Issued: 10/21/2009  
Latitude: 47.54292999  
Longitude: -122.328816  
Permit ID: WAR002346  
Permit Version: 5  
Permit Status: Active  
Permit SubStatus: Coverage Issued  
Ecology Contact: Greg Stegman  
WRIA: Duwamish-Green  
Permit Expiration Date: 01/01/2015  
Effective Date: 01/01/2010

**G30**  
**SSW**  
**< 1/8**  
**0.060 mi.**  
**316 ft.**

**ORCHARD ST DRUMS**  
**701 S ORCHARD**  
**SEATTLE, WA 98108**

**RCRA NonGen / NLR**

**1000455954**  
**WAD988474557**

**Site 1 of 7 in cluster G**

**Relative:**  
**Lower**

RCRA NonGen / NLR:

**Actual:**  
**8 ft.**

Date form received by agency: 11/08/2002  
Facility name: ORCHARD ST DRUMS  
Facility address: 701 S ORCHARD  
SEATTLE, WA 98108  
EPA ID: WAD988474557  
Mailing address: 150TH AVE NE  
REDMOND, WA 980525301  
Contact: Not reported  
Contact address: Not reported  
Not reported  
Contact country: Not reported  
Contact telephone: Not reported  
Contact email: Not reported  
EPA Region: 10  
Classification: Non-Generator  
Description: Handler: Non-Generators do not presently generate hazardous waste

Handler Activities Summary:

U.S. importer of hazardous waste: No  
Mixed waste (haz. and radioactive): No  
Recycler of hazardous waste: No  
Transporter of hazardous waste: No  
Treater, storer or disposer of HW: No  
Underground injection activity: No  
On-site burner exemption: No  
Furnace exemption: No  
Used oil fuel burner: No  
Used oil processor: No  
User oil refiner: No  
Used oil fuel marketer to burner: No  
Used oil Specification marketer: No  
Used oil transfer facility: No  
Used oil transporter: No

Map ID  
 Direction  
 Distance  
 Elevation

MAP FINDINGS

Site

Database(s)

EDR ID Number  
 EPA ID Number

**ORCHARD ST DRUMS (Continued)**

**1000455954**

Historical Generators:  
 Date form received by agency: 03/02/1998  
 Facility name: ORCHARD ST DRUMS  
 Site name: TEMPRESS INC  
 Classification: Large Quantity Generator  
  
 Violation Status: No violations found

**G31**  
 South  
 < 1/8  
 0.060 mi.  
 317 ft.

**720 S ORCHARD ST**  
**SEATTLE, WA 98108**  
  
**Site 2 of 7 in cluster G**

**EDR US Hist Auto Stat 1015615162**  
**N/A**

**Relative:**  
**Lower**  
  
**Actual:**  
**8 ft.**

EDR Historical Auto Stations:  
 Name: TAXI KING AUTO WRECKING  
 Year: 2007  
 Address: 720 S ORCHARD ST

**G32**  
 South  
 < 1/8  
 0.060 mi.  
 317 ft.

**TAXI KING**  
**720 S ORCHARD ST**  
**SEATTLE, WA 98108**  
  
**Site 3 of 7 in cluster G**

**WA ALLSITES S105555024**  
**WA SPILLS N/A**  
**WA NPDES**

**Relative:**  
**Lower**  
  
**Actual:**  
**8 ft.**

ALLSITES:  
 Facility Id: 23573  
 Latitude: 47.538802  
 Longitude: -122.32450  
 Ecology Interest Type Code: INDUSTGP  
  
 Facility ID: 23573  
 Facility Company: Taxi King  
 Interaction: I  
 Interaction 1: LSC  
 Interaction 2: Local Source Control  
 Ecology Program: HAZWASTE  
 Program Data: LSC  
 Facility Alt.: Taxi King  
 Program ID: Not reported  
 Date Interaction: 07/22/2008  
 Date Interaction 3: 07/22/2008  
  
 Facility ID: 23573  
 Facility Company: Taxi King  
 Interaction: A  
 Interaction 1: RSVP  
 Interaction 2: Revised Site Visit Program  
 Ecology Program: HAZWASTE  
 Program Data: RSVP  
 Facility Alt.: Taxi King  
 Program ID: Not reported  
 Date Interaction: 10/03/2005  
 Date Interaction 3: 10/03/2005  
  
 Facility ID: 23573  
 Facility Company: Taxi King  
 Interaction: A

Map ID  
Direction  
Distance  
Elevation

MAP FINDINGS

Site

Database(s)

EDR ID Number  
EPA ID Number

**TAXI KING (Continued)**

**S105555024**

Interaction 1: INDUSTGP  
Interaction 2: Industrial SW GP  
Ecology Program: WATQUAL  
Program Data: PARIS  
Facility Alt.: Taxi King Auto Wrecking LLC  
Program ID: WAR125683  
Date Interaction: 03/05/2012  
Date Interaction 3: 03/05/2012

Facility/Site Interaction T: 79101  
Geographic Location Identifier (Alias Facid): 23573  
Interaction (Aka Env Int) Type Code: LSC  
Interaction (Aka Env Int) Description: Local Source Control  
Interaction Status: I  
Federal Program Identifier: Not reported  
Interaction Start Date: 07/22/2008  
Interaction End Date: 04/29/2010  
prgm\_facil: Taxi King  
cur\_sys\_pr: HAZWASTE  
cur\_sys\_nm: LSC

Facility/Site Interaction T: 79106  
Geographic Location Identifier (Alias Facid): 23573  
Interaction (Aka Env Int) Type Code: RSVP  
Interaction (Aka Env Int) Description: Revised Site Visit Program  
Interaction Status: A  
Federal Program Identifier: Not reported  
Interaction Start Date: 10/03/2005  
Interaction End Date: Not reported  
prgm\_facil: Taxi King  
cur\_sys\_pr: HAZWASTE  
cur\_sys\_nm: RSVP

Facility Id: 23573  
Latitude: 47.538802  
Longitude: -122.32450  
Ecology Interest Type Code: RSVP  
Facility ID: 23573  
Facility Company: Taxi King  
Interaction: I  
Interaction 1: LSC  
Interaction 2: Local Source Control  
Ecology Program: HAZWASTE  
Program Data: LSC  
Facility Alt.: Taxi King  
Program ID: Not reported  
Date Interaction: 07/22/2008  
Date Interaction 3: 07/22/2008

Facility ID: 23573  
Facility Company: Taxi King  
Interaction: A  
Interaction 1: RSVP  
Interaction 2: Revised Site Visit Program  
Ecology Program: HAZWASTE  
Program Data: RSVP

Map ID  
Direction  
Distance  
Elevation

MAP FINDINGS

Site

Database(s)

EDR ID Number  
EPA ID Number

**TAXI KING (Continued)**

**S10555024**

Facility Alt.:	Taxi King
Program ID:	Not reported
Date Interaction:	10/03/2005
Date Interaction 3:	10/03/2005
Facility ID:	23573
Facility Company:	Taxi King
Interaction:	A
Interaction 1:	INDUSTGP
Interaction 2:	Industrial SW GP
Ecology Program:	WATQUAL
Program Data:	PARIS
Facility Alt.:	Taxi King Auto Wrecking LLC
Program ID:	WAR125683
Date Interaction:	03/05/2012
Date Interaction 3:	03/05/2012
Facility/Site Interaction T:	79101
Geographic Location Identifier (Alias Facid):	23573
Interaction (Aka Env Int) Type Code:	LSC
Interaction (Aka Env Int) Description:	Local Source Control
Interaction Status:	I
Federal Program Identifier:	Not reported
Interaction Start Date:	07/22/2008
Interaction End Date:	04/29/2010
prgm_facil:	Taxi King
cur_sys_pr:	HAZWASTE
cur_sys_nm:	LSC
Facility/Site Interaction T:	79106
Geographic Location Identifier (Alias Facid):	23573
Interaction (Aka Env Int) Type Code:	RSVP
Interaction (Aka Env Int) Description:	Revised Site Visit Program
Interaction Status:	A
Federal Program Identifier:	Not reported
Interaction Start Date:	10/03/2005
Interaction End Date:	Not reported
prgm_facil:	Taxi King
cur_sys_pr:	HAZWASTE
cur_sys_nm:	RSVP
Facility Id:	23573
Latitude:	47.538802
Longitude:	-122.32450
Ecology Interest Type Code:	LSC
Facility ID:	23573
Facility Company:	Taxi King
Interaction:	I
Interaction 1:	LSC
Interaction 2:	Local Source Control
Ecology Program:	HAZWASTE
Program Data:	LSC
Facility Alt.:	Taxi King
Program ID:	Not reported
Date Interaction:	07/22/2008
Date Interaction 3:	07/22/2008

Map ID  
Direction  
Distance  
Elevation

MAP FINDINGS

Site

Database(s)

EDR ID Number  
EPA ID Number

**TAXI KING (Continued)**

**S105555024**

Facility ID:	23573
Facility Company:	Taxi King
Interaction:	A
Interaction 1:	RSVP
Interaction 2:	Revised Site Visit Program
Ecology Program:	HAZWASTE
Program Data:	RSVP
Facility Alt.:	Taxi King
Program ID:	Not reported
Date Interaction:	10/03/2005
Date Interaction 3:	10/03/2005
Facility ID:	23573
Facility Company:	Taxi King
Interaction:	A
Interaction 1:	INDUSTGP
Interaction 2:	Industrial SW GP
Ecology Program:	WATQUAL
Program Data:	PARIS
Facility Alt.:	Taxi King Auto Wrecking LLC
Program ID:	WAR125683
Date Interaction:	03/05/2012
Date Interaction 3:	03/05/2012
Facility/Site Interaction T:	79101
Geographic Location Identifier (Alias Facid):	23573
Interaction (Aka Env Int) Type Code:	LSC
Interaction (Aka Env Int) Description:	Local Source Control
Interaction Status:	I
Federal Program Identifier:	Not reported
Interaction Start Date:	07/22/2008
Interaction End Date:	04/29/2010
prgm_facil:	Taxi King
cur_sys_pr:	HAZWASTE
cur_sys_nm:	LSC
Facility/Site Interaction T:	79106
Geographic Location Identifier (Alias Facid):	23573
Interaction (Aka Env Int) Type Code:	RSVP
Interaction (Aka Env Int) Description:	Revised Site Visit Program
Interaction Status:	A
Federal Program Identifier:	Not reported
Interaction Start Date:	10/03/2005
Interaction End Date:	Not reported
prgm_facil:	Taxi King
cur_sys_pr:	HAZWASTE
cur_sys_nm:	RSVP

**SPILLS:**

Facility ID:	528566
Medium:	Not reported
Material Desc:	PETROLEUM - MOTOR OIL
Material Qty:	Not reported
Material Units:	Not reported
Date Received:	08/20/2002
Contact Name:	Not reported

Map ID  
 Direction  
 Distance  
 Elevation

MAP FINDINGS

Site

Database(s)

EDR ID Number  
 EPA ID Number

**TAXI KING (Continued)**

**S105555024**

NPDES:

Facility Status: Active  
 Facility Type: Industrial SW GP  
 Admin Region: Headquarters  
 Date Issued: 10/21/2009  
 Latitude: 47.53880199  
 Longitude: -122.324504  
 Permit ID: WAR125683  
 Permit Version: 1  
 Permit Status: Active  
 Permit SubStatus: Coverage Issued  
 Ecology Contact: Robert Wright  
 WRIA: Duwamish-Green  
 Permit Expiration Date: 12/31/2014  
 Effective Date: 03/30/2012

**H33**  
**SSE**  
 < 1/8  
 0.060 mi.  
 317 ft.

**BUDS AUTO & TRUCK**  
**750 S ORCHARD ST**  
**SEATTLE, WA 98108**

**WA ALLSITES**

**S111289325**  
 N/A

**Site 1 of 2 in cluster H**

**Relative:**  
**Lower**

ALLSITES:

Facility Id: 24213  
 Latitude: 47.538802  
 Longitude: -122.32381  
 Ecology Interest Type Code: RSVP  
 Facility ID: 24213  
 Facility Company: Buds Auto & Truck  
 Interaction: A  
 Interaction 1: RSVP  
 Interaction 2: Revised Site Visit Program  
 Ecology Program: HAZWASTE  
 Program Data: RSVP  
 Facility Alt.: Buds Auto & Truck  
 Program ID: Not reported  
 Date Interaction: 01/04/2011  
 Date Interaction 3: 01/04/2011

**Actual:**  
**9 ft.**

**G34**  
**SSW**  
 < 1/8  
 0.061 mi.  
 323 ft.

**BIG LEAF MANUFACTURING CO**  
**700 S ORCHARD ST**  
**SEATTLE, WA**

**FINDS**  
**WA ALLSITES**  
**WA NPDES**

**1011971796**  
 N/A

**Site 4 of 7 in cluster G**

**Relative:**  
**Lower**

FINDS:

Registry ID: 110037905997

**Actual:**  
**8 ft.**

Environmental Interest/Information System

Washington Facility / Site Identification System (WA-FSIS) provides a means to query and display data maintained by the Washington Department of Ecology. This system contains key information for each facility/site that is currently, or has been, of interest to the Air Quality, Dam Safety, Hazardous Waste, Toxics Cleanup, and Water



Map ID  
Direction  
Distance  
Elevation

MAP FINDINGS

Site

Database(s)

EDR ID Number  
EPA ID Number

**BIG LEAF MANUFACTURING CO (Continued)**

**1011971796**

Quality Programs.

ALLSITES:

Facility Id: 65495133  
Latitude: 47.53873  
Longitude: -122.32485  
Ecology Interest Type Code: HWG  
Facility ID: 65495133  
Facility Company: Royal Line Cabinet Co Seattle  
Interaction: I  
Interaction 1: HWG  
Interaction 2: Hazardous Waste Generator  
Ecology Program: HAZWASTE  
Program Data: TURBOWASTE  
Facility Alt.: Not reported  
Program ID: WAD099039489  
Date Interaction: 05/04/1988  
Date Interaction 3: 05/04/1988

Facility Id: 1859037  
Latitude: 47.538641  
Longitude: -122.32509  
Ecology Interest Type Code: INDUSTGP  
Facility ID: 1859037  
Facility Company: BIG LEAF MANUFACTURING CO  
Interaction: I  
Interaction 1: LSC  
Interaction 2: Local Source Control  
Ecology Program: HAZWASTE  
Program Data: LSC  
Facility Alt.: Not reported  
Program ID: Not reported  
Date Interaction: 07/22/2008  
Date Interaction 3: 07/22/2008

Facility ID: 1859037  
Facility Company: BIG LEAF MANUFACTURING CO  
Interaction: A  
Interaction 1: INDUSTGP  
Interaction 2: Industrial SW GP  
Ecology Program: WATQUAL  
Program Data: PARIS  
Facility Alt.: Big Leaf Mfg Co  
Program ID: WAR126410  
Date Interaction: 08/06/2008  
Date Interaction 3: 08/06/2008

Facility Id: 1859037  
Latitude: 47.538641  
Longitude: -122.32509  
Ecology Interest Type Code: LSC  
Facility ID: 1859037  
Facility Company: BIG LEAF MANUFACTURING CO  
Interaction: I

Map ID  
Direction  
Distance  
Elevation

MAP FINDINGS

Site

Database(s)

EDR ID Number  
EPA ID Number

**BIG LEAF MANUFACTURING CO (Continued)**

**1011971796**

Interaction 1: LSC  
Interaction 2: Local Source Control  
Ecology Program: HAZWASTE  
Program Data: LSC  
Facility Alt.: Not reported  
Program ID: Not reported  
Date Interaction: 07/22/2008  
Date Interaction 3: 07/22/2008  
  
Facility ID: 1859037  
Facility Company: BIG LEAF MANUFACTURING CO  
Interaction: A  
Interaction 1: INDUSTGP  
Interaction 2: Industrial SW GP  
Ecology Program: WATQUAL  
Program Data: PARIS  
Facility Alt.: Big Leaf Mfg Co  
Program ID: WAR126410  
Date Interaction: 08/06/2008  
Date Interaction 3: 08/06/2008

**NPDES:**

Facility Status: Active  
Facility Type: Industrial SW GP  
Admin Region: Headquarters  
Date Issued: Not reported  
Latitude: 47.53864099  
Longitude: -122.325091  
Permit ID: WAR126410  
Permit Version: 1  
Permit Status: Active  
Permit SubStatus: CNE  
Ecology Contact: Not reported  
WRIA: Duwamish-Green  
Permit Expiration Date: Not reported  
Effective Date: Not reported

**G35  
SSW  
< 1/8  
0.061 mi.  
323 ft.**

**ROYAL LINE CABINET CO SEATTLE  
700 S ORCHARD ST  
SEATTLE, WA 98108  
Site 5 of 7 in cluster G**

**RCRA NonGen / NLR 1000106020  
FINDS WAD099039489**

**Relative:  
Lower**

RCRA NonGen / NLR:

Date form received by agency: 04/24/1998  
Facility name: ROYAL LINE CABINET CO SEATTLE  
Facility address: 700 S ORCHARD ST  
SEATTLE, WA 98108-3427  
EPA ID: WAD099039489  
Mailing address: 15031B MILITARY RD S #180  
SEATTLE, WA 98188-2139  
Contact: ROYAL LINE CABI ROYAL LINE CABI  
Contact address: 15031B MILITARY RD S #180  
SEATTLE, WA 98188-2139  
Contact country: US  
Contact telephone: (000)000-0000

**Actual:  
8 ft.**

Map ID  
Direction  
Distance  
Elevation

MAP FINDINGS

Site

Database(s)

EDR ID Number  
EPA ID Number

**ROYAL LINE CABINET CO SEATTLE (Continued)**

**1000106020**

Contact email: Not reported  
EPA Region: 10  
Land type: Private  
Classification: Non-Generator  
Description: Handler: Non-Generators do not presently generate hazardous waste

**Owner/Operator Summary:**

Owner/operator name: ROYAL LINE CABI R  
Owner/operator address: 700 S ORCHARD ST  
SEATTLE, WA 98108  
Owner/operator country: US  
Owner/operator telephone: (000)000-0000  
Legal status: Private  
Owner/Operator Type: Owner  
Owner/Op start date: 05/02/1996  
Owner/Op end date: Not reported

**Handler Activities Summary:**

U.S. importer of hazardous waste: No  
Mixed waste (haz. and radioactive): No  
Recycler of hazardous waste: No  
Transporter of hazardous waste: No  
Treater, storer or disposer of HW: No  
Underground injection activity: No  
On-site burner exemption: No  
Furnace exemption: No  
Used oil fuel burner: No  
Used oil processor: No  
User oil refiner: No  
Used oil fuel marketer to burner: No  
Used oil Specification marketer: No  
Used oil transfer facility: No  
Used oil transporter: No

Violation Status: No violations found

**Evaluation Action Summary:**

Evaluation date: 07/22/2008  
Evaluation: FOCUSED COMPLIANCE INSPECTION  
Area of violation: Not reported  
Date achieved compliance: Not reported  
Evaluation lead agency: State

Evaluation date: 04/18/1996  
Evaluation: COMPLIANCE ASSISTANCE VISIT  
Area of violation: Not reported  
Date achieved compliance: Not reported  
Evaluation lead agency: State

**FINDS:**

Registry ID: 110005329493

**Environmental Interest/Information System**

RCRAInfo is a national information system that supports the Resource Conservation and Recovery Act (RCRA) program through the tracking of

Map ID  
 Direction  
 Distance  
 Elevation

MAP FINDINGS

Site

Database(s)

EDR ID Number  
 EPA ID Number

**ROYAL LINE CABINET CO SEATTLE (Continued)**

**1000106020**

events and activities related to facilities that generate, transport, and treat, store, or dispose of hazardous waste. RCRAInfo allows RCRA program staff to track the notification, permit, compliance, and corrective action activities required under RCRA.

**G36**  
**South**  
**< 1/8**  
**0.062 mi.**  
**326 ft.**

**725 S ORCHARD ST**  
**SEATTLE, WA 98108**

**EDR US Hist Auto Stat**

**1015617359**  
**N/A**

**Site 6 of 7 in cluster G**

**Relative:**  
**Lower**

EDR Historical Auto Stations:

Name: LARRYS AUTO REPAIR  
 Year: 2004  
 Address: 725 S ORCHARD ST

**Actual:**  
**8 ft.**

Name: LARRYS AUTO REPAIR  
 Year: 2006  
 Address: 725 S ORCHARD ST

**H37**  
**SSE**  
**< 1/8**  
**0.062 mi.**  
**327 ft.**

**COASTAL ALASKA MARINE LINES**  
**745 S ORCHARD ST**  
**SEATTLE, WA 98108**

**RCRA NonGen / NLR**  
**FINDS**  
**WA ALLSITES**

**1000387900**  
**WAD980834527**

**Site 2 of 2 in cluster H**

**Relative:**  
**Lower**

RCRA NonGen / NLR:

Date form received by agency: 12/03/1992  
 Facility name: COASTAL ALASKA MARINE LINES  
 Facility address: 745 S ORCHARD ST  
 SEATTLE, WA 98108  
 EPA ID: WAD980834527  
 Contact: COASTAL ALASKA COASTAL ALASKA  
 Contact address: 745 S ORCHARD ST  
 SEATTLE, WA 98108-3428

**Actual:**  
**9 ft.**

Contact country: US  
 Contact telephone: (000)000-0000  
 Contact email: Not reported  
 EPA Region: 10  
 Classification: Non-Generator  
 Description: Handler: Non-Generators do not presently generate hazardous waste

Owner/Operator Summary:

Owner/operator name: COASTAL ALASKA C  
 Owner/operator address: 745 S ORCHARD ST  
 SEATTLE, WA 98108  
 Owner/operator country: US  
 Owner/operator telephone: (000)000-0000  
 Legal status: Private  
 Owner/Operator Type: Owner  
 Owner/Op start date: 05/02/1996  
 Owner/Op end date: Not reported

Owner/operator name: NA N  
 Owner/operator address: Not reported

Map ID  
Direction  
Distance  
Elevation

MAP FINDINGS

Site

Database(s)

EDR ID Number  
EPA ID Number

**COASTAL ALASKA MARINE LINES (Continued)**

**1000387900**

WA  
Owner/operator country: US  
Owner/operator telephone: (000)000-0000  
Legal status: Private  
Owner/Operator Type: Operator  
Owner/Op start date: 01/01/1900  
Owner/Op end date: Not reported

Handler Activities Summary:

U.S. importer of hazardous waste: No  
Mixed waste (haz. and radioactive): No  
Recycler of hazardous waste: No  
Transporter of hazardous waste: No  
Treater, storer or disposer of HW: No  
Underground injection activity: No  
On-site burner exemption: No  
Furnace exemption: No  
Used oil fuel burner: No  
Used oil processor: No  
User oil refiner: No  
Used oil fuel marketer to burner: No  
Used oil Specification marketer: No  
Used oil transfer facility: No  
Used oil transporter: No

Violation Status: No violations found

FINDS:

Registry ID: 110005334726

Environmental Interest/Information System

Washington Facility / Site Identification System (WA-FSIS) provides a means to query and display data maintained by the Washington Department of Ecology. This system contains key information for each facility/site that is currently, or has been, of interest to the Air Quality, Dam Safety, Hazardous Waste, Toxics Cleanup, and Water Quality Programs.

RCRAInfo is a national information system that supports the Resource Conservation and Recovery Act (RCRA) program through the tracking of events and activities related to facilities that generate, transport, and treat, store, or dispose of hazardous waste. RCRAInfo allows RCRA program staff to track the notification, permit, compliance, and corrective action activities required under RCRA.

ALLSITES:

Facility Id: 67744521  
Latitude: 47.53871  
Longitude: -122.3239  
Ecology Interest Type Code: HWG  
Facility ID: 67744521  
Facility Company: Coastal Alaska Marine Lines  
Interaction: I  
Interaction 1: HWG  
Interaction 2: Hazardous Waste Generator

Map ID  
Direction  
Distance  
Elevation

MAP FINDINGS

Site

Database(s)

EDR ID Number  
EPA ID Number

**COASTAL ALASKA MARINE LINES (Continued)**

**1000387900**

Ecology Program: HAZWASTE  
Program Data: TURBOWASTE  
Facility Alt.: Not reported  
Program ID: WAD980834527  
Date Interaction: 05/14/1984  
Date Interaction 3: 05/14/1984

**G38**  
**SSW**  
**< 1/8**  
**0.063 mi.**  
**332 ft.**

**TRIM SYSTEMS**  
**701 S ORCHARD ST**  
**SEATTLE, WA 98108**

**Site 7 of 7 in cluster G**

**RCRA NonGen / NLR**  
**WA ALLSITES**  
**WA MANIFEST**  
**CA HAZNET**  
**WA NPDES**  
**WA AIRS**

**1000349625**  
**WAD004906376**

**Relative:**  
**Lower**

RCRA NonGen / NLR:

**Actual:**  
**8 ft.**

Date form received by agency: 02/24/2009  
Facility name: TRIM SYSTEMS  
Facility address: 701 S ORCHARD ST  
SEATTLE, WA 98108-3428  
EPA ID: WAD004906376  
Contact: TRIM SYSTEMS TRIM SYSTEMS  
Contact address: 701 S ORCHARD ST  
SEATTLE, WA 98108  
Contact country: US  
Contact telephone: (000)000-0000  
Contact email: Not reported  
EPA Region: 10  
Land type: Private  
Classification: Non-Generator  
Description: Handler: Non-Generators do not presently generate hazardous waste

Owner/Operator Summary:

Owner/operator name: TRIM SYSTEMS T  
Owner/operator address: 5700 PERIMETER DR  
DUBLIN, OH 43017  
Owner/operator country: US  
Owner/operator telephone: (614)880-2100  
Legal status: Private  
Owner/Operator Type: Owner  
Owner/Op start date: 10/29/1998  
Owner/Op end date: Not reported

Owner/operator name: DAVID M  
Owner/operator address: 701 S ORCHARD ST  
SEATTLE, WA 98108  
Owner/operator country: US  
Owner/operator telephone: (206)762-1410  
Legal status: Private  
Owner/Operator Type: Operator  
Owner/Op start date: 05/14/1997  
Owner/Op end date: Not reported

Handler Activities Summary:

U.S. importer of hazardous waste: No  
Mixed waste (haz. and radioactive): No  
Recycler of hazardous waste: No

Map ID  
Direction  
Distance  
Elevation

MAP FINDINGS

Site

Database(s)

EDR ID Number  
EPA ID Number

**TRIM SYSTEMS (Continued)**

**1000349625**

Transporter of hazardous waste: No  
Treater, storer or disposer of HW: No  
Underground injection activity: No  
On-site burner exemption: No  
Furnace exemption: No  
Used oil fuel burner: No  
Used oil processor: No  
User oil refiner: No  
Used oil fuel marketer to burner: No  
Used oil Specification marketer: No  
Used oil transfer facility: No  
Used oil transporter: No

Historical Generators:

Date form received by agency: 12/31/2007  
Facility name: TRIM SYSTEMS  
Classification: Large Quantity Generator

Date form received by agency: 12/31/2005  
Facility name: TRIM SYSTEMS  
Classification: Large Quantity Generator

Date form received by agency: 12/31/2003  
Facility name: TRIM SYSTEMS  
Classification: Large Quantity Generator

Date form received by agency: 03/01/2002  
Facility name: TRIM SYSTEMS  
Classification: Large Quantity Generator

Date form received by agency: 03/06/2000  
Facility name: TRIM SYSTEMS  
Site name: TRIM SYSTEMS OPERATING CO  
Classification: Large Quantity Generator

Date form received by agency: 03/31/1994  
Facility name: TRIM SYSTEMS  
Site name: TEMPRESS INC  
Classification: Large Quantity Generator

Date form received by agency: 09/01/1993  
Facility name: TRIM SYSTEMS  
Site name: TEMPRESS INC  
Classification: Large Quantity Generator

Date form received by agency: 12/31/1990  
Facility name: TRIM SYSTEMS  
Site name: TEMPRESS INC  
Classification: Large Quantity Generator

Facility Has Received Notices of Violations:

Regulation violated: SR - -180(1)  
Area of violation: Generators - General  
Date violation determined: 11/03/1998  
Date achieved compliance: 12/28/1998  
Violation lead agency: State

Map ID  
Direction  
Distance  
Elevation

MAP FINDINGS

Site

Database(s)

EDR ID Number  
EPA ID Number

**TRIM SYSTEMS (Continued)**

**1000349625**

Enforcement action: Not reported  
Enforcement action date: Not reported  
Enf. disposition status: Not reported  
Enf. disp. status date: Not reported  
Enforcement lead agency: Not reported  
Proposed penalty amount: Not reported  
Final penalty amount: Not reported  
Paid penalty amount: Not reported

Regulation violated: SR - -017(2) &(4)  
Area of violation: Generators - General  
Date violation determined: 11/03/1998  
Date achieved compliance: 04/14/1999  
Violation lead agency: State  
Enforcement action: Not reported  
Enforcement action date: Not reported  
Enf. disposition status: Not reported  
Enf. disp. status date: Not reported  
Enforcement lead agency: Not reported  
Proposed penalty amount: Not reported  
Final penalty amount: Not reported  
Paid penalty amount: Not reported

Regulation violated: SR - -200(1)(b) &-630(7)  
Area of violation: Generators - General  
Date violation determined: 11/03/1998  
Date achieved compliance: 12/28/1998  
Violation lead agency: State  
Enforcement action: Not reported  
Enforcement action date: Not reported  
Enf. disposition status: Not reported  
Enf. disp. status date: Not reported  
Enforcement lead agency: Not reported  
Proposed penalty amount: Not reported  
Final penalty amount: Not reported  
Paid penalty amount: Not reported

Regulation violated: SR - -200(1)(e) & -330  
Area of violation: Generators - General  
Date violation determined: 11/03/1998  
Date achieved compliance: 12/28/1998  
Violation lead agency: State  
Enforcement action: Not reported  
Enforcement action date: Not reported  
Enf. disposition status: Not reported  
Enf. disp. status date: Not reported  
Enforcement lead agency: Not reported  
Proposed penalty amount: Not reported  
Final penalty amount: Not reported  
Paid penalty amount: Not reported

Regulation violated: SR - -140(2)  
Area of violation: Generators - General  
Date violation determined: 11/03/1998  
Date achieved compliance: 12/28/1998  
Violation lead agency: State  
Enforcement action: Not reported



Map ID  
Direction  
Distance  
Elevation

MAP FINDINGS

Site

Database(s)

EDR ID Number  
EPA ID Number

**TRIM SYSTEMS (Continued)**

**1000349625**

Enforcement action date: Not reported  
Enf. disposition status: Not reported  
Enf. disp. status date: Not reported  
Enforcement lead agency: Not reported  
Proposed penalty amount: Not reported  
Final penalty amount: Not reported  
Paid penalty amount: Not reported

Regulation violated: SR - -200(2)  
Area of violation: Generators - General  
Date violation determined: 11/03/1998  
Date achieved compliance: 11/16/1998  
Violation lead agency: State  
Enforcement action: Not reported  
Enforcement action date: Not reported  
Enf. disposition status: Not reported  
Enf. disp. status date: Not reported  
Enforcement lead agency: Not reported  
Proposed penalty amount: Not reported  
Final penalty amount: Not reported  
Paid penalty amount: Not reported

Regulation violated: SR - -200(1)(b) &-630(5)(a)  
Area of violation: Generators - General  
Date violation determined: 11/03/1998  
Date achieved compliance: 01/15/1999  
Violation lead agency: State  
Enforcement action: Not reported  
Enforcement action date: Not reported  
Enf. disposition status: Not reported  
Enf. disp. status date: Not reported  
Enforcement lead agency: Not reported  
Proposed penalty amount: Not reported  
Final penalty amount: Not reported  
Paid penalty amount: Not reported

Regulation violated: SR - -200(1)(d)  
Area of violation: Generators - General  
Date violation determined: 11/03/1998  
Date achieved compliance: 11/16/1998  
Violation lead agency: State  
Enforcement action: Not reported  
Enforcement action date: Not reported  
Enf. disposition status: Not reported  
Enf. disp. status date: Not reported  
Enforcement lead agency: Not reported  
Proposed penalty amount: Not reported  
Final penalty amount: Not reported  
Paid penalty amount: Not reported

Evaluation Action Summary:  
Evaluation date: 03/06/2008  
Evaluation: COMPLIANCE EVALUATION INSPECTION ON-SITE  
Area of violation: Not reported  
Date achieved compliance: Not reported  
Evaluation lead agency: State

Map ID  
Direction  
Distance  
Elevation

MAP FINDINGS

Site

Database(s)

EDR ID Number  
EPA ID Number

**TRIM SYSTEMS (Continued)**

**1000349625**

Evaluation date: 05/21/2003  
Evaluation: COMPLIANCE EVALUATION INSPECTION ON-SITE  
Area of violation: Not reported  
Date achieved compliance: Not reported  
Evaluation lead agency: State

Evaluation date: 11/18/1998  
Evaluation: COMPLIANCE EVALUATION INSPECTION ON-SITE  
Area of violation: Generators - General  
Date achieved compliance: 11/16/1998  
Evaluation lead agency: State

Evaluation date: 11/18/1998  
Evaluation: COMPLIANCE EVALUATION INSPECTION ON-SITE  
Area of violation: Generators - General  
Date achieved compliance: 12/28/1998  
Evaluation lead agency: State

Evaluation date: 11/18/1998  
Evaluation: COMPLIANCE EVALUATION INSPECTION ON-SITE  
Area of violation: Generators - General  
Date achieved compliance: 01/15/1999  
Evaluation lead agency: State

Evaluation date: 11/18/1998  
Evaluation: COMPLIANCE EVALUATION INSPECTION ON-SITE  
Area of violation: Generators - General  
Date achieved compliance: 04/14/1999  
Evaluation lead agency: State

**ALLSITES:**

Facility Id: 10376  
Latitude: 47.538338  
Longitude: -122.32420  
Ecology Interest Type Code: CONSTGP  
Facility ID: 10376  
Facility Company: 701 S Orchard St Building  
Interaction: A  
Interaction 1: CONSTGP  
Interaction 2: Construction SW GP  
Ecology Program: WATQUAL  
Program Data: PARIS  
Facility Alt.: 701 S Orchard St Building  
Program ID: WAR125589  
Date Interaction: 05/05/2010  
Date Interaction 3: 05/05/2010

Facility Id: 93184477  
Latitude: 47.53871  
Longitude: -122.32457  
Ecology Interest Type Code: TIER2  
Facility ID: 93184477  
Facility Company: Trim Systems  
Interaction: I  
Interaction 1: HWG  
Interaction 2: Hazardous Waste Generator  
Ecology Program: HAZWASTE

Map ID  
Direction  
Distance  
Elevation

MAP FINDINGS

Site

Database(s)

EDR ID Number  
EPA ID Number

**TRIM SYSTEMS (Continued)**

**1000349625**

Program Data:	TURBOWASTE
Facility Alt.:	Not reported
Program ID:	WAD004906376
Date Interaction:	08/27/1983
Date Interaction 3:	08/27/1983
Facility ID:	93184477
Facility Company:	Trim Systems
Interaction:	A
Interaction 1:	TIER2
Interaction 2:	Emergency/Haz Chem Rpt TIER2
Ecology Program:	HAZWASTE
Program Data:	EPCRA
Facility Alt.:	Not reported
Program ID:	WAD004906376
Date Interaction:	01/01/1987
Date Interaction 3:	01/01/1987
Facility ID:	93184477
Facility Company:	Trim Systems
Interaction:	A
Interaction 1:	TRI
Interaction 2:	Toxics Release Inventory
Ecology Program:	HAZWASTE
Program Data:	EPCRA
Facility Alt.:	Not reported
Program ID:	WAD004906376
Date Interaction:	01/01/1987
Date Interaction 3:	01/01/1987
Facility ID:	93184477
Facility Company:	Trim Systems
Interaction:	A
Interaction 1:	TRI
Interaction 2:	Toxics Release Inventory
Ecology Program:	HAZWASTE
Program Data:	EPCRA
Facility Alt.:	Not reported
Program ID:	WAD004906376
Date Interaction:	01/01/1989
Date Interaction 3:	01/01/1989
Facility ID:	93184477
Facility Company:	Trim Systems
Interaction:	I
Interaction 1:	HWP
Interaction 2:	Hazardous Waste Planner
Ecology Program:	HAZWASTE
Program Data:	HWPprt
Facility Alt.:	Not reported
Program ID:	WAD004906376
Date Interaction:	01/01/1991
Date Interaction 3:	01/01/1991
Facility Id:	93184477
Latitude:	47.53871

Map ID  
Direction  
Distance  
Elevation

MAP FINDINGS

Site

Database(s)

EDR ID Number  
EPA ID Number

TRIM SYSTEMS (Continued)

1000349625

Longitude: -122.32457  
Ecology Interest Type Code: TRI  
Facility ID: 93184477  
Facility Company: Trim Systems  
Interaction: I  
Interaction 1: HWG  
Interaction 2: Hazardous Waste Generator  
Ecology Program: HAZWASTE  
Program Data: TURBOWASTE  
Facility Alt.: Not reported  
Program ID: WAD004906376  
Date Interaction: 08/27/1983  
Date Interaction 3: 08/27/1983

Facility ID: 93184477  
Facility Company: Trim Systems  
Interaction: A  
Interaction 1: TIER2  
Interaction 2: Emergency/Haz Chem Rpt TIER2  
Ecology Program: HAZWASTE  
Program Data: EPCRA  
Facility Alt.: Not reported  
Program ID: WAD004906376  
Date Interaction: 01/01/1987  
Date Interaction 3: 01/01/1987

Facility ID: 93184477  
Facility Company: Trim Systems  
Interaction: A  
Interaction 1: TRI  
Interaction 2: Toxics Release Inventory  
Ecology Program: HAZWASTE  
Program Data: EPCRA  
Facility Alt.: Not reported  
Program ID: WAD004906376  
Date Interaction: 01/01/1987  
Date Interaction 3: 01/01/1987

Facility ID: 93184477  
Facility Company: Trim Systems  
Interaction: A  
Interaction 1: TRI  
Interaction 2: Toxics Release Inventory  
Ecology Program: HAZWASTE  
Program Data: EPCRA  
Facility Alt.: Not reported  
Program ID: WAD004906376  
Date Interaction: 01/01/1989  
Date Interaction 3: 01/01/1989

Facility ID: 93184477  
Facility Company: Trim Systems  
Interaction: I  
Interaction 1: HWP  
Interaction 2: Hazardous Waste Planner  
Ecology Program: HAZWASTE  
Program Data: HWPPRT

Map ID  
Direction  
Distance  
Elevation

MAP FINDINGS

Site

Database(s)

EDR ID Number  
EPA ID Number

**TRIM SYSTEMS (Continued)**

**1000349625**

Facility Alt.: Not reported  
Program ID: WAD004906376  
Date Interaction: 01/01/1991  
Date Interaction 3: 01/01/1991

Facility Id: 93184477  
Latitude: 47.53871  
Longitude: -122.32457  
Ecology Interest Type Code: HWG  
Facility ID: 93184477  
Facility Company: Trim Systems  
Interaction: I  
Interaction 1: HWG  
Interaction 2: Hazardous Waste Generator  
Ecology Program: HAZWASTE  
Program Data: TURBOWASTE  
Facility Alt.: Not reported  
Program ID: WAD004906376  
Date Interaction: 08/27/1983  
Date Interaction 3: 08/27/1983

Facility ID: 93184477  
Facility Company: Trim Systems  
Interaction: A  
Interaction 1: TIER2  
Interaction 2: Emergency/Haz Chem Rpt TIER2  
Ecology Program: HAZWASTE  
Program Data: EPCRA  
Facility Alt.: Not reported  
Program ID: WAD004906376  
Date Interaction: 01/01/1987  
Date Interaction 3: 01/01/1987

Facility ID: 93184477  
Facility Company: Trim Systems  
Interaction: A  
Interaction 1: TRI  
Interaction 2: Toxics Release Inventory  
Ecology Program: HAZWASTE  
Program Data: EPCRA  
Facility Alt.: Not reported  
Program ID: WAD004906376  
Date Interaction: 01/01/1987  
Date Interaction 3: 01/01/1987

Facility ID: 93184477  
Facility Company: Trim Systems  
Interaction: A  
Interaction 1: TRI  
Interaction 2: Toxics Release Inventory  
Ecology Program: HAZWASTE  
Program Data: EPCRA  
Facility Alt.: Not reported  
Program ID: WAD004906376  
Date Interaction: 01/01/1989  
Date Interaction 3: 01/01/1989

Map ID  
Direction  
Distance  
Elevation

MAP FINDINGS

Site

Database(s)

EDR ID Number  
EPA ID Number

**TRIM SYSTEMS (Continued)**

**1000349625**

Facility ID: 93184477  
Facility Company: Trim Systems  
Interaction: I  
Interaction 1: HWP  
Interaction 2: Hazardous Waste Planner  
Ecology Program: HAZWASTE  
Program Data: HWPPRT  
Facility Alt.: Not reported  
Program ID: WAD004906376  
Date Interaction: 01/01/1991  
Date Interaction 3: 01/01/1991

Facility Id: 93184477  
Latitude: 47.53871  
Longitude: -122.32457  
Ecology Interest Type Code: HWP  
Facility ID: 93184477  
Facility Company: Trim Systems  
Interaction: I  
Interaction 1: HWG  
Interaction 2: Hazardous Waste Generator  
Ecology Program: HAZWASTE  
Program Data: TURBOWASTE  
Facility Alt.: Not reported  
Program ID: WAD004906376  
Date Interaction: 08/27/1983  
Date Interaction 3: 08/27/1983

Facility ID: 93184477  
Facility Company: Trim Systems  
Interaction: A  
Interaction 1: TIER2  
Interaction 2: Emergency/Haz Chem Rpt TIER2  
Ecology Program: HAZWASTE  
Program Data: EPCRA  
Facility Alt.: Not reported  
Program ID: WAD004906376  
Date Interaction: 01/01/1987  
Date Interaction 3: 01/01/1987

Facility ID: 93184477  
Facility Company: Trim Systems  
Interaction: A  
Interaction 1: TRI  
Interaction 2: Toxics Release Inventory  
Ecology Program: HAZWASTE  
Program Data: EPCRA  
Facility Alt.: Not reported  
Program ID: WAD004906376  
Date Interaction: 01/01/1987  
Date Interaction 3: 01/01/1987

Facility ID: 93184477  
Facility Company: Trim Systems  
Interaction: A  
Interaction 1: TRI

Map ID  
Direction  
Distance  
Elevation

MAP FINDINGS

Site

Database(s)

EDR ID Number  
EPA ID Number

**TRIM SYSTEMS (Continued)**

**1000349625**

Interaction 2: Toxics Release Inventory  
Ecology Program: HAZWASTE  
Program Data: EPCRA  
Facility Alt.: Not reported  
Program ID: WAD004906376  
Date Interaction: 01/01/1989  
Date Interaction 3: 01/01/1989

Facility ID: 93184477  
Facility Company: Trim Systems  
Interaction: I  
Interaction 1: HWP  
Interaction 2: Hazardous Waste Planner  
Ecology Program: HAZWASTE  
Program Data: HWPPRT  
Facility Alt.: Not reported  
Program ID: WAD004906376  
Date Interaction: 01/01/1991  
Date Interaction 3: 01/01/1991

**WA MANIFEST:**

Facility Site ID Number: 93184477  
SWC Desc: Not reported  
FWC Desc: D001, F002, D009DOO1 F002  
Form Comm: Take 40 lbs off per drum for drum weight account for actual waste disposed  
Data Year: Not reported  
Permit by Rule: False  
Treatment by Generator: False  
Mixed radioactive waste: False  
Importer of hazardous waste: False  
Immediate recycler: False  
Treatment/Storage/Disposal/Recycling Facility: False  
Generator of dangerous fuel waste: False  
Generator marketing to burner: False  
"Other marketers (i.e., blender, distributor, etc.)": False  
Utility boiler burner: False  
Industry boiler burner: False  
Industrial Furnace: False  
Smelter deferral: False  
Universal waste - batteries - generate: False  
Universal waste - thermostats - generate: False  
Universal waste - mercury - generate: False  
Universal waste - lamps - generate: True  
Universal waste - batteries - accumulate: False  
Universal waste - thermostats - accumulate: False  
Universal waste - mercury - accumulate: False  
Universal waste - lamps - accumulate: False  
Destination Facility for Universal Waste: False  
Off-specification used oil burner - utility boiler: False  
Off-specification used oil burner - industrial boiler: False  
Off-specification used oil burner - industrial furnace: False  
EPA ID: WAD004906376  
Facility Address 2: Not reported  
TAX REG NBR: 602517993  
NAICS CD: 326199

Map ID  
Direction  
Distance  
Elevation

MAP FINDINGS

Site

Database(s)

EDR ID Number  
EPA ID Number

**TRIM SYSTEMS (Continued)**

**1000349625**

BUSINESS TYPE: Other plastics manufactur  
MAIL NAME: Trim Systems  
MAIL ADDR LINE1: 701 S Orchard St  
MAIL CITY,ST,ZIP: SEATTLE, WA 98108  
MAIL COUNTRY: UNITED STATES  
LEGAL ORG NAME: Trim Systems  
LEGAL ORG TYPE: Private  
LEGAL ADDR LINE1: 5700 Perimeter Dr  
LEGAL CITY,ST,ZIP: DUBLIN, OH 43017  
LEGAL COUNTRY: UNITED STATES  
LEGAL PHONE NBR: (614)880-2100  
LEGAL EFFECTIVE DATE: 10/29/1998  
LAND ORG NAME: Trim Systems  
LAND ORG TYPE: Private  
LAND PERSON NAME: Not reported  
LAND ADDR LINE1: 701 S Orchard St  
LAND CITY,ST,ZIP: SEATTLE, WA 98108  
LAND COUNTRY: UNITED STATES  
LAND PHONE NBR: (206)762-1410  
OPERATOR ORG NAME: Not reported  
OPERATOR ORG TYPE: Private  
OPERATOR ADDR LINE1: 701 S Orchard St  
OPERATOR CITY,ST,ZIP: SEATTLE, WA 98108  
OPERATOR COUNTRY: UNITED STATES  
OPERATOR PHONE NBR: (206) 762-1410  
OPERATOR EFFECTIVE DATE: 05/14/1997  
SITE CONTACT NAME: Mitchell David  
SITE CONTACT ADDR LINE1: 701 S ORCHARD ST  
SITE CONTACT ZIP: SEATTLE, WA 98108  
SITE CONTACT COUNTRY: UNITED STATES  
SITE CONTACT PHONE NBR: 206762-1410 577  
SITE CONTACT EMAIL: David.Mitchell@cvgrp.com  
FORM CONTACT NAME: Liana Beal  
FORM CONTACT ADDR LINE1: 701 S ORCHARD ST  
FORM CONTACT CITY,ST,ZIP: SEATTLE, WA 98108  
FORM CONTACT COUNTRY: UNITED STATES  
FORM CONTACT PHONE NBR: 206762-1410  
FORM CONTACT EMAIL: liana.beal@cvgrp.com  
GEN STATUS CD: LQG  
MONTHLY GENERATION: False  
BATCH GENERATION: False  
ONE TIME GENERATION: False  
TRANSPORTS OWN WASTE: False  
TRANSPORTS OTHRS WASTE: False  
RECYCLER ONSITE: False  
TRANSFER FACILITY: False  
OTHER EXEMPTION: Not reported  
UW BATTERY GEN: True  
USED OIL TRANSPORTER: False  
USED OIL TRANSFER FACILITY: False  
USED OIL PROCESSOR: False  
USED OIL REREFINER: False  
USED OIL FUEL MRKTR DIRECTS SHPMNTS: False  
USED OIL FUEL MRKTR MEETS SPECS: False  
  
Facility Site ID Number: 93184477  
SWC Desc: Not reported



Map ID  
Direction  
Distance  
Elevation

MAP FINDINGS

Site

Database(s)

EDR ID Number  
EPA ID Number

**TRIM SYSTEMS (Continued)**

**1000349625**

FWC Desc: D001, F002, D009DOO1 F002  
Form Comm: Take 40 lbs off per drum for drum weight account for actual waste disposed  
Data Year: Not reported  
Permit by Rule: No  
Treatment by Generator: No  
Mixed radioactive waste: No  
Importer of hazardous waste: No  
Immediate recycler: No  
Treatment/Storage/Disposal/Recycling Facility: No  
Generator of dangerous fuel waste: No  
Generator marketing to burner: No  
"Other marketers (i.e., blender, distributor, etc.)": No  
Utility boiler burner: No  
Industry boiler burner: No  
Industrial Furnace: No  
Smelter defferal: No  
Universal waste - batteries - generate: No  
Universal waste - thermostats - generate: No  
Universal waste - mercury - generate: No  
Universal waste - lamps - generate: No  
Universal waste - batteries - accumulate: No  
Universal waste - thermostats - accumulate: No  
Universal waste - mercury - accumulate: No  
Universal waste - lamps - accumulate: No  
Destination Facility for Universal Waste: No  
Off-specification used oil burner - utility boiler: No  
Off-specification used oil burner - industrial boiler: No  
Off-specification used oil burner - industrial furnace: No  
EPA ID: WAD004906376  
Facility Address 2: Not reported  
TAX REG NBR: 601337668  
NAICS CD: 326199  
BUSINESS TYPE: Other plastics manufactur  
MAIL NAME: Trim Systems  
MAIL ADDR LINE1: 701 S Orchard St  
MAIL CITY,ST,ZIP: SEATTLE, WA 98108  
MAIL COUNTRY: UNITED STATES  
LEGAL ORG NAME: Trim Systems  
LEGAL ORG TYPE: Private  
LEGAL ADDR LINE1: 5700 Perimeter Dr  
LEGAL CITY,ST,ZIP: DUBLIN, OH 43017  
LEGAL COUNTRY: UNITED STATES  
LEGAL PHONE NBR: (614)880-2100  
LEGAL EFFECTIVE DATE: 10/29/1998  
LAND ORG NAME: Trim Systems  
LAND ORG TYPE: Private  
LAND PERSON NAME: Not reported  
LAND ADDR LINE1: 701 S Orchard St  
LAND CITY,ST,ZIP: SEATTLE, WA 98108  
LAND COUNTRY: UNITED STATES  
LAND PHONE NBR: (206)762-1410  
OPERATOR ORG NAME: Not reported  
OPERATOR ORG TYPE: Private  
OPERATOR ADDR LINE1: 701 S Orchard St  
OPERATOR CITY,ST,ZIP: SEATTLE, WA 98108  
OPERATOR COUNTRY: UNITED STATES

Map ID  
Direction  
Distance  
Elevation

MAP FINDINGS

Site

Database(s)

EDR ID Number  
EPA ID Number

TRIM SYSTEMS (Continued)

1000349625

OPERATOR PHONE NBR: (206) 762-1410  
OPERATOR EFFECTIVE DATE: 05/14/1997  
SITE CONTACT NAME: Victor Valdez  
SITE CONTACT ADDR LINE1: 701 S ORCHARD ST  
SITE CONTACT ZIP: SEATTLE, WA 98108  
SITE CONTACT COUNTRY: UNITED STATES  
SITE CONTACT PHONE NBR: 206762-1410 577  
SITE CONTACT EMAIL: victor.valdez@trimssystems.com  
FORM CONTACT NAME: Liana Beal  
FORM CONTACT ADDR LINE1: 701 S ORCHARD ST  
FORM CONTACT CITY,ST,ZIP: SEATTLE, WA 98108  
FORM CONTACT COUNTRY: UNITED STATES  
FORM CONTACT PHONE NBR: 206762-1410  
FORM CONTACT EMAIL: liana.beal@trimssystems.com  
GEN STATUS CD: LQG  
MONTHLY GENERATION: Yes  
BATCH GENERATION: No  
ONE TIME GENERATION: No  
TRANSPORTS OWN WASTE: No  
TRANSPORTS OTHRS WASTE: No  
RECYCLER ONSITE: No  
TRANSFER FACILITY: No  
OTHER EXEMPTION: Not reported  
UW BATTERY GEN: No  
USED OIL TRANSPORTER: No  
USED OIL TRANSFER FACILITY: No  
USED OIL PROCESSOR: No  
USED OIL REREFINER: No  
USED OIL FUEL MRKTR DIRECTS SHPMNTS: No  
USED OIL FUEL MRKTR MEETS SPECS: No

Facility Site ID Number: 93184477  
SWC Desc: Not reported  
FWC Desc: D001, F002, D009DOO1 F002  
Form Comm: Take 40 lbs off per drum for drum weight account for actual waste disposed  
Data Year: Not reported  
Permit by Rule: FALSE  
Treatment by Generator: FALSE  
Mixed radioactive waste: FALSE  
Importer of hazardous waste: FALSE  
Immediate recycler: FALSE  
Treatment/Storage/Disposal/Recycling Facility: FALSE  
Generator of dangerous fuel waste: FALSE  
Generator marketing to burner: FALSE  
"Other marketers (i.e., blender, distributor, etc.)": FALSE  
Utility boiler burner: FALSE  
Industry boiler burner: FALSE  
Industrial Furnace: FALSE  
Smelter defferal: FALSE  
Universal waste - batteries - generate: FALSE  
Universal waste - thermostats - generate: FALSE  
Universal waste - mercury - generate: FALSE  
Universal waste - lamps - generate: FALSE  
Universal waste - batteries - accumulate: FALSE  
Universal waste - thermostats - accumulate: FALSE  
Universal waste - mercury - accumulate: FALSE

Map ID  
Direction  
Distance  
Elevation

MAP FINDINGS

Site

Database(s)

EDR ID Number  
EPA ID Number

**TRIM SYSTEMS (Continued)**

**1000349625**

Universal waste - lamps - accumulate: FALSE  
Destination Facility for Universal Waste: FALSE  
Off-specification used oil burner - utility boiler: FALSE  
Off-specification used oil burner - industrial boiler: FALSE  
Off-specification used oil burner - industrial furnace: FALSE  
EPA ID: WAD004906376  
Facility Address 2: Not reported  
TAX REG NBR: 601337668  
NAICS CD: 326199  
BUSINESS TYPE: Other plastics manufactur  
MAIL NAME: Trim Systems  
MAIL ADDR LINE1: 701 S Orchard St  
MAIL CITY,ST,ZIP: SEATTLE, WA 98108  
MAIL COUNTRY: UNITED STATES  
LEGAL ORG NAME: Trim Systems  
LEGAL ORG TYPE: Private  
LEGAL ADDR LINE1: 5700 Perimeter Dr  
LEGAL CITY,ST,ZIP: DUBLIN, OH 43017  
LEGAL COUNTRY: UNITED STATES  
LEGAL PHONE NBR: (614)880-2100  
LEGAL EFFECTIVE DATE: 10/29/1998  
LAND ORG NAME: Trim Systems  
LAND ORG TYPE: Private  
LAND PERSON NAME: Not reported  
LAND ADDR LINE1: 701 S Orchard St  
LAND CITY,ST,ZIP: SEATTLE, WA 98108  
LAND COUNTRY: UNITED STATES  
LAND PHONE NBR: (206)762-1410  
OPERATOR ORG NAME: Not reported  
OPERATOR ORG TYPE: Private  
OPERATOR ADDR LINE1: 701 S Orchard St  
OPERATOR CITY,ST,ZIP: SEATTLE, WA 98108  
OPERATOR COUNTRY: UNITED STATES  
OPERATOR PHONE NBR: (206) 762-1410  
OPERATOR EFFECTIVE DATE: 05/14/1997  
SITE CONTACT NAME: Victor Valdez  
SITE CONTACT ADDR LINE1: 701 S ORCHARD ST  
SITE CONTACT ZIP: SEATTLE, WA 98108  
SITE CONTACT COUNTRY: UNITED STATES  
SITE CONTACT PHONE NBR: 206762-1410 577  
SITE CONTACT EMAIL: victor.valdez@cvgrp.com  
FORM CONTACT NAME: Liana Beal  
FORM CONTACT ADDR LINE1: 701 S ORCHARD ST  
FORM CONTACT CITY,ST,ZIP: SEATTLE, WA 98108  
FORM CONTACT COUNTRY: UNITED STATES  
FORM CONTACT PHONE NBR: 206762-1410  
FORM CONTACT EMAIL: liana.beal@cvgrp.com  
GEN STATUS CD: LQG  
MONTHLY GENERATION: TRUE  
BATCH GENERATION: FALSE  
ONE TIME GENERATION: FALSE  
TRANSPORTS OWN WASTE: FALSE  
TRANSPORTS OTHRS WASTE: FALSE  
RECYCLER ONSITE: FALSE  
TRANSFER FACILITY: FALSE  
OTHER EXEMPTION: Not reported  
UW BATTERY GEN: FALSE

Map ID  
Direction  
Distance  
Elevation

MAP FINDINGS

Site

Database(s)

EDR ID Number  
EPA ID Number

**TRIM SYSTEMS (Continued)**

**1000349625**

USED OIL TRANSPORTER: FALSE  
USED OIL TRANSFER FACILITY: FALSE  
USED OIL PROCESSOR: FALSE  
USED OIL REREFINER: FALSE  
USED OIL FUEL MRKTR DIRECTS SHPMNTS: FALSE  
USED OIL FUEL MRKTR MEETS SPECS: FALSE

HAZNET:

Year: 2008  
Gepaid: WAD004906376  
Contact: MITCHELL DAVID  
Telephone: 2067621410  
Mailing Name: Not reported  
Mailing Address: 701 S ORCHARD ST  
Mailing City,St,Zip: SEATTLE, WA 981083428  
Gen County: Not reported  
TSD EPA ID: CAD980884183  
TSD County: Not reported  
Waste Category: Not reported  
Disposal Method: Storage, Bulking, And/Or Transfer Off Site--No Treatment/Reovery (H010-H129) Or (H131-H135)  
Tons: 1.668  
Facility County: Not reported

Year: 2008  
Gepaid: WAD004906376  
Contact: MITCHELL DAVID  
Telephone: 2067621410  
Mailing Name: Not reported  
Mailing Address: 701 S ORCHARD ST  
Mailing City,St,Zip: SEATTLE, WA 981083428  
Gen County: Not reported  
TSD EPA ID: CAD980884183  
TSD County: Not reported  
Waste Category: Unspecified organic liquid mixture  
Disposal Method: Storage, Bulking, And/Or Transfer Off Site--No Treatment/Reovery (H010-H129) Or (H131-H135)  
Tons: 4.471  
Facility County: Not reported

Year: 2008  
Gepaid: WAD004906376  
Contact: MITCHELL DAVID  
Telephone: 2067621410  
Mailing Name: Not reported  
Mailing Address: 701 S ORCHARD ST  
Mailing City,St,Zip: SEATTLE, WA 981083428  
Gen County: Not reported  
TSD EPA ID: CAD980884183  
TSD County: Not reported  
Waste Category: Liquids with pH <= 2  
Disposal Method: Storage, Bulking, And/Or Transfer Off Site--No Treatment/Reovery (H010-H129) Or (H131-H135)  
Tons: 0.02085  
Facility County: Not reported

Year: 2008

Map ID  
Direction  
Distance  
Elevation

MAP FINDINGS

Site

Database(s)

EDR ID Number  
EPA ID Number

**TRIM SYSTEMS (Continued)**

**1000349625**

Gepaid: WAD004906376  
Contact: MITCHELL DAVID  
Telephone: 2067621410  
Mailing Name: Not reported  
Mailing Address: 701 S ORCHARD ST  
Mailing City,St,Zip: SEATTLE, WA 981083428  
Gen County: Not reported  
TSD EPA ID: CAD980884183  
TSD County: Not reported  
Waste Category: Liquids with halogenated organic compounds >= 1,000 Mg./L  
Disposal Method: Storage, Bulking, And/Or Transfer Off Site--No Treatment/Reovery (H010-H129) Or (H131-H135)  
Tons: 3.05655  
Facility County: Not reported

Year: 2008  
Gepaid: WAD004906376  
Contact: MITCHELL DAVID  
Telephone: 2067621410  
Mailing Name: Not reported  
Mailing Address: 701 S ORCHARD ST  
Mailing City,St,Zip: SEATTLE, WA 981083428  
Gen County: Not reported  
TSD EPA ID: CAD980884183  
TSD County: Not reported  
Waste Category: Liquids with mercury >= 20 Mg./L  
Disposal Method: Storage, Bulking, And/Or Transfer Off Site--No Treatment/Reovery (H010-H129) Or (H131-H135)  
Tons: 0.0025  
Facility County: Not reported

[Click this hyperlink](#) while viewing on your computer to access 2 additional CA\_HAZNET: record(s) in the EDR Site Report.

**NPDES:**

Facility Status: Active  
Facility Type: Construction SW GP  
Admin Region: Headquarters  
Date Issued: 12/01/2010  
Latitude: 47.53833800  
Longitude: -122.324202  
Permit ID: WAR125589  
Permit Version: 1  
Permit Status: Active  
Permit SubStatus: Coverage Issued  
Ecology Contact: Tracie Walters  
WRIA: Duwamish-Green  
Permit Expiration Date: 12/31/2015  
Effective Date: 02/28/2012

**AIRS (EMI):**

Year Of Info: 2005  
Facility ID: 326199  
Facility Type: Not reported  
Facility Category Short Name: Not reported  
Facility Site Status Description: Not reported

Map ID  
Direction  
Distance  
Elevation

MAP FINDINGS

Site

Database(s)

EDR ID Number  
EPA ID Number

**TRIM SYSTEMS (Continued)**

**1000349625**

Ecolgy Fac ID:	Not reported
Plant Name:	Not reported
Plant SIC Code:	Not reported
Plant NAICS:	Not reported
NAICS Code:	Not reported
Plant Lat/Long:	Not reported
Plant Lat/Long (dms):	Not reported
Plant UTM East:	Not reported
Plant UTM North:	Not reported
Plant UTM Zone:	Not reported
Point Process SIC:	Not reported
Point Num:	2
Point NAICS:	326199
Lat/Long:	Not reported
Lat/Long (dms):	Not reported
Point UTM East:	Not reported
Point UTM North:	Not reported
Point UTM Zone:	Not reported
Point Desc:	SURFACE COATING OF PLASTIC PARTS
Point Comments:	Not reported
Local ID:	Not reported
Local Air Agency ID:	C
Fed County Code:	033
Source Number:	14002
Process ID:	2
Contact Name:	Not reported
Contact Phone:	Not reported
Contact Fax:	Not reported
Contact E-mail:	Not reported
Mailing Name:	Not reported
Mailing Address:	Not reported
Mailing City,St,Zip:	Not reported
Tot Suspended Partclte Emissions Estmn Code:	Not reported
PM10 Nonattainment Area:	Not reported
% Control Of Sulfur Dioxide Emissions:	Not reported
NO2 Chemical:	Not reported
% Cntrl Of Volatile Organic Compound Emissions:	Not reported
CO Nonattainment Area:	Not reported
Univsl Business ID:	Not reported
Boilers Design Capacity At A Point:	Not reported
% Of Ops Occuring During Qtr Jan-Mar:	Not reported
% Of Ops Occuring During Qtr Dec-Feb:	Not reported
% Of Ops Occuring During Qtr Apr-Jun:	Not reported
% Of Ops Occuring During Qtr Mar-May:	Not reported
% Of Ops Occuring During Qtr Jun-Aug:	Not reported
% Of Ops Occuring During Qtr Jul-Sep:	Not reported
% Of Ops Occuring During Qtr Sep-Nov:	Not reported
% Of Ops Occuring During Qtr Oct-Dec:	Not reported
# Of Hours Facility Operates Each Day:	Not reported
# Of Days Facility Operates Each Week:	Not reported
# Of Weeks Facility Operates Each Year:	Not reported
Exit Temp Of A Stack Or Vent:	Not reported
% Wtr In Stack / Vent Exhaust:	Not reported
Height Of Stack:	Not reported
Diameter Of Stack:	Not reported
Air Flow From A Vent Or Stack:	Not reported
% Oxygen In Stack / Vent Exhaust:	Not reported

Map ID  
Direction  
Distance  
Elevation

MAP FINDINGS

Site

Database(s)

EDR ID Number  
EPA ID Number

TRIM SYSTEMS (Continued)

1000349625

Flow Rate:	Not reported
Flow Unit:	Not reported
Vertical Dist Exhaust Travels From Stack/vent Outlet:	Not reported
SCC Process Desc:	40202202
EPA Code For Throughput Unit Of Measure:	Not reported
EPA Mat Code For Throughput At Each Process:	Not reported
EPA Code For Mat Thruput Fate Desc/input/output/existing:	Not reported
Description Of Material:	Not reported
Annual Qty Of Throughput Mat:	Not reported
Maximum Rate/Amount Of Annual Throughput:	Not reported
% Of Sulfur In Fuels:	Not reported
% Of Ash In Fuels:	Not reported
Emission Unit Output Threshold:	Not reported
Facility's Throughput Data Confidential:	Not reported
Tot Suspended Partclt Emissn Tons/Year:	Not reported
Tot Suspended Partclte Emissions Estrmn Code:	Not reported
Pri Particulate Matter Cntrl Tech Code At Point/Segment:	Not reported
Sec Particulate Matter Cntrl Tech Code At Point/segment:	Not reported
% Control Of Particulate Matter Emissions:	Not reported
Particulate Matter Emission (?10microns) Tons/Year:	Not reported
Partclte Matter Emission (?10microns) Est Code:	Not reported
Pri Prtclte Matter (?10microns) Cntrl Tech Code At Pt/Seg:	Not reported
Sec Prtclte Matter (?10microns) Cntl Tech Code At Pt/Seg:	Not reported
% Cntrl Of Prtclte Matter (? 10microns) Emisns:	Not reported
Prtclte Matter (?2.5microns)emisins In Tons/Yr:	Not reported
Prtclte Matter Emisn (?2.5microns) Est Code:	Not reported
Pri Ptculate Matter (?2.5microns) Ctl Tech Code At Pt/Seg:	Not reported
Sec Prtclte Matter (?2.5microns) Ctl Tech Code At Pt/Seg:	Not reported
% Cntrl Of Particulate Matter (?2.5microns) Emissions:	Not reported
Sulfur Dioxide Emissions Tons/Year:	Not reported
Sulfur Dioxide Emission Estimation Code:	Not reported
Pri Sulfur Dioxide Cntrl Tech Code At Pt/Seg:	Not reported
Secondary Sulfur Dioxide Cntrl Tech Code At Pt/Seg:	Not reported
% Control Of Sulfur Dioxide Emissions:	Not reported
Nitrous Oxides Emissions In Tons/Yr:	Not reported
Nitrous Oxides Emission Estimation Code:	Not reported
Pri Nitrous Oxides Cntrl Tech Code At Point/Segment:	Not reported
Sec Nitrous Oxide Control Tech Code At Point Segment:	Not reported
% Control Of Nitrous Oxides Emissions:	Not reported
Volatile Organic Compound Emitted Desc:	Not reported
Volatile Organic Compound Emissions In Tons/Year:	Not reported
Voltl Organic Compound Emissions Est Code:	Not reported
Pri Voltl Organic Compound Cntl Tech Code At Pt/seg:	Not reported
Sec Voltle Organic Compound Cntl Tech Code At Pt/Seg:	Not reported
% Cntrl Of Volatile Organic Compound Emissions:	Not reported
Carbon Monoxide Emissions In Tons/Year:	Not reported
Carbon Monoxide Emission Est Code:	Not reported
Pri Carbon Monoxide Cntrl Tech Code At Pt/Seg:	Not reported
Sec Carbon Monoxide Cntrl Tech Code At Pt/Seg:	Not reported
% Cntrl Of Carbon Monoxide Emissions:	Not reported
Lead Emissions In Tons/Year:	Not reported
Lead Emission Estimation Code:	Not reported
PM10 Nonattainment Area:	Not reported
Ozone Nonattainment Area:	Not reported
CO Nonattainment Area:	Not reported
UTM East:	Not reported
UTM North:	Not reported

Map ID  
Direction  
Distance  
Elevation

MAP FINDINGS

Site

Database(s)

EDR ID Number  
EPA ID Number

TRIM SYSTEMS (Continued)

1000349625

UTM Zone:	Not reported
P NH3 Control:	Not reported
NH3 tpy:	Not reported
S NH3 ctrl:	Not reported
NH3 % ctrl:	Not reported
STK ACFS:	Not reported
SCC Process Desc:	Not reported
Primary Control Device Code for SO2:	Not reported
Secondary Control Device Code for SO2:	Not reported
Insignificant Emissions Unit:	FALSE
Latitude/Longitude:	47.53871 / 122.32457
Whether Source Is An AOP(Title V) Source:	FALSE
Control Code1:	Not reported
Control Code2:	Not reported
Control Code3:	Not reported
Control Code4:	Not reported
Control Code5:	Not reported
Control Code6:	Not reported
Facility Site Supplemental Address:	Not reported
User Defined Site Code:	Not reported
User Defined RP Identifier Code:	Not reported
Release Point Status Code Description:	Not reported
Release Point Exit Gas Velocity Measure Quantity:	Not reported
Release Point Gas Velocity UOMCode:	Not reported
Release Point Exit Gas Flow Rate Measure Quantity:	Not reported
Release Point Gas Flow Rate UOM Code:	Not reported
Release Point Exit Gas Temperature Measure Quantity:	Not reported
Water Vapor Percent Quantity:	Not reported
Oxygen Percent Quantity:	Not reported
User Defined Unit Identifier Code:	Not reported
Emissions Unit Description:	Not reported
Unit Status Code Description:	Not reported
User Defined Process Identifier Code:	Not reported
Emission Unit Process Description:	Not reported
Short Name Description:	Not reported
Actual Hours Per Period Quantity:	Not reported
Pollutant Type Code:	Not reported
Average Percent Emissions Quantity:	Not reported
Year Of Info:	2005
Facility ID:	326199
Facility Type:	Not reported
Facility Category Short Name:	Not reported
Facility Site Status Description:	Not reported
Ecolgy Fac ID:	Not reported
Plant Name:	Not reported
Plant SIC Code:	Not reported
Plant NAICS:	Not reported
NAICS Code:	Not reported
Plant Lat/Long:	Not reported
Plant Lat/Long (dms):	Not reported
Plant UTM East:	Not reported
Plant UTM North:	Not reported
Plant UTM Zone:	Not reported
Point Process SIC:	Not reported
Point Num:	1
Point NAICS:	326199



Map ID  
 Direction  
 Distance  
 Elevation

MAP FINDINGS

Site

Database(s)

EDR ID Number  
 EPA ID Number

**TRIM SYSTEMS (Continued)**

**1000349625**

Lat/Long:	Not reported
Lat/Long (dms):	Not reported
Point UTM East:	Not reported
Point UTM North:	Not reported
Point UTM Zone:	Not reported
Point Desc:	PLASTIC FOAM PRODUCTS
Point Comments:	Not reported
Local ID:	Not reported
Local Air Agency ID:	C
Fed County Code:	033
Source Number:	14002
Process ID:	1
Contact Name:	Not reported
Contact Phone:	Not reported
Contact Fax:	Not reported
Contact E-mail:	Not reported
Mailing Name:	Not reported
Mailing Address:	Not reported
Mailing City,St,Zip:	Not reported
Tot Suspended Partclte Emissions Estmn Code:	Not reported
PM10 Nonattainment Area:	Not reported
% Control Of Sulfur Dioxide Emissions:	Not reported
NO2 Chemical:	Not reported
% Cntrl Of Volatile Organic Compound Emissions:	Not reported
CO Nonattainment Area:	Not reported
Univsl Business ID:	Not reported
Boilers Design Capacity At A Point:	Not reported
% Of Ops Occuring During Qtr Jan-Mar:	Not reported
% Of Ops Occuring During Qtr Dec-Feb:	Not reported
% Of Ops Occuring During Qtr Apr-Jun:	Not reported
% Of Ops Occuring During Qtr Mar-May:	Not reported
% Of Ops Occuring During Qtr Jun-Aug:	Not reported
% Of Ops Occuring During Qtr Jul-Sep:	Not reported
% Of Ops Occuring During Qtr Sep-Nov:	Not reported
% Of Ops Occuring During Qtr Oct-Dec:	Not reported
# Of Hours Facility Operates Each Day:	Not reported
# Of Days Facility Operates Each Week:	Not reported
# Of Weeks Facility Operates Each Year:	Not reported
Exit Temp Of A Stack Or Vent:	Not reported
% Wtr In Stack / Vent Exhaust:	Not reported
Height Of Stack:	Not reported
Diameter Of Stack:	Not reported
Air Flow From A Vent Or Stack:	Not reported
% Oxygen In Stack / Vent Exhaust:	Not reported
Flow Rate:	Not reported
Flow Unit:	Not reported
Vertical Dist Exhaust Travels From Stack/vent Outlet:	Not reported
SCC Process Desc:	30800802
EPA Code For Throughput Unit Of Measure:	Not reported
EPA Mat Code For Throughput At Each Process:	Not reported
EPA Code For Mat Thruput Fate Desc/input/output/existing	Not reported
Description Of Material:	Not reported
Annual Qty Of Throughput Mat:	Not reported
Maximum Rate/Amount Of Annual Throughput:	Not reported
% Of Sulfur In Fuels:	Not reported
% Of Ash In Fuels:	Not reported
Emission Unit Output Threshold:	Not reported

Map ID  
Direction  
Distance  
Elevation

MAP FINDINGS

Site

Database(s)

EDR ID Number  
EPA ID Number

**TRIM SYSTEMS (Continued)**

**1000349625**

Facility's Throughput Data Confidential:	Not reported
Tot Suspended Partclt Emisn Tons/Year:	Not reported
Tot Suspended Partclt Emissions Estmn Code:	Not reported
Pri Particulate Matter Cntrl Tech Code At Point/Segment:	Not reported
Sec Particulate Matter Cntrl Tech Code At Point/segment:	Not reported
% Control Of Particulate Matter Emissions:	Not reported
Particulate Matter Emission (?10microns) Tons/Year:	Not reported
Partclt Matter Emission (?10microns) Est Code:	Not reported
Pri Prtclt Matter (?10microns) Cntrl Tech Code At Pt/Seg:	Not reported
Sec Prtclt Matter (?10microns) Cntl Tech Code At Pt/Seg:	Not reported
% Cntrl Of Prtclt Matter (? 10microns) Emisns:	Not reported
Prticlte Matter (?2.5microns)emisins In Tons/Yr:	Not reported
Prticlte Matter Emisn (?2.5microns) Est Code:	Not reported
Pri Ptcuate Matter (?2.5microns) Ctl Tech Code At Pt/Seg:	Not reported
Sec Prticlte Matter (?2.5microns) Ctl Tech Code At Pt/Seg:	Not reported
% Cntrl Of Particulate Matter (?2.5microns) Emissions:	Not reported
Sulfur Dioxide Emissions Tons/Year:	Not reported
Sulfur Dioxide Emission Estimation Code:	Not reported
Pri Sulfur Dioxide Cntrl Tech Code At Pt/Seg:	Not reported
Secondary Sulfur Dioxide Cntrl Tech Code At Pt/Seg:	Not reported
% Control Of Sulfur Dioxide Emissions:	Not reported
Nitrous Oxides Emissions In Tons/Yr:	Not reported
Nitrous Oxides Emission Estimation Code:	Not reported
Pri Nitrous Oxides Cntrl Tech Code At Point/Segment:	Not reported
Sec Nitrous Oxide Control Tech Code At Point Segment:	Not reported
% Control Of Nitrous Oxides Emissions:	Not reported
Volatile Organic Compound Emitted Desc:	Not reported
Volatile Organic Compound Emissions In Tons/Year:	4
Voltl Organic Compound Emissions Est Code:	Not reported
Pri Voltl Organic Compound Cntl Tech Code At Pt/seg:	Not reported
Sec Voltle Organic Compound Cntl Tech Code At Pt/Seg:	Not reported
% Cntrl Of Volatile Organic Compound Emissions:	Not reported
Carbon Monoxide Emissions In Tons/Year:	Not reported
Carbon Monoxide Emission Est Code:	Not reported
Pri Carbon Monoxide Cntrl Tech Code At Pt/Seg:	Not reported
Sec Carbon Monoxide Cntrl Tech Code At Pt/Seg:	Not reported
% Cntrl Of Carbon Monoxide Emissions:	Not reported
Lead Emissions In Tons/Year:	Not reported
Lead Emission Estimation Code:	Not reported
PM10 Nonattainment Area:	Not reported
Ozone Nonattainment Area:	Not reported
CO Nonattainment Area:	Not reported
UTM East:	Not reported
UTM North:	Not reported
UTM Zone:	Not reported
P NH3 Control:	Not reported
NH3 tpy:	Not reported
S NH3 ctrl:	Not reported
NH3 % ctrl:	Not reported
STK ACFS:	Not reported
SCC Process Desc:	Not reported
Primary Control Device Code for SO2:	Not reported
Secondary Control Device Code for SO2:	Not reported
Insignificant Emissions Unit:	FALSE
Latitude/Longitude:	47.53871 / 122.32457
Whether Source Is An AOP(Title V) Source:	FALSE
Control Code1:	Not reported

Map ID  
Direction  
Distance  
Elevation

MAP FINDINGS

Site

Database(s)

EDR ID Number  
EPA ID Number

TRIM SYSTEMS (Continued)

1000349625

Control Code2:	Not reported
Control Code3:	Not reported
Control Code4:	Not reported
Control Code5:	Not reported
Control Code6:	Not reported
Facility Site Supplemental Address:	Not reported
User Defined Site Code:	Not reported
User Defined RP Identifier Code:	Not reported
Release Point Status Code Description:	Not reported
Release Point Exit Gas Velocity Measure Quantity:	Not reported
Release Point Gas Velocity UOMCode:	Not reported
Release Point Exit Gas Flow Rate Measure Quantity:	Not reported
Release Point Gas Flow Rate UOM Code:	Not reported
Release Point Exit Gas Temperature Measure Quantity:	Not reported
Water Vapor Percent Quantity:	Not reported
Oxygen Percent Quantity:	Not reported
User Defined Unit Identifier Code:	Not reported
Emissions Unit Description:	Not reported
Unit Status Code Description:	Not reported
User Defined Process Identifier Code:	Not reported
Emission Unit Process Description:	Not reported
Short Name Description:	Not reported
Actual Hours Per Period Quantity:	Not reported
Pollutant Type Code:	Not reported
Average Percent Emissions Quantity:	Not reported
Year Of Info:	2005
Facility ID:	326199
Facility Type:	Not reported
Facility Category Short Name:	Not reported
Facility Site Status Description:	Not reported
Ecology Fac ID:	Not reported
Plant Name:	Not reported
Plant SIC Code:	Not reported
Plant NAICS:	Not reported
NAICS Code:	Not reported
Plant Lat/Long:	Not reported
Plant Lat/Long (dms):	Not reported
Plant UTM East:	Not reported
Plant UTM North:	Not reported
Plant UTM Zone:	Not reported
Point Process SIC:	Not reported
Point Num:	2
Point NAICS:	326199
Lat/Long:	Not reported
Lat/Long (dms):	Not reported
Point UTM East:	Not reported
Point UTM North:	Not reported
Point UTM Zone:	Not reported
Point Desc:	SURFACE COATING OF PLASTIC PARTS
Point Comments:	Not reported
Local ID:	Not reported
Local Air Agency ID:	C
Fed County Code:	033
Source Number:	14002
Process ID:	1
Contact Name:	Not reported

Map ID  
 Direction  
 Distance  
 Elevation

MAP FINDINGS

Site

Database(s)

EDR ID Number  
 EPA ID Number

**TRIM SYSTEMS (Continued)**

**1000349625**

Contact Phone:	Not reported
Contact Fax:	Not reported
Contact E-mail:	Not reported
Mailing Name:	Not reported
Mailing Address:	Not reported
Mailing City, St, Zip:	Not reported
Tot Suspended Partclte Emissions Estm Code:	Not reported
PM10 Nonattainment Area:	Not reported
% Control Of Sulfur Dioxide Emissions:	Not reported
NO2 Chemical:	Not reported
% Cntrl Of Volatile Organic Compound Emissions:	Not reported
CO Nonattainment Area:	Not reported
Univsl Business ID:	Not reported
Boilers Design Capacity At A Point:	Not reported
% Of Ops Occuring During Qtr Jan-Mar:	Not reported
% Of Ops Occuring During Qtr Dec-Feb:	Not reported
% Of Ops Occuring During Qtr Apr-Jun:	Not reported
% Of Ops Occuring During Qtr Mar-May:	Not reported
% Of Ops Occuring During Qtr Jun-Aug:	Not reported
% Of Ops Occuring During Qtr Jul-Sep:	Not reported
% Of Ops Occuring During Qtr Sep-Nov:	Not reported
% Of Ops Occuring During Qtr Oct-Dec:	Not reported
# Of Hours Facility Operates Each Day:	Not reported
# Of Days Facility Operates Each Week:	Not reported
# Of Weeks Facility Operates Each Year:	Not reported
Exit Temp Of A Stack Or Vent:	Not reported
% Wtr In Stack / Vent Exhaust:	Not reported
Height Of Stack:	Not reported
Diameter Of Stack:	Not reported
Air Flow From A Vent Or Stack:	Not reported
% Oxygen In Stack / Vent Exhaust:	Not reported
Flow Rate:	Not reported
Flow Unit:	Not reported
Vertical Dist Exhaust Travels From Stack/vent Outlet:	Not reported
SCC Process Desc:	40202201
EPA Code For Throughput Unit Of Measure:	Not reported
EPA Mat Code For Throughput At Each Process:	Not reported
EPA Code For Mat Thruput Fate Desc/input/output/existing	Not reported
Description Of Material:	Not reported
Annual Qty Of Throughput Mat:	Not reported
Maximum Rate/Amount Of Annual Throughput:	Not reported
% Of Sulfur In Fuels:	Not reported
% Of Ash In Fuels:	Not reported
Emission Unit Output Threshold:	Not reported
Facility's Throughput Data Confidential:	Not reported
Tot Suspended Partclt Emissn Tons/Year:	Not reported
Tot Suspended Partclte Emissions Estm Code:	Not reported
Pri Particulate Matter Cntrl Tech Code At Point/Segment:	Not reported
Sec Particulate Matter Cntrl Tech Code At Point/segment:	Not reported
% Control Of Particulate Matter Emissions:	Not reported
Particulate Matter Emission (?10microns) Tons/Year:	Not reported
Partclte Matter Emission (?10microns) Est Code:	Not reported
Pri Prtlcte Matter (?10microns) Cntrl Tech Code At Pt/Seg:	Not reported
Sec Prtlcte Matter (?10microns) Cntl Tech Code At Pt/Seg:	Not reported
% Cntrl Of Prtlcte Matter (? 10microns) Emisns:	Not reported
Prticlte Matter (?2.5microns)emisins In Tons/Yr:	Not reported
Prticlte Matter Emisn (?2.5microns) Est Code:	Not reported

Map ID  
Direction  
Distance  
Elevation

MAP FINDINGS

Site

Database(s)

EDR ID Number  
EPA ID Number

**TRIM SYSTEMS (Continued)**

**1000349625**

Pri Ptculate Matter (?2.5microns) Ctl Tech Code At Pt/Seg: Not reported  
Sec Prticlte Matter (?2.5microns) Ctl Tech Code At Pt/Seg: Not reported  
% Cntrl Of Particulate Matter (?2.5microns) Emissions: Not reported  
Sulfur Dioxide Emissions Tons/Year: Not reported  
Sulfur Dioxide Emission Estimation Code: Not reported  
Pri Sulfur Dioxide Cntrl Tech Code At Pt/Seg: Not reported  
Secondary Sulfur Dioxide Cntrl Tech Code At Pt/Seg: Not reported  
% Control Of Sulfur Dioxide Emissions: Not reported  
Nitrous Oxides Emissions In Tons/Yr: Not reported  
Nitrous Oxides Emission Estimation Code: Not reported  
Pri Nitrous Oxides Cntrl Tech Code At Point/Segment: Not reported  
Sec Nitrous Oxide Control Tech Code At Point Segment: Not reported  
% Control Of Nitrous Oxides Emissions: Not reported  
Volatile Organic Compound Emitted Desc: Not reported  
Volatile Organic Compound Emissions In Tons/Year: 13  
Votl Organic Compound Emissions Est Code: Not reported  
Pri Voltl Organic Compound Cntl Tech Code At Pt/seg: Not reported  
Sec Voltle Organic Compound Cntl Tech Code At Pt/Seg: Not reported  
% Cntrl Of Volatile Organic Compound Emissions: Not reported  
Carbon Monoxide Emissions In Tons/Year: Not reported  
Carbon Monoxide Emission Est Code: Not reported  
Pri Carbon Monoxide Cntrl Tech Code At Pt/Seg: Not reported  
Sec Carbon Monoxide Cntrl Tech Code At Pt/Seg: Not reported  
% Cntrl Of Carbon Monoxide Emissions: Not reported  
Lead Emissions In Tons/Year: Not reported  
Lead Emission Estimation Code: Not reported  
PM10 Nonattainment Area: Not reported  
Ozone Nonattainment Area: Not reported  
CO Nonattainment Area: Not reported  
UTM East: Not reported  
UTM North: Not reported  
UTM Zone: Not reported  
P NH3 Control: Not reported  
NH3 tpy: Not reported  
S NH3 ctrl: Not reported  
NH3 % ctrl: Not reported  
STK ACFS: Not reported  
SCC Process Desc: Not reported  
Primary Control Device Code for SO2: Not reported  
Secondary Control Device Code for SO2: Not reported  
Insignificant Emissions Unit: FALSE  
Latitude/Longitude: 47.53871 / 122.32457  
Whether Source Is An AOP(Title V) Source: FALSE  
Control Code1: Not reported  
Control Code2: Not reported  
Control Code3: Not reported  
Control Code4: Not reported  
Control Code5: Not reported  
Control Code6: Not reported  
Facility Site Supplemental Address: Not reported  
User Defined Site Code: Not reported  
User Defined RP Identifier Code: Not reported  
Release Point Status Code Description: Not reported  
Release Point Exit Gas Velocity Measure Quantity: Not reported  
Release Point Gas Velocity UOMCode: Not reported  
Release Point Exit Gas Flow Rate Measure Quantity: Not reported  
Release Point Gas Flow Rate UOM Code: Not reported

Map ID  
 Direction  
 Distance  
 Elevation

MAP FINDINGS

Site

Database(s)

EDR ID Number  
 EPA ID Number

**TRIM SYSTEMS (Continued)**

**1000349625**

Release Point Exit Gas Temperature Measure Quantity: Not reported  
 Water Vapor Percent Quantity: Not reported  
 Oxygen Percent Quantity: Not reported  
 User Defined Unit Identifier Code: Not reported  
 Emissions Unit Description: Not reported  
 Unit Status Code Description: Not reported  
 User Defined Process Identifier Code: Not reported  
 Emission Unit Process Description: Not reported  
 Short Name Description: Not reported  
 Actual Hours Per Period Quantity: Not reported  
 Pollutant Type Code: Not reported  
 Average Percent Emissions Quantity: Not reported

**39**  
**WSW**  
 < 1/8  
**0.066 mi.**  
**348 ft.**

**S MYRTLE ST SPU OUTFALL**  
**550 S MYRTLE ST**  
**SEATTLE, WA 98108**

**WA ALLSITES S109823927**  
**N/A**

**Relative:**  
**Lower**

**ALLSITES:**

Facility Id: 6555  
 Latitude: 47.539346  
 Longitude: -122.32782  
 Ecology Interest Type Code: SCI  
 Facility ID: 6555  
 Facility Company: S MYRTLE ST SPU OUTFALL  
 Interaction: A  
 Interaction 1: SCI  
 Interaction 2: Source Control Inspection  
 Ecology Program: TOXICS  
 Program Data: SCM  
 Facility Alt.: S MYRTLE ST SPU OUTFALL  
 Program ID: Not reported  
 Date Interaction: 05/28/2009  
 Date Interaction 3: 05/28/2009

**Actual:**  
**7 ft.**

Facility/Site Interaction T: 78429  
 Geographic Location Identifier (Alias Facid): 6555  
 Interaction (Aka Env Int) Type Code: SCI  
 Interaction (Aka Env Int) Description: Source Control Inspection  
 Interaction Status: A  
 Federal Program Identifier: Not reported  
 Interaction Start Date: 05/28/2009  
 Interaction End Date: Not reported  
 prgm\_facil: S MYRTLE ST SPU OUTFALL  
 cur\_sys\_pr: TOXICS  
 cur\_sys\_nm: SCM

Map ID  
 Direction  
 Distance  
 Elevation

MAP FINDINGS

Site

Database(s)

EDR ID Number  
 EPA ID Number

**I40**  
**ESE**  
 < 1/8  
 0.067 mi.  
 356 ft.

**NICHOLS AND HARRIS**  
**7100 E MARGINAL WAY**  
**SEATTLE, WA**

**EDR US Hist Auto Stat**    **1009381142**  
 N/A

**Site 1 of 13 in cluster I**

**Relative:**  
**Higher**

EDR Historical Auto Stations:

Name:                    NICHOLS AND HARRIS  
 Year:                     1925  
 Type:                    AUTOMOBILE SERVICE STATIONS

**Actual:**  
**10 ft.**

Name:                    BURGENHAGEN ERNEST H  
 Year:                     1935  
 Type:                    GASOLINE AND OIL SERVICE STATIONS

Name:                    CRAWFORD S ASSOCIATED SERVICE  
 Year:                     1940  
 Type:                    GASOLINE AND OIL SERVICE STATIONS

**I41**  
**East**  
 < 1/8  
 0.068 mi.  
 358 ft.

**SEATTLE FIRE STATION 27**  
**1000 S MYRTLE ST**  
**SEATTLE, WA 98108**

**WA ALLSITES**    **U000592332**  
**WA CSCSL NFA**    **N/A**  
**WA UST**

**Site 2 of 13 in cluster I**

**Relative:**  
**Higher**

ALLSITES:

Facility Id:                72625161  
 Latitude:                 47.53928  
 Longitude:                -122.32185  
 Ecology Interest Type Code:    LSC

**Actual:**  
**10 ft.**

Facility ID:                72625161  
 Facility Company:        SEATTLE FIRE STATION 27  
 Interaction:                A  
 Interaction 1:             UST  
 Interaction 2:             Underground Storage Tank  
 Ecology Program:        TOXICS  
 Program Data:            ISIS  
 Facility Alt.:              Not reported  
 Program ID:                7886  
 Date Interaction:         01/01/1971  
 Date Interaction 3:       01/01/1971

Facility ID:                72625161  
 Facility Company:        SEATTLE FIRE STATION 27  
 Interaction:                I  
 Interaction 1:             LUST  
 Interaction 2:             LUST Facility  
 Ecology Program:        TOXICS  
 Program Data:            ISIS  
 Facility Alt.:              Not reported  
 Program ID:                7886  
 Date Interaction:         06/29/2000  
 Date Interaction 3:       06/29/2000

Facility ID:                72625161  
 Facility Company:        SEATTLE FIRE STATION 27  
 Interaction:                I  
 Interaction 1:             LSC  
 Interaction 2:             Local Source Control  
 Ecology Program:        HAZWASTE

Map ID  
Direction  
Distance  
Elevation

MAP FINDINGS

Site

Database(s)

EDR ID Number  
EPA ID Number

SEATTLE FIRE STATION 27 (Continued)

U000592332

Program Data:	LSC
Facility Alt.:	SFD Fire Station 27
Program ID:	Not reported
Date Interaction:	06/16/2009
Date Interaction 3:	06/16/2009
Facility Id:	72625161
Latitude:	47.53928
Longitude:	-122.32185
Ecology Interest Type Code:	LUST
Facility ID:	72625161
Facility Company:	SEATTLE FIRE STATION 27
Interaction:	A
Interaction 1:	UST
Interaction 2:	Underground Storage Tank
Ecology Program:	TOXICS
Program Data:	ISIS
Facility Alt.:	Not reported
Program ID:	7886
Date Interaction:	01/01/1971
Date Interaction 3:	01/01/1971
Facility ID:	72625161
Facility Company:	SEATTLE FIRE STATION 27
Interaction:	I
Interaction 1:	LUST
Interaction 2:	LUST Facility
Ecology Program:	TOXICS
Program Data:	ISIS
Facility Alt.:	Not reported
Program ID:	7886
Date Interaction:	06/29/2000
Date Interaction 3:	06/29/2000
Facility ID:	72625161
Facility Company:	SEATTLE FIRE STATION 27
Interaction:	I
Interaction 1:	LSC
Interaction 2:	Local Source Control
Ecology Program:	HAZWASTE
Program Data:	LSC
Facility Alt.:	SFD Fire Station 27
Program ID:	Not reported
Date Interaction:	06/16/2009
Date Interaction 3:	06/16/2009
Facility Id:	72625161
Latitude:	47.53928
Longitude:	-122.32185
Ecology Interest Type Code:	UST
Facility ID:	72625161
Facility Company:	SEATTLE FIRE STATION 27
Interaction:	A
Interaction 1:	UST
Interaction 2:	Underground Storage Tank



Map ID  
Direction  
Distance  
Elevation

MAP FINDINGS

Site

Database(s)

EDR ID Number  
EPA ID Number

SEATTLE FIRE STATION 27 (Continued)

U000592332

Ecology Program:	TOXICS
Program Data:	ISIS
Facility Alt.:	Not reported
Program ID:	7886
Date Interaction:	01/01/1971
Date Interaction 3:	01/01/1971
Facility ID:	72625161
Facility Company:	SEATTLE FIRE STATION 27
Interaction:	I
Interaction 1:	LUST
Interaction 2:	LUST Facility
Ecology Program:	TOXICS
Program Data:	ISIS
Facility Alt.:	Not reported
Program ID:	7886
Date Interaction:	06/29/2000
Date Interaction 3:	06/29/2000
Facility ID:	72625161
Facility Company:	SEATTLE FIRE STATION 27
Interaction:	I
Interaction 1:	LSC
Interaction 2:	Local Source Control
Ecology Program:	HAZWASTE
Program Data:	LSC
Facility Alt.:	SFD Fire Station 27
Program ID:	Not reported
Date Interaction:	06/16/2009
Date Interaction 3:	06/16/2009

CSCSL NFA:

Facility/Site Id:	72625161
CS Id:	10286
NFA Date:	10/03/2011
Rank:	Not reported
VCP:	No
Latitude:	47.539279999999998
Longitude:	-122.321856

UST:

Facility ID:	72625161
Site Id:	7886
UBI:	1780489530010034
Phone Number:	2066843832
Decimal Latitude:	47.539279999999998
Decimal Longitude:	-122.321856

Tank Name:	F27-1
Tag Number:	Not reported
Tank Status:	Removed
Tank Status Date:	08/06/1996
Tank Install Date:	00/01/1971
Tank Closure Date:	Not reported
Capacity Range:	111 TO 1,100 Gallons

Map ID  
Direction  
Distance  
Elevation

MAP FINDINGS

Site

Database(s)

EDR ID Number  
EPA ID Number

**SEATTLE FIRE STATION 27 (Continued)**

**U000592332**

Tank Permit Expiration Date: 07/31/2000  
Tank Upgrade Date: Not reported  
Tank Spill Prevention: None  
Tank Overfill Prevention: None  
Tank Material: Not reported  
Tank Construction: Single Wall Tank  
Tank Tightness Test: Annual  
Tank Corrosion Protection: None  
Tank Manifold: Not reported  
Tank Release Detection: Manual Inventory Control (daily)  
Tank SFC Type: Not reported  
Pipe Material: Not reported  
Pipe Construction: Single Wall Pipe  
Pipe Primary Release Detection: Not reported  
Pipe Second Release Detection: Not reported  
Pipe Corrosion Protection: None  
Pipe Pumping System: Non-Safe Suction (Ta)  
Responsible Unit: NORTHWEST  
Dispenser/Pump SFC Type: Not reported

**I42**  
**East**  
**< 1/8**  
**0.068 mi.**  
**358 ft.**

**SEATTLE FIRE STATION #27**  
**1000 S. MYRTLE ST.**  
**SEATTLE, WA 98108**

**WA ICR S104782979**  
**N/A**

**Site 3 of 13 in cluster I**

**Relative:**  
**Higher**

ICR:  
Date Ecology Received Report: 06/29/00  
Contaminants Found at Site: Petroleum products  
Media Contaminated: Soil  
Waste Management: Tank  
Region: North Western  
Type of Report Ecology Received: Interim cleanup report  
Site Register Issue: 98-29  
County Code: 17  
Contact: Not reported  
Report Title: UST Site Assessment

**Actual:**  
**10 ft.**

Date Ecology Received Report: 05/30/02  
Contaminants Found at Site: Petroleum products  
Media Contaminated: Soil  
Waste Management: Tank  
Region: North Western  
Type of Report Ecology Received: Final cleanup report  
Site Register Issue: 98-49  
County Code: 17  
Contact: Not reported  
Report Title: Site Characterization

Map ID  
 Direction  
 Distance  
 Elevation

MAP FINDINGS

Site

Database(s)

EDR ID Number  
 EPA ID Number

**I43**  
**ESE**  
**< 1/8**  
**0.069 mi.**  
**362 ft.**

**JENSEN FAMILY LTD PARTNERS**  
**1001 S MYRTLE ST**  
**SEATTLE, WA 98108**

**WA ALLSITES**    **S110037044**  
**N/A**

**Site 4 of 13 in cluster I**

**Relative:**  
**Higher**

ALLSITES:

**Actual:**  
**10 ft.**

Facility Id: 11106  
 Latitude: 47.539127  
 Longitude: -122.31977  
 Ecology Interest Type Code: LSC  
 Facility ID: 11106  
 Facility Company: Jensen Family LTD Partners  
 Interaction: I  
 Interaction 1: LSC  
 Interaction 2: Local Source Control  
 Ecology Program: HAZWASTE  
 Program Data: LSC  
 Facility Alt.: Jensen Family LTD Partners  
 Program ID: Not reported  
 Date Interaction: 06/16/2009  
 Date Interaction 3: 06/16/2009

Facility/Site Interaction T: 88466  
 Geographic Location Identifier (Alias Facid): 11106  
 Interaction (Aka Env Int) Type Code: LSC  
 Interaction (Aka Env Int) Description: Local Source Control  
 Interaction Status: I  
 Federal Program Identifier: Not reported  
 Interaction Start Date: 06/16/2009  
 Interaction End Date: 04/29/2010  
 prgm\_facil: Jensen Family LTD Partners  
 cur\_sys\_pr: HAZWASTE  
 cur\_sys\_nm: LSC

Facility Id: 21606  
 Latitude: 47.539127  
 Longitude: -122.31977  
 Ecology Interest Type Code: LSC  
 Facility ID: 21606  
 Facility Company: Essential Baking Company  
 Interaction: I  
 Interaction 1: LSC  
 Interaction 2: Local Source Control  
 Ecology Program: HAZWASTE  
 Program Data: LSC  
 Facility Alt.: Essential Baking Company  
 Program ID: Not reported  
 Date Interaction: 06/16/2009  
 Date Interaction 3: 06/16/2009

Facility/Site Interaction T: 92637  
 Geographic Location Identifier (Alias Facid): 21606  
 Interaction (Aka Env Int) Type Code: LSC  
 Interaction (Aka Env Int) Description: Local Source Control  
 Interaction Status: I  
 Federal Program Identifier: Not reported  
 Interaction Start Date: 06/16/2009

Map ID  
Direction  
Distance  
Elevation

MAP FINDINGS

Site

Database(s)

EDR ID Number  
EPA ID Number

JENSEN FAMILY LTD PARTNERS (Continued)

S110037044

Interaction End Date: 06/16/2009  
prgm\_facil: Essential Baking Company  
cur\_sys\_pr: HAZWASTE  
cur\_sys\_nm: LSC

I44  
ESE  
< 1/8  
0.070 mi.  
371 ft.

7100 E MARGINAL WAY S  
SEATTLE, WA 98108

EDR US Hist Auto Stat 1015610989  
N/A

Site 5 of 13 in cluster I

Relative:  
Higher

EDR Historical Auto Stations:

Name: MOBILE BRAKE SVC  
Year: 2010  
Address: 7100 E MARGINAL WAY S

Actual:  
10 ft.

Name: MOBILE BRAKE SERVICES  
Year: 2011  
Address: 7100 E MARGINAL WAY S

I45  
ESE  
< 1/8  
0.077 mi.  
405 ft.

7110 E MARGINAL WAY S  
SEATTLE, WA 98108

EDR US Hist Auto Stat 1015611671  
N/A

Site 6 of 13 in cluster I

Relative:  
Higher

EDR Historical Auto Stations:

Name: CASCADE TRANSMISSION SERVICE  
Year: 1999  
Address: 7110 E MARGINAL WAY S

Actual:  
10 ft.

Name: TOMS BRAKES & CLUTCHES  
Year: 2001  
Address: 7110 E MARGINAL WAY S

E46  
North  
< 1/8  
0.078 mi.  
414 ft.

HAT N BOOTS  
6800 E MARGINAL WAY  
SEATTLE, WA

EDR US Hist Auto Stat 1009380350  
N/A

Site 3 of 6 in cluster E

Relative:  
Higher

EDR Historical Auto Stations:

Name: PREMIUM TEX  
Year: 1955  
Type: GAS STATIONS

Actual:  
11 ft.

Name: HAT N BOOTS  
Year: 1960  
Type: GASOLINE STATIONS

Map ID  
Direction  
Distance  
Elevation

MAP FINDINGS

Site

Database(s)

EDR ID Number  
EPA ID Number

I47  
ESE  
< 1/8  
0.081 mi.  
428 ft.

HOEL ALF  
7120 E MARGINAL WAY  
SEATTLE, WA

EDR US Hist Auto Stat

1009381280  
N/A

Site 7 of 13 in cluster I

Relative:  
Higher

EDR Historical Auto Stations:

Name: FINLEY AND MAXIM  
Year: 1930  
Type: AUTOMOBILE GARAGES

Actual:  
10 ft.

Name: HOEL ALF  
Year: 1935  
Type: GASOLINE AND OIL SERVICE STATIONS

Name: SCHRAUM S SERVICE STATION  
Year: 1944  
Type: GASOLINE AND OIL SERVICE STATIONS

Name: PIEREN S ASSOCIATED SERVICE  
Year: 1955  
Type: GAS STATIONS

Name: PIEREN S ASSOCIATED SERVICE  
Year: 1960  
Type: GASOLINE STATIONS

I48  
East  
< 1/8  
0.081 mi.  
429 ft.

HEUSCHELE FREDK W  
6950 FLORA AVE  
SEATTLE, WA

EDR US Hist Auto Stat

1009380652  
N/A

Site 8 of 13 in cluster I

Relative:  
Higher

EDR Historical Auto Stations:

Name: HEUSCHELE FREDK W  
Year: 1920  
Type: AUTOMOBILE REPAIRS AND SUPPLIES

Actual:  
11 ft.

Name: MYRTLE STREET GARAGE  
Year: 1925  
Type: AUTOMOBILE GARAGES

I49  
East  
< 1/8  
0.082 mi.  
434 ft.

SEATTLE CITY LIGHT  
1012 S. MYRTLE ST.  
SEATTLE, WA 98108

WA ICR

S104487381  
N/A

Site 9 of 13 in cluster I

Relative:  
Higher

ICR:

Date Ecology Received Report: 09/14/90  
Contaminants Found at Site: Petroleum products  
Media Contaminated: Soil  
Waste Management: Tank  
Region: North Western  
Type of Report Ecology Received: Interim cleanup report  
Site Register Issue: 90-12  
County Code: 17  
Contact: Not reported

Actual:  
10 ft.

Map ID  
Direction  
Distance  
Elevation

MAP FINDINGS

Site

Database(s)

EDR ID Number  
EPA ID Number

SEATTLE CITY LIGHT (Continued)

S104487381

Report Title: Not reported

150  
ESE  
< 1/8  
0.083 mi.  
439 ft.

RICK S PHILLIPS 66 SERVICE STATION  
7120 E MARGINAL WAY S  
SEATTLE, WA

EDR US Hist Auto Stat

1009381281  
N/A

Site 10 of 13 in cluster I

Relative:  
Higher

EDR Historical Auto Stations:

Actual:  
10 ft.

- Name: CLINTON S FLYING A SERVICE
- Year: 1966
- Type: GASOLINE STATIONS
  
- Name: RICK S PHILLIPS 66 SERVICE STATION
- Year: 1970
- Type: GASOLINE STATIONS
  
- Name: APEX AUTO SERVICE
- Year: 1999
- Address: 7120 E MARGINAL WAY S
  
- Name: APEX AUTO SERVICE
- Year: 2000
- Address: 7120 E MARGINAL WAY S
  
- Name: APEX AUTO SERVICE
- Year: 2001
- Address: 7120 E MARGINAL WAY S
  
- Name: APEX AUTO SERVICE
- Year: 2002
- Address: 7120 E MARGINAL WAY S
  
- Name: APEX AUTO SERVICE
- Year: 2003
- Address: 7120 E MARGINAL WAY S
  
- Name: APEX AUTO SERVICE
- Year: 2004
- Address: 7120 E MARGINAL WAY S
  
- Name: FUJI AUTO REPAIR SHOP
- Year: 2005
- Address: 7120 E MARGINAL WAY S
  
- Name: APEX AUTO SVC
- Year: 2010
- Address: 7120 E MARGINAL WAY S
  
- Name: APEX AUTO SERVICE
- Year: 2011
- Address: 7120 E MARGINAL WAY S
  
- Name: APEX AUTO SERVICE
- Year: 2012
- Address: 7120 E MARGINAL WAY S

Map ID  
Direction  
Distance  
Elevation

MAP FINDINGS

Site

Database(s)

EDR ID Number  
EPA ID Number

I51  
ESE  
< 1/8  
0.083 mi.  
439 ft.

**BUDGET PROPERTIES**  
7120 E MARGINAL WAY  
SEATTLE, WA 98108  
**Site 11 of 13 in cluster I**

WA ALLSITES U004127413  
WA UST N/A

**Relative:**  
**Higher**

ALLSITES:

Facility Id: 65141181  
Latitude: 47.54092  
Longitude: -122.32547  
Ecology Interest Type Code: UST  
Facility ID: 65141181  
Facility Company: REMARKABLE TIRE  
Interaction: I  
Interaction 1: UST  
Interaction 2: Underground Storage Tank  
Ecology Program: TOXICS  
Program Data: ISIS  
Facility Alt.: Not reported  
Program ID: Not reported  
Date Interaction: 02/29/2000  
Date Interaction 3: 02/29/2000

**Actual:**  
**10 ft.**

UST:

Facility ID: 65141181  
Site Id: 2797  
UBI: Not reported  
Phone Number: Not reported  
Decimal Latitude: 47.54092  
Decimal Longitude: -122.32547599999999

Tank Name: 0413758  
Tag Number: Not reported  
Tank Status: Removed  
Tank Status Date: 08/06/1996  
Tank Install Date: 00/31/1964  
Tank Closure Date: Not reported  
Capacity Range: Not reported  
Tank Permit Expiration Date: Not reported  
Tank Upgrade Date: Not reported  
Tank Spill Prevention: Not reported  
Tank Overfill Prevention: Not reported  
Tank Material: Steel  
Tank Construction: Single Wall Tank  
Tank Tightness Test: Not reported  
Tank Corrosion Protection: Not reported  
Tank Manifold: Not reported  
Tank Release Detection: Not reported  
Tank SFC Type: Not reported  
Pipe Material: Steel  
Pipe Construction: Not reported  
Pipe Primary Release Detection: Not reported  
Pipe Second Release Detection: Not reported  
Pipe Corrosion Protection: Not reported  
Pipe Pumping System: Not reported  
Responsible Unit: NORTHWEST  
Dispencer/Pump SFC Type: Not reported

Map ID  
 Direction  
 Distance  
 Elevation

MAP FINDINGS

Site

Database(s)

EDR ID Number  
 EPA ID Number

**BUDGET PROPERTIES (Continued)**

**U004127413**

Tank Name: 0413759  
 Tag Number: Not reported  
 Tank Status: Removed  
 Tank Status Date: 08/06/1996  
 Tank Install Date: 00/31/1964  
 Tank Closure Date: Not reported  
 Capacity Range: Not reported  
 Tank Permit Expiration Date: Not reported  
 Tank Upgrade Date: Not reported  
 Tank Spill Prevention: Not reported  
 Tank Overfill Prevention: Not reported  
 Tank Material: Steel  
 Tank Construction: Single Wall Tank  
 Tank Tightness Test: Not reported  
 Tank Corrosion Protection: Not reported  
 Tank Manifold: Not reported  
 Tank Release Detection: Not reported  
 Tank SFC Type: Not reported  
 Pipe Material: Steel  
 Pipe Construction: Not reported  
 Pipe Primary Release Detection: Not reported  
 Pipe Second Release Detection: Not reported  
 Pipe Corrosion Protection: Not reported  
 Pipe Pumping System: Not reported  
 Responsible Unit: NORTHWEST  
 Dispenser/Pump SFC Type: Not reported

**I52**  
**East**  
**< 1/8**  
**0.084 mi.**  
**446 ft.**

**JOHNSON INDUSTRIES INC**  
**1015 S MYRTLE ST**  
**SEATTLE, WA 98108**

**WA ALLSITES S110036398**  
**N/A**

**Site 12 of 13 in cluster I**

**Relative:**  
**Higher**

**ALLSITES:**  
 Facility Id: 3134  
 Latitude: 47.539355  
 Longitude: -122.32132  
 Ecology Interest Type Code: LSC  
 Facility ID: 3134  
 Facility Company: Johnson Industries Inc  
 Interaction: I  
 Interaction 1: LSC  
 Interaction 2: Local Source Control  
 Ecology Program: HAZWASTE  
 Program Data: LSC  
 Facility Alt.: Johnson Industries Inc  
 Program ID: Not reported  
 Date Interaction: 06/16/2009  
 Date Interaction 3: 06/16/2009  
 Facility/Site Interaction T: 92449  
 Geographic Location Identifier (Alias Facid): 3134  
 Interaction (Aka Env Int) Type Code: LSC  
 Interaction (Aka Env Int) Description: Local Source Control  
 Interaction Status: I  
 Federal Program Identifier: Not reported  
 Interaction Start Date: 06/16/2009  
 Interaction End Date: 04/29/2010

**Actual:**  
**10 ft.**



Map ID  
Direction  
Distance  
Elevation

MAP FINDINGS

Site

Database(s)

EDR ID Number  
EPA ID Number

**JOHNSON INDUSTRIES INC (Continued)**

**S110036398**

prgm\_facil: Johnson Industries Inc  
cur\_sys\_pr: HAZWASTE  
cur\_sys\_nm: LSC

**E53**  
North  
< 1/8  
0.085 mi.  
451 ft.

**HAT N BOOTS**  
**6800 E MARGINAL WAY S**  
**SEATTLE, WA**

**EDR US Hist Auto Stat** **1009380351**  
**N/A**

**Site 4 of 6 in cluster E**

**Relative:**  
**Higher**

EDR Historical Auto Stations:

Name: HAT N BOOTS  
Year: 1966  
Type: GASOLINE STATIONS

**Actual:**  
**11 ft.**

Name: HAT N BOOTS  
Year: 1970  
Type: GASOLINE STATIONS

Name: HAT N BOOTS  
Year: 1986  
Type: GASOLINE STATIONS

**E54**  
North  
< 1/8  
0.085 mi.  
451 ft.

**WA DNR CORSON AVE SITE HAT BOO**  
**6800 E MARGINAL WAY & CORSON A**  
**SEATTLE, WA**

**RCRA NonGen / NLR** **1000352112**  
**FINDS** **WAD980723175**  
**WA ALLSITES**  
**WA UST**

**Site 5 of 6 in cluster E**

**Relative:**  
**Higher**

RCRA NonGen / NLR:

Date form received by agency: 03/15/1989  
Facility name: WA DNR CORSON AVE SITE HAT BOO  
Facility address: 6800 E MARGINAL WAY & CORSON A  
SEATTLE, WA 98108  
EPA ID: WAD980723175  
Mailing address: 1102 S QUINCE MS EV 11  
OLYMPIA, WA 98504  
Contact: WA DNR WA DNR  
Contact address: 1102 S QUINCE MS EV 11  
OLYMPIA, WA 98504  
Contact country: US  
Contact telephone: (000)000-0000  
Contact email: Not reported  
EPA Region: 10  
Classification: Non-Generator  
Description: Handler: Non-Generators do not presently generate hazardous waste

**Actual:**  
**11 ft.**

Owner/Operator Summary:

Owner/operator name: WA DNR W  
Owner/operator address: 6800 E MARGINAL WAY S  
SEATTLE, WA 98108  
Owner/operator country: US  
Owner/operator telephone: (000)000-0000  
Legal status: Private  
Owner/Operator Type: Owner

Map ID  
Direction  
Distance  
Elevation

MAP FINDINGS

Site

Database(s)

EDR ID Number  
EPA ID Number

**WA DNR CORSON AVE SITE HAT BOO (Continued)**

**1000352112**

Owner/Op start date: 05/02/1996  
Owner/Op end date: Not reported

Handler Activities Summary:

U.S. importer of hazardous waste: No  
Mixed waste (haz. and radioactive): No  
Recycler of hazardous waste: No  
Transporter of hazardous waste: No  
Treater, storer or disposer of HW: No  
Underground injection activity: No  
On-site burner exemption: No  
Furnace exemption: No  
Used oil fuel burner: No  
Used oil processor: No  
Used oil refiner: No  
Used oil fuel marketer to burner: No  
Used oil Specification marketer: No  
Used oil transfer facility: No  
Used oil transporter: No

Violation Status: No violations found

FINDS:

Registry ID: 110008217401

Environmental Interest/Information System

Washington Facility / Site Identification System (WA-FSIS) provides a means to query and display data maintained by the Washington Department of Ecology. This system contains key information for each facility/site that is currently, or has been, of interest to the Air Quality, Dam Safety, Hazardous Waste, Toxics Cleanup, and Water Quality Programs.

RCRAInfo is a national information system that supports the Resource Conservation and Recovery Act (RCRA) program through the tracking of events and activities related to facilities that generate, transport, and treat, store, or dispose of hazardous waste. RCRAInfo allows RCRA program staff to track the notification, permit, compliance, and corrective action activities required under RCRA.

ALLSITES:

Facility Id: 61845527  
Latitude: 47.5433  
Longitude: -122.32943  
Ecology Interest Type Code: UST  
Facility ID: 61845527  
Facility Company: WA DNR Corson Ave Site Hat Boo  
Interaction: I  
Interaction 1: HWG  
Interaction 2: Hazardous Waste Generator  
Ecology Program: HAZWASTE  
Program Data: TURBOWASTE  
Facility Alt.: Not reported  
Program ID: WAD980723175  
Date Interaction: 03/15/1989

Map ID  
Direction  
Distance  
Elevation

MAP FINDINGS

Site

Database(s)

EDR ID Number  
EPA ID Number

**WA DNR CORSON AVE SITE HAT BOO (Continued)**

**1000352112**

Date Interaction 3: 03/15/1989  
Facility ID: 61845527  
Facility Company: WA DNR Corson Ave Site Hat Boo  
Interaction: I  
Interaction 1: UST  
Interaction 2: Underground Storage Tank  
Ecology Program: TOXICS  
Program Data: ISIS  
Facility Alt.: Not reported  
Program ID: 8914  
Date Interaction: 02/29/2000  
Date Interaction 3: 02/29/2000

Facility Id: 61845527  
Latitude: 47.5433  
Longitude: -122.32943  
Ecology Interest Type Code: HWG  
Facility ID: 61845527  
Facility Company: WA DNR Corson Ave Site Hat Boo  
Interaction: I  
Interaction 1: HWG  
Interaction 2: Hazardous Waste Generator  
Ecology Program: HAZWASTE  
Program Data: TURBOWASTE  
Facility Alt.: Not reported  
Program ID: WAD980723175  
Date Interaction: 03/15/1989  
Date Interaction 3: 03/15/1989

Facility ID: 61845527  
Facility Company: WA DNR Corson Ave Site Hat Boo  
Interaction: I  
Interaction 1: UST  
Interaction 2: Underground Storage Tank  
Ecology Program: TOXICS  
Program Data: ISIS  
Facility Alt.: Not reported  
Program ID: 8914  
Date Interaction: 02/29/2000  
Date Interaction 3: 02/29/2000

**UST:**

Facility ID: 61845527  
Site Id: 8914  
UBI: Not reported  
Phone Number: Not reported  
Decimal Latitude: 47.543300000000002  
Decimal Longitude: -122.329436

Tank Name: DIESEL  
Tag Number: Not reported  
Tank Status: Removed  
Tank Status Date: 08/06/1996  
Tank Install Date: 00/31/1964

Map ID  
Direction  
Distance  
Elevation

MAP FINDINGS

Site

Database(s)

EDR ID Number  
EPA ID Number

**WA DNR CORSON AVE SITE HAT BOO (Continued)**

**1000352112**

Tank Closure Date: Not reported  
Capacity Range: Not reported  
Tank Permit Expiration Date: Not reported  
Tank Upgrade Date: Not reported  
Tank Spill Prevention: Not reported  
Tank Overfill Prevention: Not reported  
Tank Material: Not reported  
Tank Construction: Not reported  
Tank Tightness Test: Not reported  
Tank Corrosion Protection: Not reported  
Tank Manifold: Not reported  
Tank Release Detection: Not reported  
Tank SFC Type: Not reported  
Pipe Material: Not reported  
Pipe Construction: Not reported  
Pipe Primary Release Detection: Not reported  
Pipe Second Release Detection: Not reported  
Pipe Corrosion Protection: Not reported  
Pipe Pumping System: Not reported  
Responsible Unit: NORTHWEST  
Dispencer/Pump SFC Type: Not reported

Tank Name: NO LEAD  
Tag Number: Not reported  
Tank Status: Removed  
Tank Status Date: 08/06/1996  
Tank Install Date: 00/31/1964  
Tank Closure Date: Not reported  
Capacity Range: Not reported  
Tank Permit Expiration Date: Not reported  
Tank Upgrade Date: Not reported  
Tank Spill Prevention: Not reported  
Tank Overfill Prevention: Not reported  
Tank Material: Not reported  
Tank Construction: Not reported  
Tank Tightness Test: Not reported  
Tank Corrosion Protection: Not reported  
Tank Manifold: Not reported  
Tank Release Detection: Not reported  
Tank SFC Type: Not reported  
Pipe Material: Not reported  
Pipe Construction: Not reported  
Pipe Primary Release Detection: Not reported  
Pipe Second Release Detection: Not reported  
Pipe Corrosion Protection: Not reported  
Pipe Pumping System: Not reported  
Responsible Unit: NORTHWEST  
Dispencer/Pump SFC Type: Not reported

Tank Name: REGULAR  
Tag Number: Not reported  
Tank Status: Removed  
Tank Status Date: 08/06/1996  
Tank Install Date: 00/31/1964  
Tank Closure Date: Not reported

Map ID  
 Direction  
 Distance  
 Elevation

MAP FINDINGS

Site

Database(s)

EDR ID Number  
 EPA ID Number

**WA DNR CORSON AVE SITE HAT BOO (Continued)**

**1000352112**

Capacity Range: Not reported  
 Tank Permit Expiration Date: Not reported  
 Tank Upgrade Date: Not reported  
 Tank Spill Prevention: Not reported  
 Tank Overfill Prevention: Not reported  
 Tank Material: Not reported  
 Tank Construction: Not reported  
 Tank Tightness Test: Not reported  
 Tank Corrosion Protection: Not reported  
 Tank Manifold: Not reported  
 Tank Release Detection: Not reported  
 Tank SFC Type: Not reported  
 Pipe Material: Not reported  
 Pipe Construction: Not reported  
 Pipe Primary Release Detection: Not reported  
 Pipe Second Release Detection: Not reported  
 Pipe Corrosion Protection: Not reported  
 Pipe Pumping System: Not reported  
 Responsible Unit: NORTHWEST  
 Dispenser/Pump SFC Type: Not reported

**I55  
 East  
 < 1/8  
 0.086 mi.  
 452 ft.**

**KOHL & MADDEN  
 1017 S MYRTLE ST  
 SEATTLE, WA**

**Site 13 of 13 in cluster I**

**RCRA NonGen / NLR  
 FINDS  
 WA ALLSITES  
 WA MANIFEST**

**1001233973  
 WAH000003780**

**Relative:  
 Higher**

RCRA NonGen / NLR:

Date form received by agency: 01/02/2009  
 Facility name: KOHL & MADDEN  
 Facility address: 1017 S MYRTLE ST  
 SEATTLE, WA 98108  
 EPA ID: WAH000003780  
 Contact: KOHL & MADDEN KOHL & MADDEN  
 Contact address: 1017 S MYRTLE ST  
 SEATTLE, WA 98108  
 Contact country: US  
 Contact telephone: (000)000-0000  
 Contact email: Not reported  
 EPA Region: 10  
 Classification: Non-Generator  
 Description: Handler: Non-Generators do not presently generate hazardous waste

**Actual:  
 10 ft.**

Owner/Operator Summary:

Owner/operator name: REGAN B  
 Owner/operator address: 1017 S MYRTLE ST  
 SEATTLE, WA 98108  
 Owner/operator country: US  
 Owner/operator telephone: (206)768-1500  
 Legal status: Private  
 Owner/Operator Type: Operator  
 Owner/Op start date: 12/04/1997  
 Owner/Op end date: Not reported  
 Owner/operator name: KOHL & MADDEN  
 Owner/operator address: 1017 S MYRTLE ST  
 SEATTLE, WA 98108

Map ID  
Direction  
Distance  
Elevation

MAP FINDINGS

Site

Database(s)

EDR ID Number  
EPA ID Number

**KOHL & MADDEN (Continued)**

1001233973

Owner/operator country: US  
Owner/operator telephone: Not reported  
Legal status: Private  
Owner/Operator Type: Owner  
Owner/Op start date: 04/15/2000  
Owner/Op end date: Not reported

Owner/operator name: REGAN BARGER  
Owner/operator address: 1017 S MYRTLE ST  
SEATTLE, WA 98108

Owner/operator country: US  
Owner/operator telephone: Not reported  
Legal status: Private  
Owner/Operator Type: Operator  
Owner/Op start date: 12/04/1997  
Owner/Op end date: Not reported

Owner/operator name: KOHL & MADDEN K  
Owner/operator address: 1017 S MYRTLE ST  
SEATTLE, WA 98108

Owner/operator country: US  
Owner/operator telephone: (206)768-1500  
Legal status: Private  
Owner/Operator Type: Owner  
Owner/Op start date: 04/15/2000  
Owner/Op end date: Not reported

Handler Activities Summary:

U.S. importer of hazardous waste: No  
Mixed waste (haz. and radioactive): No  
Recycler of hazardous waste: No  
Transporter of hazardous waste: No  
Treater, storer or disposer of HW: No  
Underground injection activity: No  
On-site burner exemption: No  
Furnace exemption: No  
Used oil fuel burner: No  
Used oil processor: No  
Used oil refiner: No  
Used oil fuel marketer to burner: No  
Used oil Specification marketer: No  
Used oil transfer facility: No  
Used oil transporter: No

Historical Generators:

Date form received by agency: 12/31/2007  
Facility name: KOHL & MADDEN  
Classification: Not a generator, verified

Date form received by agency: 12/31/2005  
Facility name: KOHL & MADDEN  
Classification: Not a generator, verified

Date form received by agency: 12/31/2003  
Facility name: KOHL & MADDEN  
Classification: Not a generator, verified

Map ID  
Direction  
Distance  
Elevation

MAP FINDINGS

Site

Database(s)

EDR ID Number  
EPA ID Number

**KOHL & MADDEN (Continued)**

**1001233973**

Violation Status: No violations found

**FINDS:**

Registry ID: 110005391780

**Environmental Interest/Information System**

Washington Facility / Site Identification System (WA-FSIS) provides a means to query and display data maintained by the Washington Department of Ecology. This system contains key information for each facility/site that is currently, or has been, of interest to the Air Quality, Dam Safety, Hazardous Waste, Toxics Cleanup, and Water Quality Programs.

RCRAInfo is a national information system that supports the Resource Conservation and Recovery Act (RCRA) program through the tracking of events and activities related to facilities that generate, transport, and treat, store, or dispose of hazardous waste. RCRAInfo allows RCRA program staff to track the notification, permit, compliance, and corrective action activities required under RCRA.

**HAZARDOUS WASTE BIENNIAL REPORTER**

**ALLSITES:**

Facility Id:	76197432
Latitude:	47.323432
Longitude:	-122.19408
Ecology Interest Type Code:	HWP
Facility ID:	76197432
Facility Company:	Kohl & Madden
Interaction:	I
Interaction 1:	HWG
Interaction 2:	Hazardous Waste Generator
Ecology Program:	HAZWASTE
Program Data:	TURBOWASTE
Facility Alt.:	Not reported
Program ID:	WAH000003780
Date Interaction:	12/04/1997
Date Interaction 3:	12/04/1997
Facility ID:	76197432
Facility Company:	Kohl & Madden
Interaction:	I
Interaction 1:	HWP
Interaction 2:	Hazardous Waste Planner
Ecology Program:	HAZWASTE
Program Data:	HWPPRT
Facility Alt.:	Not reported
Program ID:	WAH000003780
Date Interaction:	01/01/2000
Date Interaction 3:	01/01/2000
Facility ID:	76197432
Facility Company:	Kohl & Madden
Interaction:	I
Interaction 1:	HWOTHER

Map ID  
Direction  
Distance  
Elevation

MAP FINDINGS

Site

Database(s)

EDR ID Number  
EPA ID Number

**KOHL & MADDEN (Continued)**

**1001233973**

Interaction 2: Haz Waste Management Activity  
Ecology Program: HAZWASTE  
Program Data: TURBOWASTE  
Facility Alt.: Not reported  
Program ID: WAH000003780  
Date Interaction: 12/31/2003  
Date Interaction 3: 12/31/2003

Facility ID: 76197432  
Facility Company: Kohl & Madden  
Interaction: A  
Interaction 1: UW  
Interaction 2: Urban Waters  
Ecology Program: HAZWASTE  
Program Data: LSC  
Facility Alt.: Kohl & Madden  
Program ID: Not reported  
Date Interaction: 06/16/2009  
Date Interaction 3: 06/16/2009

Facility ID: 76197432  
Facility Company: Kohl & Madden  
Interaction: A  
Interaction 1: INDUSTGP  
Interaction 2: Industrial SW GP  
Ecology Program: WATQUAL  
Program Data: PARIS  
Facility Alt.: Kohl & Madden  
Program ID: Not reported  
Date Interaction: 09/15/2004  
Date Interaction 3: 09/15/2004

Facility Id: 76197432  
Latitude: 47.323432  
Longitude: -122.19408  
Ecology Interest Type Code: UW

Facility ID: 76197432  
Facility Company: Kohl & Madden  
Interaction: I  
Interaction 1: HWG  
Interaction 2: Hazardous Waste Generator  
Ecology Program: HAZWASTE  
Program Data: TURBOWASTE  
Facility Alt.: Not reported  
Program ID: WAH000003780  
Date Interaction: 12/04/1997  
Date Interaction 3: 12/04/1997

Facility ID: 76197432  
Facility Company: Kohl & Madden  
Interaction: I  
Interaction 1: HWP  
Interaction 2: Hazardous Waste Planner  
Ecology Program: HAZWASTE  
Program Data: HWPprt  
Facility Alt.: Not reported



Map ID  
Direction  
Distance  
Elevation

MAP FINDINGS

Site

Database(s)

EDR ID Number  
EPA ID Number

**KOHL & MADDEN (Continued)**

**1001233973**

Program ID:	WAH000003780
Date Interaction:	01/01/2000
Date Interaction 3:	01/01/2000
Facility ID:	76197432
Facility Company:	Kohl & Madden
Interaction:	I
Interaction 1:	HWOTHER
Interaction 2:	Haz Waste Management Activity
Ecology Program:	HAZWASTE
Program Data:	TURBOWASTE
Facility Alt.:	Not reported
Program ID:	WAH000003780
Date Interaction:	12/31/2003
Date Interaction 3:	12/31/2003
Facility ID:	76197432
Facility Company:	Kohl & Madden
Interaction:	A
Interaction 1:	UW
Interaction 2:	Urban Waters
Ecology Program:	HAZWASTE
Program Data:	LSC
Facility Alt.:	Kohl & Madden
Program ID:	Not reported
Date Interaction:	06/16/2009
Date Interaction 3:	06/16/2009
Facility ID:	76197432
Facility Company:	Kohl & Madden
Interaction:	A
Interaction 1:	INDUSTGP
Interaction 2:	Industrial SW GP
Ecology Program:	WATQUAL
Program Data:	PARIS
Facility Alt.:	Kohl & Madden
Program ID:	Not reported
Date Interaction:	09/15/2004
Date Interaction 3:	09/15/2004
Facility Id:	76197432
Latitude:	47.323432
Longitude:	-122.19408
Ecology Interest Type Code:	HWOTHER
Facility ID:	76197432
Facility Company:	Kohl & Madden
Interaction:	I
Interaction 1:	HWG
Interaction 2:	Hazardous Waste Generator
Ecology Program:	HAZWASTE
Program Data:	TURBOWASTE
Facility Alt.:	Not reported
Program ID:	WAH000003780
Date Interaction:	12/04/1997
Date Interaction 3:	12/04/1997

Map ID  
Direction  
Distance  
Elevation

MAP FINDINGS

Site

Database(s)

EDR ID Number  
EPA ID Number

**KOHL & MADDEN (Continued)**

**1001233973**

Facility ID: 76197432  
Facility Company: Kohl & Madden  
Interaction: I  
Interaction 1: HWP  
Interaction 2: Hazardous Waste Planner  
Ecology Program: HAZWASTE  
Program Data: HWPPRT  
Facility Alt.: Not reported  
Program ID: WAH000003780  
Date Interaction: 01/01/2000  
Date Interaction 3: 01/01/2000

Facility ID: 76197432  
Facility Company: Kohl & Madden  
Interaction: I  
Interaction 1: HWOTHER  
Interaction 2: Haz Waste Management Activity  
Ecology Program: HAZWASTE  
Program Data: TURBOWASTE  
Facility Alt.: Not reported  
Program ID: WAH000003780  
Date Interaction: 12/31/2003  
Date Interaction 3: 12/31/2003

Facility ID: 76197432  
Facility Company: Kohl & Madden  
Interaction: A  
Interaction 1: UW  
Interaction 2: Urban Waters  
Ecology Program: HAZWASTE  
Program Data: LSC  
Facility Alt.: Kohl & Madden  
Program ID: Not reported  
Date Interaction: 06/16/2009  
Date Interaction 3: 06/16/2009

Facility ID: 76197432  
Facility Company: Kohl & Madden  
Interaction: A  
Interaction 1: INDUSTGP  
Interaction 2: Industrial SW GP  
Ecology Program: WATQUAL  
Program Data: PARIS  
Facility Alt.: Kohl & Madden  
Program ID: Not reported  
Date Interaction: 09/15/2004  
Date Interaction 3: 09/15/2004

Facility Id: 914  
Latitude: 47.539357  
Longitude: -122.32130  
Ecology Interest Type Code: RSVP  
Facility ID: 914  
Facility Company: Carlyle Jensen  
Interaction: A  
Interaction 1: RSVP

Map ID  
Direction  
Distance  
Elevation

MAP FINDINGS

Site

Database(s)

EDR ID Number  
EPA ID Number

**KOHL & MADDEN (Continued)**

**1001233973**

Interaction 2: Revised Site Visit Program  
Ecology Program: HAZWASTE  
Program Data: RSVP  
Facility Alt.: Carlyle Jensen  
Program ID: Not reported  
Date Interaction: 06/16/2009  
Date Interaction 3: 06/16/2009

Facility/Site Interaction T: 79261  
Geographic Location Identifier (Alias Facid): 914  
Interaction (Aka Env Int) Type Code: RSVP  
Interaction (Aka Env Int) Description: Revised Site Visit Program  
Interaction Status: A  
Federal Program Identifier: Not reported  
Interaction Start Date: 06/16/2009  
Interaction End Date: Not reported  
prgm\_facil: Carlyle Jensen  
cur\_sys\_pr: HAZWASTE  
cur\_sys\_nm: RSVP

Facility Id: 76197432  
Latitude: 47.323432  
Longitude: -122.19408  
Ecology Interest Type Code: HWG  
Facility ID: 76197432  
Facility Company: Kohl & Madden  
Interaction: I  
Interaction 1: HWG  
Interaction 2: Hazardous Waste Generator  
Ecology Program: HAZWASTE  
Program Data: TURBOWASTE  
Facility Alt.: Not reported  
Program ID: WAH000003780  
Date Interaction: 12/04/1997  
Date Interaction 3: 12/04/1997

Facility ID: 76197432  
Facility Company: Kohl & Madden  
Interaction: I  
Interaction 1: HWP  
Interaction 2: Hazardous Waste Planner  
Ecology Program: HAZWASTE  
Program Data: HWPPRT  
Facility Alt.: Not reported  
Program ID: WAH000003780  
Date Interaction: 01/01/2000  
Date Interaction 3: 01/01/2000

Facility ID: 76197432  
Facility Company: Kohl & Madden  
Interaction: I  
Interaction 1: HWOTHER  
Interaction 2: Haz Waste Management Activity  
Ecology Program: HAZWASTE  
Program Data: TURBOWASTE  
Facility Alt.: Not reported

Map ID  
Direction  
Distance  
Elevation

MAP FINDINGS

Site

Database(s)

EDR ID Number  
EPA ID Number

**KOHL & MADDEN (Continued)**

**1001233973**

Program ID: WAH000003780  
Date Interaction: 12/31/2003  
Date Interaction 3: 12/31/2003

Facility ID: 76197432  
Facility Company: Kohl & Madden  
Interaction: A  
Interaction 1: UW  
Interaction 2: Urban Waters  
Ecology Program: HAZWASTE  
Program Data: LSC  
Facility Alt.: Kohl & Madden  
Program ID: Not reported  
Date Interaction: 06/16/2009  
Date Interaction 3: 06/16/2009

Facility ID: 76197432  
Facility Company: Kohl & Madden  
Interaction: A  
Interaction 1: INDUSTGP  
Interaction 2: Industrial SW GP  
Ecology Program: WATQUAL  
Program Data: PARIS  
Facility Alt.: Kohl & Madden  
Program ID: Not reported  
Date Interaction: 09/15/2004  
Date Interaction 3: 09/15/2004

Facility Id: 76197432  
Latitude: 47.323432  
Longitude: -122.19408  
Ecology Interest Type Code: INDUSTGP  
Facility ID: 76197432  
Facility Company: Kohl & Madden  
Interaction: I  
Interaction 1: HWG  
Interaction 2: Hazardous Waste Generator  
Ecology Program: HAZWASTE  
Program Data: TURBOWASTE  
Facility Alt.: Not reported  
Program ID: WAH000003780  
Date Interaction: 12/04/1997  
Date Interaction 3: 12/04/1997

Facility ID: 76197432  
Facility Company: Kohl & Madden  
Interaction: I  
Interaction 1: HWP  
Interaction 2: Hazardous Waste Planner  
Ecology Program: HAZWASTE  
Program Data: HWPPRT  
Facility Alt.: Not reported  
Program ID: WAH000003780  
Date Interaction: 01/01/2000  
Date Interaction 3: 01/01/2000

Map ID  
 Direction  
 Distance  
 Elevation

MAP FINDINGS

Site

Database(s)

EDR ID Number  
 EPA ID Number

**KOHL & MADDEN (Continued)**

1001233973

Facility ID: 76197432  
 Facility Company: Kohl & Madden  
 Interaction: I  
 Interaction 1: HWOTHER  
 Interaction 2: Haz Waste Management Activity  
 Ecology Program: HAZWASTE  
 Program Data: TURBOWASTE  
 Facility Alt.: Not reported  
 Program ID: WAH000003780  
 Date Interaction: 12/31/2003  
 Date Interaction 3: 12/31/2003

Facility ID: 76197432  
 Facility Company: Kohl & Madden  
 Interaction: A  
 Interaction 1: UW  
 Interaction 2: Urban Waters  
 Ecology Program: HAZWASTE  
 Program Data: LSC  
 Facility Alt.: Kohl & Madden  
 Program ID: Not reported  
 Date Interaction: 06/16/2009  
 Date Interaction 3: 06/16/2009

Facility ID: 76197432  
 Facility Company: Kohl & Madden  
 Interaction: A  
 Interaction 1: INDUSTGP  
 Interaction 2: Industrial SW GP  
 Ecology Program: WATQUAL  
 Program Data: PARIS  
 Facility Alt.: Kohl & Madden  
 Program ID: Not reported  
 Date Interaction: 09/15/2004  
 Date Interaction 3: 09/15/2004

**WA MANIFEST:**

Facility Site ID Number: 76197432  
 SWC Desc: Not reported  
 FWC Desc: Not reported  
 Form Comm: Not reported  
 Data Year: Not reported  
 Permit by Rule: False  
 Treatment by Generator: False  
 Mixed radioactive waste: False  
 Importer of hazardous waste: False  
 Immediate recycler: False  
 Treatment/Storage/Disposal/Recycling Facility: False  
 Generator of dangerous fuel waste: False  
 Generator marketing to burner: False  
 "Other marketers (i.e., blender, distributor, etc.)": False  
 Utility boiler burner: False  
 Industry boiler burner: False  
 Industrial Furnace: False  
 Smelter defferal: False  
 Universal waste - batteries - generate: False

Map ID  
Direction  
Distance  
Elevation

MAP FINDINGS

Site

Database(s)

EDR ID Number  
EPA ID Number

**KOHL & MADDEN (Continued)**

1001233973

Universal waste - thermostats - generate: False  
Universal waste - mercury - generate: False  
Universal waste - lamps - generate: False  
Universal waste - batteries - accumulate: False  
Universal waste - thermostats - accumulate: False  
Universal waste - mercury - accumulate: False  
Universal waste - lamps - accumulate: False  
Destination Facility for Universal Waste: False  
Off-specification used oil burner - utility boiler: False  
Off-specification used oil burner - industrial boiler: False  
Off-specification used oil burner - industrial furnace: False  
EPA ID: WAH000003780  
Facility Address 2: Not reported  
TAX REG NBR: 601014362  
NAICS CD: 32591  
BUSINESS TYPE: Not reported  
MAIL NAME: Kohl & Madden  
MAIL ADDR LINE1: 1017 S Myrtle St  
MAIL CITY,ST,ZIP: SEATTLE, WA 98108  
MAIL COUNTRY: UNITED STATES  
LEGAL ORG NAME: Kohl & Madden  
LEGAL ORG TYPE: Private  
LEGAL ADDR LINE1: 1017 S Myrtle St  
LEGAL CITY,ST,ZIP: SEATTLE, WA 98108  
LEGAL COUNTRY: UNITED STATES  
LEGAL PHONE NBR: 206-768-1500  
LEGAL EFFECTIVE DATE: 04/15/2000  
LAND ORG NAME: Gleboff & Jensen Enterprises  
LAND ORG TYPE: Private  
LAND PERSON NAME: Not reported  
LAND ADDR LINE1: 8275 166th Ave NE  
LAND ADDR LINE2: Ste 101  
LAND CITY,ST,ZIP: REDMOND, WA 98052  
LAND COUNTRY: UNITED STATES  
LAND PHONE NBR: (425)861-3443  
OPERATOR ORG NAME: Not reported  
OPERATOR ORG TYPE: Private  
OPERATOR ADDR LINE1: 1017 S Myrtle St  
OPERATOR CITY,ST,ZIP: SEATTLE, WA 98108  
OPERATOR COUNTRY: UNITED STATES  
OPERATOR PHONE NBR: 206-768-1500  
OPERATOR EFFECTIVE DATE: 12/04/1997  
SITE CONTACT NAME: Regan L Barger  
SITE CONTACT ADDR LINE1: 1017 S Myrtle St  
SITE CONTACT ZIP: SEATTLE, WA 98108  
SITE CONTACT COUNTRY: UNITED STATES  
SITE CONTACT PHONE NBR: (206)768-1500  
SITE CONTACT EMAIL: Not reported  
FORM CONTACT NAME: Regan L Barger  
FORM CONTACT ADDR LINE1: 1017 S Myrtle St  
FORM CONTACT CITY,ST,ZIP: SEATTLE, WA 98108  
FORM CONTACT COUNTRY: UNITED STATES  
FORM CONTACT PHONE NBR: (206)768-1500  
FORM CONTACT EMAIL: regan.barger@kohlmadden.com  
GEN STATUS CD: XQG  
MONTHLY GENERATION: False  
BATCH GENERATION: False

Map ID  
Direction  
Distance  
Elevation

MAP FINDINGS

Site

Database(s)

EDR ID Number  
EPA ID Number

**KOHL & MADDEN (Continued)**

1001233973

ONE TIME GENERATION: False  
TRANSPORTS OWN WASTE: False  
TRANSPORTS OTHRS WASTE: False  
RECYCLER ONSITE: False  
TRANSFER FACILITY: False  
OTHER EXEMPTION: Not reported  
UW BATTERY GEN: False  
USED OIL TRANSPORTER: False  
USED OIL TRANSFER FACILITY: False  
USED OIL PROCESSOR: False  
USED OIL REREFINER: False  
USED OIL FUEL MRKTR DIRECTS SHPMNTS: False  
USED OIL FUEL MRKTR MEETS SPECS: False

Facility Site ID Number: 76197432  
SWC Desc: Not reported  
FWC Desc: Not reported  
Form Comm: Not reported  
Data Year: Not reported  
Permit by Rule: No  
Treatment by Generator: No  
Mixed radioactive waste: No  
Importer of hazardous waste: No  
Immediate recycler: No  
Treatment/Storage/Disposal/Recycling Facility: No  
Generator of dangerous fuel waste: No  
Generator marketing to burner: No  
"Other marketers (i.e., blender, distributor, etc.)": No  
Utility boiler burner: No  
Industry boiler burner: No  
Industrial Furnace: No  
Smelter defferal: No  
Universal waste - batteries - generate: No  
Universal waste - thermostats - generate: No  
Universal waste - mercury - generate: No  
Universal waste - lamps - generate: No  
Universal waste - batteries - accumulate: No  
Universal waste - thermostats - accumulate: No  
Universal waste - mercury - accumulate: No  
Universal waste - lamps - accumulate: No  
Destination Facility for Universal Waste: No  
Off-specification used oil burner - utility boiler: No  
Off-specification used oil burner - industrial boiler: No  
Off-specification used oil burner - industrial furnace: No  
EPA ID: WAH000003780  
Facility Address 2: Not reported  
TAX REG NBR: 601014362  
NAICS CD: 32591  
BUSINESS TYPE: Not reported  
MAIL NAME: Kohl & Madden  
MAIL ADDR LINE1: 1017 S Myrtle St  
MAIL CITY,ST,ZIP: SEATTLE, WA 98108  
MAIL COUNTRY: UNITED STATES  
LEGAL ORG NAME: Kohl & Madden  
LEGAL ORG TYPE: Private  
LEGAL ADDR LINE1: 1017 S Myrtle St  
LEGAL CITY,ST,ZIP: SEATTLE, WA 98108

Map ID  
Direction  
Distance  
Elevation

MAP FINDINGS

Site

Database(s)

EDR ID Number  
EPA ID Number

**KOHL & MADDEN (Continued)**

**1001233973**

LEGAL COUNTRY: UNITED STATES  
LEGAL PHONE NBR: 206-768-1500  
LEGAL EFFECTIVE DATE: 04/15/2000  
LAND ORG NAME: Gleboff & Jensen Enterprises  
LAND ORG TYPE: Private  
LAND PERSON NAME: Not reported  
LAND ADDR LINE1: 8275 166th Ave NE  
LAND ADDR LINE2: Ste 101  
LAND CITY,ST,ZIP: REDMOND, WA 98052  
LAND COUNTRY: UNITED STATES  
LAND PHONE NBR: (425)861-3443  
OPERATOR ORG NAME: Not reported  
OPERATOR ORG TYPE: Private  
OPERATOR ADDR LINE1: 1017 S Myrtle St  
OPERATOR CITY,ST,ZIP: SEATTLE, WA 98108  
OPERATOR COUNTRY: UNITED STATES  
OPERATOR PHONE NBR: 206-768-1500  
OPERATOR EFFECTIVE DATE: 12/04/1997  
SITE CONTACT NAME: Regan L Barger  
SITE CONTACT ADDR LINE1: 1017 S Myrtle St  
SITE CONTACT ZIP: SEATTLE, WA 98108  
SITE CONTACT COUNTRY: UNITED STATES  
SITE CONTACT PHONE NBR: (206)768-1500  
SITE CONTACT EMAIL: Not reported  
FORM CONTACT NAME: Regan L Barger  
FORM CONTACT ADDR LINE1: 1017 S Myrtle St  
FORM CONTACT CITY,ST,ZIP: SEATTLE, WA 98108  
FORM CONTACT COUNTRY: UNITED STATES  
FORM CONTACT PHONE NBR: (206)768-1500  
FORM CONTACT EMAIL: regan.barger@kohlmadden.com  
GEN STATUS CD: XQG  
MONTHLY GENERATION: No  
BATCH GENERATION: No  
ONE TIME GENERATION: No  
TRANSPORTS OWN WASTE: No  
TRANSPORTS OTHRS WASTE: No  
RECYCLER ONSITE: No  
TRANSFER FACILITY: No  
OTHER EXEMPTION: Not reported  
UW BATTERY GEN: No  
USED OIL TRANSPORTER: No  
USED OIL TRANSFER FACILITY: No  
USED OIL PROCESSOR: No  
USED OIL REREFINER: No  
USED OIL FUEL MRKTR DIRECTS SHPMNTS: No  
USED OIL FUEL MRKTR MEETS SPECS: No  
  
Facility Site ID Number: 76197432  
SWC Desc: Not reported  
FWC Desc: Not reported  
Form Comm: Not reported  
Data Year: 2008  
Permit by Rule: False  
Treatment by Generator: False  
Mixed radioactive waste: False  
Importer of hazardous waste: False  
Immediate recycler: False



Map ID  
Direction  
Distance  
Elevation

MAP FINDINGS

Site

Database(s)

EDR ID Number  
EPA ID Number

**KOHL & MADDEN (Continued)**

1001233973

Treatment/Storage/Disposal/Recycling Facility: False  
Generator of dangerous fuel waste: False  
Generator marketing to burner: False  
"Other marketers (i.e., blender, distributor, etc.)": False  
Utility boiler burner: False  
Industry boiler burner: False  
Industrial Furnace: False  
Smelter deferral: False  
Universal waste - batteries - generate: False  
Universal waste - thermostats - generate: False  
Universal waste - mercury - generate: False  
Universal waste - lamps - generate: False  
Universal waste - batteries - accumulate: False  
Universal waste - thermostats - accumulate: False  
Universal waste - mercury - accumulate: False  
Universal waste - lamps - accumulate: False  
Destination Facility for Universal Waste: False  
Off-specification used oil burner - utility boiler: False  
Off-specification used oil burner - industrial boiler: False  
Off-specification used oil burner - industrial furnace: False  
EPA ID: WAH000003780  
Facility Address 2: Not reported  
TAX REG NBR: 601014362  
NAICS CD: 32591  
BUSINESS TYPE: Not reported  
MAIL NAME: Kohl & Madden  
MAIL ADDR LINE1: 1017 S Myrtle St  
MAIL CITY,ST,ZIP: SEATTLE, WA 98108  
MAIL COUNTRY: UNITED STATES  
LEGAL ORG NAME: Kohl & Madden  
LEGAL ORG TYPE: Private  
LEGAL ADDR LINE1: 1017 S Myrtle St  
LEGAL CITY,ST,ZIP: SEATTLE, WA 98108  
LEGAL COUNTRY: UNITED STATES  
LEGAL PHONE NBR: 206-768-1500  
LEGAL EFFECTIVE DATE: 04/15/2000  
LAND ORG NAME: Gleboff & Jensen Enterprises  
LAND ORG TYPE: Private  
LAND PERSON NAME: Not reported  
LAND ADDR LINE1: 8275 166th Ave NE  
LAND ADDR LINE2: Ste 101  
LAND CITY,ST,ZIP: REDMOND, WA 98052  
LAND COUNTRY: UNITED STATES  
LAND PHONE NBR: (425)861-3443  
OPERATOR ORG NAME: Not reported  
OPERATOR ORG TYPE: Private  
OPERATOR ADDR LINE1: 1017 S Myrtle St  
OPERATOR CITY,ST,ZIP: SEATTLE, WA 98108  
OPERATOR COUNTRY: UNITED STATES  
OPERATOR PHONE NBR: 206-768-1500  
OPERATOR EFFECTIVE DATE: 12/04/1997  
SITE CONTACT NAME: Regan L Barger  
SITE CONTACT ADDR LINE1: 1017 S Myrtle St  
SITE CONTACT ZIP: SEATTLE, WA 98108  
SITE CONTACT COUNTRY: UNITED STATES  
SITE CONTACT PHONE NBR: (206)768-1500  
SITE CONTACT EMAIL: Not reported

Map ID  
Direction  
Distance  
Elevation

MAP FINDINGS

Site

Database(s)

EDR ID Number  
EPA ID Number

**KOHL & MADDEN (Continued)**

1001233973

FORM CONTACT NAME: Regan L Barger  
FORM CONTACT ADDR LINE1: 1017 S Myrtle St  
FORM CONTACT CITY,ST,ZIP: SEATTLE, WA 98108  
FORM CONTACT COUNTRY: UNITED STATES  
FORM CONTACT PHONE NBR: (206)768-1500  
FORM CONTACT EMAIL: regan.barger@kohlmadden.com  
GEN STATUS CD: XQG  
MONTHLY GENERATION: False  
BATCH GENERATION: False  
ONE TIME GENERATION: False  
TRANSPORTS OWN WASTE: False  
TRANSPORTS OTHRS WASTE: False  
RECYCLER ONSITE: False  
TRANSFER FACILITY: False  
OTHER EXEMPTION: Not reported  
UW BATTERY GEN: False  
USED OIL TRANSPORTER: False  
USED OIL TRANSFER FACILITY: False  
USED OIL PROCESSOR: False  
USED OIL REREFINER: False  
USED OIL FUEL MRKTR DIRECTS SHPMNTS: False  
USED OIL FUEL MRKTR MEETS SPECS: False

Facility Site ID Number: 76197432  
SWC Desc: Not reported  
FWC Desc: Not reported  
Form Comm: Not reported  
Data Year: Not reported  
Permit by Rule: FALSE  
Treatment by Generator: FALSE  
Mixed radioactive waste: FALSE  
Importer of hazardous waste: FALSE  
Immediate recycler: FALSE  
Treatment/Storage/Disposal/Recycling Facility: FALSE  
Generator of dangerous fuel waste: FALSE  
Generator marketing to burner: FALSE  
"Other marketers (i.e., blender, distributor, etc.)": FALSE  
Utility boiler burner: FALSE  
Industry boiler burner: FALSE  
Industrial Furnace: FALSE  
Smelter defferal: FALSE  
Universal waste - batteries - generate: FALSE  
Universal waste - thermostats - generate: FALSE  
Universal waste - mercury - generate: FALSE  
Universal waste - lamps - generate: FALSE  
Universal waste - batteries - accumulate: FALSE  
Universal waste - thermostats - accumulate: FALSE  
Universal waste - mercury - accumulate: FALSE  
Universal waste - lamps - accumulate: FALSE  
Destination Facility for Universal Waste: FALSE  
Off-specification used oil burner - utility boiler: FALSE  
Off-specification used oil burner - industrial boiler: FALSE  
Off-specification used oil burner - industrial furnace: FALSE  
EPA ID: WAH000003780  
Facility Address 2: Not reported  
TAX REG NBR: 601014362  
NAICS CD: 32591

Map ID  
Direction  
Distance  
Elevation

MAP FINDINGS

Site

Database(s)

EDR ID Number  
EPA ID Number

**KOHL & MADDEN (Continued)**

**1001233973**

BUSINESS TYPE: Not reported  
MAIL NAME: Kohl & Madden  
MAIL ADDR LINE1: 1017 S Myrtle St  
MAIL CITY,ST,ZIP: SEATTLE, WA 98108  
MAIL COUNTRY: UNITED STATES  
LEGAL ORG NAME: Kohl & Madden  
LEGAL ORG TYPE: Private  
LEGAL ADDR LINE1: 1017 S Myrtle St  
LEGAL CITY,ST,ZIP: SEATTLE, WA 98108  
LEGAL COUNTRY: UNITED STATES  
LEGAL PHONE NBR: 206-768-1500  
LEGAL EFFECTIVE DATE: 04/15/2000  
LAND ORG NAME: Gleboff & Jensen Enterprises  
LAND ORG TYPE: Private  
LAND PERSON NAME: Not reported  
LAND ADDR LINE1: 8275 166th Ave NE  
LAND ADDR LINE2: Ste 101  
LAND CITY,ST,ZIP: REDMOND, WA 98052  
LAND COUNTRY: UNITED STATES  
LAND PHONE NBR: (425)861-3443  
OPERATOR ORG NAME: Not reported  
OPERATOR ORG TYPE: Private  
OPERATOR ADDR LINE1: 1017 S Myrtle St  
OPERATOR CITY,ST,ZIP: SEATTLE, WA 98108  
OPERATOR COUNTRY: UNITED STATES  
OPERATOR PHONE NBR: 206-768-1500  
OPERATOR EFFECTIVE DATE: 12/04/1997  
SITE CONTACT NAME: Regan L Barger  
SITE CONTACT ADDR LINE1: 1017 S Myrtle St  
SITE CONTACT ZIP: SEATTLE, WA 98108  
SITE CONTACT COUNTRY: UNITED STATES  
SITE CONTACT PHONE NBR: (206)768-1500  
SITE CONTACT EMAIL: Not reported  
FORM CONTACT NAME: Regan L Barger  
FORM CONTACT ADDR LINE1: 1017 S Myrtle St  
FORM CONTACT CITY,ST,ZIP: SEATTLE, WA 98108  
FORM CONTACT COUNTRY: UNITED STATES  
FORM CONTACT PHONE NBR: (206)768-1500  
FORM CONTACT EMAIL: regan.barger@kohlmadden.com  
GEN STATUS CD: XQG  
MONTHLY GENERATION: FALSE  
BATCH GENERATION: FALSE  
ONE TIME GENERATION: FALSE  
TRANSPORTS OWN WASTE: FALSE  
TRANSPORTS OTHRS WASTE: FALSE  
RECYCLER ONSITE: FALSE  
TRANSFER FACILITY: FALSE  
OTHER EXEMPTION: Not reported  
UW BATTERY GEN: FALSE  
USED OIL TRANSPORTER: FALSE  
USED OIL TRANSFER FACILITY: FALSE  
USED OIL PROCESSOR: FALSE  
USED OIL REREFINER: FALSE  
USED OIL FUEL MRKTR DIRECTS SHPMNTS: FALSE  
USED OIL FUEL MRKTR MEETS SPECS: FALSE

Map ID  
Direction  
Distance  
Elevation

MAP FINDINGS

Site

Database(s)

EDR ID Number  
EPA ID Number

E56  
NNW  
< 1/8  
0.088 mi.  
464 ft.

**NORTHWEST NUT & BOLT CO**  
**6795 E MARGINAL WAY S**  
**SEATTLE, WA**

**RCRA NonGen / NLR**  
**FINDS**  
**WA ALLSITES**

**1001600540**  
**WAH000008516**

**Site 6 of 6 in cluster E**

**Relative:**  
**Higher**

RCRA NonGen / NLR:

**Actual:**  
**11 ft.**

Date form received by agency: 12/09/1999  
Facility name: NORTHWEST NUT & BOLT CO  
Facility address: 6795 E MARGINAL WAY S  
SEATTLE, WA 98108  
EPA ID: WAH000008516  
Mailing address: PO BOX 2866  
PORTLAND, OR 97208  
Contact: NORTHWEST NUT & NORTHWEST NUT &  
Contact address: PO BOX 2866  
PORTLAND, OR 97208  
Contact country: US  
Contact telephone: (000)000-0000  
Contact email: Not reported  
EPA Region: 10  
Classification: Non-Generator  
Description: Handler: Non-Generators do not presently generate hazardous waste

**Owner/Operator Summary:**

Owner/operator name: SCHITZER NORTHW S  
Owner/operator address: 2353 130TH AVE NE STE 110  
BELLEVUE, WA 98005  
Owner/operator country: US  
Owner/operator telephone: (425)885-0200  
Legal status: Private  
Owner/Operator Type: Owner  
Owner/Op start date: 05/28/1999  
Owner/Op end date: Not reported

Owner/operator name: TONY A  
Owner/operator address: PO BOX 2866  
PORTLAND, OR 97208  
Owner/operator country: US  
Owner/operator telephone: (000)000-0000  
Legal status: Private  
Owner/Operator Type: Operator  
Owner/Op start date: 05/28/1999  
Owner/Op end date: Not reported

**Handler Activities Summary:**

U.S. importer of hazardous waste: No  
Mixed waste (haz. and radioactive): No  
Recycler of hazardous waste: No  
Transporter of hazardous waste: No  
Treater, storer or disposer of HW: No  
Underground injection activity: No  
On-site burner exemption: No  
Furnace exemption: No  
Used oil fuel burner: No  
Used oil processor: No  
Used oil refiner: No  
Used oil fuel marketer to burner: No

Map ID  
Direction  
Distance  
Elevation

MAP FINDINGS

Site

Database(s)

EDR ID Number  
EPA ID Number

**NORTHWEST NUT & BOLT CO (Continued)**

**1001600540**

Used oil Specification marketer: No  
Used oil transfer facility: No  
Used oil transporter: No

Violation Status: No violations found

**FINDS:**

Registry ID: 110005395385

**Environmental Interest/Information System**

RCRAInfo is a national information system that supports the Resource Conservation and Recovery Act (RCRA) program through the tracking of events and activities related to facilities that generate, transport, and treat, store, or dispose of hazardous waste. RCRAInfo allows RCRA program staff to track the notification, permit, compliance, and corrective action activities required under RCRA.

**ALLSITES:**

Facility Id: 96854446  
Latitude: 47.5429009  
Longitude: -122.32881  
Ecology Interest Type Code: HWG  
Facility ID: 96854446  
Facility Company: Northwest Nut & Bolt Co  
Interaction: I  
Interaction 1: HWG  
Interaction 2: Hazardous Waste Generator  
Ecology Program: HAZWASTE  
Program Data: TURBOWASTE  
Facility Alt.: Not reported  
Program ID: WAH000008516  
Date Interaction: 05/28/1999  
Date Interaction 3: 05/28/1999

**J57  
WNW  
< 1/8  
0.092 mi.  
486 ft.**

**GREATWESTERN CHEMICAL  
6900 FOX AVE S  
SEATTLE, WA 98108**

**WA UST U004187833  
N/A**

**Site 1 of 4 in cluster J**

**Relative:  
Lower**

UST:  
Facility ID: 2282  
Site Id: 3803  
UBI: 6011615320010004  
Phone Number: 2067632350  
Decimal Latitude: 47.541966000000002  
Decimal Longitude: -122.327366

**Actual:  
8 ft.**

Tank Name: 1  
Tag Number: Not reported  
Tank Status: Removed  
Tank Status Date: 08/06/1996  
Tank Install Date: 00/31/1964  
Tank Closure Date: Not reported  
Capacity Range: Not reported

Map ID  
Direction  
Distance  
Elevation

MAP FINDINGS

Site

Database(s)

EDR ID Number  
EPA ID Number

**GREATWESTERN CHEMICAL (Continued)**

**U004187833**

Tank Permit Expiration Date: Not reported  
Tank Upgrade Date: Not reported  
Tank Spill Prevention: Not reported  
Tank Overfill Prevention: Not reported  
Tank Material: Steel  
Tank Construction: Single Wall Tank  
Tank Tightness Test: Not reported  
Tank Corrosion Protection: Not reported  
Tank Manifold: Not reported  
Tank Release Detection: Not reported  
Tank SFC Type: Not reported  
Pipe Material: Not reported  
Pipe Construction: Not reported  
Pipe Primary Release Detection: Not reported  
Pipe Second Release Detection: Not reported  
Pipe Corrosion Protection: Not reported  
Pipe Pumping System: Not reported  
Responsible Unit: NORTHWEST  
Dispenser/Pump SFC Type: Not reported

Tank Name: 10  
Tag Number: Not reported  
Tank Status: Removed  
Tank Status Date: 08/06/1996  
Tank Install Date: 00/31/1964  
Tank Closure Date: Not reported  
Capacity Range: Not reported  
Tank Permit Expiration Date: Not reported  
Tank Upgrade Date: Not reported  
Tank Spill Prevention: Not reported  
Tank Overfill Prevention: Not reported  
Tank Material: Steel  
Tank Construction: Single Wall Tank  
Tank Tightness Test: Not reported  
Tank Corrosion Protection: Not reported  
Tank Manifold: Not reported  
Tank Release Detection: Not reported  
Tank SFC Type: Not reported  
Pipe Material: Not reported  
Pipe Construction: Not reported  
Pipe Primary Release Detection: Not reported  
Pipe Second Release Detection: Not reported  
Pipe Corrosion Protection: Not reported  
Pipe Pumping System: Not reported  
Responsible Unit: NORTHWEST  
Dispenser/Pump SFC Type: Not reported

Tank Name: 11  
Tag Number: Not reported  
Tank Status: Removed  
Tank Status Date: 08/06/1996  
Tank Install Date: 00/31/1964  
Tank Closure Date: Not reported  
Capacity Range: Not reported  
Tank Permit Expiration Date: Not reported

Map ID  
Direction  
Distance  
Elevation

MAP FINDINGS

Site

Database(s)

EDR ID Number  
EPA ID Number

**GREATWESTERN CHEMICAL (Continued)**

**U004187833**

Tank Upgrade Date: Not reported  
Tank Spill Prevention: Not reported  
Tank Overfill Prevention: Not reported  
Tank Material: Steel  
Tank Construction: Single Wall Tank  
Tank Tightness Test: Not reported  
Tank Corrosion Protection: Not reported  
Tank Manifold: Not reported  
Tank Release Detection: Not reported  
Tank SFC Type: Not reported  
Pipe Material: Not reported  
Pipe Construction: Not reported  
Pipe Primary Release Detection: Not reported  
Pipe Second Release Detection: Not reported  
Pipe Corrosion Protection: Not reported  
Pipe Pumping System: Not reported  
Responsible Unit: NORTHWEST  
Dispencer/Pump SFC Type: Not reported

Tank Name: 12  
Tag Number: Not reported  
Tank Status: Removed  
Tank Status Date: 08/06/1996  
Tank Install Date: 00/31/1964  
Tank Closure Date: Not reported  
Capacity Range: Not reported  
Tank Permit Expiration Date: Not reported  
Tank Upgrade Date: Not reported  
Tank Spill Prevention: Not reported  
Tank Overfill Prevention: Not reported  
Tank Material: Steel  
Tank Construction: Single Wall Tank  
Tank Tightness Test: Not reported  
Tank Corrosion Protection: Not reported  
Tank Manifold: Not reported  
Tank Release Detection: Not reported  
Tank SFC Type: Not reported  
Pipe Material: Not reported  
Pipe Construction: Not reported  
Pipe Primary Release Detection: Not reported  
Pipe Second Release Detection: Not reported  
Pipe Corrosion Protection: Not reported  
Pipe Pumping System: Not reported  
Responsible Unit: NORTHWEST  
Dispencer/Pump SFC Type: Not reported

Tank Name: 13  
Tag Number: Not reported  
Tank Status: Removed  
Tank Status Date: 08/06/1996  
Tank Install Date: 00/31/1964  
Tank Closure Date: Not reported  
Capacity Range: Not reported  
Tank Permit Expiration Date: Not reported  
Tank Upgrade Date: Not reported

Map ID  
Direction  
Distance  
Elevation

MAP FINDINGS

Site

Database(s)

EDR ID Number  
EPA ID Number

**GREATWESTERN CHEMICAL (Continued)**

**U004187833**

Tank Spill Prevention: Not reported  
Tank Overfill Prevention: Not reported  
Tank Material: Steel  
Tank Construction: Single Wall Tank  
Tank Tightness Test: Not reported  
Tank Corrosion Protection: Not reported  
Tank Manifold: Not reported  
Tank Release Detection: Not reported  
Tank SFC Type: Not reported  
Pipe Material: Not reported  
Pipe Construction: Not reported  
Pipe Primary Release Detection: Not reported  
Pipe Second Release Detection: Not reported  
Pipe Corrosion Protection: Not reported  
Pipe Pumping System: Not reported  
Responsible Unit: NORTHWEST  
Dispencer/Pump SFC Type: Not reported

Tank Name: 14  
Tag Number: Not reported  
Tank Status: Removed  
Tank Status Date: 08/06/1996  
Tank Install Date: 00/31/1964  
Tank Closure Date: Not reported  
Capacity Range: Not reported  
Tank Permit Expiration Date: Not reported  
Tank Upgrade Date: Not reported  
Tank Spill Prevention: Not reported  
Tank Overfill Prevention: Not reported  
Tank Material: Steel  
Tank Construction: Single Wall Tank  
Tank Tightness Test: Not reported  
Tank Corrosion Protection: Not reported  
Tank Manifold: Not reported  
Tank Release Detection: Not reported  
Tank SFC Type: Not reported  
Pipe Material: Not reported  
Pipe Construction: Not reported  
Pipe Primary Release Detection: Not reported  
Pipe Second Release Detection: Not reported  
Pipe Corrosion Protection: Not reported  
Pipe Pumping System: Not reported  
Responsible Unit: NORTHWEST  
Dispencer/Pump SFC Type: Not reported

Tank Name: 15  
Tag Number: Not reported  
Tank Status: Removed  
Tank Status Date: 08/06/1996  
Tank Install Date: 00/31/1964  
Tank Closure Date: Not reported  
Capacity Range: Not reported  
Tank Permit Expiration Date: Not reported  
Tank Upgrade Date: Not reported  
Tank Spill Prevention: Not reported



Map ID  
Direction  
Distance  
Elevation

MAP FINDINGS

Site

Database(s)

EDR ID Number  
EPA ID Number

**GREATWESTERN CHEMICAL (Continued)**

**U004187833**

Tank Overfill Prevention: Not reported  
Tank Material: Steel  
Tank Construction: Single Wall Tank  
Tank Tightness Test: Not reported  
Tank Corrosion Protection: Not reported  
Tank Manifold: Not reported  
Tank Release Detection: Not reported  
Tank SFC Type: Not reported  
Pipe Material: Not reported  
Pipe Construction: Not reported  
Pipe Primary Release Detection: Not reported  
Pipe Second Release Detection: Not reported  
Pipe Corrosion Protection: Not reported  
Pipe Pumping System: Not reported  
Responsible Unit: NORTHWEST  
Dispenser/Pump SFC Type: Not reported

Tank Name: 16  
Tag Number: Not reported  
Tank Status: Removed  
Tank Status Date: 08/06/1996  
Tank Install Date: 00/31/1964  
Tank Closure Date: Not reported  
Capacity Range: Not reported  
Tank Permit Expiration Date: Not reported  
Tank Upgrade Date: Not reported  
Tank Spill Prevention: Not reported  
Tank Overfill Prevention: Not reported  
Tank Material: Steel  
Tank Construction: Single Wall Tank  
Tank Tightness Test: Not reported  
Tank Corrosion Protection: Not reported  
Tank Manifold: Not reported  
Tank Release Detection: Not reported  
Tank SFC Type: Not reported  
Pipe Material: Not reported  
Pipe Construction: Not reported  
Pipe Primary Release Detection: Not reported  
Pipe Second Release Detection: Not reported  
Pipe Corrosion Protection: Not reported  
Pipe Pumping System: Not reported  
Responsible Unit: NORTHWEST  
Dispenser/Pump SFC Type: Not reported

Tank Name: 17  
Tag Number: Not reported  
Tank Status: Removed  
Tank Status Date: 08/06/1996  
Tank Install Date: 00/31/1964  
Tank Closure Date: Not reported  
Capacity Range: Not reported  
Tank Permit Expiration Date: Not reported  
Tank Upgrade Date: Not reported  
Tank Spill Prevention: Not reported  
Tank Overfill Prevention: Not reported

Map ID  
Direction  
Distance  
Elevation

MAP FINDINGS

Site

Database(s)

EDR ID Number  
EPA ID Number

**GREATWESTERN CHEMICAL (Continued)**

**U004187833**

Tank Material: Steel  
Tank Construction: Single Wall Tank  
Tank Tightness Test: Not reported  
Tank Corrosion Protection: Not reported  
Tank Manifold: Not reported  
Tank Release Detection: Not reported  
Tank SFC Type: Not reported  
Pipe Material: Not reported  
Pipe Construction: Not reported  
Pipe Primary Release Detection: Not reported  
Pipe Second Release Detection: Not reported  
Pipe Corrosion Protection: Not reported  
Pipe Pumping System: Not reported  
Responsible Unit: NORTHWEST  
Dispencer/Pump SFC Type: Not reported

Tank Name: 18  
Tag Number: Not reported  
Tank Status: Removed  
Tank Status Date: 08/06/1996  
Tank Install Date: 00/31/1964  
Tank Closure Date: Not reported  
Capacity Range: Not reported  
Tank Permit Expiration Date: Not reported  
Tank Upgrade Date: Not reported  
Tank Spill Prevention: Not reported  
Tank Overfill Prevention: Not reported  
Tank Material: Steel  
Tank Construction: Single Wall Tank  
Tank Tightness Test: Not reported  
Tank Corrosion Protection: Not reported  
Tank Manifold: Not reported  
Tank Release Detection: Not reported  
Tank SFC Type: Not reported  
Pipe Material: Not reported  
Pipe Construction: Not reported  
Pipe Primary Release Detection: Not reported  
Pipe Second Release Detection: Not reported  
Pipe Corrosion Protection: Not reported  
Pipe Pumping System: Not reported  
Responsible Unit: NORTHWEST  
Dispencer/Pump SFC Type: Not reported

Tank Name: 19  
Tag Number: Not reported  
Tank Status: Removed  
Tank Status Date: 08/06/1996  
Tank Install Date: 00/31/1964  
Tank Closure Date: Not reported  
Capacity Range: Not reported  
Tank Permit Expiration Date: Not reported  
Tank Upgrade Date: Not reported  
Tank Spill Prevention: Not reported  
Tank Overfill Prevention: Not reported  
Tank Material: Steel

Map ID  
Direction  
Distance  
Elevation

MAP FINDINGS

Site

Database(s)

EDR ID Number  
EPA ID Number

**GREATWESTERN CHEMICAL (Continued)**

**U004187833**

Tank Construction: Single Wall Tank  
Tank Tightness Test: Not reported  
Tank Corrosion Protection: Not reported  
Tank Manifold: Not reported  
Tank Release Detection: Not reported  
Tank SFC Type: Not reported  
Pipe Material: Not reported  
Pipe Construction: Not reported  
Pipe Primary Release Detection: Not reported  
Pipe Second Release Detection: Not reported  
Pipe Corrosion Protection: Not reported  
Pipe Pumping System: Not reported  
Responsible Unit: NORTHWEST  
Dispencer/Pump SFC Type: Not reported

Tank Name: 2  
Tag Number: Not reported  
Tank Status: Removed  
Tank Status Date: 08/06/1996  
Tank Install Date: 00/31/1964  
Tank Closure Date: Not reported  
Capacity Range: Not reported  
Tank Permit Expiration Date: Not reported  
Tank Upgrade Date: Not reported  
Tank Spill Prevention: Not reported  
Tank Overfill Prevention: Not reported  
Tank Material: Steel  
Tank Construction: Single Wall Tank  
Tank Tightness Test: Not reported  
Tank Corrosion Protection: Not reported  
Tank Manifold: Not reported  
Tank Release Detection: Not reported  
Tank SFC Type: Not reported  
Pipe Material: Not reported  
Pipe Construction: Not reported  
Pipe Primary Release Detection: Not reported  
Pipe Second Release Detection: Not reported  
Pipe Corrosion Protection: Not reported  
Pipe Pumping System: Not reported  
Responsible Unit: NORTHWEST  
Dispencer/Pump SFC Type: Not reported

Tank Name: 20  
Tag Number: Not reported  
Tank Status: Removed  
Tank Status Date: 08/06/1996  
Tank Install Date: 00/31/1964  
Tank Closure Date: Not reported  
Capacity Range: Not reported  
Tank Permit Expiration Date: Not reported  
Tank Upgrade Date: Not reported  
Tank Spill Prevention: Not reported  
Tank Overfill Prevention: Not reported  
Tank Material: Steel  
Tank Construction: Single Wall Tank

Map ID  
Direction  
Distance  
Elevation

MAP FINDINGS

Site

Database(s)

EDR ID Number  
EPA ID Number

**GREATWESTERN CHEMICAL (Continued)**

**U004187833**

Tank Tightness Test: Not reported  
Tank Corrosion Protection: Not reported  
Tank Manifold: Not reported  
Tank Release Detection: Not reported  
Tank SFC Type: Not reported  
Pipe Material: Not reported  
Pipe Construction: Not reported  
Pipe Primary Release Detection: Not reported  
Pipe Second Release Detection: Not reported  
Pipe Corrosion Protection: Not reported  
Pipe Pumping System: Not reported  
Responsible Unit: NORTHWEST  
Dispencer/Pump SFC Type: Not reported

Tank Name: 21  
Tag Number: Not reported  
Tank Status: Closed in Place  
Tank Status Date: 08/06/1996  
Tank Install Date: 00/01/1956  
Tank Closure Date: Not reported  
Capacity Range: Not reported  
Tank Permit Expiration Date: Not reported  
Tank Upgrade Date: Not reported  
Tank Spill Prevention: None  
Tank Overfill Prevention: None  
Tank Material: Not reported  
Tank Construction: Single Wall Tank  
Tank Tightness Test: Not reported  
Tank Corrosion Protection: None  
Tank Manifold: Not reported  
Tank Release Detection: Statistical Inventory Reconciliation  
Tank SFC Type: Not reported  
Pipe Material: Not reported  
Pipe Construction: Not reported  
Pipe Primary Release Detection: Not reported  
Pipe Second Release Detection: Not reported  
Pipe Corrosion Protection: Not reported  
Pipe Pumping System: Not reported  
Responsible Unit: NORTHWEST  
Dispencer/Pump SFC Type: Not reported

Tank Name: 22  
Tag Number: Not reported  
Tank Status: Closed in Place  
Tank Status Date: 08/06/1996  
Tank Install Date: 00/01/1956  
Tank Closure Date: Not reported  
Capacity Range: Not reported  
Tank Permit Expiration Date: Not reported  
Tank Upgrade Date: Not reported  
Tank Spill Prevention: None  
Tank Overfill Prevention: None  
Tank Material: Not reported  
Tank Construction: Single Wall Tank  
Tank Tightness Test: Not reported

Map ID  
Direction  
Distance  
Elevation

MAP FINDINGS

Site

Database(s)

EDR ID Number  
EPA ID Number

**GREATWESTERN CHEMICAL (Continued)**

**U004187833**

Tank Corrosion Protection: None  
Tank Manifold: Not reported  
Tank Release Detection: Statistical Inventory Reconciliation  
Tank SFC Type: Not reported  
Pipe Material: Not reported  
Pipe Construction: Not reported  
Pipe Primary Release Detection: Not reported  
Pipe Second Release Detection: Not reported  
Pipe Corrosion Protection: Not reported  
Pipe Pumping System: Not reported  
Responsible Unit: NORTHWEST  
Dispencer/Pump SFC Type: Not reported

Tank Name: 23  
Tag Number: Not reported  
Tank Status: Closed in Place  
Tank Status Date: 08/06/1996  
Tank Install Date: 00/01/1956  
Tank Closure Date: Not reported  
Capacity Range: Not reported  
Tank Permit Expiration Date: Not reported  
Tank Upgrade Date: Not reported  
Tank Spill Prevention: None  
Tank Overfill Prevention: None  
Tank Material: Not reported  
Tank Construction: Single Wall Tank  
Tank Tightness Test: Not reported  
Tank Corrosion Protection: None  
Tank Manifold: Not reported  
Tank Release Detection: Statistical Inventory Reconciliation  
Tank SFC Type: Not reported  
Pipe Material: Not reported  
Pipe Construction: Not reported  
Pipe Primary Release Detection: Not reported  
Pipe Second Release Detection: Not reported  
Pipe Corrosion Protection: Not reported  
Pipe Pumping System: Not reported  
Responsible Unit: NORTHWEST  
Dispencer/Pump SFC Type: Not reported

Tank Name: 24  
Tag Number: Not reported  
Tank Status: Closed in Place  
Tank Status Date: 08/06/1996  
Tank Install Date: 00/01/1956  
Tank Closure Date: Not reported  
Capacity Range: Not reported  
Tank Permit Expiration Date: Not reported  
Tank Upgrade Date: Not reported  
Tank Spill Prevention: None  
Tank Overfill Prevention: None  
Tank Material: Not reported  
Tank Construction: Single Wall Tank  
Tank Tightness Test: Not reported  
Tank Corrosion Protection: None

Map ID  
Direction  
Distance  
Elevation

MAP FINDINGS

Site

Database(s)

EDR ID Number  
EPA ID Number

**GREATWESTERN CHEMICAL (Continued)**

**U004187833**

Tank Manifold: Not reported  
Tank Release Detection: Statistical Inventory Reconciliation  
Tank SFC Type: Not reported  
Pipe Material: Not reported  
Pipe Construction: Not reported  
Pipe Primary Release Detection: Not reported  
Pipe Second Release Detection: Not reported  
Pipe Corrosion Protection: Not reported  
Pipe Pumping System: Not reported  
Responsible Unit: NORTHWEST  
Dispenser/Pump SFC Type: Not reported

Tank Name: 25  
Tag Number: Not reported  
Tank Status: Closed in Place  
Tank Status Date: 08/06/1996  
Tank Install Date: 00/01/1956  
Tank Closure Date: Not reported  
Capacity Range: Not reported  
Tank Permit Expiration Date: Not reported  
Tank Upgrade Date: Not reported  
Tank Spill Prevention: None  
Tank Overfill Prevention: None  
Tank Material: Not reported  
Tank Construction: Single Wall Tank  
Tank Tightness Test: Not reported  
Tank Corrosion Protection: None  
Tank Manifold: Not reported  
Tank Release Detection: Statistical Inventory Reconciliation  
Tank SFC Type: Not reported  
Pipe Material: Not reported  
Pipe Construction: Not reported  
Pipe Primary Release Detection: Not reported  
Pipe Second Release Detection: Not reported  
Pipe Corrosion Protection: Not reported  
Pipe Pumping System: Not reported  
Responsible Unit: NORTHWEST  
Dispenser/Pump SFC Type: Not reported

Tank Name: 26  
Tag Number: Not reported  
Tank Status: Closed in Place  
Tank Status Date: 08/06/1996  
Tank Install Date: 00/01/1956  
Tank Closure Date: Not reported  
Capacity Range: Not reported  
Tank Permit Expiration Date: Not reported  
Tank Upgrade Date: Not reported  
Tank Spill Prevention: None  
Tank Overfill Prevention: None  
Tank Material: Not reported  
Tank Construction: Single Wall Tank  
Tank Tightness Test: Not reported  
Tank Corrosion Protection: None  
Tank Manifold: Not reported

Map ID  
Direction  
Distance  
Elevation

MAP FINDINGS

Site

Database(s)

EDR ID Number  
EPA ID Number

**GREATWESTERN CHEMICAL (Continued)**

**U004187833**

Tank Release Detection: Statistical Inventory Reconciliation  
Tank SFC Type: Not reported  
Pipe Material: Not reported  
Pipe Construction: Not reported  
Pipe Primary Release Detection: Not reported  
Pipe Second Release Detection: Not reported  
Pipe Corrosion Protection: Not reported  
Pipe Pumping System: Not reported  
Responsible Unit: NORTHWEST  
Dispenser/Pump SFC Type: Not reported

Tank Name: 3  
Tag Number: Not reported  
Tank Status: Removed  
Tank Status Date: 08/06/1996  
Tank Install Date: 00/31/1964  
Tank Closure Date: Not reported  
Capacity Range: Not reported  
Tank Permit Expiration Date: Not reported  
Tank Upgrade Date: Not reported  
Tank Spill Prevention: Not reported  
Tank Overfill Prevention: Not reported  
Tank Material: Steel  
Tank Construction: Single Wall Tank  
Tank Tightness Test: Not reported  
Tank Corrosion Protection: Not reported  
Tank Manifold: Not reported  
Tank Release Detection: Not reported  
Tank SFC Type: Not reported  
Pipe Material: Not reported  
Pipe Construction: Not reported  
Pipe Primary Release Detection: Not reported  
Pipe Second Release Detection: Not reported  
Pipe Corrosion Protection: Not reported  
Pipe Pumping System: Not reported  
Responsible Unit: NORTHWEST  
Dispenser/Pump SFC Type: Not reported

Tank Name: 4  
Tag Number: Not reported  
Tank Status: Removed  
Tank Status Date: 08/06/1996  
Tank Install Date: 00/31/1964  
Tank Closure Date: Not reported  
Capacity Range: Not reported  
Tank Permit Expiration Date: Not reported  
Tank Upgrade Date: Not reported  
Tank Spill Prevention: Not reported  
Tank Overfill Prevention: Not reported  
Tank Material: Steel  
Tank Construction: Single Wall Tank  
Tank Tightness Test: Not reported  
Tank Corrosion Protection: Not reported  
Tank Manifold: Not reported  
Tank Release Detection: Not reported

Map ID  
Direction  
Distance  
Elevation

MAP FINDINGS

Site

Database(s)

EDR ID Number  
EPA ID Number

**GREATWESTERN CHEMICAL (Continued)**

**U004187833**

Tank SFC Type: Not reported  
Pipe Material: Not reported  
Pipe Construction: Not reported  
Pipe Primary Release Detection: Not reported  
Pipe Second Release Detection: Not reported  
Pipe Corrosion Protection: Not reported  
Pipe Pumping System: Not reported  
Responsible Unit: NORTHWEST  
Dispencer/Pump SFC Type: Not reported

Tank Name: 5  
Tag Number: Not reported  
Tank Status: Removed  
Tank Status Date: 08/06/1996  
Tank Install Date: 00/31/1964  
Tank Closure Date: Not reported  
Capacity Range: Not reported  
Tank Permit Expiration Date: Not reported  
Tank Upgrade Date: Not reported  
Tank Spill Prevention: Not reported  
Tank Overfill Prevention: Not reported  
Tank Material: Steel  
Tank Construction: Single Wall Tank  
Tank Tightness Test: Not reported  
Tank Corrosion Protection: Not reported  
Tank Manifold: Not reported  
Tank Release Detection: Not reported  
Tank SFC Type: Not reported  
Pipe Material: Not reported  
Pipe Construction: Not reported  
Pipe Primary Release Detection: Not reported  
Pipe Second Release Detection: Not reported  
Pipe Corrosion Protection: Not reported  
Pipe Pumping System: Not reported  
Responsible Unit: NORTHWEST  
Dispencer/Pump SFC Type: Not reported

Tank Name: 6  
Tag Number: Not reported  
Tank Status: Removed  
Tank Status Date: 08/06/1996  
Tank Install Date: 00/31/1964  
Tank Closure Date: Not reported  
Capacity Range: Not reported  
Tank Permit Expiration Date: Not reported  
Tank Upgrade Date: Not reported  
Tank Spill Prevention: Not reported  
Tank Overfill Prevention: Not reported  
Tank Material: Steel  
Tank Construction: Single Wall Tank  
Tank Tightness Test: Not reported  
Tank Corrosion Protection: Not reported  
Tank Manifold: Not reported  
Tank Release Detection: Not reported  
Tank SFC Type: Not reported



Map ID  
Direction  
Distance  
Elevation

MAP FINDINGS

Site

Database(s)

EDR ID Number  
EPA ID Number

**GREATWESTERN CHEMICAL (Continued)**

**U004187833**

Pipe Material: Not reported  
Pipe Construction: Not reported  
Pipe Primary Release Detection: Not reported  
Pipe Second Release Detection: Not reported  
Pipe Corrosion Protection: Not reported  
Pipe Pumping System: Not reported  
Responsible Unit: NORTHWEST  
Dispencer/Pump SFC Type: Not reported

Tank Name: 7  
Tag Number: Not reported  
Tank Status: Removed  
Tank Status Date: 08/06/1996  
Tank Install Date: 00/31/1964  
Tank Closure Date: Not reported  
Capacity Range: Not reported  
Tank Permit Expiration Date: Not reported  
Tank Upgrade Date: Not reported  
Tank Spill Prevention: Not reported  
Tank Overfill Prevention: Not reported  
Tank Material: Steel  
Tank Construction: Single Wall Tank  
Tank Tightness Test: Not reported  
Tank Corrosion Protection: Not reported  
Tank Manifold: Not reported  
Tank Release Detection: Not reported  
Tank SFC Type: Not reported  
Pipe Material: Not reported  
Pipe Construction: Not reported  
Pipe Primary Release Detection: Not reported  
Pipe Second Release Detection: Not reported  
Pipe Corrosion Protection: Not reported  
Pipe Pumping System: Not reported  
Responsible Unit: NORTHWEST  
Dispencer/Pump SFC Type: Not reported

Tank Name: 8  
Tag Number: Not reported  
Tank Status: Removed  
Tank Status Date: 08/06/1996  
Tank Install Date: 00/31/1964  
Tank Closure Date: Not reported  
Capacity Range: Not reported  
Tank Permit Expiration Date: Not reported  
Tank Upgrade Date: Not reported  
Tank Spill Prevention: Not reported  
Tank Overfill Prevention: Not reported  
Tank Material: Steel  
Tank Construction: Single Wall Tank  
Tank Tightness Test: Not reported  
Tank Corrosion Protection: Not reported  
Tank Manifold: Not reported  
Tank Release Detection: Not reported  
Tank SFC Type: Not reported  
Pipe Material: Not reported

Map ID  
Direction  
Distance  
Elevation

MAP FINDINGS

Site

Database(s)

EDR ID Number  
EPA ID Number

**GREATWESTERN CHEMICAL (Continued)**

**U004187833**

Pipe Construction: Not reported  
Pipe Primary Release Detection: Not reported  
Pipe Second Release Detection: Not reported  
Pipe Corrosion Protection: Not reported  
Pipe Pumping System: Not reported  
Responsible Unit: NORTHWEST  
Dispenser/Pump SFC Type: Not reported

Tank Name: 9  
Tag Number: Not reported  
Tank Status: Removed  
Tank Status Date: 08/06/1996  
Tank Install Date: 00/31/1964  
Tank Closure Date: Not reported  
Capacity Range: Not reported  
Tank Permit Expiration Date: Not reported  
Tank Upgrade Date: Not reported  
Tank Spill Prevention: Not reported  
Tank Overfill Prevention: Not reported  
Tank Material: Steel  
Tank Construction: Single Wall Tank  
Tank Tightness Test: Not reported  
Tank Corrosion Protection: Not reported  
Tank Manifold: Not reported  
Tank Release Detection: Not reported  
Tank SFC Type: Not reported  
Pipe Material: Not reported  
Pipe Construction: Not reported  
Pipe Primary Release Detection: Not reported  
Pipe Second Release Detection: Not reported  
Pipe Corrosion Protection: Not reported  
Pipe Pumping System: Not reported  
Responsible Unit: NORTHWEST  
Dispenser/Pump SFC Type: Not reported

**J58  
WNW  
< 1/8  
0.092 mi.  
486 ft.**

**CASCADE COLUMBIA  
6900 FOX AVE S  
SEATTLE, WA 98108  
Site 2 of 4 in cluster J**

**Relative:  
Lower**

**Actual:  
8 ft.**

**CERC-NFRAP 1000158775  
CORRACTS WAD008957961  
RCRA NonGen / NLR  
WA CSCSL  
WA ALLSITES  
WA HSL  
WA LUST  
PA MANIFEST  
WA MANIFEST  
WA ICR  
WA VCP**

CERC-NFRAP:  
Site ID: 1001601  
Federal Facility: Not a Federal Facility  
NPL Status: Not on the NPL  
Non NPL Status: NFRAP-Site does not qualify for the NPL based on existing information

Program Priority:  
Description: RCRA Deferral Audit

Map ID  
Direction  
Distance  
Elevation

MAP FINDINGS

Site

Database(s)

EDR ID Number  
EPA ID Number

CASCADE COLUMBIA (Continued)

1000158775

CERCLIS-NFRAP Assessment History:

Action: PRELIMINARY ASSESSMENT  
Date Started: 04/29/92  
Date Completed: 04/29/92  
Priority Level: NFRAP-Site does not qualify for the NPL based on existing information

Action: ARCHIVE SITE  
Date Started: / /  
Date Completed: 04/29/92  
Priority Level: Not reported

Action: DISCOVERY  
Date Started: / /  
Date Completed: 10/01/91  
Priority Level: Not reported

CORRACTS:

EPA ID: WAD008957961  
EPA Region: 10  
Area Name: ENTIRE FACILITY  
Actual Date: 19920427  
Action: CA050PA - RFA Completed, Assessment was a PA-Plus  
NAICS Code(s): 42469  
Other Chemical and Allied Products Merchant Wholesalers  
Original schedule date: 19920530  
Schedule end date: Not reported

EPA ID: WAD008957961  
EPA Region: 10  
Area Name: ENTIRE FACILITY  
Actual Date: 19910814  
Action: CA075LO - CA Prioritization, Facility or area was assigned a low corrective action priority  
NAICS Code(s): 42469  
Other Chemical and Allied Products Merchant Wholesalers  
Original schedule date: Not reported  
Schedule end date: Not reported

EPA ID: WAD008957961  
EPA Region: 10  
Area Name: ENTIRE FACILITY  
Actual Date: 19961015  
Action: CA210T - CA Responsibility Referred To A Non-RCRA Federal Authority, Corrective Action referred to another non-RCRA Federal Authority  
NAICS Code(s): 42469  
Other Chemical and Allied Products Merchant Wholesalers  
Original schedule date: Not reported  
Schedule end date: Not reported

EPA ID: WAD008957961  
EPA Region: 10  
Area Name: ENTIRE FACILITY  
Actual Date: 19921222  
Action: CA070YE - RFA Determination Of Need For An RFI, RFI is Necessary  
NAICS Code(s): 42469

Map ID  
Direction  
Distance  
Elevation

MAP FINDINGS

Site

Database(s)

EDR ID Number  
EPA ID Number

**CASCADE COLUMBIA (Continued)**

**1000158775**

Other Chemical and Allied Products Merchant Wholesalers

Original schedule date: Not reported

Schedule end date: Not reported

RCRA NonGen / NLR:

Date form received by agency: 01/06/2012

Facility name: CASCADE COLUMBIA

Facility address: 6900 FOX AVE S  
SEATTLE, WA 98108

EPA ID: WAD008957961

Mailing address: 6900 FOX AVE. S.  
SEATTLE, WA 98108

Contact: ROBERT CODE

Contact address: 6900 FOX AVE. S.  
SEATTLE, WA 98108

Contact country: US

Contact telephone: (206) 763-2350

Contact email: BOBC@CASCADECOLUMBIA.COM

EPA Region: 10

Land type: Private

Classification: Non-Generator

Description: Handler: Non-Generators do not presently generate hazardous waste

Owner/Operator Summary:

Owner/operator name: CASCADE COLUMBI C

Owner/operator address: 6900 FOX AVE S  
SEATTLE, WA 98108

Owner/operator country: US

Owner/operator telephone: (206)763-2350

Legal status: Private

Owner/Operator Type: Operator

Owner/Op start date: 06/01/2003

Owner/Op end date: Not reported

Owner/operator name: CASCADE COLUMBI C

Owner/operator address: 6900 FOX AVE S  
SEATTLE, WA 98108

Owner/operator country: US

Owner/operator telephone: (206)282-6334

Legal status: Private

Owner/Operator Type: Owner

Owner/Op start date: 07/29/1996

Owner/Op end date: Not reported

Owner/operator name: CASCADE COLUMBIA

Owner/operator address: 6900 FOX AVE S  
SEATTLE, 98108

Owner/operator country: US

Owner/operator telephone: (206)282-6334

Legal status: Private

Owner/Operator Type: Owner

Owner/Op start date: 07/29/1996

Owner/Op end date: Not reported

Owner/operator name: CASCADE COLUMBIA

Owner/operator address: 6900 FOX AVE S

Map ID  
Direction  
Distance  
Elevation

MAP FINDINGS

Site

Database(s)

EDR ID Number  
EPA ID Number

**CASCADE COLUMBIA (Continued)**

**1000158775**

SEATTLE, 98108  
Owner/operator country: US  
Owner/operator telephone: (206)763-2350  
Legal status: Private  
Owner/Operator Type: Operator  
Owner/Op start date: 06/01/2003  
Owner/Op end date: Not reported

Handler Activities Summary:

U.S. importer of hazardous waste: No  
Mixed waste (haz. and radioactive): No  
Recycler of hazardous waste: No  
Transporter of hazardous waste: No  
Treater, storer or disposer of HW: No  
Underground injection activity: No  
On-site burner exemption: No  
Furnace exemption: No  
Used oil fuel burner: No  
Used oil processor: No  
User oil refiner: No  
Used oil fuel marketer to burner: No  
Used oil Specification marketer: No  
Used oil transfer facility: No  
Used oil transporter: No

Historical Generators:

Date form received by agency: 01/27/2011  
Facility name: CASCADE COLUMBIA  
Classification: Not a generator, verified

Date form received by agency: 02/10/2010  
Facility name: CASCADE COLUMBIA  
Classification: Large Quantity Generator

Date form received by agency: 12/31/2007  
Facility name: CASCADE COLUMBIA  
Classification: Not a generator, verified

Date form received by agency: 12/31/2005  
Facility name: CASCADE COLUMBIA  
Classification: Large Quantity Generator

Date form received by agency: 12/31/2003  
Facility name: CASCADE COLUMBIA  
Classification: Not a generator, verified

Date form received by agency: 02/25/1994  
Facility name: CASCADE COLUMBIA  
Site name: GREAT WESTERN CHEMICAL CO  
Classification: Large Quantity Generator

Date form received by agency: 09/01/1993  
Facility name: CASCADE COLUMBIA  
Site name: GREAT WESTERN CHEMICAL CO  
Classification: Large Quantity Generator

Map ID  
Direction  
Distance  
Elevation

MAP FINDINGS

Site

Database(s)

EDR ID Number  
EPA ID Number

**CASCADE COLUMBIA (Continued)**

**1000158775**

Date form received by agency: 12/31/1990  
Facility name: CASCADE COLUMBIA  
Site name: GREAT WESTERN CHEMICAL CO  
Classification: Large Quantity Generator

Corrective Action Summary:

Event date: 08/14/1991  
Event: CA Prioritization, Facility or area was assigned a low corrective action priority.

Event date: 04/27/1992  
Event: RFA Completed, Assessment was a PA-Plus.

Event date: 12/22/1992  
Event: RFA Determination Of Need For An RFI, RFI is Necessary;

Event date: 10/15/1996  
Event: CA Responsibility Referred To A Non-RCRA Federal Authority, Corrective Action referred to another non-RCRA Federal Authority.

Facility Has Received Notices of Violations:

Regulation violated: SR - -200(1)(e) / -350(2)(3)  
Area of violation: Generators - General  
Date violation determined: 04/11/2001  
Date achieved compliance: 07/25/2001  
Violation lead agency: State  
Enforcement action: WRITTEN INFORMAL  
Enforcement action date: 06/19/2001  
Enf. disposition status: Not reported  
Enf. disp. status date: Not reported  
Enforcement lead agency: State  
Proposed penalty amount: Not reported  
Final penalty amount: Not reported  
Paid penalty amount: Not reported

Regulation violated: SR - 630(7)  
Area of violation: Generators - General  
Date violation determined: 08/05/1997  
Date achieved compliance: 08/11/1997  
Violation lead agency: State  
Enforcement action: WRITTEN INFORMAL  
Enforcement action date: 08/05/1997  
Enf. disposition status: Not reported  
Enf. disp. status date: Not reported  
Enforcement lead agency: State  
Proposed penalty amount: Not reported  
Final penalty amount: Not reported  
Paid penalty amount: Not reported

Regulation violated: Not reported  
Area of violation: Generators - General  
Date violation determined: 03/30/1988  
Date achieved compliance: 10/06/1988  
Violation lead agency: EPA  
Enforcement action: WRITTEN INFORMAL  
Enforcement action date: 09/07/1988

Map ID  
Direction  
Distance  
Elevation

MAP FINDINGS

Site

Database(s)

EDR ID Number  
EPA ID Number

**CASCADE COLUMBIA (Continued)**

**1000158775**

Enf. disposition status: Not reported  
Enf. disp. status date: Not reported  
Enforcement lead agency: EPA  
Proposed penalty amount: Not reported  
Final penalty amount: Not reported  
Paid penalty amount: Not reported

Regulation violated: Not reported  
Area of violation: Generators - General  
Date violation determined: 02/06/1984  
Date achieved compliance: 03/28/1984  
Violation lead agency: State  
Enforcement action: WRITTEN INFORMAL  
Enforcement action date: 02/24/1984  
Enf. disposition status: Not reported  
Enf. disp. status date: Not reported  
Enforcement lead agency: State  
Proposed penalty amount: Not reported  
Final penalty amount: Not reported  
Paid penalty amount: Not reported

Evaluation Action Summary:  
Evaluation date: 08/27/2008  
Evaluation: FOLLOW-UP INSPECTION  
Area of violation: Not reported  
Date achieved compliance: Not reported  
Evaluation lead agency: State

Evaluation date: 07/17/2008  
Evaluation: FOCUSED COMPLIANCE INSPECTION  
Area of violation: Not reported  
Date achieved compliance: Not reported  
Evaluation lead agency: State

Evaluation date: 04/11/2001  
Evaluation: COMPLIANCE EVALUATION INSPECTION ON-SITE  
Area of violation: Generators - General  
Date achieved compliance: 07/25/2001  
Evaluation lead agency: State

Evaluation date: 08/05/1997  
Evaluation: COMPLIANCE EVALUATION INSPECTION ON-SITE  
Area of violation: Generators - General  
Date achieved compliance: 08/11/1997  
Evaluation lead agency: State

Evaluation date: 03/30/1988  
Evaluation: COMPLIANCE EVALUATION INSPECTION ON-SITE  
Area of violation: Generators - General  
Date achieved compliance: 10/06/1988  
Evaluation lead agency: EPA

Evaluation date: 02/06/1984  
Evaluation: COMPLIANCE EVALUATION INSPECTION ON-SITE  
Area of violation: Generators - General  
Date achieved compliance: 03/28/1984  
Evaluation lead agency: State

Map ID  
Direction  
Distance  
Elevation

MAP FINDINGS

Site

Database(s)

EDR ID Number  
EPA ID Number

CASCADE COLUMBIA (Continued)

1000158775

CSCSL:

Facility ID: 2282  
Region: Northwest  
Lat/Long: 47.541966000000 / -122.327366  
Brownfield Status: Not reported  
Rank Status: 1  
Clean Up Siteid: 5082  
Site Status: Cleanup Started  
PSI?: Not reported  
Contaminant Name: Halogenated Organics  
Ground Water: C  
Surface Water: Not reported  
Soil: C  
Sediment: Not reported  
Air: Not reported  
Bedrock: Not reported  
Responsible Unit: Northwest

Facility ID: 2282  
Region: Northwest  
Lat/Long: 47.541966000000 / -122.327366  
Brownfield Status: Not reported  
Rank Status: 1  
Clean Up Siteid: 5082  
Site Status: Cleanup Started  
PSI?: Not reported  
Contaminant Name: Non-Halogenated Solvents  
Ground Water: C  
Surface Water: Not reported  
Soil: C  
Sediment: Not reported  
Air: Not reported  
Bedrock: Not reported  
Responsible Unit: Northwest

Facility ID: 2282  
Region: Northwest  
Lat/Long: 47.541966000000 / -122.327366  
Brownfield Status: Not reported  
Rank Status: 1  
Clean Up Siteid: 5082  
Site Status: Cleanup Started  
PSI?: Not reported  
Contaminant Name: Petroleum Products-Unspecified  
Ground Water: C  
Surface Water: Not reported  
Soil: Not reported  
Sediment: Not reported  
Air: Not reported  
Bedrock: Not reported  
Responsible Unit: Northwest

Facility ID: 2282  
Region: Northwest  
Lat/Long: 47.541966000000 / -122.327366  
Brownfield Status: Not reported  
Rank Status: 1



Map ID  
Direction  
Distance  
Elevation

MAP FINDINGS

Site

Database(s)

EDR ID Number  
EPA ID Number

CASCADE COLUMBIA (Continued)

1000158775

Clean Up Siteid: 5082  
Site Status: Cleanup Started  
PSI?: Not reported  
Contaminant Name: Petroleum-Other  
Ground Water: Not reported  
Surface Water: Not reported  
Soil: C  
Sediment: Not reported  
Air: Not reported  
Bedrock: Not reported  
Responsible Unit: Northwest

Facility ID: 2282  
Region: Northwest  
Lat/Long: 47.541966000000 / -122.327366  
Brownfield Status: Not reported  
Rank Status: 1  
Clean Up Siteid: 5082  
Site Status: Cleanup Started  
PSI?: Not reported  
Contaminant Name: Polynuclear Aromatic Hydrocarbons  
Ground Water: C  
Surface Water: Not reported  
Soil: C  
Sediment: Not reported  
Air: Not reported  
Bedrock: Not reported  
Responsible Unit: Northwest

ALLSITES:

Facility Id: 2282  
Latitude: 47.541966  
Longitude: -122.32736  
Ecology Interest Type Code: HWOTHER

Facility ID: 2282  
Facility Company: Fox Ave Bldg  
Interaction: A  
Interaction 1: UST  
Interaction 2: Underground Storage Tank  
Ecology Program: TOXICS  
Program Data: ISIS  
Facility Alt.: Not reported  
Program ID: Not reported  
Date Interaction: 11/01/1956  
Date Interaction 3: 11/01/1956

Facility ID: 2282  
Facility Company: Fox Ave Bldg  
Interaction: A  
Interaction 1: TIER2  
Interaction 2: Emergency/Haz Chem Rpt TIER2  
Ecology Program: HAZWASTE  
Program Data: EPCRA  
Facility Alt.: Not reported  
Program ID: WAD008957961  
Date Interaction: 01/01/1988  
Date Interaction 3: 01/01/1988

Map ID  
Direction  
Distance  
Elevation

MAP FINDINGS

Site

Database(s)

EDR ID Number  
EPA ID Number

CASCADE COLUMBIA (Continued)

1000158775

Facility ID:	2282
Facility Company:	Fox Ave Bldg
Interaction:	A
Interaction 1:	LUST
Interaction 2:	LUST Facility
Ecology Program:	TOXICS
Program Data:	ISIS
Facility Alt.:	Not reported
Program ID:	3803
Date Interaction:	05/17/1990
Date Interaction 3:	05/17/1990
Facility ID:	2282
Facility Company:	Fox Ave Bldg
Interaction:	I
Interaction 1:	HWG
Interaction 2:	Hazardous Waste Generator
Ecology Program:	HAZWASTE
Program Data:	TURBOWASTE
Facility Alt.:	Not reported
Program ID:	WAD008957961
Date Interaction:	04/23/1996
Date Interaction 3:	04/23/1996
Facility ID:	2282
Facility Company:	Fox Ave Bldg
Interaction:	A
Interaction 1:	TRI
Interaction 2:	Toxics Release Inventory
Ecology Program:	HAZWASTE
Program Data:	EPCRA
Facility Alt.:	Not reported
Program ID:	WAD008957961
Date Interaction:	01/01/1998
Date Interaction 3:	01/01/1998
Facility ID:	2282
Facility Company:	Fox Ave Bldg
Interaction:	I
Interaction 1:	HWP
Interaction 2:	Hazardous Waste Planner
Ecology Program:	HAZWASTE
Program Data:	HWPVRT
Facility Alt.:	Not reported
Program ID:	WAD008957961
Date Interaction:	01/01/2000
Date Interaction 3:	01/01/2000
Facility ID:	2282
Facility Company:	Fox Ave Bldg
Interaction:	I
Interaction 1:	HWOTHER
Interaction 2:	Haz Waste Management Activity
Ecology Program:	HAZWASTE
Program Data:	TURBOWASTE
Facility Alt.:	Not reported
Program ID:	WAD008957961

Map ID  
Direction  
Distance  
Elevation

MAP FINDINGS

Site

Database(s)

EDR ID Number  
EPA ID Number

CASCADE COLUMBIA (Continued)

1000158775

Date Interaction:	12/31/2003
Date Interaction 3:	12/31/2003
Facility ID:	2282
Facility Company:	Fox Ave Bldg
Interaction:	A
Interaction 1:	SCS
Interaction 2:	State Cleanup Site
Ecology Program:	TOXICS
Program Data:	ISIS
Facility Alt.:	Fox Ave Bldg
Program ID:	Not reported
Date Interaction:	01/01/1900
Date Interaction 3:	01/01/1900
Facility ID:	2282
Facility Company:	Fox Ave Bldg
Interaction:	I
Interaction 1:	HWG
Interaction 2:	Hazardous Waste Generator
Ecology Program:	HAZWASTE
Program Data:	TURBOWASTE
Facility Alt.:	Not reported
Program ID:	WAD008957961
Date Interaction:	12/31/2005
Date Interaction 3:	12/31/2005
Facility ID:	2282
Facility Company:	Fox Ave Bldg
Interaction:	I
Interaction 1:	HWOTHER
Interaction 2:	Haz Waste Management Activity
Ecology Program:	HAZWASTE
Program Data:	TURBOWASTE
Facility Alt.:	Not reported
Program ID:	WAD008957961
Date Interaction:	02/28/2005
Date Interaction 3:	02/28/2005
Facility ID:	2282
Facility Company:	Fox Ave Bldg
Interaction:	I
Interaction 1:	HWG
Interaction 2:	Hazardous Waste Generator
Ecology Program:	HAZWASTE
Program Data:	TURBOWASTE
Facility Alt.:	Not reported
Program ID:	WAD008957961
Date Interaction:	12/31/2006
Date Interaction 3:	12/31/2006
Facility ID:	2282
Facility Company:	Fox Ave Bldg
Interaction:	I
Interaction 1:	HWOTHER
Interaction 2:	Haz Waste Management Activity
Ecology Program:	HAZWASTE

Map ID  
Direction  
Distance  
Elevation

MAP FINDINGS

Site

Database(s)

EDR ID Number  
EPA ID Number

CASCADE COLUMBIA (Continued)

1000158775

Program Data:	TURBOWASTE
Facility Alt.:	Not reported
Program ID:	WAD008957961
Date Interaction:	12/31/2007
Date Interaction 3:	12/31/2007
Facility ID:	2282
Facility Company:	Fox Ave Bldg
Interaction:	I
Interaction 1:	HWP
Interaction 2:	Hazardous Waste Planner
Ecology Program:	HAZWASTE
Program Data:	HWPprt
Facility Alt.:	Not reported
Program ID:	WAD008957961
Date Interaction:	07/01/2008
Date Interaction 3:	07/01/2008
Facility ID:	2282
Facility Company:	Fox Ave Bldg
Interaction:	I
Interaction 1:	HWG
Interaction 2:	Hazardous Waste Generator
Ecology Program:	HAZWASTE
Program Data:	TURBOWASTE
Facility Alt.:	Not reported
Program ID:	WAD008957961
Date Interaction:	12/31/2008
Date Interaction 3:	12/31/2008
Facility ID:	2282
Facility Company:	Fox Ave Bldg
Interaction:	A
Interaction 1:	HWOTHER
Interaction 2:	Haz Waste Management Activity
Ecology Program:	HAZWASTE
Program Data:	TURBOWASTE
Facility Alt.:	Cascade Columbia
Program ID:	WAD008957961
Date Interaction:	12/31/2010
Date Interaction 3:	12/31/2010
Facility/Site Interaction T:	4085
Geographic Location Identifier (Alias Facid):	2282
Interaction (Aka Env Int) Type Code:	UST
Interaction (Aka Env Int) Description:	Underground Storage Tank
Interaction Status:	A
Federal Program Identifier:	Not reported
Interaction Start Date:	11/01/1956
Interaction End Date:	Not reported
prgm_facil:	Not reported
cur_sys_pr:	TOXICS
cur_sys_nm:	ISIS
Facility/Site Interaction T:	4086
Geographic Location Identifier (Alias Facid):	2282
Interaction (Aka Env Int) Type Code:	TIER2

Map ID  
Direction  
Distance  
Elevation

MAP FINDINGS

Site

Database(s)

EDR ID Number  
EPA ID Number

CASCADE COLUMBIA (Continued)

1000158775

Interaction (Aka Env Int) Description: Emergency/Haz Chem Rpt TIER2  
Interaction Status: A  
Federal Program Identifier: WAD008957961  
Interaction Start Date: 01/01/1988  
Interaction End Date: Not reported  
prgm\_facil: Not reported  
cur\_sys\_pr: HAZWASTE  
cur\_sys\_nm: EPCRA

Facility/Site Interaction T: 4087  
Geographic Location Identifier (Alias Facid): 2282  
Interaction (Aka Env Int) Type Code: LUST  
Interaction (Aka Env Int) Description: LUST Facility  
Interaction Status: A  
Federal Program Identifier: 3803  
Interaction Start Date: 05/17/1990  
Interaction End Date: Not reported  
prgm\_facil: Not reported  
cur\_sys\_pr: TOXICS  
cur\_sys\_nm: ISIS

Facility/Site Interaction T: 4088  
Geographic Location Identifier (Alias Facid): 2282  
Interaction (Aka Env Int) Type Code: HWG  
Interaction (Aka Env Int) Description: Hazardous Waste Generator  
Interaction Status: I  
Federal Program Identifier: WAD008957961  
Interaction Start Date: 04/23/1996  
Interaction End Date: 12/31/2003  
prgm\_facil: Not reported  
cur\_sys\_pr: HAZWASTE  
cur\_sys\_nm: TURBOWASTE

Facility/Site Interaction T: 4089  
Geographic Location Identifier (Alias Facid): 2282  
Interaction (Aka Env Int) Type Code: TRI  
Interaction (Aka Env Int) Description: Toxics Release Inventory  
Interaction Status: A  
Federal Program Identifier: WAD008957961  
Interaction Start Date: 01/01/1998  
Interaction End Date: Not reported  
prgm\_facil: Not reported  
cur\_sys\_pr: HAZWASTE  
cur\_sys\_nm: EPCRA

Facility/Site Interaction T: 4090  
Geographic Location Identifier (Alias Facid): 2282  
Interaction (Aka Env Int) Type Code: HWP  
Interaction (Aka Env Int) Description: Hazardous Waste Planner  
Interaction Status: I  
Federal Program Identifier: WAD008957961  
Interaction Start Date: 01/01/2000  
Interaction End Date: 07/01/2001  
prgm\_facil: Not reported  
cur\_sys\_pr: HAZWASTE  
cur\_sys\_nm: HWPPT

Map ID  
Direction  
Distance  
Elevation

MAP FINDINGS

Site

Database(s)

EDR ID Number  
EPA ID Number

**CASCADE COLUMBIA (Continued)**

**1000158775**

Facility/Site Interaction T: 4091  
Geographic Location Identifier (Alias Facid): 2282  
Interaction (Aka Env Int) Type Code: HWOTHER  
Interaction (Aka Env Int) Description: Haz Waste Management Activity  
Interaction Status: I  
Federal Program Identifier: WAD008957961  
Interaction Start Date: 12/31/2003  
Interaction End Date: 12/31/2005  
prgm\_facil: Not reported  
cur\_sys\_pr: HAZWASTE  
cur\_sys\_nm: TURBOWASTE

Facility/Site Interaction T: 4092  
Geographic Location Identifier (Alias Facid): 2282  
Interaction (Aka Env Int) Type Code: SCS  
Interaction (Aka Env Int) Description: State Cleanup Site  
Interaction Status: A  
Federal Program Identifier: Not reported  
Interaction Start Date: 01/01/1900  
Interaction End Date: Not reported  
prgm\_facil: Fox Ave Bldg  
cur\_sys\_pr: TOXICS  
cur\_sys\_nm: ISIS

Facility/Site Interaction T: 4093  
Geographic Location Identifier (Alias Facid): 2282  
Interaction (Aka Env Int) Type Code: HWG  
Interaction (Aka Env Int) Description: Hazardous Waste Generator  
Interaction Status: I  
Federal Program Identifier: WAD008957961  
Interaction Start Date: 12/31/2005  
Interaction End Date: 02/28/2005  
prgm\_facil: Not reported  
cur\_sys\_pr: HAZWASTE  
cur\_sys\_nm: TURBOWASTE

Facility/Site Interaction T: 4094  
Geographic Location Identifier (Alias Facid): 2282  
Interaction (Aka Env Int) Type Code: HWOTHER  
Interaction (Aka Env Int) Description: Haz Waste Management Activity  
Interaction Status: I  
Federal Program Identifier: WAD008957961  
Interaction Start Date: 02/28/2005  
Interaction End Date: 12/31/2006  
prgm\_facil: Not reported  
cur\_sys\_pr: HAZWASTE  
cur\_sys\_nm: TURBOWASTE

Facility/Site Interaction T: 4095  
Geographic Location Identifier (Alias Facid): 2282  
Interaction (Aka Env Int) Type Code: HWG  
Interaction (Aka Env Int) Description: Hazardous Waste Generator  
Interaction Status: I  
Federal Program Identifier: WAD008957961  
Interaction Start Date: 12/31/2006  
Interaction End Date: 12/31/2007  
prgm\_facil: Not reported

Map ID  
Direction  
Distance  
Elevation

MAP FINDINGS

Site

Database(s)

EDR ID Number  
EPA ID Number

CASCADE COLUMBIA (Continued)

1000158775

cur\_sys\_pr: HAZWASTE  
cur\_sys\_nm: TURBOWASTE  
  
Facility/Site Interaction T: 4096  
Geographic Location Identifier (Alias Facid): 2282  
Interaction (Aka Env Int) Type Code: HWOTHER  
Interaction (Aka Env Int) Description: Haz Waste Management Activity  
Interaction Status: I  
Federal Program Identifier: WAD008957961  
Interaction Start Date: 12/31/2007  
Interaction End Date: 12/31/2008  
prgm\_facil: Not reported  
cur\_sys\_pr: HAZWASTE  
cur\_sys\_nm: TURBOWASTE

Facility/Site Interaction T: 4097  
Geographic Location Identifier (Alias Facid): 2282  
Interaction (Aka Env Int) Type Code: HWP  
Interaction (Aka Env Int) Description: Hazardous Waste Planner  
Interaction Status: I  
Federal Program Identifier: WAD008957961  
Interaction Start Date: 07/01/2008  
Interaction End Date: 10/01/2009  
prgm\_facil: Not reported  
cur\_sys\_pr: HAZWASTE  
cur\_sys\_nm: HWPprt

Facility/Site Interaction T: 4098  
Geographic Location Identifier (Alias Facid): 2282  
Interaction (Aka Env Int) Type Code: HWG  
Interaction (Aka Env Int) Description: Hazardous Waste Generator  
Interaction Status: A  
Federal Program Identifier: WAD008957961  
Interaction Start Date: 12/31/2008  
Interaction End Date: Not reported  
prgm\_facil: Not reported  
cur\_sys\_pr: HAZWASTE  
cur\_sys\_nm: TURBOWASTE

Facility Id: 2282  
Latitude: 47.541966  
Longitude: -122.32736  
Ecology Interest Type Code: HWP  
Facility ID: 2282  
Facility Company: Fox Ave Bldg  
Interaction: A  
Interaction 1: UST  
Interaction 2: Underground Storage Tank  
Ecology Program: TOXICS  
Program Data: ISIS  
Facility Alt.: Not reported  
Program ID: Not reported  
Date Interaction: 11/01/1956  
Date Interaction 3: 11/01/1956

Facility ID: 2282

Map ID  
Direction  
Distance  
Elevation

MAP FINDINGS

Site

Database(s)

EDR ID Number  
EPA ID Number

CASCADE COLUMBIA (Continued)

1000158775

Facility Company: Fox Ave Bldg  
Interaction: A  
Interaction 1: TIER2  
Interaction 2: Emergency/Haz Chem Rpt TIER2  
Ecology Program: HAZWASTE  
Program Data: EPCRA  
Facility Alt.: Not reported  
Program ID: WAD008957961  
Date Interaction: 01/01/1988  
Date Interaction 3: 01/01/1988

Facility ID: 2282  
Facility Company: Fox Ave Bldg  
Interaction: A  
Interaction 1: LUST  
Interaction 2: LUST Facility  
Ecology Program: TOXICS  
Program Data: ISIS  
Facility Alt.: Not reported  
Program ID: 3803  
Date Interaction: 05/17/1990  
Date Interaction 3: 05/17/1990

Facility ID: 2282  
Facility Company: Fox Ave Bldg  
Interaction: I  
Interaction 1: HWG  
Interaction 2: Hazardous Waste Generator  
Ecology Program: HAZWASTE  
Program Data: TURBOWASTE  
Facility Alt.: Not reported  
Program ID: WAD008957961  
Date Interaction: 04/23/1996  
Date Interaction 3: 04/23/1996

Facility ID: 2282  
Facility Company: Fox Ave Bldg  
Interaction: A  
Interaction 1: TRI  
Interaction 2: Toxics Release Inventory  
Ecology Program: HAZWASTE  
Program Data: EPCRA  
Facility Alt.: Not reported  
Program ID: WAD008957961  
Date Interaction: 01/01/1998  
Date Interaction 3: 01/01/1998

Facility ID: 2282  
Facility Company: Fox Ave Bldg  
Interaction: I  
Interaction 1: HWP  
Interaction 2: Hazardous Waste Planner  
Ecology Program: HAZWASTE  
Program Data: HWPPRT  
Facility Alt.: Not reported  
Program ID: WAD008957961  
Date Interaction: 01/01/2000



Map ID  
Direction  
Distance  
Elevation

MAP FINDINGS

Site

Database(s)

EDR ID Number  
EPA ID Number

CASCADE COLUMBIA (Continued)

1000158775

Date Interaction 3:	01/01/2000
Facility ID:	2282
Facility Company:	Fox Ave Bldg
Interaction:	I
Interaction 1:	HWOTHER
Interaction 2:	Haz Waste Management Activity
Ecology Program:	HAZWASTE
Program Data:	TURBOWASTE
Facility Alt.:	Not reported
Program ID:	WAD008957961
Date Interaction:	12/31/2003
Date Interaction 3:	12/31/2003
Facility ID:	2282
Facility Company:	Fox Ave Bldg
Interaction:	A
Interaction 1:	SCS
Interaction 2:	State Cleanup Site
Ecology Program:	TOXICS
Program Data:	ISIS
Facility Alt.:	Fox Ave Bldg
Program ID:	Not reported
Date Interaction:	01/01/1900
Date Interaction 3:	01/01/1900
Facility ID:	2282
Facility Company:	Fox Ave Bldg
Interaction:	I
Interaction 1:	HWG
Interaction 2:	Hazardous Waste Generator
Ecology Program:	HAZWASTE
Program Data:	TURBOWASTE
Facility Alt.:	Not reported
Program ID:	WAD008957961
Date Interaction:	12/31/2005
Date Interaction 3:	12/31/2005
Facility ID:	2282
Facility Company:	Fox Ave Bldg
Interaction:	I
Interaction 1:	HWOTHER
Interaction 2:	Haz Waste Management Activity
Ecology Program:	HAZWASTE
Program Data:	TURBOWASTE
Facility Alt.:	Not reported
Program ID:	WAD008957961
Date Interaction:	02/28/2005
Date Interaction 3:	02/28/2005
Facility ID:	2282
Facility Company:	Fox Ave Bldg
Interaction:	I
Interaction 1:	HWG
Interaction 2:	Hazardous Waste Generator
Ecology Program:	HAZWASTE
Program Data:	TURBOWASTE

Map ID  
Direction  
Distance  
Elevation

MAP FINDINGS

Site

Database(s)

EDR ID Number  
EPA ID Number

CASCADE COLUMBIA (Continued)

1000158775

Facility Alt.:	Not reported
Program ID:	WAD008957961
Date Interaction:	12/31/2006
Date Interaction 3:	12/31/2006
Facility ID:	2282
Facility Company:	Fox Ave Bldg
Interaction:	I
Interaction 1:	HWOTHER
Interaction 2:	Haz Waste Management Activity
Ecology Program:	HAZWASTE
Program Data:	TURBOWASTE
Facility Alt.:	Not reported
Program ID:	WAD008957961
Date Interaction:	12/31/2007
Date Interaction 3:	12/31/2007
Facility ID:	2282
Facility Company:	Fox Ave Bldg
Interaction:	I
Interaction 1:	HWP
Interaction 2:	Hazardous Waste Planner
Ecology Program:	HAZWASTE
Program Data:	HWPPRT
Facility Alt.:	Not reported
Program ID:	WAD008957961
Date Interaction:	07/01/2008
Date Interaction 3:	07/01/2008
Facility ID:	2282
Facility Company:	Fox Ave Bldg
Interaction:	I
Interaction 1:	HWG
Interaction 2:	Hazardous Waste Generator
Ecology Program:	HAZWASTE
Program Data:	TURBOWASTE
Facility Alt.:	Not reported
Program ID:	WAD008957961
Date Interaction:	12/31/2008
Date Interaction 3:	12/31/2008
Facility ID:	2282
Facility Company:	Fox Ave Bldg
Interaction:	A
Interaction 1:	HWOTHER
Interaction 2:	Haz Waste Management Activity
Ecology Program:	HAZWASTE
Program Data:	TURBOWASTE
Facility Alt.:	Cascade Columbia
Program ID:	WAD008957961
Date Interaction:	12/31/2010
Date Interaction 3:	12/31/2010
Facility/Site Interaction T:	4085
Geographic Location Identifier (Alias Facid):	2282
Interaction (Aka Env Int) Type Code:	UST
Interaction (Aka Env Int) Description:	Underground Storage Tank

Map ID  
Direction  
Distance  
Elevation

MAP FINDINGS

Site

Database(s)

EDR ID Number  
EPA ID Number

CASCADE COLUMBIA (Continued)

1000158775

Interaction Status:	A
Federal Program Identifier:	Not reported
Interaction Start Date:	11/01/1956
Interaction End Date:	Not reported
prgm_facil:	Not reported
cur_sys_pr:	TOXICS
cur_sys_nm:	ISIS
Facility/Site Interaction T:	4086
Geographic Location Identifier (Alias Facid):	2282
Interaction (Aka Env Int) Type Code:	TIER2
Interaction (Aka Env Int) Description:	Emergency/Haz Chem Rpt TIER2
Interaction Status:	A
Federal Program Identifier:	WAD008957961
Interaction Start Date:	01/01/1988
Interaction End Date:	Not reported
prgm_facil:	Not reported
cur_sys_pr:	HAZWASTE
cur_sys_nm:	EPCRA
Facility/Site Interaction T:	4087
Geographic Location Identifier (Alias Facid):	2282
Interaction (Aka Env Int) Type Code:	LUST
Interaction (Aka Env Int) Description:	LUST Facility
Interaction Status:	A
Federal Program Identifier:	3803
Interaction Start Date:	05/17/1990
Interaction End Date:	Not reported
prgm_facil:	Not reported
cur_sys_pr:	TOXICS
cur_sys_nm:	ISIS
Facility/Site Interaction T:	4088
Geographic Location Identifier (Alias Facid):	2282
Interaction (Aka Env Int) Type Code:	HWG
Interaction (Aka Env Int) Description:	Hazardous Waste Generator
Interaction Status:	I
Federal Program Identifier:	WAD008957961
Interaction Start Date:	04/23/1996
Interaction End Date:	12/31/2003
prgm_facil:	Not reported
cur_sys_pr:	HAZWASTE
cur_sys_nm:	TURBOWASTE
Facility/Site Interaction T:	4089
Geographic Location Identifier (Alias Facid):	2282
Interaction (Aka Env Int) Type Code:	TRI
Interaction (Aka Env Int) Description:	Toxics Release Inventory
Interaction Status:	A
Federal Program Identifier:	WAD008957961
Interaction Start Date:	01/01/1998
Interaction End Date:	Not reported
prgm_facil:	Not reported
cur_sys_pr:	HAZWASTE
cur_sys_nm:	EPCRA
Facility/Site Interaction T:	4090

Map ID  
Direction  
Distance  
Elevation

MAP FINDINGS

Site

Database(s)

EDR ID Number  
EPA ID Number

**CASCADE COLUMBIA (Continued)**

**1000158775**

Geographic Location Identifier (Alias Facid): 2282  
Interaction (Aka Env Int) Type Code: HWP  
Interaction (Aka Env Int) Description: Hazardous Waste Planner  
Interaction Status: I  
Federal Program Identifier: WAD008957961  
Interaction Start Date: 01/01/2000  
Interaction End Date: 07/01/2001  
prgm\_facil: Not reported  
cur\_sys\_pr: HAZWASTE  
cur\_sys\_nm: HWPPRT

Facility/Site Interaction T: 4091  
Geographic Location Identifier (Alias Facid): 2282  
Interaction (Aka Env Int) Type Code: HWOTHER  
Interaction (Aka Env Int) Description: Haz Waste Management Activity  
Interaction Status: I  
Federal Program Identifier: WAD008957961  
Interaction Start Date: 12/31/2003  
Interaction End Date: 12/31/2005  
prgm\_facil: Not reported  
cur\_sys\_pr: HAZWASTE  
cur\_sys\_nm: TURBOWASTE

Facility/Site Interaction T: 4092  
Geographic Location Identifier (Alias Facid): 2282  
Interaction (Aka Env Int) Type Code: SCS  
Interaction (Aka Env Int) Description: State Cleanup Site  
Interaction Status: A  
Federal Program Identifier: Not reported  
Interaction Start Date: 01/01/1900  
Interaction End Date: Not reported  
prgm\_facil: Fox Ave Bldg  
cur\_sys\_pr: TOXICS  
cur\_sys\_nm: ISIS

Facility/Site Interaction T: 4093  
Geographic Location Identifier (Alias Facid): 2282  
Interaction (Aka Env Int) Type Code: HWG  
Interaction (Aka Env Int) Description: Hazardous Waste Generator  
Interaction Status: I  
Federal Program Identifier: WAD008957961  
Interaction Start Date: 12/31/2005  
Interaction End Date: 02/28/2005  
prgm\_facil: Not reported  
cur\_sys\_pr: HAZWASTE  
cur\_sys\_nm: TURBOWASTE

Facility/Site Interaction T: 4094  
Geographic Location Identifier (Alias Facid): 2282  
Interaction (Aka Env Int) Type Code: HWOTHER  
Interaction (Aka Env Int) Description: Haz Waste Management Activity  
Interaction Status: I  
Federal Program Identifier: WAD008957961  
Interaction Start Date: 02/28/2005  
Interaction End Date: 12/31/2006  
prgm\_facil: Not reported  
cur\_sys\_pr: HAZWASTE

Map ID  
Direction  
Distance  
Elevation

MAP FINDINGS

Site

Database(s)

EDR ID Number  
EPA ID Number

CASCADE COLUMBIA (Continued)

1000158775

cur\_sys\_nm: TURBOWASTE

Facility/Site Interaction T: 4095  
Geographic Location Identifier (Alias Facid): 2282  
Interaction (Aka Env Int) Type Code: HWG  
Interaction (Aka Env Int) Description: Hazardous Waste Generator  
Interaction Status: I  
Federal Program Identifier: WAD008957961  
Interaction Start Date: 12/31/2006  
Interaction End Date: 12/31/2007  
prgm\_facil: Not reported  
cur\_sys\_pr: HAZWASTE  
cur\_sys\_nm: TURBOWASTE

Facility/Site Interaction T: 4096  
Geographic Location Identifier (Alias Facid): 2282  
Interaction (Aka Env Int) Type Code: HWOTHER  
Interaction (Aka Env Int) Description: Haz Waste Management Activity  
Interaction Status: I  
Federal Program Identifier: WAD008957961  
Interaction Start Date: 12/31/2007  
Interaction End Date: 12/31/2008  
prgm\_facil: Not reported  
cur\_sys\_pr: HAZWASTE  
cur\_sys\_nm: TURBOWASTE

Facility/Site Interaction T: 4097  
Geographic Location Identifier (Alias Facid): 2282  
Interaction (Aka Env Int) Type Code: HWP  
Interaction (Aka Env Int) Description: Hazardous Waste Planner  
Interaction Status: I  
Federal Program Identifier: WAD008957961  
Interaction Start Date: 07/01/2008  
Interaction End Date: 10/01/2009  
prgm\_facil: Not reported  
cur\_sys\_pr: HAZWASTE  
cur\_sys\_nm: HWPPRT

Facility/Site Interaction T: 4098  
Geographic Location Identifier (Alias Facid): 2282  
Interaction (Aka Env Int) Type Code: HWG  
Interaction (Aka Env Int) Description: Hazardous Waste Generator  
Interaction Status: A  
Federal Program Identifier: WAD008957961  
Interaction Start Date: 12/31/2008  
Interaction End Date: Not reported  
prgm\_facil: Not reported  
cur\_sys\_pr: HAZWASTE  
cur\_sys\_nm: TURBOWASTE

Facility Id: 2282  
Latitude: 47.541966  
Longitude: -122.32736  
Ecology Interest Type Code: LUST  
Facility ID: 2282  
Facility Company: Fox Ave Bldg

Map ID  
Direction  
Distance  
Elevation

MAP FINDINGS

Site

Database(s)

EDR ID Number  
EPA ID Number

CASCADE COLUMBIA (Continued)

1000158775

Interaction:	A
Interaction 1:	UST
Interaction 2:	Underground Storage Tank
Ecology Program:	TOXICS
Program Data:	ISIS
Facility Alt.:	Not reported
Program ID:	Not reported
Date Interaction:	11/01/1956
Date Interaction 3:	11/01/1956
Facility ID:	2282
Facility Company:	Fox Ave Bldg
Interaction:	A
Interaction 1:	TIER2
Interaction 2:	Emergency/Haz Chem Rpt TIER2
Ecology Program:	HAZWASTE
Program Data:	EPCRA
Facility Alt.:	Not reported
Program ID:	WAD008957961
Date Interaction:	01/01/1988
Date Interaction 3:	01/01/1988
Facility ID:	2282
Facility Company:	Fox Ave Bldg
Interaction:	A
Interaction 1:	LUST
Interaction 2:	LUST Facility
Ecology Program:	TOXICS
Program Data:	ISIS
Facility Alt.:	Not reported
Program ID:	3803
Date Interaction:	05/17/1990
Date Interaction 3:	05/17/1990
Facility ID:	2282
Facility Company:	Fox Ave Bldg
Interaction:	I
Interaction 1:	HWG
Interaction 2:	Hazardous Waste Generator
Ecology Program:	HAZWASTE
Program Data:	TURBOWASTE
Facility Alt.:	Not reported
Program ID:	WAD008957961
Date Interaction:	04/23/1996
Date Interaction 3:	04/23/1996
Facility ID:	2282
Facility Company:	Fox Ave Bldg
Interaction:	A
Interaction 1:	TRI
Interaction 2:	Toxics Release Inventory
Ecology Program:	HAZWASTE
Program Data:	EPCRA
Facility Alt.:	Not reported
Program ID:	WAD008957961
Date Interaction:	01/01/1998
Date Interaction 3:	01/01/1998

Map ID  
Direction  
Distance  
Elevation

MAP FINDINGS

Site

Database(s)

EDR ID Number  
EPA ID Number

CASCADE COLUMBIA (Continued)

1000158775

Facility ID:	2282
Facility Company:	Fox Ave Bldg
Interaction:	I
Interaction 1:	HWP
Interaction 2:	Hazardous Waste Planner
Ecology Program:	HAZWASTE
Program Data:	HWPPRT
Facility Alt.:	Not reported
Program ID:	WAD008957961
Date Interaction:	01/01/2000
Date Interaction 3:	01/01/2000
Facility ID:	2282
Facility Company:	Fox Ave Bldg
Interaction:	I
Interaction 1:	HWOTHER
Interaction 2:	Haz Waste Management Activity
Ecology Program:	HAZWASTE
Program Data:	TURBOWASTE
Facility Alt.:	Not reported
Program ID:	WAD008957961
Date Interaction:	12/31/2003
Date Interaction 3:	12/31/2003
Facility ID:	2282
Facility Company:	Fox Ave Bldg
Interaction:	A
Interaction 1:	SCS
Interaction 2:	State Cleanup Site
Ecology Program:	TOXICS
Program Data:	ISIS
Facility Alt.:	Fox Ave Bldg
Program ID:	Not reported
Date Interaction:	01/01/1900
Date Interaction 3:	01/01/1900
Facility ID:	2282
Facility Company:	Fox Ave Bldg
Interaction:	I
Interaction 1:	HWG
Interaction 2:	Hazardous Waste Generator
Ecology Program:	HAZWASTE
Program Data:	TURBOWASTE
Facility Alt.:	Not reported
Program ID:	WAD008957961
Date Interaction:	12/31/2005
Date Interaction 3:	12/31/2005
Facility ID:	2282
Facility Company:	Fox Ave Bldg
Interaction:	I
Interaction 1:	HWOTHER
Interaction 2:	Haz Waste Management Activity
Ecology Program:	HAZWASTE
Program Data:	TURBOWASTE
Facility Alt.:	Not reported
Program ID:	WAD008957961

Map ID  
Direction  
Distance  
Elevation

MAP FINDINGS

Site

Database(s)

EDR ID Number  
EPA ID Number

CASCADE COLUMBIA (Continued)

1000158775

Date Interaction:	02/28/2005
Date Interaction 3:	02/28/2005
Facility ID:	2282
Facility Company:	Fox Ave Bldg
Interaction:	I
Interaction 1:	HWG
Interaction 2:	Hazardous Waste Generator
Ecology Program:	HAZWASTE
Program Data:	TURBOWASTE
Facility Alt.:	Not reported
Program ID:	WAD008957961
Date Interaction:	12/31/2006
Date Interaction 3:	12/31/2006
Facility ID:	2282
Facility Company:	Fox Ave Bldg
Interaction:	I
Interaction 1:	HWOTHER
Interaction 2:	Haz Waste Management Activity
Ecology Program:	HAZWASTE
Program Data:	TURBOWASTE
Facility Alt.:	Not reported
Program ID:	WAD008957961
Date Interaction:	12/31/2007
Date Interaction 3:	12/31/2007
Facility ID:	2282
Facility Company:	Fox Ave Bldg
Interaction:	I
Interaction 1:	HWP
Interaction 2:	Hazardous Waste Planner
Ecology Program:	HAZWASTE
Program Data:	HWPVRT
Facility Alt.:	Not reported
Program ID:	WAD008957961
Date Interaction:	07/01/2008
Date Interaction 3:	07/01/2008
Facility ID:	2282
Facility Company:	Fox Ave Bldg
Interaction:	I
Interaction 1:	HWG
Interaction 2:	Hazardous Waste Generator
Ecology Program:	HAZWASTE
Program Data:	TURBOWASTE
Facility Alt.:	Not reported
Program ID:	WAD008957961
Date Interaction:	12/31/2008
Date Interaction 3:	12/31/2008
Facility ID:	2282
Facility Company:	Fox Ave Bldg
Interaction:	A
Interaction 1:	HWOTHER
Interaction 2:	Haz Waste Management Activity
Ecology Program:	HAZWASTE



Map ID  
Direction  
Distance  
Elevation

MAP FINDINGS

Site

Database(s)

EDR ID Number  
EPA ID Number

CASCADE COLUMBIA (Continued)

1000158775

Program Data:	TURBOWASTE
Facility Alt.:	Cascade Columbia
Program ID:	WAD008957961
Date Interaction:	12/31/2010
Date Interaction 3:	12/31/2010
Facility/Site Interaction T:	4085
Geographic Location Identifier (Alias Facid):	2282
Interaction (Aka Env Int) Type Code:	UST
Interaction (Aka Env Int) Description:	Underground Storage Tank
Interaction Status:	A
Federal Program Identifier:	Not reported
Interaction Start Date:	11/01/1956
Interaction End Date:	Not reported
prgm_facil:	Not reported
cur_sys_pr:	TOXICS
cur_sys_nm:	ISIS
Facility/Site Interaction T:	4086
Geographic Location Identifier (Alias Facid):	2282
Interaction (Aka Env Int) Type Code:	TIER2
Interaction (Aka Env Int) Description:	Emergency/Haz Chem Rpt TIER2
Interaction Status:	A
Federal Program Identifier:	WAD008957961
Interaction Start Date:	01/01/1988
Interaction End Date:	Not reported
prgm_facil:	Not reported
cur_sys_pr:	HAZWASTE
cur_sys_nm:	EPCRA
Facility/Site Interaction T:	4087
Geographic Location Identifier (Alias Facid):	2282
Interaction (Aka Env Int) Type Code:	LUST
Interaction (Aka Env Int) Description:	LUST Facility
Interaction Status:	A
Federal Program Identifier:	3803
Interaction Start Date:	05/17/1990
Interaction End Date:	Not reported
prgm_facil:	Not reported
cur_sys_pr:	TOXICS
cur_sys_nm:	ISIS
Facility/Site Interaction T:	4088
Geographic Location Identifier (Alias Facid):	2282
Interaction (Aka Env Int) Type Code:	HWG
Interaction (Aka Env Int) Description:	Hazardous Waste Generator
Interaction Status:	I
Federal Program Identifier:	WAD008957961
Interaction Start Date:	04/23/1996
Interaction End Date:	12/31/2003
prgm_facil:	Not reported
cur_sys_pr:	HAZWASTE
cur_sys_nm:	TURBOWASTE
Facility/Site Interaction T:	4089
Geographic Location Identifier (Alias Facid):	2282
Interaction (Aka Env Int) Type Code:	TRI

Map ID  
Direction  
Distance  
Elevation

MAP FINDINGS

Site

Database(s)

EDR ID Number  
EPA ID Number

**CASCADE COLUMBIA (Continued)**

**1000158775**

Interaction (Aka Env Int) Description:	Toxics Release Inventory
Interaction Status:	A
Federal Program Identifier:	WAD008957961
Interaction Start Date:	01/01/1998
Interaction End Date:	Not reported
prgm_facil:	Not reported
cur_sys_pr:	HAZWASTE
cur_sys_nm:	EPCRA
Facility/Site Interaction T:	4090
Geographic Location Identifier (Alias Facid):	2282
Interaction (Aka Env Int) Type Code:	HWP
Interaction (Aka Env Int) Description:	Hazardous Waste Planner
Interaction Status:	I
Federal Program Identifier:	WAD008957961
Interaction Start Date:	01/01/2000
Interaction End Date:	07/01/2001
prgm_facil:	Not reported
cur_sys_pr:	HAZWASTE
cur_sys_nm:	HWPPRT
Facility/Site Interaction T:	4091
Geographic Location Identifier (Alias Facid):	2282
Interaction (Aka Env Int) Type Code:	HWOTHER
Interaction (Aka Env Int) Description:	Haz Waste Management Activity
Interaction Status:	I
Federal Program Identifier:	WAD008957961
Interaction Start Date:	12/31/2003
Interaction End Date:	12/31/2005
prgm_facil:	Not reported
cur_sys_pr:	HAZWASTE
cur_sys_nm:	TURBOWASTE
Facility/Site Interaction T:	4092
Geographic Location Identifier (Alias Facid):	2282
Interaction (Aka Env Int) Type Code:	SCS
Interaction (Aka Env Int) Description:	State Cleanup Site
Interaction Status:	A
Federal Program Identifier:	Not reported
Interaction Start Date:	01/01/1900
Interaction End Date:	Not reported
prgm_facil:	Fox Ave Bldg
cur_sys_pr:	TOXICS
cur_sys_nm:	ISIS
Facility/Site Interaction T:	4093
Geographic Location Identifier (Alias Facid):	2282
Interaction (Aka Env Int) Type Code:	HWG
Interaction (Aka Env Int) Description:	Hazardous Waste Generator
Interaction Status:	I
Federal Program Identifier:	WAD008957961
Interaction Start Date:	12/31/2005
Interaction End Date:	02/28/2005
prgm_facil:	Not reported
cur_sys_pr:	HAZWASTE
cur_sys_nm:	TURBOWASTE

Map ID  
Direction  
Distance  
Elevation

MAP FINDINGS

Site

Database(s)

EDR ID Number  
EPA ID Number

**CASCADE COLUMBIA (Continued)**

**1000158775**

Facility/Site Interaction T: 4094  
Geographic Location Identifier (Alias Facid): 2282  
Interaction (Aka Env Int) Type Code: HWOTHER  
Interaction (Aka Env Int) Description: Haz Waste Management Activity  
Interaction Status: I  
Federal Program Identifier: WAD008957961  
Interaction Start Date: 02/28/2005  
Interaction End Date: 12/31/2006  
prgm\_facil: Not reported  
cur\_sys\_pr: HAZWASTE  
cur\_sys\_nm: TURBOWASTE

Facility/Site Interaction T: 4095  
Geographic Location Identifier (Alias Facid): 2282  
Interaction (Aka Env Int) Type Code: HWG  
Interaction (Aka Env Int) Description: Hazardous Waste Generator  
Interaction Status: I  
Federal Program Identifier: WAD008957961  
Interaction Start Date: 12/31/2006  
Interaction End Date: 12/31/2007  
prgm\_facil: Not reported  
cur\_sys\_pr: HAZWASTE  
cur\_sys\_nm: TURBOWASTE

Facility/Site Interaction T: 4096  
Geographic Location Identifier (Alias Facid): 2282  
Interaction (Aka Env Int) Type Code: HWOTHER  
Interaction (Aka Env Int) Description: Haz Waste Management Activity  
Interaction Status: I  
Federal Program Identifier: WAD008957961  
Interaction Start Date: 12/31/2007  
Interaction End Date: 12/31/2008  
prgm\_facil: Not reported  
cur\_sys\_pr: HAZWASTE  
cur\_sys\_nm: TURBOWASTE

Facility/Site Interaction T: 4097  
Geographic Location Identifier (Alias Facid): 2282  
Interaction (Aka Env Int) Type Code: HWP  
Interaction (Aka Env Int) Description: Hazardous Waste Planner  
Interaction Status: I  
Federal Program Identifier: WAD008957961  
Interaction Start Date: 07/01/2008  
Interaction End Date: 10/01/2009  
prgm\_facil: Not reported  
cur\_sys\_pr: HAZWASTE  
cur\_sys\_nm: HWPPRT

Facility/Site Interaction T: 4098  
Geographic Location Identifier (Alias Facid): 2282  
Interaction (Aka Env Int) Type Code: HWG  
Interaction (Aka Env Int) Description: Hazardous Waste Generator  
Interaction Status: A  
Federal Program Identifier: WAD008957961  
Interaction Start Date: 12/31/2008  
Interaction End Date: Not reported  
prgm\_facil: Not reported

Map ID  
Direction  
Distance  
Elevation

MAP FINDINGS

Site

Database(s)

EDR ID Number  
EPA ID Number

CASCADE COLUMBIA (Continued)

1000158775

cur_sys_pr:	HAZWASTE
cur_sys_nm:	TURBOWASTE
Facility Id:	2282
Latitude:	47.541966
Longitude:	-122.32736
Ecology Interest Type Code:	HWG
Facility ID:	2282
Facility Company:	Fox Ave Bldg
Interaction:	A
Interaction 1:	UST
Interaction 2:	Underground Storage Tank
Ecology Program:	TOXICS
Program Data:	ISIS
Facility Alt.:	Not reported
Program ID:	Not reported
Date Interaction:	11/01/1956
Date Interaction 3:	11/01/1956
Facility ID:	2282
Facility Company:	Fox Ave Bldg
Interaction:	A
Interaction 1:	TIER2
Interaction 2:	Emergency/Haz Chem Rpt TIER2
Ecology Program:	HAZWASTE
Program Data:	EPCRA
Facility Alt.:	Not reported
Program ID:	WAD008957961
Date Interaction:	01/01/1988
Date Interaction 3:	01/01/1988
Facility ID:	2282
Facility Company:	Fox Ave Bldg
Interaction:	A
Interaction 1:	LUST
Interaction 2:	LUST Facility
Ecology Program:	TOXICS
Program Data:	ISIS
Facility Alt.:	Not reported
Program ID:	3803
Date Interaction:	05/17/1990
Date Interaction 3:	05/17/1990
Facility ID:	2282
Facility Company:	Fox Ave Bldg
Interaction:	I
Interaction 1:	HWG
Interaction 2:	Hazardous Waste Generator
Ecology Program:	HAZWASTE
Program Data:	TURBOWASTE
Facility Alt.:	Not reported
Program ID:	WAD008957961
Date Interaction:	04/23/1996
Date Interaction 3:	04/23/1996
Facility ID:	2282

Map ID  
Direction  
Distance  
Elevation

MAP FINDINGS

Site

Database(s)

EDR ID Number  
EPA ID Number

CASCADE COLUMBIA (Continued)

1000158775

Facility Company:	Fox Ave Bldg
Interaction:	A
Interaction 1:	TRI
Interaction 2:	Toxics Release Inventory
Ecology Program:	HAZWASTE
Program Data:	EPCRA
Facility Alt.:	Not reported
Program ID:	WAD008957961
Date Interaction:	01/01/1998
Date Interaction 3:	01/01/1998
Facility ID:	2282
Facility Company:	Fox Ave Bldg
Interaction:	I
Interaction 1:	HWP
Interaction 2:	Hazardous Waste Planner
Ecology Program:	HAZWASTE
Program Data:	HWPPRT
Facility Alt.:	Not reported
Program ID:	WAD008957961
Date Interaction:	01/01/2000
Date Interaction 3:	01/01/2000
Facility ID:	2282
Facility Company:	Fox Ave Bldg
Interaction:	I
Interaction 1:	HWOTHER
Interaction 2:	Haz Waste Management Activity
Ecology Program:	HAZWASTE
Program Data:	TURBOWASTE
Facility Alt.:	Not reported
Program ID:	WAD008957961
Date Interaction:	12/31/2003
Date Interaction 3:	12/31/2003
Facility ID:	2282
Facility Company:	Fox Ave Bldg
Interaction:	A
Interaction 1:	SCS
Interaction 2:	State Cleanup Site
Ecology Program:	TOXICS
Program Data:	ISIS
Facility Alt.:	Fox Ave Bldg
Program ID:	Not reported
Date Interaction:	01/01/1900
Date Interaction 3:	01/01/1900
Facility ID:	2282
Facility Company:	Fox Ave Bldg
Interaction:	I
Interaction 1:	HWG
Interaction 2:	Hazardous Waste Generator
Ecology Program:	HAZWASTE
Program Data:	TURBOWASTE
Facility Alt.:	Not reported
Program ID:	WAD008957961
Date Interaction:	12/31/2005

Map ID  
Direction  
Distance  
Elevation

MAP FINDINGS

Site

Database(s)

EDR ID Number  
EPA ID Number

CASCADE COLUMBIA (Continued)

1000158775

Date Interaction 3:	12/31/2005
Facility ID:	2282
Facility Company:	Fox Ave Bldg
Interaction:	I
Interaction 1:	HWOTHER
Interaction 2:	Haz Waste Management Activity
Ecology Program:	HAZWASTE
Program Data:	TURBOWASTE
Facility Alt.:	Not reported
Program ID:	WAD008957961
Date Interaction:	02/28/2005
Date Interaction 3:	02/28/2005
Facility ID:	2282
Facility Company:	Fox Ave Bldg
Interaction:	I
Interaction 1:	HWG
Interaction 2:	Hazardous Waste Generator
Ecology Program:	HAZWASTE
Program Data:	TURBOWASTE
Facility Alt.:	Not reported
Program ID:	WAD008957961
Date Interaction:	12/31/2006
Date Interaction 3:	12/31/2006
Facility ID:	2282
Facility Company:	Fox Ave Bldg
Interaction:	I
Interaction 1:	HWOTHER
Interaction 2:	Haz Waste Management Activity
Ecology Program:	HAZWASTE
Program Data:	TURBOWASTE
Facility Alt.:	Not reported
Program ID:	WAD008957961
Date Interaction:	12/31/2007
Date Interaction 3:	12/31/2007
Facility ID:	2282
Facility Company:	Fox Ave Bldg
Interaction:	I
Interaction 1:	HWP
Interaction 2:	Hazardous Waste Planner
Ecology Program:	HAZWASTE
Program Data:	HWPPRT
Facility Alt.:	Not reported
Program ID:	WAD008957961
Date Interaction:	07/01/2008
Date Interaction 3:	07/01/2008
Facility ID:	2282
Facility Company:	Fox Ave Bldg
Interaction:	I
Interaction 1:	HWG
Interaction 2:	Hazardous Waste Generator
Ecology Program:	HAZWASTE
Program Data:	TURBOWASTE

Map ID  
Direction  
Distance  
Elevation

MAP FINDINGS

Site

Database(s)

EDR ID Number  
EPA ID Number

CASCADE COLUMBIA (Continued)

1000158775

Facility Alt.:	Not reported
Program ID:	WAD008957961
Date Interaction:	12/31/2008
Date Interaction 3:	12/31/2008
Facility ID:	2282
Facility Company:	Fox Ave Bldg
Interaction:	A
Interaction 1:	HWOTHER
Interaction 2:	Haz Waste Management Activity
Ecology Program:	HAZWASTE
Program Data:	TURBOWASTE
Facility Alt.:	Cascade Columbia
Program ID:	WAD008957961
Date Interaction:	12/31/2010
Date Interaction 3:	12/31/2010
Facility/Site Interaction T:	4085
Geographic Location Identifier (Alias Facid):	2282
Interaction (Aka Env Int) Type Code:	UST
Interaction (Aka Env Int) Description:	Underground Storage Tank
Interaction Status:	A
Federal Program Identifier:	Not reported
Interaction Start Date:	11/01/1956
Interaction End Date:	Not reported
prgm_facil:	Not reported
cur_sys_pr:	TOXICS
cur_sys_nm:	ISIS
Facility/Site Interaction T:	4086
Geographic Location Identifier (Alias Facid):	2282
Interaction (Aka Env Int) Type Code:	TIER2
Interaction (Aka Env Int) Description:	Emergency/Haz Chem Rpt TIER2
Interaction Status:	A
Federal Program Identifier:	WAD008957961
Interaction Start Date:	01/01/1988
Interaction End Date:	Not reported
prgm_facil:	Not reported
cur_sys_pr:	HAZWASTE
cur_sys_nm:	EPCRA
Facility/Site Interaction T:	4087
Geographic Location Identifier (Alias Facid):	2282
Interaction (Aka Env Int) Type Code:	LUST
Interaction (Aka Env Int) Description:	LUST Facility
Interaction Status:	A
Federal Program Identifier:	3803
Interaction Start Date:	05/17/1990
Interaction End Date:	Not reported
prgm_facil:	Not reported
cur_sys_pr:	TOXICS
cur_sys_nm:	ISIS
Facility/Site Interaction T:	4088
Geographic Location Identifier (Alias Facid):	2282
Interaction (Aka Env Int) Type Code:	HWG
Interaction (Aka Env Int) Description:	Hazardous Waste Generator

Map ID  
Direction  
Distance  
Elevation

MAP FINDINGS

Site

Database(s)

EDR ID Number  
EPA ID Number

CASCADE COLUMBIA (Continued)

1000158775

Interaction Status:	I
Federal Program Identifier:	WAD008957961
Interaction Start Date:	04/23/1996
Interaction End Date:	12/31/2003
prgm_facil:	Not reported
cur_sys_pr:	HAZWASTE
cur_sys_nm:	TURBOWASTE
Facility/Site Interaction T:	4089
Geographic Location Identifier (Alias Facid):	2282
Interaction (Aka Env Int) Type Code:	TRI
Interaction (Aka Env Int) Description:	Toxics Release Inventory
Interaction Status:	A
Federal Program Identifier:	WAD008957961
Interaction Start Date:	01/01/1998
Interaction End Date:	Not reported
prgm_facil:	Not reported
cur_sys_pr:	HAZWASTE
cur_sys_nm:	EPCRA
Facility/Site Interaction T:	4090
Geographic Location Identifier (Alias Facid):	2282
Interaction (Aka Env Int) Type Code:	HWP
Interaction (Aka Env Int) Description:	Hazardous Waste Planner
Interaction Status:	I
Federal Program Identifier:	WAD008957961
Interaction Start Date:	01/01/2000
Interaction End Date:	07/01/2001
prgm_facil:	Not reported
cur_sys_pr:	HAZWASTE
cur_sys_nm:	HWPPRT
Facility/Site Interaction T:	4091
Geographic Location Identifier (Alias Facid):	2282
Interaction (Aka Env Int) Type Code:	HWOTHER
Interaction (Aka Env Int) Description:	Haz Waste Management Activity
Interaction Status:	I
Federal Program Identifier:	WAD008957961
Interaction Start Date:	12/31/2003
Interaction End Date:	12/31/2005
prgm_facil:	Not reported
cur_sys_pr:	HAZWASTE
cur_sys_nm:	TURBOWASTE
Facility/Site Interaction T:	4092
Geographic Location Identifier (Alias Facid):	2282
Interaction (Aka Env Int) Type Code:	SCS
Interaction (Aka Env Int) Description:	State Cleanup Site
Interaction Status:	A
Federal Program Identifier:	Not reported
Interaction Start Date:	01/01/1900
Interaction End Date:	Not reported
prgm_facil:	Fox Ave Bldg
cur_sys_pr:	TOXICS
cur_sys_nm:	ISIS
Facility/Site Interaction T:	4093



Map ID  
Direction  
Distance  
Elevation

MAP FINDINGS

Site

Database(s)

EDR ID Number  
EPA ID Number

**CASCADE COLUMBIA (Continued)**

**1000158775**

Geographic Location Identifier (Alias Facid): 2282  
Interaction (Aka Env Int) Type Code: HWG  
Interaction (Aka Env Int) Description: Hazardous Waste Generator  
Interaction Status: I  
Federal Program Identifier: WAD008957961  
Interaction Start Date: 12/31/2005  
Interaction End Date: 02/28/2005  
prgm\_facil: Not reported  
cur\_sys\_pr: HAZWASTE  
cur\_sys\_nm: TURBOWASTE

Facility/Site Interaction T: 4094  
Geographic Location Identifier (Alias Facid): 2282  
Interaction (Aka Env Int) Type Code: HWOTHER  
Interaction (Aka Env Int) Description: Haz Waste Management Activity  
Interaction Status: I  
Federal Program Identifier: WAD008957961  
Interaction Start Date: 02/28/2005  
Interaction End Date: 12/31/2006  
prgm\_facil: Not reported  
cur\_sys\_pr: HAZWASTE  
cur\_sys\_nm: TURBOWASTE

Facility/Site Interaction T: 4095  
Geographic Location Identifier (Alias Facid): 2282  
Interaction (Aka Env Int) Type Code: HWG  
Interaction (Aka Env Int) Description: Hazardous Waste Generator  
Interaction Status: I  
Federal Program Identifier: WAD008957961  
Interaction Start Date: 12/31/2006  
Interaction End Date: 12/31/2007  
prgm\_facil: Not reported  
cur\_sys\_pr: HAZWASTE  
cur\_sys\_nm: TURBOWASTE

Facility/Site Interaction T: 4096  
Geographic Location Identifier (Alias Facid): 2282  
Interaction (Aka Env Int) Type Code: HWOTHER  
Interaction (Aka Env Int) Description: Haz Waste Management Activity  
Interaction Status: I  
Federal Program Identifier: WAD008957961  
Interaction Start Date: 12/31/2007  
Interaction End Date: 12/31/2008  
prgm\_facil: Not reported  
cur\_sys\_pr: HAZWASTE  
cur\_sys\_nm: TURBOWASTE

Facility/Site Interaction T: 4097  
Geographic Location Identifier (Alias Facid): 2282  
Interaction (Aka Env Int) Type Code: HWP  
Interaction (Aka Env Int) Description: Hazardous Waste Planner  
Interaction Status: I  
Federal Program Identifier: WAD008957961  
Interaction Start Date: 07/01/2008  
Interaction End Date: 10/01/2009  
prgm\_facil: Not reported  
cur\_sys\_pr: HAZWASTE

Map ID  
Direction  
Distance  
Elevation

MAP FINDINGS

Site

Database(s)

EDR ID Number  
EPA ID Number

CASCADE COLUMBIA (Continued)

1000158775

cur\_sys\_nm: HWPPRT

Facility/Site Interaction T: 4098  
Geographic Location Identifier (Alias Facid): 2282  
Interaction (Aka Env Int) Type Code: HWG  
Interaction (Aka Env Int) Description: Hazardous Waste Generator  
Interaction Status: A  
Federal Program Identifier: WAD008957961  
Interaction Start Date: 12/31/2008  
Interaction End Date: Not reported  
prgm\_facil: Not reported  
cur\_sys\_pr: HAZWASTE  
cur\_sys\_nm: TURBOWASTE

Facility Id: 2282  
Latitude: 47.541966  
Longitude: -122.32736  
Ecology Interest Type Code: SCS

Facility ID: 2282  
Facility Company: Fox Ave Bldg  
Interaction: A  
Interaction 1: UST  
Interaction 2: Underground Storage Tank  
Ecology Program: TOXICS  
Program Data: ISIS  
Facility Alt.: Not reported  
Program ID: Not reported  
Date Interaction: 11/01/1956  
Date Interaction 3: 11/01/1956

Facility ID: 2282  
Facility Company: Fox Ave Bldg  
Interaction: A  
Interaction 1: TIER2  
Interaction 2: Emergency/Haz Chem Rpt TIER2  
Ecology Program: HAZWASTE  
Program Data: EPCRA  
Facility Alt.: Not reported  
Program ID: WAD008957961  
Date Interaction: 01/01/1988  
Date Interaction 3: 01/01/1988

Facility ID: 2282  
Facility Company: Fox Ave Bldg  
Interaction: A  
Interaction 1: LUST  
Interaction 2: LUST Facility  
Ecology Program: TOXICS  
Program Data: ISIS  
Facility Alt.: Not reported  
Program ID: 3803  
Date Interaction: 05/17/1990  
Date Interaction 3: 05/17/1990

Facility ID: 2282  
Facility Company: Fox Ave Bldg

Map ID  
Direction  
Distance  
Elevation

MAP FINDINGS

Site

Database(s)

EDR ID Number  
EPA ID Number

CASCADE COLUMBIA (Continued)

1000158775

Interaction:	I
Interaction 1:	HWG
Interaction 2:	Hazardous Waste Generator
Ecology Program:	HAZWASTE
Program Data:	TURBOWASTE
Facility Alt.:	Not reported
Program ID:	WAD008957961
Date Interaction:	04/23/1996
Date Interaction 3:	04/23/1996
Facility ID:	2282
Facility Company:	Fox Ave Bldg
Interaction:	A
Interaction 1:	TRI
Interaction 2:	Toxics Release Inventory
Ecology Program:	HAZWASTE
Program Data:	EPCRA
Facility Alt.:	Not reported
Program ID:	WAD008957961
Date Interaction:	01/01/1998
Date Interaction 3:	01/01/1998
Facility ID:	2282
Facility Company:	Fox Ave Bldg
Interaction:	I
Interaction 1:	HWP
Interaction 2:	Hazardous Waste Planner
Ecology Program:	HAZWASTE
Program Data:	HWPPRT
Facility Alt.:	Not reported
Program ID:	WAD008957961
Date Interaction:	01/01/2000
Date Interaction 3:	01/01/2000
Facility ID:	2282
Facility Company:	Fox Ave Bldg
Interaction:	I
Interaction 1:	HWOTHER
Interaction 2:	Haz Waste Management Activity
Ecology Program:	HAZWASTE
Program Data:	TURBOWASTE
Facility Alt.:	Not reported
Program ID:	WAD008957961
Date Interaction:	12/31/2003
Date Interaction 3:	12/31/2003
Facility ID:	2282
Facility Company:	Fox Ave Bldg
Interaction:	A
Interaction 1:	SCS
Interaction 2:	State Cleanup Site
Ecology Program:	TOXICS
Program Data:	ISIS
Facility Alt.:	Fox Ave Bldg
Program ID:	Not reported
Date Interaction:	01/01/1900
Date Interaction 3:	01/01/1900

Map ID  
Direction  
Distance  
Elevation

MAP FINDINGS

Site

Database(s)

EDR ID Number  
EPA ID Number

CASCADE COLUMBIA (Continued)

1000158775

Facility ID:	2282
Facility Company:	Fox Ave Bldg
Interaction:	I
Interaction 1:	HWG
Interaction 2:	Hazardous Waste Generator
Ecology Program:	HAZWASTE
Program Data:	TURBOWASTE
Facility Alt.:	Not reported
Program ID:	WAD008957961
Date Interaction:	12/31/2005
Date Interaction 3:	12/31/2005
Facility ID:	2282
Facility Company:	Fox Ave Bldg
Interaction:	I
Interaction 1:	HWOTHER
Interaction 2:	Haz Waste Management Activity
Ecology Program:	HAZWASTE
Program Data:	TURBOWASTE
Facility Alt.:	Not reported
Program ID:	WAD008957961
Date Interaction:	02/28/2005
Date Interaction 3:	02/28/2005
Facility ID:	2282
Facility Company:	Fox Ave Bldg
Interaction:	I
Interaction 1:	HWG
Interaction 2:	Hazardous Waste Generator
Ecology Program:	HAZWASTE
Program Data:	TURBOWASTE
Facility Alt.:	Not reported
Program ID:	WAD008957961
Date Interaction:	12/31/2006
Date Interaction 3:	12/31/2006
Facility ID:	2282
Facility Company:	Fox Ave Bldg
Interaction:	I
Interaction 1:	HWOTHER
Interaction 2:	Haz Waste Management Activity
Ecology Program:	HAZWASTE
Program Data:	TURBOWASTE
Facility Alt.:	Not reported
Program ID:	WAD008957961
Date Interaction:	12/31/2007
Date Interaction 3:	12/31/2007
Facility ID:	2282
Facility Company:	Fox Ave Bldg
Interaction:	I
Interaction 1:	HWP
Interaction 2:	Hazardous Waste Planner
Ecology Program:	HAZWASTE
Program Data:	HWPVRT
Facility Alt.:	Not reported
Program ID:	WAD008957961

Map ID  
Direction  
Distance  
Elevation

MAP FINDINGS

Site

Database(s)

EDR ID Number  
EPA ID Number

CASCADE COLUMBIA (Continued)

1000158775

Date Interaction: 07/01/2008  
Date Interaction 3: 07/01/2008

Facility ID: 2282  
Facility Company: Fox Ave Bldg  
Interaction: I  
Interaction 1: HWG  
Interaction 2: Hazardous Waste Generator  
Ecology Program: HAZWASTE  
Program Data: TURBOWASTE  
Facility Alt.: Not reported  
Program ID: WAD008957961  
Date Interaction: 12/31/2008  
Date Interaction 3: 12/31/2008

Facility ID: 2282  
Facility Company: Fox Ave Bldg  
Interaction: A  
Interaction 1: HWOTHER  
Interaction 2: Haz Waste Management Activity  
Ecology Program: HAZWASTE  
Program Data: TURBOWASTE  
Facility Alt.: Cascade Columbia  
Program ID: WAD008957961  
Date Interaction: 12/31/2010  
Date Interaction 3: 12/31/2010

Facility/Site Interaction T: 4085  
Geographic Location Identifier (Alias Facid): 2282  
Interaction (Aka Env Int) Type Code: UST  
Interaction (Aka Env Int) Description: Underground Storage Tank  
Interaction Status: A  
Federal Program Identifier: Not reported  
Interaction Start Date: 11/01/1956  
Interaction End Date: Not reported  
prgm\_facil: Not reported  
cur\_sys\_pr: TOXICS  
cur\_sys\_nm: ISIS

Facility/Site Interaction T: 4086  
Geographic Location Identifier (Alias Facid): 2282  
Interaction (Aka Env Int) Type Code: TIER2  
Interaction (Aka Env Int) Description: Emergency/Haz Chem Rpt TIER2  
Interaction Status: A  
Federal Program Identifier: WAD008957961  
Interaction Start Date: 01/01/1988  
Interaction End Date: Not reported  
prgm\_facil: Not reported  
cur\_sys\_pr: HAZWASTE  
cur\_sys\_nm: EPCRA

Facility/Site Interaction T: 4087  
Geographic Location Identifier (Alias Facid): 2282  
Interaction (Aka Env Int) Type Code: LUST  
Interaction (Aka Env Int) Description: LUST Facility  
Interaction Status: A  
Federal Program Identifier: 3803

Map ID  
Direction  
Distance  
Elevation

MAP FINDINGS

Site

Database(s)

EDR ID Number  
EPA ID Number

CASCADE COLUMBIA (Continued)

1000158775

Interaction Start Date:	05/17/1990
Interaction End Date:	Not reported
prgm_facil:	Not reported
cur_sys_pr:	TOXICS
cur_sys_nm:	ISIS
Facility/Site Interaction T:	4088
Geographic Location Identifier (Alias Facid):	2282
Interaction (Aka Env Int) Type Code:	HWG
Interaction (Aka Env Int) Description:	Hazardous Waste Generator
Interaction Status:	I
Federal Program Identifier:	WAD008957961
Interaction Start Date:	04/23/1996
Interaction End Date:	12/31/2003
prgm_facil:	Not reported
cur_sys_pr:	HAZWASTE
cur_sys_nm:	TURBOWASTE
Facility/Site Interaction T:	4089
Geographic Location Identifier (Alias Facid):	2282
Interaction (Aka Env Int) Type Code:	TRI
Interaction (Aka Env Int) Description:	Toxics Release Inventory
Interaction Status:	A
Federal Program Identifier:	WAD008957961
Interaction Start Date:	01/01/1998
Interaction End Date:	Not reported
prgm_facil:	Not reported
cur_sys_pr:	HAZWASTE
cur_sys_nm:	EPCRA
Facility/Site Interaction T:	4090
Geographic Location Identifier (Alias Facid):	2282
Interaction (Aka Env Int) Type Code:	HWP
Interaction (Aka Env Int) Description:	Hazardous Waste Planner
Interaction Status:	I
Federal Program Identifier:	WAD008957961
Interaction Start Date:	01/01/2000
Interaction End Date:	07/01/2001
prgm_facil:	Not reported
cur_sys_pr:	HAZWASTE
cur_sys_nm:	HWPprt
Facility/Site Interaction T:	4091
Geographic Location Identifier (Alias Facid):	2282
Interaction (Aka Env Int) Type Code:	HWOTHER
Interaction (Aka Env Int) Description:	Haz Waste Management Activity
Interaction Status:	I
Federal Program Identifier:	WAD008957961
Interaction Start Date:	12/31/2003
Interaction End Date:	12/31/2005
prgm_facil:	Not reported
cur_sys_pr:	HAZWASTE
cur_sys_nm:	TURBOWASTE
Facility/Site Interaction T:	4092
Geographic Location Identifier (Alias Facid):	2282
Interaction (Aka Env Int) Type Code:	SCS

Map ID  
Direction  
Distance  
Elevation

MAP FINDINGS

Site

Database(s)

EDR ID Number  
EPA ID Number

**CASCADE COLUMBIA (Continued)**

**1000158775**

Interaction (Aka Env Int) Description:	State Cleanup Site
Interaction Status:	A
Federal Program Identifier:	Not reported
Interaction Start Date:	01/01/1900
Interaction End Date:	Not reported
prgm_facil:	Fox Ave Bldg
cur_sys_pr:	TOXICS
cur_sys_nm:	ISIS
Facility/Site Interaction T:	4093
Geographic Location Identifier (Alias Facid):	2282
Interaction (Aka Env Int) Type Code:	HWG
Interaction (Aka Env Int) Description:	Hazardous Waste Generator
Interaction Status:	I
Federal Program Identifier:	WAD008957961
Interaction Start Date:	12/31/2005
Interaction End Date:	02/28/2005
prgm_facil:	Not reported
cur_sys_pr:	HAZWASTE
cur_sys_nm:	TURBOWASTE
Facility/Site Interaction T:	4094
Geographic Location Identifier (Alias Facid):	2282
Interaction (Aka Env Int) Type Code:	HWOTHER
Interaction (Aka Env Int) Description:	Haz Waste Management Activity
Interaction Status:	I
Federal Program Identifier:	WAD008957961
Interaction Start Date:	02/28/2005
Interaction End Date:	12/31/2006
prgm_facil:	Not reported
cur_sys_pr:	HAZWASTE
cur_sys_nm:	TURBOWASTE
Facility/Site Interaction T:	4095
Geographic Location Identifier (Alias Facid):	2282
Interaction (Aka Env Int) Type Code:	HWG
Interaction (Aka Env Int) Description:	Hazardous Waste Generator
Interaction Status:	I
Federal Program Identifier:	WAD008957961
Interaction Start Date:	12/31/2006
Interaction End Date:	12/31/2007
prgm_facil:	Not reported
cur_sys_pr:	HAZWASTE
cur_sys_nm:	TURBOWASTE
Facility/Site Interaction T:	4096
Geographic Location Identifier (Alias Facid):	2282
Interaction (Aka Env Int) Type Code:	HWOTHER
Interaction (Aka Env Int) Description:	Haz Waste Management Activity
Interaction Status:	I
Federal Program Identifier:	WAD008957961
Interaction Start Date:	12/31/2007
Interaction End Date:	12/31/2008
prgm_facil:	Not reported
cur_sys_pr:	HAZWASTE
cur_sys_nm:	TURBOWASTE

Map ID  
Direction  
Distance  
Elevation

MAP FINDINGS

Site

Database(s)

EDR ID Number  
EPA ID Number

CASCADE COLUMBIA (Continued)

1000158775

Facility/Site Interaction T: 4097  
Geographic Location Identifier (Alias Facid): 2282  
Interaction (Aka Env Int) Type Code: HWP  
Interaction (Aka Env Int) Description: Hazardous Waste Planner  
Interaction Status: I  
Federal Program Identifier: WAD008957961  
Interaction Start Date: 07/01/2008  
Interaction End Date: 10/01/2009  
prgm\_facil: Not reported  
cur\_sys\_pr: HAZWASTE  
cur\_sys\_nm: HWPPRT

Facility/Site Interaction T: 4098  
Geographic Location Identifier (Alias Facid): 2282  
Interaction (Aka Env Int) Type Code: HWG  
Interaction (Aka Env Int) Description: Hazardous Waste Generator  
Interaction Status: A  
Federal Program Identifier: WAD008957961  
Interaction Start Date: 12/31/2008  
Interaction End Date: Not reported  
prgm\_facil: Not reported  
cur\_sys\_pr: HAZWASTE  
cur\_sys\_nm: TURBOWASTE

Facility Id: 2282  
Latitude: 47.541966  
Longitude: -122.32736  
Ecology Interest Type Code: TIER2  
Facility ID: 2282  
Facility Company: Fox Ave Bldg  
Interaction: A  
Interaction 1: UST  
Interaction 2: Underground Storage Tank  
Ecology Program: TOXICS  
Program Data: ISIS  
Facility Alt.: Not reported  
Program ID: Not reported  
Date Interaction: 11/01/1956  
Date Interaction 3: 11/01/1956

Facility ID: 2282  
Facility Company: Fox Ave Bldg  
Interaction: A  
Interaction 1: TIER2  
Interaction 2: Emergency/Haz Chem Rpt TIER2  
Ecology Program: HAZWASTE  
Program Data: EPCRA  
Facility Alt.: Not reported  
Program ID: WAD008957961  
Date Interaction: 01/01/1988  
Date Interaction 3: 01/01/1988

Facility ID: 2282  
Facility Company: Fox Ave Bldg  
Interaction: A  
Interaction 1: LUST



Map ID  
Direction  
Distance  
Elevation

MAP FINDINGS

Site

Database(s)

EDR ID Number  
EPA ID Number

CASCADE COLUMBIA (Continued)

1000158775

Interaction 2:	LUST Facility
Ecology Program:	TOXICS
Program Data:	ISIS
Facility Alt.:	Not reported
Program ID:	3803
Date Interaction:	05/17/1990
Date Interaction 3:	05/17/1990
Facility ID:	2282
Facility Company:	Fox Ave Bldg
Interaction:	I
Interaction 1:	HWG
Interaction 2:	Hazardous Waste Generator
Ecology Program:	HAZWASTE
Program Data:	TURBOWASTE
Facility Alt.:	Not reported
Program ID:	WAD008957961
Date Interaction:	04/23/1996
Date Interaction 3:	04/23/1996
Facility ID:	2282
Facility Company:	Fox Ave Bldg
Interaction:	A
Interaction 1:	TRI
Interaction 2:	Toxics Release Inventory
Ecology Program:	HAZWASTE
Program Data:	EPCRA
Facility Alt.:	Not reported
Program ID:	WAD008957961
Date Interaction:	01/01/1998
Date Interaction 3:	01/01/1998
Facility ID:	2282
Facility Company:	Fox Ave Bldg
Interaction:	I
Interaction 1:	HWP
Interaction 2:	Hazardous Waste Planner
Ecology Program:	HAZWASTE
Program Data:	HWPPRT
Facility Alt.:	Not reported
Program ID:	WAD008957961
Date Interaction:	01/01/2000
Date Interaction 3:	01/01/2000
Facility ID:	2282
Facility Company:	Fox Ave Bldg
Interaction:	I
Interaction 1:	HWOTHER
Interaction 2:	Haz Waste Management Activity
Ecology Program:	HAZWASTE
Program Data:	TURBOWASTE
Facility Alt.:	Not reported
Program ID:	WAD008957961
Date Interaction:	12/31/2003
Date Interaction 3:	12/31/2003
Facility ID:	2282

Map ID  
Direction  
Distance  
Elevation

MAP FINDINGS

Site

Database(s)

EDR ID Number  
EPA ID Number

CASCADE COLUMBIA (Continued)

1000158775

Facility Company:	Fox Ave Bldg
Interaction:	A
Interaction 1:	SCS
Interaction 2:	State Cleanup Site
Ecology Program:	TOXICS
Program Data:	ISIS
Facility Alt.:	Fox Ave Bldg
Program ID:	Not reported
Date Interaction:	01/01/1900
Date Interaction 3:	01/01/1900
Facility ID:	2282
Facility Company:	Fox Ave Bldg
Interaction:	I
Interaction 1:	HWG
Interaction 2:	Hazardous Waste Generator
Ecology Program:	HAZWASTE
Program Data:	TURBOWASTE
Facility Alt.:	Not reported
Program ID:	WAD008957961
Date Interaction:	12/31/2005
Date Interaction 3:	12/31/2005
Facility ID:	2282
Facility Company:	Fox Ave Bldg
Interaction:	I
Interaction 1:	HWOTHER
Interaction 2:	Haz Waste Management Activity
Ecology Program:	HAZWASTE
Program Data:	TURBOWASTE
Facility Alt.:	Not reported
Program ID:	WAD008957961
Date Interaction:	02/28/2005
Date Interaction 3:	02/28/2005
Facility ID:	2282
Facility Company:	Fox Ave Bldg
Interaction:	I
Interaction 1:	HWG
Interaction 2:	Hazardous Waste Generator
Ecology Program:	HAZWASTE
Program Data:	TURBOWASTE
Facility Alt.:	Not reported
Program ID:	WAD008957961
Date Interaction:	12/31/2006
Date Interaction 3:	12/31/2006
Facility ID:	2282
Facility Company:	Fox Ave Bldg
Interaction:	I
Interaction 1:	HWOTHER
Interaction 2:	Haz Waste Management Activity
Ecology Program:	HAZWASTE
Program Data:	TURBOWASTE
Facility Alt.:	Not reported
Program ID:	WAD008957961
Date Interaction:	12/31/2007

Map ID  
Direction  
Distance  
Elevation

MAP FINDINGS

Site

Database(s)

EDR ID Number  
EPA ID Number

CASCADE COLUMBIA (Continued)

1000158775

Date Interaction 3: 12/31/2007

Facility ID: 2282  
Facility Company: Fox Ave Bldg  
Interaction: I  
Interaction 1: HWP  
Interaction 2: Hazardous Waste Planner  
Ecology Program: HAZWASTE  
Program Data: HWPPRT  
Facility Alt.: Not reported  
Program ID: WAD008957961  
Date Interaction: 07/01/2008  
Date Interaction 3: 07/01/2008

Facility ID: 2282  
Facility Company: Fox Ave Bldg  
Interaction: I  
Interaction 1: HWG  
Interaction 2: Hazardous Waste Generator  
Ecology Program: HAZWASTE  
Program Data: TURBOWASTE  
Facility Alt.: Not reported  
Program ID: WAD008957961  
Date Interaction: 12/31/2008  
Date Interaction 3: 12/31/2008

Facility ID: 2282  
Facility Company: Fox Ave Bldg  
Interaction: A  
Interaction 1: HWOTHER  
Interaction 2: Haz Waste Management Activity  
Ecology Program: HAZWASTE  
Program Data: TURBOWASTE  
Facility Alt.: Cascade Columbia  
Program ID: WAD008957961  
Date Interaction: 12/31/2010  
Date Interaction 3: 12/31/2010

Facility/Site Interaction T: 4085  
Geographic Location Identifier (Alias Facid): 2282  
Interaction (Aka Env Int) Type Code: UST  
Interaction (Aka Env Int) Description: Underground Storage Tank  
Interaction Status: A  
Federal Program Identifier: Not reported  
Interaction Start Date: 11/01/1956  
Interaction End Date: Not reported  
prgm\_facil: Not reported  
cur\_sys\_pr: TOXICS  
cur\_sys\_nm: ISIS

Facility/Site Interaction T: 4086  
Geographic Location Identifier (Alias Facid): 2282  
Interaction (Aka Env Int) Type Code: TIER2  
Interaction (Aka Env Int) Description: Emergency/Haz Chem Rpt TIER2  
Interaction Status: A  
Federal Program Identifier: WAD008957961  
Interaction Start Date: 01/01/1988

Map ID  
Direction  
Distance  
Elevation

MAP FINDINGS

Site

Database(s)

EDR ID Number  
EPA ID Number

CASCADE COLUMBIA (Continued)

1000158775

Interaction End Date:	Not reported
prgm_facil:	Not reported
cur_sys_pr:	HAZWASTE
cur_sys_nm:	EPCRA
Facility/Site Interaction T:	4087
Geographic Location Identifier (Alias Facid):	2282
Interaction (Aka Env Int) Type Code:	LUST
Interaction (Aka Env Int) Description:	LUST Facility
Interaction Status:	A
Federal Program Identifier:	3803
Interaction Start Date:	05/17/1990
Interaction End Date:	Not reported
prgm_facil:	Not reported
cur_sys_pr:	TOXICS
cur_sys_nm:	ISIS
Facility/Site Interaction T:	4088
Geographic Location Identifier (Alias Facid):	2282
Interaction (Aka Env Int) Type Code:	HWG
Interaction (Aka Env Int) Description:	Hazardous Waste Generator
Interaction Status:	I
Federal Program Identifier:	WAD008957961
Interaction Start Date:	04/23/1996
Interaction End Date:	12/31/2003
prgm_facil:	Not reported
cur_sys_pr:	HAZWASTE
cur_sys_nm:	TURBOWASTE
Facility/Site Interaction T:	4089
Geographic Location Identifier (Alias Facid):	2282
Interaction (Aka Env Int) Type Code:	TRI
Interaction (Aka Env Int) Description:	Toxics Release Inventory
Interaction Status:	A
Federal Program Identifier:	WAD008957961
Interaction Start Date:	01/01/1998
Interaction End Date:	Not reported
prgm_facil:	Not reported
cur_sys_pr:	HAZWASTE
cur_sys_nm:	EPCRA
Facility/Site Interaction T:	4090
Geographic Location Identifier (Alias Facid):	2282
Interaction (Aka Env Int) Type Code:	HWP
Interaction (Aka Env Int) Description:	Hazardous Waste Planner
Interaction Status:	I
Federal Program Identifier:	WAD008957961
Interaction Start Date:	01/01/2000
Interaction End Date:	07/01/2001
prgm_facil:	Not reported
cur_sys_pr:	HAZWASTE
cur_sys_nm:	HWPPRT
Facility/Site Interaction T:	4091
Geographic Location Identifier (Alias Facid):	2282
Interaction (Aka Env Int) Type Code:	HWOTHER
Interaction (Aka Env Int) Description:	Haz Waste Management Activity

Map ID  
Direction  
Distance  
Elevation

MAP FINDINGS

Site

Database(s)

EDR ID Number  
EPA ID Number

CASCADE COLUMBIA (Continued)

1000158775

Interaction Status:	I
Federal Program Identifier:	WAD008957961
Interaction Start Date:	12/31/2003
Interaction End Date:	12/31/2005
prgm_facil:	Not reported
cur_sys_pr:	HAZWASTE
cur_sys_nm:	TURBOWASTE
Facility/Site Interaction T:	4092
Geographic Location Identifier (Alias Facid):	2282
Interaction (Aka Env Int) Type Code:	SCS
Interaction (Aka Env Int) Description:	State Cleanup Site
Interaction Status:	A
Federal Program Identifier:	Not reported
Interaction Start Date:	01/01/1900
Interaction End Date:	Not reported
prgm_facil:	Fox Ave Bldg
cur_sys_pr:	TOXICS
cur_sys_nm:	ISIS
Facility/Site Interaction T:	4093
Geographic Location Identifier (Alias Facid):	2282
Interaction (Aka Env Int) Type Code:	HWG
Interaction (Aka Env Int) Description:	Hazardous Waste Generator
Interaction Status:	I
Federal Program Identifier:	WAD008957961
Interaction Start Date:	12/31/2005
Interaction End Date:	02/28/2005
prgm_facil:	Not reported
cur_sys_pr:	HAZWASTE
cur_sys_nm:	TURBOWASTE
Facility/Site Interaction T:	4094
Geographic Location Identifier (Alias Facid):	2282
Interaction (Aka Env Int) Type Code:	HWOTHER
Interaction (Aka Env Int) Description:	Haz Waste Management Activity
Interaction Status:	I
Federal Program Identifier:	WAD008957961
Interaction Start Date:	02/28/2005
Interaction End Date:	12/31/2006
prgm_facil:	Not reported
cur_sys_pr:	HAZWASTE
cur_sys_nm:	TURBOWASTE
Facility/Site Interaction T:	4095
Geographic Location Identifier (Alias Facid):	2282
Interaction (Aka Env Int) Type Code:	HWG
Interaction (Aka Env Int) Description:	Hazardous Waste Generator
Interaction Status:	I
Federal Program Identifier:	WAD008957961
Interaction Start Date:	12/31/2006
Interaction End Date:	12/31/2007
prgm_facil:	Not reported
cur_sys_pr:	HAZWASTE
cur_sys_nm:	TURBOWASTE
Facility/Site Interaction T:	4096

Map ID  
Direction  
Distance  
Elevation

MAP FINDINGS

Site

Database(s)

EDR ID Number  
EPA ID Number

CASCADE COLUMBIA (Continued)

1000158775

Geographic Location Identifier (Alias Facid): 2282  
Interaction (Aka Env Int) Type Code: HWOTHER  
Interaction (Aka Env Int) Description: Haz Waste Management Activity  
Interaction Status: I  
Federal Program Identifier: WAD008957961  
Interaction Start Date: 12/31/2007  
Interaction End Date: 12/31/2008  
prgm\_facil: Not reported  
cur\_sys\_pr: HAZWASTE  
cur\_sys\_nm: TURBOWASTE

Facility/Site Interaction T: 4097  
Geographic Location Identifier (Alias Facid): 2282  
Interaction (Aka Env Int) Type Code: HWP  
Interaction (Aka Env Int) Description: Hazardous Waste Planner  
Interaction Status: I  
Federal Program Identifier: WAD008957961  
Interaction Start Date: 07/01/2008  
Interaction End Date: 10/01/2009  
prgm\_facil: Not reported  
cur\_sys\_pr: HAZWASTE  
cur\_sys\_nm: HWPprt

Facility/Site Interaction T: 4098  
Geographic Location Identifier (Alias Facid): 2282  
Interaction (Aka Env Int) Type Code: HWG  
Interaction (Aka Env Int) Description: Hazardous Waste Generator  
Interaction Status: A  
Federal Program Identifier: WAD008957961  
Interaction Start Date: 12/31/2008  
Interaction End Date: Not reported  
prgm\_facil: Not reported  
cur\_sys\_pr: HAZWASTE  
cur\_sys\_nm: TURBOWASTE

Facility Id: 2282  
Latitude: 47.541966  
Longitude: -122.32736  
Ecology Interest Type Code: TRI  
Facility ID: 2282  
Facility Company: Fox Ave Bldg  
Interaction: A  
Interaction 1: UST  
Interaction 2: Underground Storage Tank  
Ecology Program: TOXICS  
Program Data: ISIS  
Facility Alt.: Not reported  
Program ID: Not reported  
Date Interaction: 11/01/1956  
Date Interaction 3: 11/01/1956

Facility ID: 2282  
Facility Company: Fox Ave Bldg  
Interaction: A  
Interaction 1: TIER2  
Interaction 2: Emergency/Haz Chem Rpt TIER2

Map ID  
Direction  
Distance  
Elevation

MAP FINDINGS

Site

Database(s)

EDR ID Number  
EPA ID Number

CASCADE COLUMBIA (Continued)

1000158775

Ecology Program:	HAZWASTE
Program Data:	EPCRA
Facility Alt.:	Not reported
Program ID:	WAD008957961
Date Interaction:	01/01/1988
Date Interaction 3:	01/01/1988
Facility ID:	2282
Facility Company:	Fox Ave Bldg
Interaction:	A
Interaction 1:	LUST
Interaction 2:	LUST Facility
Ecology Program:	TOXICS
Program Data:	ISIS
Facility Alt.:	Not reported
Program ID:	3803
Date Interaction:	05/17/1990
Date Interaction 3:	05/17/1990
Facility ID:	2282
Facility Company:	Fox Ave Bldg
Interaction:	I
Interaction 1:	HWG
Interaction 2:	Hazardous Waste Generator
Ecology Program:	HAZWASTE
Program Data:	TURBOWASTE
Facility Alt.:	Not reported
Program ID:	WAD008957961
Date Interaction:	04/23/1996
Date Interaction 3:	04/23/1996
Facility ID:	2282
Facility Company:	Fox Ave Bldg
Interaction:	A
Interaction 1:	TRI
Interaction 2:	Toxics Release Inventory
Ecology Program:	HAZWASTE
Program Data:	EPCRA
Facility Alt.:	Not reported
Program ID:	WAD008957961
Date Interaction:	01/01/1998
Date Interaction 3:	01/01/1998
Facility ID:	2282
Facility Company:	Fox Ave Bldg
Interaction:	I
Interaction 1:	HWP
Interaction 2:	Hazardous Waste Planner
Ecology Program:	HAZWASTE
Program Data:	HWPPRT
Facility Alt.:	Not reported
Program ID:	WAD008957961
Date Interaction:	01/01/2000
Date Interaction 3:	01/01/2000
Facility ID:	2282
Facility Company:	Fox Ave Bldg

Map ID  
Direction  
Distance  
Elevation

MAP FINDINGS

Site

Database(s)

EDR ID Number  
EPA ID Number

CASCADE COLUMBIA (Continued)

1000158775

Interaction: I  
Interaction 1: HWOTHER  
Interaction 2: Haz Waste Management Activity  
Ecology Program: HAZWASTE  
Program Data: TURBOWASTE  
Facility Alt.: Not reported  
Program ID: WAD008957961  
Date Interaction: 12/31/2003  
Date Interaction 3: 12/31/2003

Facility ID: 2282  
Facility Company: Fox Ave Bldg  
Interaction: A  
Interaction 1: SCS  
Interaction 2: State Cleanup Site  
Ecology Program: TOXICS  
Program Data: ISIS  
Facility Alt.: Fox Ave Bldg  
Program ID: Not reported  
Date Interaction: 01/01/1900  
Date Interaction 3: 01/01/1900

Facility ID: 2282  
Facility Company: Fox Ave Bldg  
Interaction: I  
Interaction 1: HWG  
Interaction 2: Hazardous Waste Generator  
Ecology Program: HAZWASTE  
Program Data: TURBOWASTE  
Facility Alt.: Not reported  
Program ID: WAD008957961  
Date Interaction: 12/31/2005  
Date Interaction 3: 12/31/2005

Facility ID: 2282  
Facility Company: Fox Ave Bldg  
Interaction: I  
Interaction 1: HWOTHER  
Interaction 2: Haz Waste Management Activity  
Ecology Program: HAZWASTE  
Program Data: TURBOWASTE  
Facility Alt.: Not reported  
Program ID: WAD008957961  
Date Interaction: 02/28/2005  
Date Interaction 3: 02/28/2005

Facility ID: 2282  
Facility Company: Fox Ave Bldg  
Interaction: I  
Interaction 1: HWG  
Interaction 2: Hazardous Waste Generator  
Ecology Program: HAZWASTE  
Program Data: TURBOWASTE  
Facility Alt.: Not reported  
Program ID: WAD008957961  
Date Interaction: 12/31/2006  
Date Interaction 3: 12/31/2006



Map ID  
Direction  
Distance  
Elevation

MAP FINDINGS

Site

Database(s)

EDR ID Number  
EPA ID Number

CASCADE COLUMBIA (Continued)

1000158775

Facility ID: 2282  
Facility Company: Fox Ave Bldg  
Interaction: I  
Interaction 1: HWOTHER  
Interaction 2: Haz Waste Management Activity  
Ecology Program: HAZWASTE  
Program Data: TURBOWASTE  
Facility Alt.: Not reported  
Program ID: WAD008957961  
Date Interaction: 12/31/2007  
Date Interaction 3: 12/31/2007

Facility ID: 2282  
Facility Company: Fox Ave Bldg  
Interaction: I  
Interaction 1: HWP  
Interaction 2: Hazardous Waste Planner  
Ecology Program: HAZWASTE  
Program Data: HWPPRT  
Facility Alt.: Not reported  
Program ID: WAD008957961  
Date Interaction: 07/01/2008  
Date Interaction 3: 07/01/2008

Facility ID: 2282  
Facility Company: Fox Ave Bldg  
Interaction: I  
Interaction 1: HWG  
Interaction 2: Hazardous Waste Generator  
Ecology Program: HAZWASTE  
Program Data: TURBOWASTE  
Facility Alt.: Not reported  
Program ID: WAD008957961  
Date Interaction: 12/31/2008  
Date Interaction 3: 12/31/2008

Facility ID: 2282  
Facility Company: Fox Ave Bldg  
Interaction: A  
Interaction 1: HWOTHER  
Interaction 2: Haz Waste Management Activity  
Ecology Program: HAZWASTE  
Program Data: TURBOWASTE  
Facility Alt.: Cascade Columbia  
Program ID: WAD008957961  
Date Interaction: 12/31/2010  
Date Interaction 3: 12/31/2010

Facility/Site Interaction T: 4085  
Geographic Location Identifier (Alias Facid): 2282  
Interaction (Aka Env Int) Type Code: UST  
Interaction (Aka Env Int) Description: Underground Storage Tank  
Interaction Status: A  
Federal Program Identifier: Not reported  
Interaction Start Date: 11/01/1956  
Interaction End Date: Not reported  
prgm\_facil: Not reported

Map ID  
Direction  
Distance  
Elevation

MAP FINDINGS

Site

Database(s)

EDR ID Number  
EPA ID Number

CASCADE COLUMBIA (Continued)

1000158775

cur\_sys\_pr: TOXICS  
cur\_sys\_nm: ISIS  
  
Facility/Site Interaction T: 4086  
Geographic Location Identifier (Alias Facid): 2282  
Interaction (Aka Env Int) Type Code: TIER2  
Interaction (Aka Env Int) Description: Emergency/Haz Chem Rpt TIER2  
Interaction Status: A  
Federal Program Identifier: WAD008957961  
Interaction Start Date: 01/01/1988  
Interaction End Date: Not reported  
prgm\_facil: Not reported  
cur\_sys\_pr: HAZWASTE  
cur\_sys\_nm: EPCRA

Facility/Site Interaction T: 4087  
Geographic Location Identifier (Alias Facid): 2282  
Interaction (Aka Env Int) Type Code: LUST  
Interaction (Aka Env Int) Description: LUST Facility  
Interaction Status: A  
Federal Program Identifier: 3803  
Interaction Start Date: 05/17/1990  
Interaction End Date: Not reported  
prgm\_facil: Not reported  
cur\_sys\_pr: TOXICS  
cur\_sys\_nm: ISIS

Facility/Site Interaction T: 4088  
Geographic Location Identifier (Alias Facid): 2282  
Interaction (Aka Env Int) Type Code: HWG  
Interaction (Aka Env Int) Description: Hazardous Waste Generator  
Interaction Status: I  
Federal Program Identifier: WAD008957961  
Interaction Start Date: 04/23/1996  
Interaction End Date: 12/31/2003  
prgm\_facil: Not reported  
cur\_sys\_pr: HAZWASTE  
cur\_sys\_nm: TURBOWASTE

Facility/Site Interaction T: 4089  
Geographic Location Identifier (Alias Facid): 2282  
Interaction (Aka Env Int) Type Code: TRI  
Interaction (Aka Env Int) Description: Toxics Release Inventory  
Interaction Status: A  
Federal Program Identifier: WAD008957961  
Interaction Start Date: 01/01/1998  
Interaction End Date: Not reported  
prgm\_facil: Not reported  
cur\_sys\_pr: HAZWASTE  
cur\_sys\_nm: EPCRA

Facility/Site Interaction T: 4090  
Geographic Location Identifier (Alias Facid): 2282  
Interaction (Aka Env Int) Type Code: HWP  
Interaction (Aka Env Int) Description: Hazardous Waste Planner  
Interaction Status: I  
Federal Program Identifier: WAD008957961

Map ID  
Direction  
Distance  
Elevation

MAP FINDINGS

Site

Database(s)

EDR ID Number  
EPA ID Number

CASCADE COLUMBIA (Continued)

1000158775

Interaction Start Date:	01/01/2000
Interaction End Date:	07/01/2001
prgm_facil:	Not reported
cur_sys_pr:	HAZWASTE
cur_sys_nm:	HWPPRT
Facility/Site Interaction T:	4091
Geographic Location Identifier (Alias Facid):	2282
Interaction (Aka Env Int) Type Code:	HWOTHER
Interaction (Aka Env Int) Description:	Haz Waste Management Activity
Interaction Status:	I
Federal Program Identifier:	WAD008957961
Interaction Start Date:	12/31/2003
Interaction End Date:	12/31/2005
prgm_facil:	Not reported
cur_sys_pr:	HAZWASTE
cur_sys_nm:	TURBOWASTE
Facility/Site Interaction T:	4092
Geographic Location Identifier (Alias Facid):	2282
Interaction (Aka Env Int) Type Code:	SCS
Interaction (Aka Env Int) Description:	State Cleanup Site
Interaction Status:	A
Federal Program Identifier:	Not reported
Interaction Start Date:	01/01/1900
Interaction End Date:	Not reported
prgm_facil:	Fox Ave Bldg
cur_sys_pr:	TOXICS
cur_sys_nm:	ISIS
Facility/Site Interaction T:	4093
Geographic Location Identifier (Alias Facid):	2282
Interaction (Aka Env Int) Type Code:	HWG
Interaction (Aka Env Int) Description:	Hazardous Waste Generator
Interaction Status:	I
Federal Program Identifier:	WAD008957961
Interaction Start Date:	12/31/2005
Interaction End Date:	02/28/2005
prgm_facil:	Not reported
cur_sys_pr:	HAZWASTE
cur_sys_nm:	TURBOWASTE
Facility/Site Interaction T:	4094
Geographic Location Identifier (Alias Facid):	2282
Interaction (Aka Env Int) Type Code:	HWOTHER
Interaction (Aka Env Int) Description:	Haz Waste Management Activity
Interaction Status:	I
Federal Program Identifier:	WAD008957961
Interaction Start Date:	02/28/2005
Interaction End Date:	12/31/2006
prgm_facil:	Not reported
cur_sys_pr:	HAZWASTE
cur_sys_nm:	TURBOWASTE
Facility/Site Interaction T:	4095
Geographic Location Identifier (Alias Facid):	2282
Interaction (Aka Env Int) Type Code:	HWG

Map ID  
Direction  
Distance  
Elevation

MAP FINDINGS

Site

Database(s)

EDR ID Number  
EPA ID Number

CASCADE COLUMBIA (Continued)

1000158775

Interaction (Aka Env Int) Description: Hazardous Waste Generator  
Interaction Status: I  
Federal Program Identifier: WAD008957961  
Interaction Start Date: 12/31/2006  
Interaction End Date: 12/31/2007  
prgm\_facil: Not reported  
cur\_sys\_pr: HAZWASTE  
cur\_sys\_nm: TURBOWASTE

Facility/Site Interaction T: 4096  
Geographic Location Identifier (Alias Facid): 2282  
Interaction (Aka Env Int) Type Code: HWOTHER  
Interaction (Aka Env Int) Description: Haz Waste Management Activity  
Interaction Status: I  
Federal Program Identifier: WAD008957961  
Interaction Start Date: 12/31/2007  
Interaction End Date: 12/31/2008  
prgm\_facil: Not reported  
cur\_sys\_pr: HAZWASTE  
cur\_sys\_nm: TURBOWASTE

Facility/Site Interaction T: 4097  
Geographic Location Identifier (Alias Facid): 2282  
Interaction (Aka Env Int) Type Code: HWP  
Interaction (Aka Env Int) Description: Hazardous Waste Planner  
Interaction Status: I  
Federal Program Identifier: WAD008957961  
Interaction Start Date: 07/01/2008  
Interaction End Date: 10/01/2009  
prgm\_facil: Not reported  
cur\_sys\_pr: HAZWASTE  
cur\_sys\_nm: HWPPRT

Facility/Site Interaction T: 4098  
Geographic Location Identifier (Alias Facid): 2282  
Interaction (Aka Env Int) Type Code: HWG  
Interaction (Aka Env Int) Description: Hazardous Waste Generator  
Interaction Status: A  
Federal Program Identifier: WAD008957961  
Interaction Start Date: 12/31/2008  
Interaction End Date: Not reported  
prgm\_facil: Not reported  
cur\_sys\_pr: HAZWASTE  
cur\_sys\_nm: TURBOWASTE

Facility Id: 2282  
Latitude: 47.541966  
Longitude: -122.32736  
Ecology Interest Type Code: UST  
Facility ID: 2282  
Facility Company: Fox Ave Bldg  
Interaction: A  
Interaction 1: UST  
Interaction 2: Underground Storage Tank  
Ecology Program: TOXICS  
Program Data: ISIS

Map ID  
Direction  
Distance  
Elevation

MAP FINDINGS

Site

Database(s)

EDR ID Number  
EPA ID Number

CASCADE COLUMBIA (Continued)

1000158775

Facility Alt.:	Not reported
Program ID:	Not reported
Date Interaction:	11/01/1956
Date Interaction 3:	11/01/1956
Facility ID:	2282
Facility Company:	Fox Ave Bldg
Interaction:	A
Interaction 1:	TIER2
Interaction 2:	Emergency/Haz Chem Rpt TIER2
Ecology Program:	HAZWASTE
Program Data:	EPCRA
Facility Alt.:	Not reported
Program ID:	WAD008957961
Date Interaction:	01/01/1988
Date Interaction 3:	01/01/1988
Facility ID:	2282
Facility Company:	Fox Ave Bldg
Interaction:	A
Interaction 1:	LUST
Interaction 2:	LUST Facility
Ecology Program:	TOXICS
Program Data:	ISIS
Facility Alt.:	Not reported
Program ID:	3803
Date Interaction:	05/17/1990
Date Interaction 3:	05/17/1990
Facility ID:	2282
Facility Company:	Fox Ave Bldg
Interaction:	I
Interaction 1:	HWG
Interaction 2:	Hazardous Waste Generator
Ecology Program:	HAZWASTE
Program Data:	TURBOWASTE
Facility Alt.:	Not reported
Program ID:	WAD008957961
Date Interaction:	04/23/1996
Date Interaction 3:	04/23/1996
Facility ID:	2282
Facility Company:	Fox Ave Bldg
Interaction:	A
Interaction 1:	TRI
Interaction 2:	Toxics Release Inventory
Ecology Program:	HAZWASTE
Program Data:	EPCRA
Facility Alt.:	Not reported
Program ID:	WAD008957961
Date Interaction:	01/01/1998
Date Interaction 3:	01/01/1998
Facility ID:	2282
Facility Company:	Fox Ave Bldg
Interaction:	I
Interaction 1:	HWP

Map ID  
Direction  
Distance  
Elevation

MAP FINDINGS

Site

Database(s)

EDR ID Number  
EPA ID Number

CASCADE COLUMBIA (Continued)

1000158775

Interaction 2:	Hazardous Waste Planner
Ecology Program:	HAZWASTE
Program Data:	HWPPRT
Facility Alt.:	Not reported
Program ID:	WAD008957961
Date Interaction:	01/01/2000
Date Interaction 3:	01/01/2000
Facility ID:	2282
Facility Company:	Fox Ave Bldg
Interaction:	I
Interaction 1:	HWOTHER
Interaction 2:	Haz Waste Management Activity
Ecology Program:	HAZWASTE
Program Data:	TURBOWASTE
Facility Alt.:	Not reported
Program ID:	WAD008957961
Date Interaction:	12/31/2003
Date Interaction 3:	12/31/2003
Facility ID:	2282
Facility Company:	Fox Ave Bldg
Interaction:	A
Interaction 1:	SCS
Interaction 2:	State Cleanup Site
Ecology Program:	TOXICS
Program Data:	ISIS
Facility Alt.:	Fox Ave Bldg
Program ID:	Not reported
Date Interaction:	01/01/1900
Date Interaction 3:	01/01/1900
Facility ID:	2282
Facility Company:	Fox Ave Bldg
Interaction:	I
Interaction 1:	HWG
Interaction 2:	Hazardous Waste Generator
Ecology Program:	HAZWASTE
Program Data:	TURBOWASTE
Facility Alt.:	Not reported
Program ID:	WAD008957961
Date Interaction:	12/31/2005
Date Interaction 3:	12/31/2005
Facility ID:	2282
Facility Company:	Fox Ave Bldg
Interaction:	I
Interaction 1:	HWOTHER
Interaction 2:	Haz Waste Management Activity
Ecology Program:	HAZWASTE
Program Data:	TURBOWASTE
Facility Alt.:	Not reported
Program ID:	WAD008957961
Date Interaction:	02/28/2005
Date Interaction 3:	02/28/2005
Facility ID:	2282

Map ID  
Direction  
Distance  
Elevation

MAP FINDINGS

Site

Database(s)

EDR ID Number  
EPA ID Number

CASCADE COLUMBIA (Continued)

1000158775

Facility Company:	Fox Ave Bldg
Interaction:	I
Interaction 1:	HWG
Interaction 2:	Hazardous Waste Generator
Ecology Program:	HAZWASTE
Program Data:	TURBOWASTE
Facility Alt.:	Not reported
Program ID:	WAD008957961
Date Interaction:	12/31/2006
Date Interaction 3:	12/31/2006
Facility ID:	2282
Facility Company:	Fox Ave Bldg
Interaction:	I
Interaction 1:	HWOTHER
Interaction 2:	Haz Waste Management Activity
Ecology Program:	HAZWASTE
Program Data:	TURBOWASTE
Facility Alt.:	Not reported
Program ID:	WAD008957961
Date Interaction:	12/31/2007
Date Interaction 3:	12/31/2007
Facility ID:	2282
Facility Company:	Fox Ave Bldg
Interaction:	I
Interaction 1:	HWP
Interaction 2:	Hazardous Waste Planner
Ecology Program:	HAZWASTE
Program Data:	HWPPRT
Facility Alt.:	Not reported
Program ID:	WAD008957961
Date Interaction:	07/01/2008
Date Interaction 3:	07/01/2008
Facility ID:	2282
Facility Company:	Fox Ave Bldg
Interaction:	I
Interaction 1:	HWG
Interaction 2:	Hazardous Waste Generator
Ecology Program:	HAZWASTE
Program Data:	TURBOWASTE
Facility Alt.:	Not reported
Program ID:	WAD008957961
Date Interaction:	12/31/2008
Date Interaction 3:	12/31/2008
Facility ID:	2282
Facility Company:	Fox Ave Bldg
Interaction:	A
Interaction 1:	HWOTHER
Interaction 2:	Haz Waste Management Activity
Ecology Program:	HAZWASTE
Program Data:	TURBOWASTE
Facility Alt.:	Cascade Columbia
Program ID:	WAD008957961
Date Interaction:	12/31/2010

Map ID  
Direction  
Distance  
Elevation

MAP FINDINGS

Site

Database(s)

EDR ID Number  
EPA ID Number

CASCADE COLUMBIA (Continued)

1000158775

Date Interaction 3:	12/31/2010
Facility/Site Interaction T:	4085
Geographic Location Identifier (Alias Facid):	2282
Interaction (Aka Env Int) Type Code:	UST
Interaction (Aka Env Int) Description:	Underground Storage Tank
Interaction Status:	A
Federal Program Identifier:	Not reported
Interaction Start Date:	11/01/1956
Interaction End Date:	Not reported
prgm_facil:	Not reported
cur_sys_pr:	TOXICS
cur_sys_nm:	ISIS
Facility/Site Interaction T:	4086
Geographic Location Identifier (Alias Facid):	2282
Interaction (Aka Env Int) Type Code:	TIER2
Interaction (Aka Env Int) Description:	Emergency/Haz Chem Rpt TIER2
Interaction Status:	A
Federal Program Identifier:	WAD008957961
Interaction Start Date:	01/01/1988
Interaction End Date:	Not reported
prgm_facil:	Not reported
cur_sys_pr:	HAZWASTE
cur_sys_nm:	EPCRA
Facility/Site Interaction T:	4087
Geographic Location Identifier (Alias Facid):	2282
Interaction (Aka Env Int) Type Code:	LUST
Interaction (Aka Env Int) Description:	LUST Facility
Interaction Status:	A
Federal Program Identifier:	3803
Interaction Start Date:	05/17/1990
Interaction End Date:	Not reported
prgm_facil:	Not reported
cur_sys_pr:	TOXICS
cur_sys_nm:	ISIS
Facility/Site Interaction T:	4088
Geographic Location Identifier (Alias Facid):	2282
Interaction (Aka Env Int) Type Code:	HWG
Interaction (Aka Env Int) Description:	Hazardous Waste Generator
Interaction Status:	I
Federal Program Identifier:	WAD008957961
Interaction Start Date:	04/23/1996
Interaction End Date:	12/31/2003
prgm_facil:	Not reported
cur_sys_pr:	HAZWASTE
cur_sys_nm:	TURBOWASTE
Facility/Site Interaction T:	4089
Geographic Location Identifier (Alias Facid):	2282
Interaction (Aka Env Int) Type Code:	TRI
Interaction (Aka Env Int) Description:	Toxics Release Inventory
Interaction Status:	A
Federal Program Identifier:	WAD008957961
Interaction Start Date:	01/01/1998



Map ID  
Direction  
Distance  
Elevation

MAP FINDINGS

Site

Database(s)

EDR ID Number  
EPA ID Number

CASCADE COLUMBIA (Continued)

1000158775

Interaction End Date:	Not reported
prgm_facil:	Not reported
cur_sys_pr:	HAZWASTE
cur_sys_nm:	EPCRA
Facility/Site Interaction T:	4090
Geographic Location Identifier (Alias Facid):	2282
Interaction (Aka Env Int) Type Code:	HWP
Interaction (Aka Env Int) Description:	Hazardous Waste Planner
Interaction Status:	I
Federal Program Identifier:	WAD008957961
Interaction Start Date:	01/01/2000
Interaction End Date:	07/01/2001
prgm_facil:	Not reported
cur_sys_pr:	HAZWASTE
cur_sys_nm:	HWPprt
Facility/Site Interaction T:	4091
Geographic Location Identifier (Alias Facid):	2282
Interaction (Aka Env Int) Type Code:	HWOTHER
Interaction (Aka Env Int) Description:	Haz Waste Management Activity
Interaction Status:	I
Federal Program Identifier:	WAD008957961
Interaction Start Date:	12/31/2003
Interaction End Date:	12/31/2005
prgm_facil:	Not reported
cur_sys_pr:	HAZWASTE
cur_sys_nm:	TURBOWASTE
Facility/Site Interaction T:	4092
Geographic Location Identifier (Alias Facid):	2282
Interaction (Aka Env Int) Type Code:	SCS
Interaction (Aka Env Int) Description:	State Cleanup Site
Interaction Status:	A
Federal Program Identifier:	Not reported
Interaction Start Date:	01/01/1900
Interaction End Date:	Not reported
prgm_facil:	Fox Ave Bldg
cur_sys_pr:	TOXICS
cur_sys_nm:	ISIS
Facility/Site Interaction T:	4093
Geographic Location Identifier (Alias Facid):	2282
Interaction (Aka Env Int) Type Code:	HWG
Interaction (Aka Env Int) Description:	Hazardous Waste Generator
Interaction Status:	I
Federal Program Identifier:	WAD008957961
Interaction Start Date:	12/31/2005
Interaction End Date:	02/28/2005
prgm_facil:	Not reported
cur_sys_pr:	HAZWASTE
cur_sys_nm:	TURBOWASTE
Facility/Site Interaction T:	4094
Geographic Location Identifier (Alias Facid):	2282
Interaction (Aka Env Int) Type Code:	HWOTHER
Interaction (Aka Env Int) Description:	Haz Waste Management Activity

Map ID  
Direction  
Distance  
Elevation

MAP FINDINGS

Site

Database(s)

EDR ID Number  
EPA ID Number

CASCADE COLUMBIA (Continued)

1000158775

Interaction Status:	I
Federal Program Identifier:	WAD008957961
Interaction Start Date:	02/28/2005
Interaction End Date:	12/31/2006
prgm_facil:	Not reported
cur_sys_pr:	HAZWASTE
cur_sys_nm:	TURBOWASTE
Facility/Site Interaction T:	4095
Geographic Location Identifier (Alias Facid):	2282
Interaction (Aka Env Int) Type Code:	HWG
Interaction (Aka Env Int) Description:	Hazardous Waste Generator
Interaction Status:	I
Federal Program Identifier:	WAD008957961
Interaction Start Date:	12/31/2006
Interaction End Date:	12/31/2007
prgm_facil:	Not reported
cur_sys_pr:	HAZWASTE
cur_sys_nm:	TURBOWASTE
Facility/Site Interaction T:	4096
Geographic Location Identifier (Alias Facid):	2282
Interaction (Aka Env Int) Type Code:	HWOTHER
Interaction (Aka Env Int) Description:	Haz Waste Management Activity
Interaction Status:	I
Federal Program Identifier:	WAD008957961
Interaction Start Date:	12/31/2007
Interaction End Date:	12/31/2008
prgm_facil:	Not reported
cur_sys_pr:	HAZWASTE
cur_sys_nm:	TURBOWASTE
Facility/Site Interaction T:	4097
Geographic Location Identifier (Alias Facid):	2282
Interaction (Aka Env Int) Type Code:	HWP
Interaction (Aka Env Int) Description:	Hazardous Waste Planner
Interaction Status:	I
Federal Program Identifier:	WAD008957961
Interaction Start Date:	07/01/2008
Interaction End Date:	10/01/2009
prgm_facil:	Not reported
cur_sys_pr:	HAZWASTE
cur_sys_nm:	HWPVRT
Facility/Site Interaction T:	4098
Geographic Location Identifier (Alias Facid):	2282
Interaction (Aka Env Int) Type Code:	HWG
Interaction (Aka Env Int) Description:	Hazardous Waste Generator
Interaction Status:	A
Federal Program Identifier:	WAD008957961
Interaction Start Date:	12/31/2008
Interaction End Date:	Not reported
prgm_facil:	Not reported
cur_sys_pr:	HAZWASTE
cur_sys_nm:	TURBOWASTE

Map ID  
Direction  
Distance  
Elevation

MAP FINDINGS

Site

Database(s)

EDR ID Number  
EPA ID Number

CASCADE COLUMBIA (Continued)

1000158775

Facility Id: 6760549  
Latitude: 47.541042  
Longitude: -122.32798  
Ecology Interest Type Code: ENFORFNL  
Facility ID: 6760549  
Facility Company: Fox Avenue  
Interaction: A  
Interaction 1: ENFORFNL  
Interaction 2: Enforcement Final  
Ecology Program: TOXICS  
Program Data: DMS  
Facility Alt.: Not reported  
Program ID: Not reported  
Date Interaction: 05/19/2009  
Date Interaction 3: 05/19/2009

Facility ID: 6760549  
Facility Company: Fox Avenue  
Interaction: A  
Interaction 1: ENFORFNL  
Interaction 2: Enforcement Final  
Ecology Program: TOXICS  
Program Data: DMS  
Facility Alt.: Not reported  
Program ID: Not reported  
Date Interaction: 05/19/2009  
Date Interaction 3: 05/19/2009

Facility ID: 6760549  
Facility Company: Fox Avenue  
Interaction: A  
Interaction 1: ENFORFNL  
Interaction 2: Enforcement Final  
Ecology Program: TOXICS  
Program Data: DMS  
Facility Alt.: Not reported  
Program ID: Not reported  
Date Interaction: 05/19/2009  
Date Interaction 3: 05/19/2009

Facility ID: 6760549  
Facility Company: Fox Avenue  
Interaction: A  
Interaction 1: ENFORFNL  
Interaction 2: Enforcement Final  
Ecology Program: TOXICS  
Program Data: DMS  
Facility Alt.: Not reported  
Program ID: Not reported  
Date Interaction: 05/19/2009  
Date Interaction 3: 05/19/2009

Facility ID: 6760549  
Facility Company: Fox Avenue  
Interaction: A  
Interaction 1: ENFORFNL  
Interaction 2: Enforcement Final

Map ID  
Direction  
Distance  
Elevation

MAP FINDINGS

Site

Database(s)

EDR ID Number  
EPA ID Number

**CASCADE COLUMBIA (Continued)**

**1000158775**

Ecology Program:	TOXICS
Program Data:	DMS
Facility Alt.:	Not reported
Program ID:	Not reported
Date Interaction:	05/19/2009
Date Interaction 3:	05/19/2009
Facility ID:	6760549
Facility Company:	Fox Avenue
Interaction:	A
Interaction 1:	ENFORFNL
Interaction 2:	Enforcement Final
Ecology Program:	TOXICS
Program Data:	DMS
Facility Alt.:	Not reported
Program ID:	Not reported
Date Interaction:	05/19/2009
Date Interaction 3:	05/19/2009
Facility ID:	6760549
Facility Company:	Fox Avenue
Interaction:	A
Interaction 1:	ENFORFNL
Interaction 2:	Enforcement Final
Ecology Program:	TOXICS
Program Data:	DMS
Facility Alt.:	Not reported
Program ID:	Not reported
Date Interaction:	05/19/2009
Date Interaction 3:	05/19/2009
Facility ID:	6760549
Facility Company:	Fox Avenue
Interaction:	A
Interaction 1:	ENFORFNL
Interaction 2:	Enforcement Final
Ecology Program:	TOXICS
Program Data:	DMS
Facility Alt.:	Not reported
Program ID:	Not reported
Date Interaction:	05/19/2009
Date Interaction 3:	05/19/2009
Facility ID:	6760549
Facility Company:	Fox Avenue

Map ID  
Direction  
Distance  
Elevation

MAP FINDINGS

Site

Database(s)

EDR ID Number  
EPA ID Number

CASCADE COLUMBIA (Continued)

1000158775

Interaction: A  
Interaction 1: ENFORFNL  
Interaction 2: Enforcement Final  
Ecology Program: TOXICS  
Program Data: DMS  
Facility Alt.: Not reported  
Program ID: Not reported  
Date Interaction: 05/19/2009  
Date Interaction 3: 05/19/2009

HSL:

edr\_fstat: WA  
edr\_fzip: Not reported  
edr\_fcnty: KING  
edr\_zip: Not reported  
**Facility Type: Hazardous Sites List**  
Facility Status: Cleanup Started  
FSID Number: 2282  
Rank: 1  
Region: NW

LUST:

Facility ID: 2282  
Facility Status: Cleanup Started  
Cleanup Site ID: 5082  
Cleanup Unit Type: Upland  
Process Type: Ecology-supervised or conducted  
Alternate Name: GREAT WESTERN CHEMICAL CO  
Release Status Date: 06/01/1995  
Site Response Unit Code: Northwest  
Lat/Long: 47.541966 / -122.32736

PA MANIFEST:

Year: 2006  
Manifest Number: PAH055783  
Manifest Type: T  
Generator EPA Id: WAD008957961  
Generator Date: 01/20/2006  
Mailing Address: Not reported  
Mailing City,St,Zip: Not reported  
Contact Name: Not reported  
Contact Phone: Not reported  
TSD Epa Id: PAD987270725  
TSD Date: Not reported  
TSD Facility Name: ENVIROTROL INC DARLINGTON FACILITY  
TSD Facility Address: 118 PARK ROAD  
TSD Facility City: DARLINGTON  
TSD Facility State: PA  
Facility Telephone: 503-228-2644  
Page Number: 1  
Line Number: 1  
Waste Number: D040  
Container Number: 8  
Container Type: Burlap, cloth, paper or plastic bags  
Waste Quantity: 10000

Map ID  
Direction  
Distance  
Elevation

MAP FINDINGS

Site

Database(s)

EDR ID Number  
EPA ID Number

**CASCADE COLUMBIA (Continued)**

**1000158775**

Unit: Pounds  
Handling Code: Not reported  
TSP EPA Id: Not reported  
Date TSP Sig: Not reported

Year: 2006  
Manifest Number: PAH055799  
Manifest Type: T  
Generator EPA Id: WAD008957961  
Generator Date: 04/19/2006  
Mailing Address: Not reported  
Mailing City, St, Zip: Not reported  
Contact Name: Not reported  
Contact Phone: Not reported  
TSD Epa Id: PAD987270725  
TSD Date: Not reported  
TSD Facility Name: ENVIROTROL INC DARLINGTON FACILITY  
TSD Facility Address: 118 PARK ROAD  
TSD Facility City: DARLINGTON  
TSD Facility State: PA  
Facility Telephone: 503-228-2644  
Page Number: 1  
Line Number: 1  
Waste Number: D039  
Container Number: 8  
Container Type: Burlap, cloth, paper or plastic bags  
Waste Quantity: 9430  
Unit: Pounds  
Handling Code: Not reported  
TSP EPA Id: Not reported  
Date TSP Sig: Not reported

Year: 2006  
Manifest Number: PAH055783  
Manifest Type: T  
Generator EPA Id: WAD008957961  
Generator Date: 01/20/2006  
Mailing Address: Not reported  
Mailing City, St, Zip: Not reported  
Contact Name: Not reported  
Contact Phone: Not reported  
TSD Epa Id: PAD987270725  
TSD Date: Not reported  
TSD Facility Name: ENVIROTROL INC DARLINGTON FACILITY  
TSD Facility Address: 118 PARK ROAD  
TSD Facility City: DARLINGTON  
TSD Facility State: PA  
Facility Telephone: 503-228-2644  
Page Number: 1  
Line Number: 1  
Waste Number: D039  
Container Number: 8  
Container Type: Burlap, cloth, paper or plastic bags  
Waste Quantity: 10000  
Unit: Pounds  
Handling Code: Not reported  
TSP EPA Id: Not reported

Map ID  
Direction  
Distance  
Elevation

MAP FINDINGS

Site

Database(s)

EDR ID Number  
EPA ID Number

**CASCADE COLUMBIA (Continued)**

**1000158775**

Date TSP Sig: Not reported

Year: 2006  
Manifest Number: PAH055799  
Manifest Type: T  
Generator EPA Id: WAD008957961  
Generator Date: 04/19/2006  
Mailing Address: Not reported  
Mailing City, St, Zip: Not reported  
Contact Name: Not reported  
Contact Phone: Not reported  
TSD Epa Id: PAD987270725  
TSD Date: Not reported  
TSD Facility Name: ENVIROTROL INC DARLINGTON FACILITY  
TSD Facility Address: 118 PARK ROAD  
TSD Facility City: DARLINGTON  
TSD Facility State: PA  
Facility Telephone: 503-228-2644  
Page Number: 1  
Line Number: 1  
Waste Number: D040  
Container Number: 8  
Container Type: Burlap, cloth, paper or plastic bags  
Waste Quantity: 9430  
Unit: Pounds  
Handling Code: Not reported  
TSP EPA Id: Not reported  
Date TSP Sig: Not reported

Year: 2006  
Manifest Number: PAH055793  
Manifest Type: T  
Generator EPA Id: WAD008957961  
Generator Date: 07/17/2006  
Mailing Address: Not reported  
Mailing City, St, Zip: Not reported  
Contact Name: Not reported  
Contact Phone: Not reported  
TSD Epa Id: PAD987270725  
TSD Date: Not reported  
TSD Facility Name: ENVIROTROL INC DARLINGTON FACILITY  
TSD Facility Address: 118 PARK ROAD  
TSD Facility City: DARLINGTON  
TSD Facility State: PA  
Facility Telephone: 503-228-2644  
Page Number: 1  
Line Number: 1  
Waste Number: D040  
Container Number: 7  
Container Type: Burlap, cloth, paper or plastic bags  
Waste Quantity: 8000  
Unit: Pounds  
Handling Code: Not reported  
TSP EPA Id: Not reported  
Date TSP Sig: Not reported

Year: 2006

Map ID  
Direction  
Distance  
Elevation

MAP FINDINGS

Site

Database(s)

EDR ID Number  
EPA ID Number

**CASCADE COLUMBIA (Continued)**

**1000158775**

Manifest Number: PAH055783  
Manifest Type: T  
Generator EPA Id: WAD008957961  
Generator Date: 01/20/2006  
Mailing Address: Not reported  
Mailing City, St, Zip: Not reported  
Contact Name: Not reported  
Contact Phone: Not reported  
TSD Epa Id: PAD987270725  
TSD Date: Not reported  
TSD Facility Name: ENVIROTROL INC DARLINGTON FACILITY  
TSD Facility Address: 118 PARK ROAD  
TSD Facility City: DARLINGTON  
TSD Facility State: PA  
Facility Telephone: 503-228-2644  
Page Number: 1  
Line Number: 1  
Waste Number: F002  
Container Number: 8  
Container Type: Burlap, cloth, paper or plastic bags  
Waste Quantity: 10000  
Unit: Pounds  
Handling Code: Not reported  
TSP EPA Id: Not reported  
Date TSP Sig: Not reported

Year: 2006  
Manifest Number: PAH055793  
Manifest Type: T  
Generator EPA Id: WAD008957961  
Generator Date: 07/17/2006  
Mailing Address: Not reported  
Mailing City, St, Zip: Not reported  
Contact Name: Not reported  
Contact Phone: Not reported  
TSD Epa Id: PAD987270725  
TSD Date: Not reported  
TSD Facility Name: ENVIROTROL INC DARLINGTON FACILITY  
TSD Facility Address: 118 PARK ROAD  
TSD Facility City: DARLINGTON  
TSD Facility State: PA  
Facility Telephone: 503-228-2644  
Page Number: 1  
Line Number: 1  
Waste Number: D039  
Container Number: 7  
Container Type: Burlap, cloth, paper or plastic bags  
Waste Quantity: 8000  
Unit: Pounds  
Handling Code: Not reported  
TSP EPA Id: Not reported  
Date TSP Sig: Not reported

Year: 2006  
Manifest Number: PAH055799  
Manifest Type: T  
Generator EPA Id: WAD008957961



Map ID  
Direction  
Distance  
Elevation

MAP FINDINGS

Site

Database(s)

EDR ID Number  
EPA ID Number

**CASCADE COLUMBIA (Continued)**

**1000158775**

Generator Date: 04/19/2006  
Mailing Address: Not reported  
Mailing City,St,Zip: Not reported  
Contact Name: Not reported  
Contact Phone: Not reported  
TSD Epa Id: PAD987270725  
TSD Date: Not reported  
TSD Facility Name: ENVIROTROL INC DARLINGTON FACILITY  
TSD Facility Address: 118 PARK ROAD  
TSD Facility City: DARLINGTON  
TSD Facility State: PA  
Facility Telephone: 503-228-2644  
Page Number: 1  
Line Number: 1  
Waste Number: F002  
Container Number: 8  
Container Type: Burlap, cloth, paper or plastic bags  
Waste Quantity: 9430  
Unit: Pounds  
Handling Code: Not reported  
TSP EPA Id: Not reported  
Date TSP Sig: Not reported

Year: 2006  
Manifest Number: PAH055793  
Manifest Type: T  
Generator EPA Id: WAD008957961  
Generator Date: 07/17/2006  
Mailing Address: Not reported  
Mailing City,St,Zip: Not reported  
Contact Name: Not reported  
Contact Phone: Not reported  
TSD Epa Id: PAD987270725  
TSD Date: Not reported  
TSD Facility Name: ENVIROTROL INC DARLINGTON FACILITY  
TSD Facility Address: 118 PARK ROAD  
TSD Facility City: DARLINGTON  
TSD Facility State: PA  
Facility Telephone: 503-228-2644  
Page Number: 1  
Line Number: 1  
Waste Number: F002  
Container Number: 7  
Container Type: Burlap, cloth, paper or plastic bags  
Waste Quantity: 8000  
Unit: Pounds  
Handling Code: Not reported  
TSP EPA Id: Not reported  
Date TSP Sig: Not reported

**WA MANIFEST:**

Facility Site ID Number: 2282  
SWC Desc: Not reported  
FWC Desc: Not reported  
Form Comm: Not reported  
Data Year: 2011  
Permit by Rule: False

Map ID  
Direction  
Distance  
Elevation

MAP FINDINGS

Site

Database(s)

EDR ID Number  
EPA ID Number

CASCADE COLUMBIA (Continued)

1000158775

Treatment by Generator: False  
Mixed radioactive waste: False  
Importer of hazardous waste: False  
Immediate recycler: False  
Treatment/Storage/Disposal/Recycling Facility: False  
Generator of dangerous fuel waste: False  
Generator marketing to burner: False  
"Other marketers (i.e., blender, distributor, etc.)": False  
Utility boiler burner: False  
Industry boiler burner: False  
Industrial Furnace: False  
Smelter deferral: False  
Universal waste - batteries - generate: False  
Universal waste - thermostats - generate: False  
Universal waste - mercury - generate: False  
Universal waste - lamps - generate: False  
Universal waste - batteries - accumulate: False  
Universal waste - thermostats - accumulate: False  
Universal waste - mercury - accumulate: False  
Universal waste - lamps - accumulate: False  
Destination Facility for Universal Waste: False  
Off-specification used oil burner - utility boiler: False  
Off-specification used oil burner - industrial boiler: False  
Off-specification used oil burner - industrial furnace: False  
EPA ID: WAD008957961  
Facility Address 2: Not reported  
TAX REG NBR: 601161532  
NAICS CD: 424690  
BUSINESS TYPE: distribution  
MAIL NAME: Cascade Columbia  
MAIL ADDR LINE1: 6900 Fox Ave. S.  
MAIL CITY,ST,ZIP: SEATTLE, WA 98108-0745  
MAIL COUNTRY: UNITED STATES  
LEGAL ORG NAME: Cascade Columbia  
LEGAL ORG TYPE: Private  
LEGAL ADDR LINE1: 6900 Fox Ave S  
LEGAL CITY,ST,ZIP: SEATTLE, WA 98108  
LEGAL COUNTRY: UNITED STATES  
LEGAL PHONE NBR: (206)282-6334  
LEGAL EFFECTIVE DATE: 07/29/1996  
LAND ORG NAME: Fox Ave Building LLC  
LAND ORG TYPE: Private  
LAND PERSON NAME: Not reported  
LAND ADDR LINE1: 6900 Fox Ave S  
LAND CITY,ST,ZIP: SEATTLE, WA 98108  
LAND COUNTRY: UNITED STATES  
LAND PHONE NBR: (206) 763-2350  
OPERATOR ORG NAME: Cascade Columbia  
OPERATOR ORG TYPE: Private  
OPERATOR ADDR LINE1: 6900 Fox Ave S  
OPERATOR CITY,ST,ZIP: SEATTLE, WA 98108  
OPERATOR COUNTRY: UNITED STATES  
OPERATOR PHONE NBR: (206)763-2350  
OPERATOR EFFECTIVE DATE: 06/01/2003  
SITE CONTACT NAME: Robert Code  
SITE CONTACT ADDR LINE1: 6900 Fox Ave. S.  
SITE CONTACT ZIP: SEATTLE, WA 98108-0745

Map ID  
Direction  
Distance  
Elevation

MAP FINDINGS

Site

Database(s)

EDR ID Number  
EPA ID Number

CASCADE COLUMBIA (Continued)

1000158775

SITE CONTACT COUNTRY: UNITED STATES  
SITE CONTACT PHONE NBR: (206)763-2350  
SITE CONTACT EMAIL: bobc@casadecolumbia.com  
FORM CONTACT NAME: Robert Code  
FORM CONTACT ADDR LINE1: 6900 Fox Ave. S.  
FORM CONTACT CITY,ST,ZIP: SEATTLE, WA 98108-0745  
FORM CONTACT COUNTRY: UNITED STATES  
FORM CONTACT PHONE NBR: (503)282-6334  
FORM CONTACT EMAIL: bobc@casadecolumbia.com  
GEN STATUS CD: XQG  
MONTHLY GENERATION: False  
BATCH GENERATION: False  
ONE TIME GENERATION: False  
TRANSPORTS OWN WASTE: False  
TRANSPORTS OTHRS WASTE: False  
RECYCLER ONSITE: False  
TRANSFER FACILITY: False  
OTHER EXEMPTION: Not reported  
UW BATTERY GEN: False  
USED OIL TRANSPORTER: False  
USED OIL TRANSFER FACILITY: False  
USED OIL PROCESSOR: False  
USED OIL REREFINER: False  
USED OIL FUEL MRKTR DIRECTS SHPMNTS: False  
USED OIL FUEL MRKTR MEETS SPECS: False

Facility Site ID Number: 2282  
SWC Desc: WT02  
FWC Desc: D004D007D018D037D039D040F002  
Form Comm: Not reported  
Data Year: Not reported  
Permit by Rule: False  
Treatment by Generator: False  
Mixed radioactive waste: False  
Importer of hazardous waste: False  
Immediate recycler: False  
Treatment/Storage/Disposal/Recycling Facility: False  
Generator of dangerous fuel waste: False  
Generator marketing to burner: False  
"Other marketers (i.e., blender, distributor, etc.)": False  
Utility boiler burner: False  
Industry boiler burner: False  
Industrial Furnace: False  
Smelter defferal: False  
Universal waste - batteries - generate: False  
Universal waste - thermostats - generate: False  
Universal waste - mercury - generate: False  
Universal waste - lamps - generate: False  
Universal waste - batteries - accumulate: False  
Universal waste - thermostats - accumulate: False  
Universal waste - mercury - accumulate: False  
Universal waste - lamps - accumulate: False  
Destination Facility for Universal Waste: False  
Off-specification used oil burner - utility boiler: False  
Off-specification used oil burner - industrial boiler: False  
Off-specification used oil burner - industrial furnace: False  
EPA ID: WAD008957961

Map ID  
Direction  
Distance  
Elevation

MAP FINDINGS

Site

Database(s)

EDR ID Number  
EPA ID Number

**CASCADE COLUMBIA (Continued)**

**1000158775**

Facility Address 2: Not reported  
TAX REG NBR: 601161532  
NAICS CD: 42469  
BUSINESS TYPE: distribution  
MAIL NAME: Cascade Columbia  
MAIL ADDR LINE1: 6900 Fox Ave. S.  
MAIL CITY,ST,ZIP: SEATTLE, WA 98108-0745  
MAIL COUNTRY: UNITED STATES  
LEGAL ORG NAME: Cascade Columbia  
LEGAL ORG TYPE: Private  
LEGAL ADDR LINE1: 6900 Fox Ave S  
LEGAL CITY,ST,ZIP: SEATTLE, WA 98108  
LEGAL COUNTRY: UNITED STATES  
LEGAL PHONE NBR: (206)282-6334  
LEGAL EFFECTIVE DATE: 07/29/1996  
LAND ORG NAME: Fox Ave Building LLC  
LAND ORG TYPE: Private  
LAND PERSON NAME: Not reported  
LAND ADDR LINE1: 6900 Fox Ave S  
LAND CITY,ST,ZIP: SEATTLE, WA 98108  
LAND COUNTRY: UNITED STATES  
LAND PHONE NBR: (206) 763-2350  
OPERATOR ORG NAME: Cascade Columbia  
OPERATOR ORG TYPE: Private  
OPERATOR ADDR LINE1: 6900 Fox Ave S  
OPERATOR CITY,ST,ZIP: SEATTLE, WA 98108  
OPERATOR COUNTRY: UNITED STATES  
OPERATOR PHONE NBR: (206)763-2350  
OPERATOR EFFECTIVE DATE: 06/01/2003  
SITE CONTACT NAME: Robert Code  
SITE CONTACT ADDR LINE1: 6900 Fox Ave. S.  
SITE CONTACT ZIP: SEATTLE, WA 98108-0745  
SITE CONTACT COUNTRY: UNITED STATES  
SITE CONTACT PHONE NBR: (206)763-2350  
SITE CONTACT EMAIL: bobc@cascapecolumbia.com  
FORM CONTACT NAME: Robert Code  
FORM CONTACT ADDR LINE1: 6900 Fox Ave. S.  
FORM CONTACT CITY,ST,ZIP: SEATTLE, WA 98108-0745  
FORM CONTACT COUNTRY: UNITED STATES  
FORM CONTACT PHONE NBR: (503)282-6334  
FORM CONTACT EMAIL: bobc@cascapecolumbia.com  
GEN STATUS CD: XQG  
MONTHLY GENERATION: False  
BATCH GENERATION: False  
ONE TIME GENERATION: False  
TRANSPORTS OWN WASTE: False  
TRANSPORTS OTHRS WASTE: False  
RECYCLER ONSITE: False  
TRANSFER FACILITY: False  
OTHER EXEMPTION: Not reported  
UW BATTERY GEN: False  
USED OIL TRANSPORTER: False  
USED OIL TRANSFER FACILITY: False  
USED OIL PROCESSOR: False  
USED OIL REREFINER: False  
USED OIL FUEL MRKTR DIRECTS SHPMNTS: False  
USED OIL FUEL MRKTR MEETS SPECS: False

Map ID  
Direction  
Distance  
Elevation

MAP FINDINGS

Site

Database(s)

EDR ID Number  
EPA ID Number

CASCADE COLUMBIA (Continued)

1000158775

Facility Site ID Number: 2282  
SWC Desc: WT02  
FWC Desc: D004D007D018D037D039D040F002  
Form Comm: Not reported  
Data Year: Not reported  
Permit by Rule: No  
Treatment by Generator: No  
Mixed radioactive waste: No  
Importer of hazardous waste: No  
Immediate recycler: No  
Treatment/Storage/Disposal/Recycling Facility: No  
Generator of dangerous fuel waste: No  
Generator marketing to burner: No  
"Other marketers (i.e., blender, distributor, etc.)": No  
Utility boiler burner: No  
Industry boiler burner: No  
Industrial Furnace: No  
Smelter deferral: No  
Universal waste - batteries - generate: No  
Universal waste - thermostats - generate: No  
Universal waste - mercury - generate: No  
Universal waste - lamps - generate: No  
Universal waste - batteries - accumulate: No  
Universal waste - thermostats - accumulate: No  
Universal waste - mercury - accumulate: No  
Universal waste - lamps - accumulate: No  
Destination Facility for Universal Waste: No  
Off-specification used oil burner - utility boiler: No  
Off-specification used oil burner - industrial boiler: No  
Off-specification used oil burner - industrial furnace: No  
EPA ID: WAD008957961  
Facility Address 2: Not reported  
TAX REG NBR: 601161532  
NAICS CD: 42469  
BUSINESS TYPE: distribution  
MAIL NAME: Cascade Columbia  
MAIL ADDR LINE1: PO Box 24745  
MAIL CITY,ST,ZIP: SEATTLE, WA 98108-0745  
MAIL COUNTRY: UNITED STATES  
LEGAL ORG NAME: Cascade Columbia  
LEGAL ORG TYPE: Private  
LEGAL ADDR LINE1: 6900 Fox Ave S  
LEGAL CITY,ST,ZIP: SEATTLE, WA 98108  
LEGAL COUNTRY: UNITED STATES  
LEGAL PHONE NBR: (206)282-6334  
LEGAL EFFECTIVE DATE: 07/29/1996  
LAND ORG NAME: Fox Ave Building LLC  
LAND ORG TYPE: Private  
LAND PERSON NAME: Not reported  
LAND ADDR LINE1: 6900 Fox Ave S  
LAND CITY,ST,ZIP: SEATTLE, WA 98108  
LAND COUNTRY: UNITED STATES  
LAND PHONE NBR: (206) 763-2350  
OPERATOR ORG NAME: Cascade Columbia  
OPERATOR ORG TYPE: Private  
OPERATOR ADDR LINE1: 6900 Fox Ave S  
OPERATOR CITY,ST,ZIP: SEATTLE, WA 98108

Map ID  
Direction  
Distance  
Elevation

MAP FINDINGS

Site

Database(s)

EDR ID Number  
EPA ID Number

CASCADE COLUMBIA (Continued)

1000158775

OPERATOR COUNTRY: UNITED STATES  
OPERATOR PHONE NBR: (206)763-2350  
OPERATOR EFFECTIVE DATE: 06/01/2003  
SITE CONTACT NAME: Robert Code  
SITE CONTACT ADDR LINE1: PO Box 24745  
SITE CONTACT ZIP: SEATTLE, WA 98108-0745  
SITE CONTACT COUNTRY: UNITED STATES  
SITE CONTACT PHONE NBR: (206)763-2350  
SITE CONTACT EMAIL: bobc@casadecolumbia.com  
FORM CONTACT NAME: Robert Code  
FORM CONTACT ADDR LINE1: PO Box 24745  
FORM CONTACT CITY,ST,ZIP: SEATTLE, WA 98108-0745  
FORM CONTACT COUNTRY: UNITED STATES  
FORM CONTACT PHONE NBR: (503)282-6334  
FORM CONTACT EMAIL: bobc@casadecolumbia.com  
GEN STATUS CD: LQG  
MONTHLY GENERATION: No  
BATCH GENERATION: Yes  
ONE TIME GENERATION: No  
TRANSPORTS OWN WASTE: No  
TRANSPORTS OTHRS WASTE: No  
RECYCLER ONSITE: No  
TRANSFER FACILITY: No  
OTHER EXEMPTION: Not reported  
UW BATTERY GEN: No  
USED OIL TRANSPORTER: No  
USED OIL TRANSFER FACILITY: No  
USED OIL PROCESSOR: No  
USED OIL REREFINER: No  
USED OIL FUEL MRKTR DIRECTS SHPMNTS: No  
USED OIL FUEL MRKTR MEETS SPECS: No

Facility Site ID Number: 2282  
SWC Desc: WT02  
FWC Desc: D004D007D018D037D039D040F002  
Form Comm: Not reported  
Data Year: Not reported  
Permit by Rule: FALSE  
Treatment by Generator: FALSE  
Mixed radioactive waste: FALSE  
Importer of hazardous waste: FALSE  
Immediate recycler: FALSE  
Treatment/Storage/Disposal/Recycling Facility: FALSE  
Generator of dangerous fuel waste: FALSE  
Generator marketing to burner: FALSE  
"Other marketers (i.e., blender, distributor, etc.)": FALSE  
Utility boiler burner: FALSE  
Industry boiler burner: FALSE  
Industrial Furnace: FALSE  
Smelter defferal: FALSE  
Universal waste - batteries - generate: FALSE  
Universal waste - thermostats - generate: FALSE  
Universal waste - mercury - generate: FALSE  
Universal waste - lamps - generate: FALSE  
Universal waste - batteries - accumulate: FALSE  
Universal waste - thermostats - accumulate: FALSE  
Universal waste - mercury - accumulate: FALSE

Map ID  
Direction  
Distance  
Elevation

MAP FINDINGS

Site

Database(s)

EDR ID Number  
EPA ID Number

**CASCADE COLUMBIA (Continued)**

**1000158775**

Universal waste - lamps - accumulate: FALSE  
Destination Facility for Universal Waste: FALSE  
Off-specification used oil burner - utility boiler: FALSE  
Off-specification used oil burner - industrial boiler: FALSE  
Off-specification used oil burner - industrial furnace: FALSE  
EPA ID: WAD008957961  
Facility Address 2: Not reported  
TAX REG NBR: 601161532  
NAICS CD: 42469  
BUSINESS TYPE: distribution  
MAIL NAME: Cascade Columbia  
MAIL ADDR LINE1: PO Box 24745  
MAIL CITY,ST,ZIP: SEATTLE, WA 98108-0745  
MAIL COUNTRY: UNITED STATES  
LEGAL ORG NAME: Cascade Columbia  
LEGAL ORG TYPE: Private  
LEGAL ADDR LINE1: 6900 Fox Ave S  
LEGAL CITY,ST,ZIP: SEATTLE, WA 98108  
LEGAL COUNTRY: UNITED STATES  
LEGAL PHONE NBR: (206)282-6334  
LEGAL EFFECTIVE DATE: 07/29/1996  
LAND ORG NAME: Fox Ave Building LLC  
LAND ORG TYPE: Private  
LAND PERSON NAME: Not reported  
LAND ADDR LINE1: 6900 Fox Ave S  
LAND CITY,ST,ZIP: SEATTLE, WA 98108  
LAND COUNTRY: UNITED STATES  
LAND PHONE NBR: (206) 763-2350  
OPERATOR ORG NAME: Cascade Columbia  
OPERATOR ORG TYPE: Private  
OPERATOR ADDR LINE1: 6900 Fox Ave S  
OPERATOR CITY,ST,ZIP: SEATTLE, WA 98108  
OPERATOR COUNTRY: UNITED STATES  
OPERATOR PHONE NBR: (206)763-2350  
OPERATOR EFFECTIVE DATE: 06/01/2003  
SITE CONTACT NAME: Robert Code  
SITE CONTACT ADDR LINE1: PO Box 24745  
SITE CONTACT ZIP: SEATTLE, WA 98108-0745  
SITE CONTACT COUNTRY: UNITED STATES  
SITE CONTACT PHONE NBR: (206)763-2350  
SITE CONTACT EMAIL: bobc@cascapecolumbia.com  
FORM CONTACT NAME: Robert Code  
FORM CONTACT ADDR LINE1: PO Box 24745  
FORM CONTACT CITY,ST,ZIP: SEATTLE, WA 98108-0745  
FORM CONTACT COUNTRY: UNITED STATES  
FORM CONTACT PHONE NBR: (503)282-6334  
FORM CONTACT EMAIL: bobc@cascapecolumbia.com  
GEN STATUS CD: LQG  
MONTHLY GENERATION: FALSE  
BATCH GENERATION: TRUE  
ONE TIME GENERATION: FALSE  
TRANSPORTS OWN WASTE: FALSE  
TRANSPORTS OTHRS WASTE: FALSE  
RECYCLER ONSITE: FALSE  
TRANSFER FACILITY: FALSE  
OTHER EXEMPTION: Not reported  
UW BATTERY GEN: FALSE

Map ID  
Direction  
Distance  
Elevation

MAP FINDINGS

Site

Database(s)

EDR ID Number  
EPA ID Number

CASCADE COLUMBIA (Continued)

1000158775

USED OIL TRANSPORTER: FALSE  
USED OIL TRANSFER FACILITY: FALSE  
USED OIL PROCESSOR: FALSE  
USED OIL REREFINER: FALSE  
USED OIL FUEL MRKTR DIRECTS SHPMNTS: FALSE  
USED OIL FUEL MRKTR MEETS SPECS: FALSE

Facility Site ID Number: 2282  
SWC Desc: Not reported  
FWC Desc: D043,U019,U043,U078,U079,U210,U220,U228  
Form Comm: Not reported  
Data Year: 2009  
Permit by Rule: True  
Treatment by Generator: False  
Mixed radioactive waste: False  
Importer of hazardous waste: False  
Immediate recycler: False  
Treatment/Storage/Disposal/Recycling Facility: False  
Generator of dangerous fuel waste: False  
Generator marketing to burner: False  
"Other marketers (i.e., blender, distributor, etc.)": False  
Utility boiler burner: False  
Industry boiler burner: False  
Industrial Furnace: False  
Smelter deferral: False  
Universal waste - batteries - generate: False  
Universal waste - thermostats - generate: False  
Universal waste - mercury - generate: False  
Universal waste - lamps - generate: False  
Universal waste - batteries - accumulate: False  
Universal waste - thermostats - accumulate: False  
Universal waste - mercury - accumulate: False  
Universal waste - lamps - accumulate: False  
Destination Facility for Universal Waste: False  
Off-specification used oil burner - utility boiler: False  
Off-specification used oil burner - industrial boiler: False  
Off-specification used oil burner - industrial furnace: False  
EPA ID: WAD008957961  
Facility Address 2: Not reported  
TAX REG NBR: 601161532  
NAICS CD: 424690  
BUSINESS TYPE: distribution  
MAIL NAME: Cascade Columbia  
MAIL ADDR LINE1: 6900 Fox Ave. S.  
MAIL CITY,ST,ZIP: SEATTLE, WA 98108-0745  
MAIL COUNTRY: UNITED STATES  
LEGAL ORG NAME: Cascade Columbia  
LEGAL ORG TYPE: Private  
LEGAL ADDR LINE1: 6900 Fox Ave S  
LEGAL CITY,ST,ZIP: SEATTLE, WA 98108  
LEGAL COUNTRY: UNITED STATES  
LEGAL PHONE NBR: (206)282-6334  
LEGAL EFFECTIVE DATE: 07/29/1996  
LAND ORG NAME: Fox Ave Building LLC  
LAND ORG TYPE: Private  
LAND PERSON NAME: Not reported  
LAND ADDR LINE1: 6900 Fox Ave S



Map ID  
Direction  
Distance  
Elevation

MAP FINDINGS

Site

Database(s)

EDR ID Number  
EPA ID Number

**CASCADE COLUMBIA (Continued)**

**1000158775**

LAND CITY,ST,ZIP: SEATTLE, WA 98108  
LAND COUNTRY: UNITED STATES  
LAND PHONE NBR: (206) 763-2350  
OPERATOR ORG NAME: Cascade Columbia  
OPERATOR ORG TYPE: Private  
OPERATOR ADDR LINE1: 6900 Fox Ave S  
OPERATOR CITY,ST,ZIP: SEATTLE, WA 98108  
OPERATOR COUNTRY: UNITED STATES  
OPERATOR PHONE NBR: (206)763-2350  
OPERATOR EFFECTIVE DATE: 06/01/2003  
SITE CONTACT NAME: Robert Code  
SITE CONTACT ADDR LINE1: 6900 Fox Ave. S.  
SITE CONTACT ZIP: SEATTLE, WA 98108-0745  
SITE CONTACT COUNTRY: UNITED STATES  
SITE CONTACT PHONE NBR: (206)763-2350  
SITE CONTACT EMAIL: bobc@cascapecolumbia.com  
FORM CONTACT NAME: Robert Code  
FORM CONTACT ADDR LINE1: 6900 Fox Ave. S.  
FORM CONTACT CITY,ST,ZIP: SEATTLE, WA 98108-0745  
FORM CONTACT COUNTRY: UNITED STATES  
FORM CONTACT PHONE NBR: (503)282-6334  
FORM CONTACT EMAIL: bobc@cascapecolumbia.com  
GEN STATUS CD: LQG  
MONTHLY GENERATION: False  
BATCH GENERATION: True  
ONE TIME GENERATION: False  
TRANSPORTS OWN WASTE: False  
TRANSPORTS OTHRS WASTE: False  
RECYCLER ONSITE: False  
TRANSFER FACILITY: False  
OTHER EXEMPTION: Not reported  
UW BATTERY GEN: False  
USED OIL TRANSPORTER: False  
USED OIL TRANSFER FACILITY: False  
USED OIL PROCESSOR: False  
USED OIL REREFINER: False  
USED OIL FUEL MRKTR DIRECTS SHPMNTS: False  
USED OIL FUEL MRKTR MEETS SPECS: False

[Click this hyperlink](#) while viewing on your computer to access  
3 additional WA MANIFEST: record(s) in the EDR Site Report.

**ICR:**

Date Ecology Received Report: 07/16/90  
Contaminants Found at Site: Halogenated organic compounds, Petroleum products  
Media Contaminated: Soil  
Waste Management: Tank  
Region: North Western  
Type of Report Ecology Received: Interim cleanup report  
Site Register Issue: 90-07  
County Code: 17  
Contact: Not reported  
Report Title: Not reported

**VCP:**

edr\_fstat: WA

Map ID  
 Direction  
 Distance  
 Elevation

MAP FINDINGS

Site

Database(s)

EDR ID Number  
 EPA ID Number

**CASCADE COLUMBIA (Continued)**

**1000158775**

edr\_fzip: 98108  
 edr\_fcnty: KING COUNTY  
 edr\_zip: Not reported  
 Facility ID: 2282  
 VCP Status: VCP  
 VCP: Not reported  
 Ecology Status: Cleanup Started  
 NFA Type: Cleanup Started  
 Date NFA: Cleanup Started  
 Rank: Cleanup Started

**J59  
 WNW  
 < 1/8  
 0.092 mi.  
 486 ft.**

**WASTE MANAGEMENT  
 6901 FOX AVE S  
 SEATTLE, WA  
 Site 3 of 4 in cluster J**

**WA ALLSITES S110038012  
 WA SPILLS N/A  
 WA NPDES**

**Relative:  
 Lower**

ALLSITES:  
 Facility Id: 57331171  
 Latitude: 47.54065  
 Longitude: -122.32735  
 Ecology Interest Type Code: TIER2

**Actual:  
 8 ft.**

Facility ID: 57331171  
 Facility Company: BUNGE FOODS CORP  
 Interaction: A  
 Interaction 1: TIER2  
 Interaction 2: Emergency/Haz Chem Rpt TIER2  
 Ecology Program: HAZWASTE  
 Program Data: EPCRA  
 Facility Alt.: Not reported  
 Program ID: CRK000040450  
 Date Interaction: 01/01/1995  
 Date Interaction 3: 01/01/1995

Facility Id: 3505  
 Latitude: 47.5403  
 Longitude: -122.327  
 Ecology Interest Type Code: INDUSTGP  
 Facility ID: 3505  
 Facility Company: DAWN FOODS PRODUCTS SEA DRY MIX  
 Interaction: A  
 Interaction 1: INDUSTGP  
 Interaction 2: Industrial SW GP  
 Ecology Program: WATQUAL  
 Program Data: PARIS  
 Facility Alt.: DAWN FOODS PRODUCTS-SEA DRY MIX  
 Program ID: WAR011560  
 Date Interaction: 06/12/2009  
 Date Interaction 3: 06/12/2009

Facility/Site Interaction T: 87847  
 Geographic Location Identifier (Alias Facid): 3505  
 Interaction (Aka Env Int) Type Code: INDUSTGP  
 Interaction (Aka Env Int) Description: Industrial SW GP  
 Interaction Status: A  
 Federal Program Identifier: WAR011560  
 Interaction Start Date: 06/12/2009

Map ID  
Direction  
Distance  
Elevation

MAP FINDINGS

Site

Database(s)

EDR ID Number  
EPA ID Number

**WASTE MANAGEMENT (Continued)**

**S110038012**

Interaction End Date: Not reported  
prgm\_facil: DAWN FOODS PRODUCTS-SEA DRY MIX  
cur\_sys\_pr: WATQUAL  
cur\_sys\_nm: PARIS

**SPILLS:**

Facility ID: 626725  
Medium: ROADWAY-PAVED  
Material Desc: OTHER - SEE NOTE  
Material Qty: Not reported  
Material Units: Not reported  
Date Received: 05/13/2011  
Contact Name: Not reported

Facility ID: 620233  
Medium: SURFACE WATER-FRESH  
Material Desc: PETROLEUM - DIESEL FUEL  
Material Qty: Not reported  
Material Units: GALLON  
Date Received: 05/29/2010  
Contact Name: UNKNOWN

**NPDES:**

Facility Status: Active  
Facility Type: Industrial SW GP  
Admin Region: Headquarters  
Date Issued: 10/21/2009  
Latitude: 47.54030000  
Longitude: -122.327  
Permit ID: WAR011560  
Permit Version: 2  
Permit Status: Active  
Permit SubStatus: Coverage Issued  
Ecology Contact: Robert Wright  
WRIA: Duwamish-Green  
Permit Expiration Date: 01/01/2015  
Effective Date: 01/01/2010

**K60**  
**South**  
**< 1/8**  
**0.106 mi.**  
**561 ft.**

**NORTHWEST CONTAINER SVCS INC SEATTLE**  
**600 S GARDEN ST**  
**SEATTLE, WA 98108**  
**Site 1 of 2 in cluster K**

**RCRA NonGen / NLR** **1001490949**  
**FINDS** **WAD988517744**

**Relative:**  
**Lower**

RCRA NonGen / NLR:  
Date form received by agency: 06/26/1995  
Facility name: NORTHWEST CONTAINER SVCS INC SEATTLE  
Facility address: 600 S GARDEN ST  
SEATTLE, WA 98108  
EPA ID: WAD988517744  
Contact: NORTHWEST CONTA NORTHWEST CONTA  
Contact address: 600 S GARDEN ST  
SEATTLE, WA 98108-3421  
Contact country: US  
Contact telephone: (000)000-0000  
Contact email: Not reported

**Actual:**  
**8 ft.**

Map ID  
Direction  
Distance  
Elevation

MAP FINDINGS

Site

Database(s)

EDR ID Number  
EPA ID Number

**NORTHWEST CONTAINER SVCS INC SEATTLE (Continued)**

**1001490949**

EPA Region: 10  
Classification: Non-Generator  
Description: Handler: Non-Generators do not presently generate hazardous waste

Owner/Operator Summary:

Owner/operator name: TED S  
Owner/operator address: 11920 N BURGARD ST  
PORTLAND, OR 97203

Owner/operator country: US  
Owner/operator telephone: (000)000-0000  
Legal status: Private  
Owner/Operator Type: Owner  
Owner/Op start date: 12/02/1996  
Owner/Op end date: Not reported

Owner/operator name: DOUG N  
Owner/operator address: 9229 E MARGINAL WAY S  
TUKWILA, WA 98188

Owner/operator country: US  
Owner/operator telephone: (425)702-1007  
Legal status: Private  
Owner/Operator Type: Operator  
Owner/Op start date: 12/02/1996  
Owner/Op end date: Not reported

Handler Activities Summary:

U.S. importer of hazardous waste: No  
Mixed waste (haz. and radioactive): No  
Recycler of hazardous waste: No  
Transporter of hazardous waste: No  
Treater, storer or disposer of HW: No  
Underground injection activity: No  
On-site burner exemption: No  
Furnace exemption: No  
Used oil fuel burner: No  
Used oil processor: No  
User oil refiner: No  
Used oil fuel marketer to burner: No  
Used oil Specification marketer: No  
Used oil transfer facility: No  
Used oil transporter: No

Violation Status: No violations found

**FINDS:**

Registry ID: 110005384011

Environmental Interest/Information System

Washington Facility / Site Identification System (WA-FSIS) provides a means to query and display data maintained by the Washington Department of Ecology. This system contains key information for each facility/site that is currently, or has been, of interest to the Air Quality, Dam Safety, Hazardous Waste, Toxics Cleanup, and Water Quality Programs.

RCRAInfo is a national information system that supports the Resource

Map ID  
 Direction  
 Distance  
 Elevation

MAP FINDINGS

Site

Database(s)

EDR ID Number  
 EPA ID Number

**NORTHWEST CONTAINER SVCS INC SEATTLE (Continued)**

**1001490949**

Conservation and Recovery Act (RCRA) program through the tracking of events and activities related to facilities that generate, transport, and treat, store, or dispose of hazardous waste. RCRAInfo allows RCRA program staff to track the notification, permit, compliance, and corrective action activities required under RCRA.

**K61**  
**South**  
**< 1/8**  
**0.106 mi.**  
**561 ft.**

**S GARDEN ST OUTFALL**  
**600 S GARDEN ST**  
**SEATTLE, WA 98108**

**WA ALLSITES**

**S109823928**

**N/A**

**Site 2 of 2 in cluster K**

**Relative:**  
**Lower**

ALLSITES:

Facility Id: 4524834  
 Latitude: 47.5379  
 Longitude: -122.32296  
 Ecology Interest Type Code: HWG  
 Facility ID: 4524834  
 Facility Company: Northwest Container Svcs Inc Seattle  
 Interaction: I  
 Interaction 1: HWG  
 Interaction 2: Hazardous Waste Generator  
 Ecology Program: HAZWASTE  
 Program Data: TURBOWASTE  
 Facility Alt.: Not reported  
 Program ID: WAD988517744  
 Date Interaction: 02/08/1993  
 Date Interaction 3: 02/08/1993

**Actual:**  
**8 ft.**

Facility Id: 20132  
 Latitude: 47.537919  
 Longitude: -122.32687  
 Ecology Interest Type Code: SCI  
 Facility ID: 20132  
 Facility Company: S GARDEN ST OUTFALL  
 Interaction: A  
 Interaction 1: SCI  
 Interaction 2: Source Control Inspection  
 Ecology Program: TOXICS  
 Program Data: SCM  
 Facility Alt.: S GARDEN ST OUTFALL  
 Program ID: Not reported  
 Date Interaction: 05/28/2009  
 Date Interaction 3: 05/28/2009

Facility/Site Interaction T: 78430  
 Geographic Location Identifier (Alias Facid): 20132  
 Interaction (Aka Env Int) Type Code: SCI  
 Interaction (Aka Env Int) Description: Source Control Inspection  
 Interaction Status: A  
 Federal Program Identifier: Not reported  
 Interaction Start Date: 05/28/2009  
 Interaction End Date: Not reported  
 prgm\_facil: S GARDEN ST OUTFALL  
 cur\_sys\_pr: TOXICS  
 cur\_sys\_nm: SCM

MAP FINDINGS

Map ID  
Direction  
Distance  
Elevation

Site

Database(s)

EDR ID Number  
EPA ID Number

**L62**  
**NNW**  
**< 1/8**  
**0.108 mi.**  
**568 ft.**

**NORTHWEST CONTAINER SERVICES**  
**E. MARGINAL WAY S. & S. BRIGHTON ST.**  
**SEATTLE, WA 98108**

**WA ICR**    **S105454148**  
**N/A**

**Site 1 of 2 in cluster L**

**Relative:**  
**Higher**

ICR:  
Date Ecology Received Report:    / /  
Contaminants Found at Site:    Petroleum products  
Media Contaminated:    Soil  
Waste Management:    Unknown  
Region:    North Western  
Type of Report Ecology Received:    Final cleanup report  
Site Register Issue:    95-02  
County Code:    17  
Contact:    Not reported  
Report Title:    Not reported

**Actual:**  
**10 ft.**

**M63**  
**ESE**  
**< 1/8**  
**0.110 mi.**  
**581 ft.**

**BUGENHAGEN ERNEST H**  
**7160 E MARGINAL WAY**  
**SEATTLE, WA**

**EDR US Hist Auto Stat**    **1009381403**  
**N/A**

**Site 1 of 23 in cluster M**

**Relative:**  
**Higher**

EDR Historical Auto Stations:  
Name:    BUGENHAGEN ERNEST H  
Year:    1930  
Type:    GASOLINE AND OIL SERVICE STATIONS

**Actual:**  
**10 ft.**

**L64**  
**NNW**  
**< 1/8**  
**0.120 mi.**  
**632 ft.**

**SHULTZ DISTRIBUTING INC FALCON FAST FUEL**  
**6760 W MARGINAL WAY S**  
**SEATTLE, WA**

**FINDS**    **1007062670**  
**WA ALLSITES**    **N/A**  
**WA UST**

**Site 2 of 2 in cluster L**

**Relative:**  
**Higher**

FINDS:  
Registry ID:    110015392118  
Environmental Interest/Information System  
Washington Facility / Site Identification System (WA-FSIS) provides a means to query and display data maintained by the Washington Department of Ecology. This system contains key information for each facility/site that is currently, or has been, of interest to the Air Quality, Dam Safety, Hazardous Waste, Toxics Cleanup, and Water Quality Programs.

**Actual:**  
**10 ft.**

ALLSITES:  
Facility Id:    94368646  
Latitude:    47.54972  
Longitude:    -122.30999  
Ecology Interest Type Code:    TIER2  
Facility ID:    94368646  
Facility Company:    SHULTZ DISTRIBUTING INC FALCON FAST FUEL  
Interaction:    A  
Interaction 1:    UST  
Interaction 2:    Underground Storage Tank

Map ID  
Direction  
Distance  
Elevation

MAP FINDINGS

Site

Database(s)

EDR ID Number  
EPA ID Number

**SHULTZ DISTRIBUTING INC FALCON FAST FUEL (Continued)**

**1007062670**

Ecology Program: TOXICS  
Program Data: ISIS  
Facility Alt.: Not reported  
Program ID: Not reported  
Date Interaction: 07/31/1996  
Date Interaction 3: 07/31/1996  
  
Facility ID: 94368646  
Facility Company: SHULTZ DISTRIBUTING INC FALCON FAST FUEL  
Interaction: A  
Interaction 1: TIER2  
Interaction 2: Emergency/Haz Chem Rpt TIER2  
Ecology Program: HAZWASTE  
Program Data: EPCRA  
Facility Alt.: Not reported  
Program ID: CRK000044350  
Date Interaction: 01/01/1997  
Date Interaction 3: 01/01/1997

Facility Id: 94368646  
Latitude: 47.54972  
Longitude: -122.30999  
Ecology Interest Type Code: UST  
Facility ID: 94368646  
Facility Company: SHULTZ DISTRIBUTING INC FALCON FAST FUEL  
Interaction: A  
Interaction 1: UST  
Interaction 2: Underground Storage Tank  
Ecology Program: TOXICS  
Program Data: ISIS  
Facility Alt.: Not reported  
Program ID: Not reported  
Date Interaction: 07/31/1996  
Date Interaction 3: 07/31/1996

Facility ID: 94368646  
Facility Company: SHULTZ DISTRIBUTING INC FALCON FAST FUEL  
Interaction: A  
Interaction 1: TIER2  
Interaction 2: Emergency/Haz Chem Rpt TIER2  
Ecology Program: HAZWASTE  
Program Data: EPCRA  
Facility Alt.: Not reported  
Program ID: CRK000044350  
Date Interaction: 01/01/1997  
Date Interaction 3: 01/01/1997

UST:  
Facility ID: 94368646  
Site Id: 395043  
UBI: 6000874940010006  
Phone Number: 2066828427  
Decimal Latitude: 47.549720000000001  
Decimal Longitude: -122.309997

Map ID  
Direction  
Distance  
Elevation

MAP FINDINGS

Site

Database(s)

EDR ID Number  
EPA ID Number

**SHULTZ DISTRIBUTING INC FALCON FAST FUEL (Continued)**

**1007062670**

Tank Name: 1  
Tag Number: A3740  
Tank Status: Operational  
Tank Status Date: 10/31/1996  
Tank Install Date: 00/31/1996  
Tank Closure Date: Not reported  
Capacity Range: 10,000 to 19,999 Gallons  
Tank Permit Expiration Date: 10/31/2013  
Tank Upgrade Date: 07/31/1996  
Tank Spill Prevention: Spill Bucket/Spill Box  
Tank Overfill Prevention: Automatic Shutoff (fill pipe)  
Tank Material: Steel Clad with Corrosion Resistant Composite  
Tank Construction: Double Wall Tank  
Tank Tightness Test: Not reported  
Tank Corrosion Protection: Corrosion Resistant  
Tank Manifold: Not reported  
Tank Release Detection: Automatic Tank Gauging  
Tank SFC Type: Not reported  
Pipe Material: Flexible Piping  
Pipe Construction: Double Wall Pipe  
Pipe Primary Release Detection: Automatic Line Leak Detector (ALLD)  
Pipe Second Release Detection: Not reported  
Pipe Corrosion Protection: Corrosion Resistant  
Pipe Pumping System: Pressurized System  
Responsible Unit: NORTHWEST  
Dispencer/Pump SFC Type: Not reported

Tank Name: 2  
Tag Number: A3740  
Tank Status: Operational  
Tank Status Date: 10/31/1996  
Tank Install Date: 00/31/1996  
Tank Closure Date: Not reported  
Capacity Range: 10,000 to 19,999 Gallons  
Tank Permit Expiration Date: 10/31/2013  
Tank Upgrade Date: 07/31/1996  
Tank Spill Prevention: Spill Bucket/Spill Box  
Tank Overfill Prevention: Automatic Shutoff (fill pipe)  
Tank Material: Steel Clad with Corrosion Resistant Composite  
Tank Construction: Double Wall Tank  
Tank Tightness Test: Not reported  
Tank Corrosion Protection: Corrosion Resistant  
Tank Manifold: Not reported  
Tank Release Detection: Automatic Tank Gauging  
Tank SFC Type: Not reported  
Pipe Material: Flexible Piping  
Pipe Construction: Double Wall Pipe  
Pipe Primary Release Detection: Automatic Line Leak Detector (ALLD)  
Pipe Second Release Detection: Not reported  
Pipe Corrosion Protection: Corrosion Resistant  
Pipe Pumping System: Pressurized System  
Responsible Unit: NORTHWEST  
Dispencer/Pump SFC Type: Not reported

Tank Name: 3



Map ID  
 Direction  
 Distance  
 Elevation

MAP FINDINGS

Site

Database(s)

EDR ID Number  
 EPA ID Number

**SHULTZ DISTRIBUTING INC FALCON FAST FUEL (Continued)**

**1007062670**

Tag Number: A3740  
 Tank Status: Operational  
 Tank Status Date: 10/31/1996  
 Tank Install Date: 00/31/1996  
 Tank Closure Date: Not reported  
 Capacity Range: 10,000 to 19,999 Gallons  
 Tank Permit Expiration Date: 10/31/2013  
 Tank Upgrade Date: 07/31/1996  
 Tank Spill Prevention: Spill Bucket/Spill Box  
 Tank Overfill Prevention: Automatic Shutoff (fill pipe)  
 Tank Material: Steel Clad with Corrosion Resistant Composite  
 Tank Construction: Double Wall Tank  
 Tank Tightness Test: Not reported  
 Tank Corrosion Protection: Corrosion Resistant  
 Tank Manifold: Not reported  
 Tank Release Detection: Automatic Tank Gauging  
 Tank SFC Type: Not reported  
 Pipe Material: Flexible Piping  
 Pipe Construction: Double Wall Pipe  
 Pipe Primary Release Detection: Not reported  
 Pipe Second Release Detection: Not reported  
 Pipe Corrosion Protection: Corrosion Resistant  
 Pipe Pumping System: Other  
 Responsible Unit: NORTHWEST  
 Dispenser/Pump SFC Type: Not reported

**N65**  
**West**  
**1/8-1/4**  
**0.127 mi.**  
**673 ft.**

**SEATTLE BOILERWORKS INC MYRTLE ST**  
**500 S MYRTLE ST**  
**SEATTLE, WA**  
**Site 1 of 5 in cluster N**

**FINDS 1007074987**  
**WA UST N/A**

**Relative:**  
**Lower**

**FINDS:**

**Actual:**  
**7 ft.**

Registry ID: 110015516315

Environmental Interest/Information System

Washington Facility / Site Identification System (WA-FSIS) provides a means to query and display data maintained by the Washington Department of Ecology. This system contains key information for each facility/site that is currently, or has been, of interest to the Air Quality, Dam Safety, Hazardous Waste, Toxics Cleanup, and Water Quality Programs.

US National Pollutant Discharge Elimination System (NPDES) module of the Compliance Information System (ICIS) tracks surface water permits issued under the Clean Water Act. Under NPDES, all facilities that discharge pollutants from any point source into waters of the United States are required to obtain a permit. The permit will likely contain limits on what can be discharged, impose monitoring and reporting requirements, and include other provisions to ensure that the discharge does not adversely affect water quality.

PCS (Permit Compliance System) is a computerized management information system that contains data on National Pollutant Discharge Elimination System (NPDES) permit holding facilities. PCS tracks the permit, compliance, and enforcement status of NPDES facilities.

Map ID  
 Direction  
 Distance  
 Elevation

MAP FINDINGS

Site

Database(s)

EDR ID Number  
 EPA ID Number

**SEATTLE BOILERWORKS INC MYRTLE ST (Continued)**

**1007074987**

UST:

Facility ID: 17577864  
 Site Id: 8147  
 UBI: Not reported  
 Phone Number: 2067620737  
 Decimal Latitude: 47.53922  
 Decimal Longitude: -122.328506

Tank Name: 1  
 Tag Number: Not reported  
 Tank Status: Exempt  
 Tank Status Date: 08/06/1996  
 Tank Install Date: 00/31/1964  
 Tank Closure Date: Not reported  
 Capacity Range: Not reported  
 Tank Permit Expiration Date: Not reported  
 Tank Upgrade Date: Not reported  
 Tank Spill Prevention: Not reported  
 Tank Overfill Prevention: Not reported  
 Tank Material: Steel  
 Tank Construction: Not reported  
 Tank Tightness Test: Not reported  
 Tank Corrosion Protection: Not reported  
 Tank Manifold: Not reported  
 Tank Release Detection: Not reported  
 Tank SFC Type: Not reported  
 Pipe Material: Steel  
 Pipe Construction: Not reported  
 Pipe Primary Release Detection: Not reported  
 Pipe Second Release Detection: Not reported  
 Pipe Corrosion Protection: Not reported  
 Pipe Pumping System: Not reported  
 Responsible Unit: NORTHWEST  
 Dispenser/Pump SFC Type: Not reported

**N66**  
**West**  
**1/8-1/4**  
**0.127 mi.**  
**673 ft.**

**SEATTLE BOILERWORKS INC MYRTLE ST**  
**500 S MYRTLE ST**  
**SEATTLE, WA 98108**  
**Site 2 of 5 in cluster N**

**WA ALLSITES** S107476832  
**WA SPILLS** N/A  
**WA NPDES**

**Relative:**  
**Lower**  
**Actual:**  
**7 ft.**

ALLSITES:  
 Facility Id: 17577864  
 Latitude: 47.53922  
 Longitude: -122.32850  
 Ecology Interest Type Code: UST

Facility ID: 17577864  
 Facility Company: SEATTLE BOILERWORKS INC MYRTLE ST  
 Interaction: I  
 Interaction 1: UST  
 Interaction 2: Underground Storage Tank  
 Ecology Program: TOXICS  
 Program Data: ISIS  
 Facility Alt.: Not reported  
 Program ID: 8147  
 Date Interaction: 02/29/2000  
 Date Interaction 3: 02/29/2000

Map ID  
Direction  
Distance  
Elevation

MAP FINDINGS

Site

Database(s)

EDR ID Number  
EPA ID Number

**SEATTLE BOILERWORKS INC MYRTLE ST (Continued)**

**S107476832**

Facility ID: 17577864  
Facility Company: SEATTLE BOILERWORKS INC MYRTLE ST  
Interaction: A  
Interaction 1: INDUSTGP  
Interaction 2: Industrial SW GP  
Ecology Program: WATQUAL  
Program Data: PARIS  
Facility Alt.: SEATTLE BOILERWORKS INC MYRTLE ST  
Program ID: WAR002208  
Date Interaction: 02/10/1995  
Date Interaction 3: 02/10/1995

Facility Id: 17577864  
Latitude: 47.53922  
Longitude: -122.32850  
Ecology Interest Type Code: INDUSTGP  
Facility ID: 17577864  
Facility Company: SEATTLE BOILERWORKS INC MYRTLE ST  
Interaction: I  
Interaction 1: UST  
Interaction 2: Underground Storage Tank  
Ecology Program: TOXICS  
Program Data: ISIS  
Facility Alt.: Not reported  
Program ID: 8147  
Date Interaction: 02/29/2000  
Date Interaction 3: 02/29/2000

Facility ID: 17577864  
Facility Company: SEATTLE BOILERWORKS INC MYRTLE ST  
Interaction: A  
Interaction 1: INDUSTGP  
Interaction 2: Industrial SW GP  
Ecology Program: WATQUAL  
Program Data: PARIS  
Facility Alt.: SEATTLE BOILERWORKS INC MYRTLE ST  
Program ID: WAR002208  
Date Interaction: 02/10/1995  
Date Interaction 3: 02/10/1995

**SPILLS:**

Facility ID: 501593  
Medium: Not reported  
Material Desc: PETROLEUM - FUEL OIL  
Material Qty: 2  
Material Units: EACH  
Date Received: 12/20/1998  
Contact Name: MANSON CONSTRUCTION

Facility ID: 614551  
Medium: SOIL  
Material Desc: PETROLEUM - DIESEL FUEL  
Material Qty: 15  
Material Units: GALLON  
Date Received: 08/06/2009

Map ID  
Direction  
Distance  
Elevation

MAP FINDINGS

Site

Database(s)

EDR ID Number  
EPA ID Number

**SEATTLE BOILERWORKS INC MYRTLE ST (Continued)**

**S107476832**

Contact Name: Not reported

NPDES:

Facility Status: Active  
Facility Type: Industrial SW GP  
Admin Region: Headquarters  
Date Issued: 10/21/2009  
Latitude: 47.53922  
Longitude: -122.328506  
Permit ID: WAR002208  
Permit Version: 5  
Permit Status: Active  
Permit SubStatus: Coverage Issued  
Ecology Contact: Greg Stegman  
WRIA: Duwamish-Green  
Permit Expiration Date: 01/01/2015  
Effective Date: 01/01/2010

**N67**  
**West**  
**1/8-1/4**  
**0.128 mi.**  
**677 ft.**

**ALL ALASKAN SEAFOODS INC**  
**501 S MYRTLE ST**  
**SEATTLE, WA 98108**  
**Site 3 of 5 in cluster N**

**RCRA NonGen / NLR** **1000891916**  
**FINDS** **WA0000229062**  
**WA ALLSITES**

**Relative:**  
**Lower**

RCRA NonGen / NLR:

Date form received by agency: 01/05/1999  
Facility name: ALL ALASKAN SEAFOODS INC  
Facility address: 501 S MYRTLE ST  
SEATTLE, WA 98108  
EPA ID: WA0000229062  
Mailing address: 130 NICKERSON ST  
SEATTLE, WA 98109-1658  
Contact: ALL ALASKAN SEA ALL ALASKAN SEA  
Contact address: 130 NICKERSON ST  
SEATTLE, WA 98109-1658  
Contact country: US  
Contact telephone: (000)000-0000  
Contact email: Not reported  
EPA Region: 10  
Land type: Private  
Classification: Non-Generator  
Description: Handler: Non-Generators do not presently generate hazardous waste

**Actual:**  
**7 ft.**

Owner/Operator Summary:

Owner/operator name: MANSON CONSTRUC M  
Owner/operator address: 5209 E MARGINAL WAY S  
SEATTLE, WA 98108  
Owner/operator country: US  
Owner/operator telephone: (000)000-0000  
Legal status: Private  
Owner/Operator Type: Owner  
Owner/Op start date: 05/01/1996  
Owner/Op end date: Not reported

Handler Activities Summary:

U.S. importer of hazardous waste: No

Map ID  
Direction  
Distance  
Elevation

MAP FINDINGS

Site

Database(s)

EDR ID Number  
EPA ID Number

**ALL ALASKAN SEAFOODS INC (Continued)**

**1000891916**

Mixed waste (haz. and radioactive): No  
Recycler of hazardous waste: No  
Transporter of hazardous waste: No  
Treater, storer or disposer of HW: No  
Underground injection activity: No  
On-site burner exemption: No  
Furnace exemption: No  
Used oil fuel burner: No  
Used oil processor: No  
User oil refiner: No  
Used oil fuel marketer to burner: No  
Used oil Specification marketer: No  
Used oil transfer facility: No  
Used oil transporter: No

Violation Status: No violations found

Evaluation Action Summary:

Evaluation date: 05/16/1997  
Evaluation: COMPLIANCE ASSISTANCE VISIT  
Area of violation: Not reported  
Date achieved compliance: Not reported  
Evaluation lead agency: State

FINDS:

Registry ID: 110005304241

Environmental Interest/Information System

RCRAInfo is a national information system that supports the Resource Conservation and Recovery Act (RCRA) program through the tracking of events and activities related to facilities that generate, transport, and treat, store, or dispose of hazardous waste. RCRAInfo allows RCRA program staff to track the notification, permit, compliance, and corrective action activities required under RCRA.

ALLSITES:

Facility Id: 6368989  
Latitude: 47.53939  
Longitude: -122.32718  
Ecology Interest Type Code: HWG  
Facility ID: 6368989  
Facility Company: All Alaskan Seafoods Inc  
Interaction: I  
Interaction 1: HWG  
Interaction 2: Hazardous Waste Generator  
Ecology Program: HAZWASTE  
Program Data: TURBOWASTE  
Facility Alt.: Not reported  
Program ID: WA0000229062  
Date Interaction: 03/03/1993  
Date Interaction 3: 03/03/1993

Map ID  
Direction  
Distance  
Elevation

MAP FINDINGS

Site

Database(s)

EDR ID Number  
EPA ID Number

J68  
WNW  
1/8-1/4  
0.135 mi.  
715 ft.

**FOX BRIGHTON BARREL**  
**FOX AVE S & S BRIGHTON ST**  
**SEATTLE, WA**

**RCRA NonGen / NLR**  
**FINDS**  
**WA ALLSITES**

**1000455953**  
**WAD988477139**

**Site 4 of 4 in cluster J**

**Relative:**  
**Lower**

RCRA NonGen / NLR:

**Actual:**  
**8 ft.**

Date form received by agency: 09/14/1990  
Facility name: FOX BRIGHTON BARREL  
Facility address: FOX AVE S & S BRIGHTON ST  
SEATTLE, WA 98108  
EPA ID: WAD988477139  
Mailing address: 4350 150TH AVE NE  
REDMOND, WA 98052-5301  
Contact: WA ECY WA ECY  
Contact address: 4350 150TH AVE NE  
REDMOND, WA 98052-5301  
Contact country: US  
Contact telephone: (000)000-0000  
Contact email: Not reported  
EPA Region: 10  
Classification: Non-Generator  
Description: Handler: Non-Generators do not presently generate hazardous waste

Owner/Operator Summary:

Owner/operator name: WA ECY W  
Owner/operator address: 3190 160TH AVE SE  
BELLEVUE, WA 98008  
Owner/operator country: US  
Owner/operator telephone: (000)000-0000  
Legal status: Private  
Owner/Operator Type: Owner  
Owner/Op start date: 05/02/1996  
Owner/Op end date: Not reported

Handler Activities Summary:

U.S. importer of hazardous waste: No  
Mixed waste (haz. and radioactive): No  
Recycler of hazardous waste: No  
Transporter of hazardous waste: No  
Treater, storer or disposer of HW: No  
Underground injection activity: No  
On-site burner exemption: No  
Furnace exemption: No  
Used oil fuel burner: No  
Used oil processor: No  
User oil refiner: No  
Used oil fuel marketer to burner: No  
Used oil Specification marketer: No  
Used oil transfer facility: No  
Used oil transporter: No

Violation Status: No violations found

FINDS:

Registry ID: 110008221959

Environmental Interest/Information System

Map ID  
 Direction  
 Distance  
 Elevation

MAP FINDINGS

Site

Database(s)

EDR ID Number  
 EPA ID Number

**FOX BRIGHTON BARREL (Continued)**

**1000455953**

RCRAInfo is a national information system that supports the Resource Conservation and Recovery Act (RCRA) program through the tracking of events and activities related to facilities that generate, transport, and treat, store, or dispose of hazardous waste. RCRAInfo allows RCRA program staff to track the notification, permit, compliance, and corrective action activities required under RCRA.

**ALLSITES:**

Facility Id:	97897644
Latitude:	47.54161
Longitude:	-122.32854
Ecology Interest Type Code:	HWG
Facility ID:	97897644
Facility Company:	Fox Brighton Barrel
Interaction:	I
Interaction 1:	HWG
Interaction 2:	Hazardous Waste Generator
Ecology Program:	HAZWASTE
Program Data:	TURBOWASTE
Facility Alt.:	Not reported
Program ID:	WAD988477139
Date Interaction:	09/14/1990
Date Interaction 3:	09/14/1990

**M69**  
**ESE**  
**1/8-1/4**  
**0.136 mi.**  
**720 ft.**

**BOEING - NORTH BOEING FIELD BLDG. 3-354**  
**ELLIS AVE. S. & E. MARGINAL WAY**  
**SEATTLE, WA 98108**

**WA ICR S105454260**  
**N/A**

**Site 2 of 23 in cluster M**

**Relative:**  
**Lower**

ICR:  
 Date Ecology Received Report: 11/20/91  
 Contaminants Found at Site: Petroleum products  
 Media Contaminated: Soil  
 Waste Management: Tank  
 Region: North Western  
 Type of Report Ecology Received: Interim cleanup report  
 Site Register Issue: 92-12  
 County Code: 17  
 Contact: Not reported  
 Report Title: Not reported

**Actual:**  
**9 ft.**

**M70**  
**ESE**  
**1/8-1/4**  
**0.136 mi.**  
**720 ft.**

**BOEING NORTH FIELD**  
**ELLIS AVE. S. & E. MARGINAL WAY**  
**SEATTLE, WA 98108**

**WA ICR S105454595**  
**N/A**

**Site 3 of 23 in cluster M**

**Relative:**  
**Lower**

ICR:  
 Date Ecology Received Report: 01/18/95  
 Contaminants Found at Site: Petroleum products  
 Media Contaminated: Groundwater, Soil  
 Waste Management: Unknown  
 Region: North Western

**Actual:**  
**9 ft.**

Map ID  
Direction  
Distance  
Elevation

MAP FINDINGS

Site

Database(s)

EDR ID Number  
EPA ID Number

**BOEING NORTH FIELD (Continued)**

**S105454595**

Type of Report Ecology Received: Interim cleanup report  
Site Register Issue: 94-40  
County Code: 17  
Contact: Not reported  
Report Title: Not reported

Date Ecology Received Report: 12/02/96  
Contaminants Found at Site: PCB's, Petroleum products  
Media Contaminated: Groundwater, Soil  
Waste Management: Spill  
Region: North Western  
Type of Report Ecology Received: Interim cleanup report  
Site Register Issue: 94-50  
County Code: 17  
Contact: Not reported  
Report Title: Not reported

**M71**  
**ESE**  
**1/8-1/4**  
**0.136 mi.**  
**720 ft.**

**BOEING - NORTH FIELD**  
**ELLIS AVE. S. & E. MARGINAL WAY**  
**SEATTLE, WA 98108**  
**Site 4 of 23 in cluster M**

**WA ICR S105454262**  
**N/A**

**Relative:**  
**Lower**  
  
**Actual:**  
**9 ft.**

ICR:  
Date Ecology Received Report: / /  
Contaminants Found at Site: Petroleum products  
Media Contaminated: Soil  
Waste Management: Not reported  
Region: North Western  
Type of Report Ecology Received: Not reported  
Site Register Issue: 91-27  
County Code: 17  
Contact: Not reported  
Report Title: Not reported

**M72**  
**ESE**  
**1/8-1/4**  
**0.136 mi.**  
**720 ft.**

**BOEING - NORTH FIELD BUILDING 3-354**  
**ELLIS AVE. S. & E. MARGINAL WAY**  
**SEATTLE, WA 98108**  
**Site 5 of 23 in cluster M**

**WA ICR S105454263**  
**N/A**

**Relative:**  
**Lower**  
  
**Actual:**  
**9 ft.**

ICR:  
Date Ecology Received Report: 04/01/92  
Contaminants Found at Site: Total petroleum hydrocarbons  
Media Contaminated: Soil  
Waste Management: Not reported  
Region: North Western  
Type of Report Ecology Received: Final cleanup report  
Site Register Issue: 92-21  
County Code: 17  
Contact: Not reported  
Report Title: Not reported



MAP FINDINGS

Map ID  
Direction  
Distance  
Elevation

Site

Database(s)

EDR ID Number  
EPA ID Number

**M73**  
**ESE**  
**1/8-1/4**  
**0.136 mi.**  
**720 ft.**

**BOEING - NORTH BOEING FIELD, PROPOSED BLDG. 3-801**  
**ELLIS AVE. S. & E. MARGINAL WAY**  
**SEATTLE, WA 98108**  
**Site 6 of 23 in cluster M**

**WA ICR S105454261**  
**N/A**

**Relative:**  
**Lower**

ICR:  
Date Ecology Received Report: / /  
Contaminants Found at Site: Metals  
Media Contaminated: Groundwater, Soil  
Waste Management: Tank, Spill  
Region: North Western  
Type of Report Ecology Received: Interim cleanup report  
Site Register Issue: 92-16  
County Code: 17  
Contact: Not reported  
Report Title: Not reported

**Actual:**  
**9 ft.**

**M74**  
**ESE**  
**1/8-1/4**  
**0.136 mi.**  
**720 ft.**

**BOEING NORTH FIELD-BLDGS 3-800 & 3-801(TWO REPORTS)**  
**ELLIS AVE. S. & E. MARGINAL WAY**  
**SEATTLE, WA 98108**  
**Site 7 of 23 in cluster M**

**WA ICR S105454270**  
**N/A**

**Relative:**  
**Lower**

ICR:  
Date Ecology Received Report: 05/10/93  
Contaminants Found at Site: Halogenated Solvents, Total petroleum hydrocarbons  
Media Contaminated: Groundwater, Soil  
Waste Management: Not reported  
Region: North Western  
Type of Report Ecology Received: Interim cleanup report  
Site Register Issue: 93-01  
County Code: 17  
Contact: Not reported  
Report Title: Not reported

**Actual:**  
**9 ft.**

**M75**  
**ESE**  
**1/8-1/4**  
**0.136 mi.**  
**720 ft.**

**BOEING - NORTH FIELD BUILDING 3-840**  
**ELLIS AVE. S. & E. MARGINAL WAY**  
**SEATTLE, WA 98108**  
**Site 8 of 23 in cluster M**

**WA ICR S105454264**  
**N/A**

**Relative:**  
**Lower**

ICR:  
Date Ecology Received Report: 03/30/92  
Contaminants Found at Site: Halogenated organic compounds  
Media Contaminated: Groundwater  
Waste Management: Not reported  
Region: North Western  
Type of Report Ecology Received: Interim cleanup report  
Site Register Issue: 92-21  
County Code: 17  
Contact: Not reported  
Report Title: Not reported

**Actual:**  
**9 ft.**

Map ID  
Direction  
Distance  
Elevation

MAP FINDINGS

Site

Database(s)

EDR ID Number  
EPA ID Number

**M76**  
**ESE**  
**1/8-1/4**  
**0.136 mi.**  
**720 ft.**

**BOEING - NORTH FIELD BUILDING 3/360/361/365**  
**ELLIS AVE. S. & E. MARGINAL WAY**  
**SEATTLE, WA 98108**

**WA ICR** **S105454265**  
**N/A**

**Site 9 of 23 in cluster M**

**Relative:**  
**Lower**

ICR:

Date Ecology Received Report: 03/30/92  
Contaminants Found at Site: Halogenated organic compounds, Metals, Petroleum products,  
Non-halogenated solvents

**Actual:**  
**9 ft.**

Media Contaminated: Groundwater  
Waste Management: Not reported  
Region: North Western  
Type of Report Ecology Received: Interim cleanup report  
Site Register Issue: 92-21  
County Code: 17  
Contact: Not reported  
Report Title: Not reported

**M77**  
**ESE**  
**1/8-1/4**  
**0.136 mi.**  
**720 ft.**

**NORTH BOEING FIELD, BLAST FENCE, APRON A**  
**ELLIS AVE. S. & E. MARGINAL WAY**  
**SEATTLE, WA 98108**

**WA ICR** **S105454389**  
**N/A**

**Site 10 of 23 in cluster M**

**Relative:**  
**Lower**

ICR:

Date Ecology Received Report: 08/30/90  
Contaminants Found at Site: Petroleum products

**Actual:**  
**9 ft.**

Media Contaminated: Soil  
Waste Management: Not reported  
Region: North Western  
Type of Report Ecology Received: Interim cleanup report  
Site Register Issue: 91-20  
County Code: 17  
Contact: Not reported  
Report Title: Not reported

**M78**  
**ESE**  
**1/8-1/4**  
**0.136 mi.**  
**720 ft.**

**BOEING NORTH FIELD JP4 TANKS**  
**ELLIS AVE & E MARGINAL WAY**  
**SEATTLE, WA 98108**

**WA CSCSL** **S102258021**  
**WA ALLSITES** **N/A**

**Site 11 of 23 in cluster M**

**Relative:**  
**Lower**

CSCSL:

Facility ID: 2053  
Region: Northwest  
Lat/Long: 47.538820000000 / -122.3205300000  
Brownfield Status: Not reported  
Rank Status: Not reported  
Clean Up Siteid: 4393  
Site Status: Awaiting Cleanup  
PSI?: Not reported  
Contaminant Name: Petroleum Products-Unspecified  
Ground Water: C  
Surface Water: Not reported  
Soil: C  
Sediment: Not reported  
Air: Not reported

Map ID  
 Direction  
 Distance  
 Elevation

MAP FINDINGS

Site

Database(s)

EDR ID Number  
 EPA ID Number

**BOEING NORTH FIELD JP4 TANKS (Continued)**

**S102258021**

Bedrock: Not reported  
 Responsible Unit: Northwest

**ALLSITES:**

Facility Id: 2053  
 Latitude: 47.53882  
 Longitude: -122.32053  
 Ecology Interest Type Code: SCS  
 Facility ID: 2053  
 Facility Company: BOEING NORTH FIELD JP4 TANKS  
 Interaction: A  
 Interaction 1: SCS  
 Interaction 2: State Cleanup Site  
 Ecology Program: TOXICS  
 Program Data: ISIS  
 Facility Alt.: BOEING NORTH FIELD JP4 TANKS  
 Program ID: Not reported  
 Date Interaction: 01/01/1900  
 Date Interaction 3: 01/01/1900  
  
 Facility/Site Interaction T: 3319  
 Geographic Location Identifier (Alias Facid): 2053  
 Interaction (Aka Env Int) Type Code: SCS  
 Interaction (Aka Env Int) Description: State Cleanup Site  
 Interaction Status: A  
 Federal Program Identifier: Not reported  
 Interaction Start Date: 01/01/1900  
 Interaction End Date: Not reported  
 prgm\_facil: BOEING NORTH FIELD JP4 TANKS  
 cur\_sys\_pr: TOXICS  
 cur\_sys\_nm: ISIS

**M79**  
**ESE**  
**1/8-1/4**  
**0.139 mi.**  
**732 ft.**

**STERNOFF METALS PROPERTY**  
**7201 EAST MARGINAL WAY**  
**SEATTLE, WA 98108**

**US BROWNFIELDS** **1012233056**  
**FINDS** **N/A**

**Site 12 of 23 in cluster M**

**Relative:**  
**Lower**

**US BROWNFIELDS:**  
 Recipient name: Seattle/King County  
 Grant type: Assessment  
 Property name: STERNOFF METALS PROPERTY  
 Property #: Not reported  
 Parcel size: Not reported  
 Property Description: scrap metal yard  
 Latitude: 47.5385  
 Longitude: -122.320575  
 HCM label: Not reported  
 Map scale: Not reported  
 Point of reference: Not reported  
 Datum: Not reported  
 ACRES property ID: 11744  
 Start date: Not reported  
 Completed date: Not reported  
 Acres cleaned up: Not reported  
 Cleanup funding: Not reported

**Actual:**  
**9 ft.**

Map ID  
Direction  
Distance  
Elevation

MAP FINDINGS

Site

Database(s)

EDR ID Number  
EPA ID Number

**STERNOFF METALS PROPERTY (Continued)**

**1012233056**

Cleanup funding source:	Not reported
Assessment funding:	Not reported
Assessment funding source:	Not reported
Redevelopment funding:	Not reported
Redev. funding source:	Not reported
Redev. funding entity name:	Not reported
Redevelopment start date:	Not reported
Assessment funding entity:	Not reported
Cleanup funding entity:	Not reported
Grant type:	N/A
Accomplishment type:	Phase I Environmental Assessment
Accomplishment count:	0
Cooperative agreement #:	98030701
Ownership entity:	Not reported
Current owner:	Not reported
Did owner change:	Not reported
Cleanup required:	Yes
Video available:	Not reported
Photo available:	Not reported
Institutional controls required:	Not reported
IC Category proprietary controls:	Not reported
IC cat. info. devices:	Not reported
IC cat. gov. controls:	Not reported
IC cat. enforcement permit tools:	Not reported
IC in place date:	Not reported
IC in place:	Unknown
State/tribal program date:	Not reported
State/tribal program ID:	Not reported
State/tribal NFA date:	Not reported
Air contaminated:	Not reported
Air cleaned:	Not reported
Asbestos found:	Not reported
Asbestos cleaned:	Not reported
Controlled substance found:	Not reported
Controlled substance cleaned:	Not reported
Drinking water affected:	Not reported
Drinking water cleaned:	Not reported
Groundwater affected:	Not reported
Groundwater cleaned:	Not reported
Lead contaminant found:	Not reported
Lead cleaned up:	Not reported
No media affected:	Not reported
Unknown media affected:	Not reported
Other cleaned up:	Not reported
Other metals found:	Not reported
Other metals cleaned:	Not reported
Other contaminants found:	Not reported
Other contams found description:	Not reported
PAHs found:	Not reported
PAHs cleaned up:	Not reported
PCBs found:	Not reported
PCBs cleaned up:	Not reported
Petro products found:	Not reported
Petro products cleaned:	Not reported
Sediments found:	Not reported
Sediments cleaned:	Not reported
Soil affected:	Y

Map ID  
 Direction  
 Distance  
 Elevation

MAP FINDINGS

Site

Database(s)

EDR ID Number  
 EPA ID Number

**STERNOFF METALS PROPERTY (Continued)**

**1012233056**

Soil cleaned up: Not reported  
 Surface water cleaned: Not reported  
 Unknown found: Not reported  
 VOCs found: Not reported  
 VOCs cleaned: Not reported  
 Cleanup other description: Not reported  
 Num. of cleanup and re-dev. jobs: Not reported  
 Past use greenspace acreage: Not reported  
 Past use residential acreage: Not reported  
 Past use commercial acreage: Not reported  
 Past use industrial acreage: Not reported  
 Future use greenspace acreage: Not reported  
 Future use residential acreage: Not reported  
 Future use commercial acreage: Not reported  
 Future use industrial acreage: Not reported  
 Greenspace acreage and type: Not reported  
 Superfund Fed. landowner flag: Not reported

**FINDS:**

Registry ID: 110039547345

**Environmental Interest/Information System**

Washington Facility / Site Identification System (WA-FSIS) provides a means to query and display data maintained by the Washington Department of Ecology. This system contains key information for each facility/site that is currently, or has been, of interest to the Air Quality, Dam Safety, Hazardous Waste, Toxics Cleanup, and Water Quality Programs.

NCDB (National Compliance Data Base) supports implementation of the Federal Insecticide, Fungicide, and Rodenticide Act (FIFRA) and the Toxic Substances Control Act (TSCA). The system tracks inspections in regions and states with cooperative agreements, enforcement actions, and settlements.

US EPA Assessment, Cleanup and Redevelopment Exchange System (ACRES) is an federal online database for Brownfields Grantees to electronically submit data directly to EPA.

**M80**  
**ESE**  
**1/8-1/4**  
**0.139 mi.**  
**732 ft.**

**CLEANSAPES, INC.**  
**7201 E MARGINAL WAY SOUTH**  
**SEATTLE, WA 98108**  
**Site 13 of 23 in cluster M**

**WA SWRCY** **S113220183**  
**N/A**

**Relative:**  
**Lower**

SWRCY:  
 Service: CDL Recycle  
 Phone: 206-763-2002

**Actual:**  
**9 ft.**

Extension: Not reported  
 Website: <http://www.cdltreecycle.com/>  
 Email: [signe.gilson@cleanscapes.com](mailto:signe.gilson@cleanscapes.com)  
 Material Category: construction and landscaping  
 Material Accepted: Carpet

Service: CDL Recycle

Map ID  
Direction  
Distance  
Elevation

MAP FINDINGS

Site

Database(s)

EDR ID Number  
EPA ID Number

**CLEANSCAPES, INC. (Continued)**

**S113220183**

Phone: 206-763-2002  
Extension: Not reported  
Website: <http://www.cdltreecycle.com/>  
Email: [signe.gilson@cleanscapes.com](mailto:signe.gilson@cleanscapes.com)  
Material Category: metals  
Material Accepted: Aluminum scrap

Service: CDL Recycle  
Phone: 206-763-2002  
Extension: Not reported  
Website: <http://www.cdltreecycle.com/>  
Email: [signe.gilson@cleanscapes.com](mailto:signe.gilson@cleanscapes.com)  
Material Category: appliances  
Material Accepted: Appliance, no cfcs

Service: CDL Recycle  
Phone: 206-763-2002  
Extension: Not reported  
Website: <http://www.cdltreecycle.com/>  
Email: [signe.gilson@cleanscapes.com](mailto:signe.gilson@cleanscapes.com)  
Material Category: appliances  
Material Accepted: Appliance, w/cfcs

Service: CDL Recycle  
Phone: 206-763-2002  
Extension: Not reported  
Website: <http://www.cdltreecycle.com/>  
Email: [signe.gilson@cleanscapes.com](mailto:signe.gilson@cleanscapes.com)  
Material Category: construction and landscaping  
Material Accepted: Asphalt roofing

Service: CDL Recycle  
Phone: 206-763-2002  
Extension: Not reported  
Website: <http://www.cdltreecycle.com/>  
Email: [signe.gilson@cleanscapes.com](mailto:signe.gilson@cleanscapes.com)  
Material Category: metals  
Material Accepted: Copper

Service: CDL Recycle  
Phone: 206-763-2002  
Extension: Not reported  
Website: <http://www.cdltreecycle.com/>  
Email: [signe.gilson@cleanscapes.com](mailto:signe.gilson@cleanscapes.com)  
Material Category: paper  
Material Accepted: Corrugated cardboard

Service: CDL Recycle  
Phone: 206-763-2002  
Extension: Not reported  
Website: <http://www.cdltreecycle.com/>  
Email: [signe.gilson@cleanscapes.com](mailto:signe.gilson@cleanscapes.com)  
Material Category: construction and landscaping  
Material Accepted: Crates

Service: CDL Recycle  
Phone: 206-763-2002

Map ID  
Direction  
Distance  
Elevation

MAP FINDINGS

Site

Database(s)

EDR ID Number  
EPA ID Number

**CLEANSCAPES, INC. (Continued)**

**S113220183**

Extension: Not reported  
Website: <http://www.cdltreecycle.com/>  
Email: [signe.gilson@cleanscapes.com](mailto:signe.gilson@cleanscapes.com)  
Material Category: construction and landscaping  
Material Accepted: Dirt

Service: CDL Recycle  
Phone: 206-763-2002  
Extension: Not reported  
Website: <http://www.cdltreecycle.com/>  
Email: [signe.gilson@cleanscapes.com](mailto:signe.gilson@cleanscapes.com)  
Material Category: appliances  
Material Accepted: Dishwashers

Service: CDL Recycle  
Phone: 206-763-2002  
Extension: Not reported  
Website: <http://www.cdltreecycle.com/>  
Email: [signe.gilson@cleanscapes.com](mailto:signe.gilson@cleanscapes.com)  
Material Category: construction and landscaping  
Material Accepted: Gypsum\_drywall

Service: CDL Recycle  
Phone: 206-763-2002  
Extension: Not reported  
Website: <http://www.cdltreecycle.com/>  
Email: [signe.gilson@cleanscapes.com](mailto:signe.gilson@cleanscapes.com)  
Material Category: paper  
Material Accepted: Mixed waste paper

Service: CDL Recycle  
Phone: 206-763-2002  
Extension: Not reported  
Website: <http://www.cdltreecycle.com/>  
Email: [signe.gilson@cleanscapes.com](mailto:signe.gilson@cleanscapes.com)  
Material Category: metals  
Material Accepted: Other metals

Service: CDL Recycle  
Phone: 206-763-2002  
Extension: Not reported  
Website: <http://www.cdltreecycle.com/>  
Email: [signe.gilson@cleanscapes.com](mailto:signe.gilson@cleanscapes.com)  
Material Category: plastic  
Material Accepted: Other plastics

Service: CDL Recycle  
Phone: 206-763-2002  
Extension: Not reported  
Website: <http://www.cdltreecycle.com/>  
Email: [signe.gilson@cleanscapes.com](mailto:signe.gilson@cleanscapes.com)  
Material Category: plastic  
Material Accepted: Plastic buckets

Service: CDL Recycle  
Phone: 206-763-2002  
Extension: Not reported

Map ID  
Direction  
Distance  
Elevation

MAP FINDINGS

Site

Database(s)

EDR ID Number  
EPA ID Number

**CLEANSCAPES, INC. (Continued)**

**S113220183**

Website: <http://www.cdltreecycle.com/>  
Email: [signe.gilson@cleanscapes.com](mailto:signe.gilson@cleanscapes.com)  
Material Category: plastic  
Material Accepted: Plastic film/shrinkwrap

Service: CDL Recycle  
Phone: 206-763-2002  
Extension: Not reported  
Website: <http://www.cdltreecycle.com/>  
Email: [signe.gilson@cleanscapes.com](mailto:signe.gilson@cleanscapes.com)  
Material Category: plastic  
Material Accepted: PVC Other

Service: CDL Recycle  
Phone: 206-763-2002  
Extension: Not reported  
Website: <http://www.cdltreecycle.com/>  
Email: [signe.gilson@cleanscapes.com](mailto:signe.gilson@cleanscapes.com)  
Material Category: construction and landscaping  
Material Accepted: Shakes\_shingles

Service: CDL Recycle  
Phone: 206-763-2002  
Extension: Not reported  
Website: <http://www.cdltreecycle.com/>  
Email: [signe.gilson@cleanscapes.com](mailto:signe.gilson@cleanscapes.com)  
Material Category: metals  
Material Accepted: Stainless steel

Service: CDL Recycle  
Phone: 206-763-2002  
Extension: Not reported  
Website: <http://www.cdltreecycle.com/>  
Email: [signe.gilson@cleanscapes.com](mailto:signe.gilson@cleanscapes.com)  
Material Category: metals  
Material Accepted: Wire, ferrous, bare

Service: CDL Recycle  
Phone: 206-763-2002  
Extension: Not reported  
Website: <http://www.cdltreecycle.com/>  
Email: [signe.gilson@cleanscapes.com](mailto:signe.gilson@cleanscapes.com)  
Material Category: metals  
Material Accepted: Wire, insulated

Service: CDL Recycle  
Phone: 206-763-2002  
Extension: Not reported  
Website: <http://www.cdltreecycle.com/>  
Email: [signe.gilson@cleanscapes.com](mailto:signe.gilson@cleanscapes.com)  
Material Category: construction and landscaping  
Material Accepted: Wooden spools

Service: CDL Recycle  
Phone: 206-763-2002  
Extension: Not reported  
Website: <http://www.cdltreecycle.com/>



Map ID  
Direction  
Distance  
Elevation

MAP FINDINGS

Site

Database(s)

EDR ID Number  
EPA ID Number

**CLEANSCAPES, INC. (Continued)**

**S113220183**

Email: signe.gilson@cleanscapes.com  
Material Category: construction and landscaping  
Material Accepted: Asphalt paving

Service: CDL Recycle  
Phone: 206-763-2002  
Extension: Not reported  
Website: <http://www.cdltreecycle.com/>  
Email: signe.gilson@cleanscapes.com  
Material Category: construction and landscaping  
Material Accepted: Brick

Service: CDL Recycle  
Phone: 206-763-2002  
Extension: Not reported  
Website: <http://www.cdltreecycle.com/>  
Email: signe.gilson@cleanscapes.com  
Material Category: construction and landscaping  
Material Accepted: Clean lumber

Service: CDL Recycle  
Phone: 206-763-2002  
Extension: Not reported  
Website: <http://www.cdltreecycle.com/>  
Email: signe.gilson@cleanscapes.com  
Material Category: construction and landscaping  
Material Accepted: Concrete

Service: CDL Recycle  
Phone: 206-763-2002  
Extension: Not reported  
Website: <http://www.cdltreecycle.com/>  
Email: signe.gilson@cleanscapes.com  
Material Category: metals  
Material Accepted: Ferrous scrap metal

Service: CDL Recycle  
Phone: 206-763-2002  
Extension: Not reported  
Website: <http://www.cdltreecycle.com/>  
Email: signe.gilson@cleanscapes.com  
Material Category: construction and landscaping  
Material Accepted: Plywood

Service: CDL Recycle  
Phone: 206-763-2002  
Extension: Not reported  
Website: <http://www.cdltreecycle.com/>  
Email: signe.gilson@cleanscapes.com  
Material Category: construction and landscaping  
Material Accepted: Stone

Service: CDL Recycle  
Phone: 206-763-2002  
Extension: Not reported  
Website: <http://www.cdltreecycle.com/>  
Email: signe.gilson@cleanscapes.com

Map ID  
Direction  
Distance  
Elevation

MAP FINDINGS

Site

Database(s)

EDR ID Number  
EPA ID Number

**CLEANSCAPES, INC. (Continued)**

**S113220183**

Material Category: construction and landscaping  
Material Accepted: Wooden pallets

**M81**  
**ESE**  
**1/8-1/4**  
**0.139 mi.**  
**732 ft.**

**STERNOFF METALS**  
**7201 E MARGINAL WAY S**  
**SEATTLE, WA 98108**

**CERC-NFRAP**

**1015737227**  
**WAD027474964**

**Site 14 of 23 in cluster M**

**Relative:**  
**Lower**

CERC-NFRAP:

Site ID: 1001312  
Federal Facility: Not a Federal Facility  
NPL Status: Not on the NPL  
Non NPL Status: NFRAP-Site does not qualify for the NPL based on existing information

**Actual:**  
**9 ft.**

CERCLIS-NFRAP Assessment History:

Action: DISCOVERY  
Date Started: / /  
Date Completed: 06/06/89  
Priority Level: Not reported

Action: ARCHIVE SITE  
Date Started: / /  
Date Completed: 12/18/90  
Priority Level: Not reported

Action: PRELIMINARY ASSESSMENT  
Date Started: 12/18/90  
Date Completed: 12/18/90  
Priority Level: NFRAP-Site does not qualify for the NPL based on existing information

**M82**  
**ESE**  
**1/8-1/4**  
**0.139 mi.**  
**732 ft.**

**STERNOFF METALS (FORMER) (TWO REPORTS)**  
**7201 E. MARGINAL WAY S.**  
**SEATTLE, WA 98108**

**WA ICR**

**S104485687**  
**N/A**

**Site 15 of 23 in cluster M**

**Relative:**  
**Lower**

ICR:

Date Ecology Received Report: 06/07/99  
Contaminants Found at Site: PCB's, Petroleum products  
Media Contaminated: Groundwater, Soil  
Waste Management: Not reported  
Region: North Western  
Type of Report Ecology Received: Interim cleanup report  
Site Register Issue: 98-17  
County Code: 17  
Contact: Not reported  
Report Title: Not reported

**Actual:**  
**9 ft.**

Map ID  
Direction  
Distance  
Elevation

MAP FINDINGS

Site

Database(s)

EDR ID Number  
EPA ID Number

**M83**  
**ESE**  
**1/8-1/4**  
**0.139 mi.**  
**732 ft.**

**D AND P MCLEOD LLC**  
**7201 E MARGINAL WY S**  
**SEATTLE, WA 98108**  
**Site 16 of 23 in cluster M**

**RCRA NonGen / NLR**    **1010337602**  
**WAH000023432**

**Relative:**  
**Lower**

RCRA NonGen / NLR:

**Actual:**  
**9 ft.**

Date form received by agency: 06/06/2005  
Facility name: D AND P MCLEOD LLC  
Facility address: 7201 E MARGINAL WY S  
SEATTLE, WA 98108  
EPA ID: WAH000023432  
Mailing address: 3900 2ND AVE NE #305  
SEATTLE, WA 98105  
Contact: DENNIS MCLEOD  
Contact address: 3900 2ND AVE NE #305  
SEATTLE, WA 98105  
Contact country: US  
Contact telephone: (000)000-0000  
Contact email: Not reported  
EPA Region: 10  
Classification: Non-Generator  
Description: Handler: Non-Generators do not presently generate hazardous waste

Owner/Operator Summary:

Owner/operator name: DENNIS M  
Owner/operator address: 3900 2ND AVE NE #305  
SEATTLE, WA 98105  
Owner/operator country: US  
Owner/operator telephone: (206)669-3565  
Legal status: Private  
Owner/Operator Type: Owner  
Owner/Op start date: 01/01/1998  
Owner/Op end date: Not reported

Owner/operator name: DENNIS M  
Owner/operator address: 3900 2ND AVE NE #305  
SEATTLE, WA 98105  
Owner/operator country: US  
Owner/operator telephone: (206)669-3565  
Legal status: Private  
Owner/Operator Type: Operator  
Owner/Op start date: 01/01/1998  
Owner/Op end date: Not reported

Handler Activities Summary:

U.S. importer of hazardous waste: No  
Mixed waste (haz. and radioactive): No  
Recycler of hazardous waste: No  
Transporter of hazardous waste: No  
Treater, storer or disposer of HW: No  
Underground injection activity: No  
On-site burner exemption: No  
Furnace exemption: No  
Used oil fuel burner: No  
Used oil processor: No  
Used oil refiner: No  
Used oil fuel marketer to burner: No

Map ID  
 Direction  
 Distance  
 Elevation

MAP FINDINGS

Site

Database(s)

EDR ID Number  
 EPA ID Number

**D AND P MCLEOD LLC (Continued)**

**1010337602**

Used oil Specification marketer: No  
 Used oil transfer facility: No  
 Used oil transporter: No

Violation Status: No violations found

**M84**  
**ESE**  
**1/8-1/4**  
**0.139 mi.**  
**732 ft.**

**CDL RECYCLE**  
**7201 EAST MARGINAL WAY S**  
**SEATTLE, WA 98108**

**WA SWF/LF** **S110335971**  
**N/A**

**Site 17 of 23 in cluster M**

**Relative:**  
**Lower**

SWF/LF:

Facility ID: 1763  
 Region: STATE  
 Permit Status: ACTIVE  
 Date Closed: Not reported  
 Contact Organization: CDL RECYCLE  
 Contact Address1: 7201 E MARGINAL WAY S  
 Contact Address2: Not reported  
 Contact City: SEATTLE  
 Contact State: WA  
 Contact Postal: 98108  
 Contact EMail: SCALEHOUSE@CDLRECYCLE.COM  
 Contact Phone: 206 250 7500  
 Contact Phone Ext: Not reported  
 Permit No: Not reported  
 Phone: 206-763-2002  
 Operator Name: Not reported  
 Operator Organization: Not reported  
 EMail: scalehouse@cdlrecycle.com  
 Recycle Survey Code: 7397  
 Ownership: PRIVATE  
 Type: INTERMEDIATE SOLID WASTE HANDLING FACILITY  
 Contact Name: CHRIS MARTIN  
 Contact Title: PRESIDENT  
 Activity1: INTERMEDIATE SOLID WASTE HANDLING FACILITY

**Actual:**  
**9 ft.**

**M85**  
**ESE**  
**1/8-1/4**  
**0.139 mi.**  
**732 ft.**

**STERNOFF METALS**  
**7201 E MARGINAL WY S**  
**SEATTLE, WA 98108**

**WA CSCSL** **S110036884**  
**WA ALLSITES** **N/A**  
**WA HSL**

**Site 18 of 23 in cluster M**

**Relative:**  
**Lower**

CSCSL:

Facility ID: 2057  
 Region: Northwest  
 Lat/Long: 47.538744000000 / -122.322039  
 Brownfield Status: Not reported  
 Rank Status: 5  
 Clean Up Siteid: 4466  
 Site Status: Awaiting Cleanup  
 PSI?: Not reported  
 Contaminant Name: Metals Priority Pollutants  
 Ground Water: C  
 Surface Water: S  
 Soil: C

**Actual:**  
**9 ft.**

Map ID  
Direction  
Distance  
Elevation

MAP FINDINGS

Site

Database(s)

EDR ID Number  
EPA ID Number

**STERNOFF METALS (Continued)**

**S110036884**

Sediment: Not reported  
Air: Not reported  
Bedrock: Not reported  
Responsible Unit: Northwest

Facility ID: 2057  
Region: Northwest  
Lat/Long: 47.538744000000 / -122.322039  
Brownfield Status: Not reported  
Rank Status: 5  
Clean Up Siteid: 4466  
Site Status: Awaiting Cleanup  
PSI?: Not reported  
Contaminant Name: Petroleum Products-Unspecified  
Ground Water: C  
Surface Water: Not reported  
Soil: Not reported  
Sediment: Not reported  
Air: Not reported  
Bedrock: Not reported  
Responsible Unit: Northwest

Facility ID: 2057  
Region: Northwest  
Lat/Long: 47.538744000000 / -122.322039  
Brownfield Status: Not reported  
Rank Status: 5  
Clean Up Siteid: 4466  
Site Status: Awaiting Cleanup  
PSI?: Not reported  
Contaminant Name: Polychlorinated biPhenyls (PCB)  
Ground Water: C  
Surface Water: S  
Soil: C  
Sediment: Not reported  
Air: Not reported  
Bedrock: Not reported  
Responsible Unit: Northwest

**ALLSITES:**

Facility Id: 2057  
Latitude: 47.538744  
Longitude: -122.32203  
Ecology Interest Type Code: HWG

Facility ID: 2057  
Facility Company: STERNOFF METALS  
Interaction: I  
Interaction 1: HWG  
Interaction 2: Hazardous Waste Generator  
Ecology Program: HAZWASTE  
Program Data: TURBOWASTE  
Facility Alt.: Not reported  
Program ID: WAH000023432  
Date Interaction: 05/11/2004  
Date Interaction 3: 05/11/2004

Facility ID: 2057

Map ID  
Direction  
Distance  
Elevation

MAP FINDINGS

Site

Database(s)

EDR ID Number  
EPA ID Number

**STERNOFF METALS (Continued)**

**S110036884**

Facility Company:	STERNOFF METALS
Interaction:	A
Interaction 1:	INDPNDNT
Interaction 2:	Independent Cleanup
Ecology Program:	TOXICS
Program Data:	ISIS
Facility Alt.:	STERNOFF METALS
Program ID:	Not reported
Date Interaction:	01/01/1900
Date Interaction 3:	01/01/1900
Facility ID:	2057
Facility Company:	STERNOFF METALS
Interaction:	I
Interaction 1:	LSC
Interaction 2:	Local Source Control
Ecology Program:	HAZWASTE
Program Data:	LSC
Facility Alt.:	Auburn West Enterprises LLC
Program ID:	Not reported
Date Interaction:	06/30/2009
Date Interaction 3:	06/30/2009
Facility/Site Interaction T:	3336
Geographic Location Identifier (Alias Facid):	2057
Interaction (Aka Env Int) Type Code:	HWG
Interaction (Aka Env Int) Description:	Hazardous Waste Generator
Interaction Status:	I
Federal Program Identifier:	WAH000023432
Interaction Start Date:	05/11/2004
Interaction End Date:	12/31/2004
prgm_facil:	Not reported
cur_sys_pr:	HAZWASTE
cur_sys_nm:	TURBOWASTE
Facility/Site Interaction T:	3337
Geographic Location Identifier (Alias Facid):	2057
Interaction (Aka Env Int) Type Code:	INDPNDNT
Interaction (Aka Env Int) Description:	Independent Cleanup
Interaction Status:	A
Federal Program Identifier:	Not reported
Interaction Start Date:	01/01/1900
Interaction End Date:	Not reported
prgm_facil:	STERNOFF METALS
cur_sys_pr:	TOXICS
cur_sys_nm:	ISIS
Facility/Site Interaction T:	80455
Geographic Location Identifier (Alias Facid):	2057
Interaction (Aka Env Int) Type Code:	LSC
Interaction (Aka Env Int) Description:	Local Source Control
Interaction Status:	I
Federal Program Identifier:	Not reported
Interaction Start Date:	06/30/2009
Interaction End Date:	04/29/2010
prgm_facil:	Auburn West Enterprises LLC
cur_sys_pr:	HAZWASTE

Map ID  
Direction  
Distance  
Elevation

MAP FINDINGS

Site

Database(s)

EDR ID Number  
EPA ID Number

**STERNOFF METALS (Continued)**

**S110036884**

cur\_sys\_nm: LSC

Facility Id: 2057  
Latitude: 47.538744  
Longitude: -122.32203  
Ecology Interest Type Code: INDPNDNT  
Facility ID: 2057  
Facility Company: STERNOFF METALS  
Interaction: I  
Interaction 1: HWG  
Interaction 2: Hazardous Waste Generator  
Ecology Program: HAZWASTE  
Program Data: TURBOWASTE  
Facility Alt.: Not reported  
Program ID: WAH000023432  
Date Interaction: 05/11/2004  
Date Interaction 3: 05/11/2004

Facility ID: 2057  
Facility Company: STERNOFF METALS  
Interaction: A  
Interaction 1: INDPNDNT  
Interaction 2: Independent Cleanup  
Ecology Program: TOXICS  
Program Data: ISIS  
Facility Alt.: STERNOFF METALS  
Program ID: Not reported  
Date Interaction: 01/01/1900  
Date Interaction 3: 01/01/1900

Facility ID: 2057  
Facility Company: STERNOFF METALS  
Interaction: I  
Interaction 1: LSC  
Interaction 2: Local Source Control  
Ecology Program: HAZWASTE  
Program Data: LSC  
Facility Alt.: Auburn West Enterprises LLC  
Program ID: Not reported  
Date Interaction: 06/30/2009  
Date Interaction 3: 06/30/2009

Facility/Site Interaction T: 3336  
Geographic Location Identifier (Alias Facid): 2057  
Interaction (Aka Env Int) Type Code: HWG  
Interaction (Aka Env Int) Description: Hazardous Waste Generator  
Interaction Status: I  
Federal Program Identifier: WAH000023432  
Interaction Start Date: 05/11/2004  
Interaction End Date: 12/31/2004  
prgm\_facil: Not reported  
cur\_sys\_pr: HAZWASTE  
cur\_sys\_nm: TURBOWASTE

Facility/Site Interaction T: 3337  
Geographic Location Identifier (Alias Facid): 2057

Map ID  
Direction  
Distance  
Elevation

MAP FINDINGS

Site

Database(s)

EDR ID Number  
EPA ID Number

**STERNOFF METALS (Continued)**

**S110036884**

Interaction (Aka Env Int) Type Code: INDPNDNT  
Interaction (Aka Env Int) Description: Independent Cleanup  
Interaction Status: A  
Federal Program Identifier: Not reported  
Interaction Start Date: 01/01/1900  
Interaction End Date: Not reported  
prgm\_facil: STERNOFF METALS  
cur\_sys\_pr: TOXICS  
cur\_sys\_nm: ISIS

Facility/Site Interaction T: 80455  
Geographic Location Identifier (Alias Facid): 2057  
Interaction (Aka Env Int) Type Code: LSC  
Interaction (Aka Env Int) Description: Local Source Control  
Interaction Status: I  
Federal Program Identifier: Not reported  
Interaction Start Date: 06/30/2009  
Interaction End Date: 04/29/2010  
prgm\_facil: Auburn West Enterprises LLC  
cur\_sys\_pr: HAZWASTE  
cur\_sys\_nm: LSC

Facility Id: 2057  
Latitude: 47.538744  
Longitude: -122.32203  
Ecology Interest Type Code: LSC

Facility ID: 2057  
Facility Company: STERNOFF METALS  
Interaction: I  
Interaction 1: HWG  
Interaction 2: Hazardous Waste Generator  
Ecology Program: HAZWASTE  
Program Data: TURBOWASTE  
Facility Alt.: Not reported  
Program ID: WAH000023432  
Date Interaction: 05/11/2004  
Date Interaction 3: 05/11/2004

Facility ID: 2057  
Facility Company: STERNOFF METALS  
Interaction: A  
Interaction 1: INDPNDNT  
Interaction 2: Independent Cleanup  
Ecology Program: TOXICS  
Program Data: ISIS  
Facility Alt.: STERNOFF METALS  
Program ID: Not reported  
Date Interaction: 01/01/1900  
Date Interaction 3: 01/01/1900

Facility ID: 2057  
Facility Company: STERNOFF METALS  
Interaction: I  
Interaction 1: LSC  
Interaction 2: Local Source Control  
Ecology Program: HAZWASTE



Map ID  
Direction  
Distance  
Elevation

MAP FINDINGS

Site

Database(s)

EDR ID Number  
EPA ID Number

**STERNOFF METALS (Continued)**

**S110036884**

Program Data: LSC  
Facility Alt.: Auburn West Enterprises LLC  
Program ID: Not reported  
Date Interaction: 06/30/2009  
Date Interaction 3: 06/30/2009

Facility/Site Interaction T: 3336  
Geographic Location Identifier (Alias Facid): 2057  
Interaction (Aka Env Int) Type Code: HWG  
Interaction (Aka Env Int) Description: Hazardous Waste Generator  
Interaction Status: I  
Federal Program Identifier: WAH000023432  
Interaction Start Date: 05/11/2004  
Interaction End Date: 12/31/2004  
prgm\_facil: Not reported  
cur\_sys\_pr: HAZWASTE  
cur\_sys\_nm: TURBOWASTE

Facility/Site Interaction T: 3337  
Geographic Location Identifier (Alias Facid): 2057  
Interaction (Aka Env Int) Type Code: INDPNDNT  
Interaction (Aka Env Int) Description: Independent Cleanup  
Interaction Status: A  
Federal Program Identifier: Not reported  
Interaction Start Date: 01/01/1900  
Interaction End Date: Not reported  
prgm\_facil: STERNOFF METALS  
cur\_sys\_pr: TOXICS  
cur\_sys\_nm: ISIS

Facility/Site Interaction T: 80455  
Geographic Location Identifier (Alias Facid): 2057  
Interaction (Aka Env Int) Type Code: LSC  
Interaction (Aka Env Int) Description: Local Source Control  
Interaction Status: I  
Federal Program Identifier: Not reported  
Interaction Start Date: 06/30/2009  
Interaction End Date: 04/29/2010  
prgm\_facil: Auburn West Enterprises LLC  
cur\_sys\_pr: HAZWASTE  
cur\_sys\_nm: LSC

Facility Id: 5045  
Latitude: 47.538522  
Longitude: -122.32070  
Ecology Interest Type Code: LSC  
Facility ID: 5045  
Facility Company: CDL Recycle LLC  
Interaction: I  
Interaction 1: LSC  
Interaction 2: Local Source Control  
Ecology Program: HAZWASTE  
Program Data: LSC  
Facility Alt.: CDL Recycle LLC  
Program ID: Not reported  
Date Interaction: 06/30/2009

Map ID  
Direction  
Distance  
Elevation

MAP FINDINGS

Site

Database(s)

EDR ID Number  
EPA ID Number

**STERNOFF METALS (Continued)**

**S110036884**

Date Interaction 3: 06/30/2009  
Facility/Site Interaction T: 88446  
Geographic Location Identifier (Alias Facid): 5045  
Interaction (Aka Env Int) Type Code: LSC  
Interaction (Aka Env Int) Description: Local Source Control  
Interaction Status: I  
Federal Program Identifier: Not reported  
Interaction Start Date: 06/30/2009  
Interaction End Date: 04/29/2010  
prgm\_facil: CDL Recycle LLC  
cur\_sys\_pr: HAZWASTE  
cur\_sys\_nm: LSC

**HSL:**

edr\_fstat: WA  
edr\_fzip: Not reported  
edr\_fcnty: KING  
edr\_zip: Not reported  
**Facility Type: Hazardous Sites List**  
Facility Status: Awaiting Cleanup  
FSID Number: 2057  
Rank: 5  
Region: NW

**M86  
ESE  
1/8-1/4  
0.139 mi.  
736 ft.**

**ARCO 5218  
7200 E MARGINAL WAY S  
SEATTLE, WA 98108  
Site 19 of 23 in cluster M**

**RCRA NonGen / NLR 1004794452  
FINDS WAD988514758  
WA MANIFEST  
WA Financial Assurance**

**Relative:  
Lower**

**RCRA NonGen / NLR:**

Date form received by agency: 02/22/2006  
Facility name: ARCO 5218  
Facility address: 7200 E MARGINAL WAY S  
SEATTLE, WA 98108  
EPA ID: WAD988514758  
Mailing address: PO BOX 6038  
ARTESIA, CA 90702-6038  
Contact: TERESA SANTANA  
Contact address: PO BOX 6038  
ARTESIA, CA 90702-6038  
Contact country: US  
Contact telephone: (000)000-0000  
Contact email: Not reported  
EPA Region: 10  
Classification: Non-Generator  
Description: Handler: Non-Generators do not presently generate hazardous waste

**Actual:  
9 ft.**

**Owner/Operator Summary:**

Owner/operator name: TERESA S  
Owner/operator address: PO BOX 6038  
ARTESIA, CA 90702  
Owner/operator country: US  
Owner/operator telephone: (714)670-3958  
Legal status: Private

Map ID  
Direction  
Distance  
Elevation

MAP FINDINGS

Site

Database(s)

EDR ID Number  
EPA ID Number

**ARCO 5218 (Continued)**

**1004794452**

Owner/Operator Type: Operator  
Owner/Op start date: 07/10/1996  
Owner/Op end date: Not reported

Owner/operator name: BP WEST COAST PRODUCTS  
Owner/operator address: PO BOX 6038  
ARTESIA, CA 90702

Owner/operator country: US  
Owner/operator telephone: Not reported  
Legal status: Private  
Owner/Operator Type: Owner  
Owner/Op start date: 07/10/1996  
Owner/Op end date: Not reported

Owner/operator name: TERESA S  
Owner/operator address: PO BOX 6038  
ARTESIA, CA 90702

Owner/operator country: US  
Owner/operator telephone: (714)670-3958  
Legal status: Private  
Owner/Operator Type: Owner  
Owner/Op start date: 07/10/1996  
Owner/Op end date: Not reported

Owner/operator name: TERESA SANTANA  
Owner/operator address: PO BOX 6038  
ARTESIA, CA 90702

Owner/operator country: US  
Owner/operator telephone: Not reported  
Legal status: Private  
Owner/Operator Type: Operator  
Owner/Op start date: 07/10/1996  
Owner/Op end date: Not reported

Handler Activities Summary:

U.S. importer of hazardous waste: No  
Mixed waste (haz. and radioactive): No  
Recycler of hazardous waste: No  
Transporter of hazardous waste: No  
Treater, storer or disposer of HW: No  
Underground injection activity: No  
On-site burner exemption: No  
Furnace exemption: No  
Used oil fuel burner: No  
Used oil processor: No  
User oil refiner: No  
Used oil fuel marketer to burner: No  
Used oil Specification marketer: No  
Used oil transfer facility: No  
Used oil transporter: No

Historical Generators:

Date form received by agency: 12/31/2005  
Facility name: ARCO 5218  
Classification: Not a generator, verified

Map ID  
Direction  
Distance  
Elevation

MAP FINDINGS

Site

Database(s)

EDR ID Number  
EPA ID Number

**ARCO 5218 (Continued)**

**1004794452**

Date form received by agency: 12/31/2003  
Facility name: ARCO 5218  
Classification: Not a generator, verified

Violation Status: No violations found

**FINDS:**

Registry ID: 110005381540

**Environmental Interest/Information System**

Washington Facility / Site Identification System (WA-FSIS) provides a means to query and display data maintained by the Washington Department of Ecology. This system contains key information for each facility/site that is currently, or has been, of interest to the Air Quality, Dam Safety, Hazardous Waste, Toxics Cleanup, and Water Quality Programs.

RCRAInfo is a national information system that supports the Resource Conservation and Recovery Act (RCRA) program through the tracking of events and activities related to facilities that generate, transport, and treat, store, or dispose of hazardous waste. RCRAInfo allows RCRA program staff to track the notification, permit, compliance, and corrective action activities required under RCRA.

**HAZARDOUS WASTE BIENNIAL REPORTER**

**WA MANIFEST:**

Facility Site ID Number: 63713485  
SWC Desc: Not reported  
FWC Desc: Not reported  
Form Comm: 3-2-06 Amended report to withdraw ID # per Ruth see file for email. TW  
Data Year: Not reported  
Permit by Rule: No  
Treatment by Generator: No  
Mixed radioactive waste: No  
Importer of hazardous waste: No  
Immediate recycler: No  
Treatment/Storage/Disposal/Recycling Facility: No  
Generator of dangerous fuel waste: No  
Generator marketing to burner: No  
"Other marketers (i.e., blender, distributor, etc.)": No  
Utility boiler burner: No  
Industry boiler burner: No  
Industrial Furnace: No  
Smelter defferal: No  
Universal waste - batteries - generate: No  
Universal waste - thermostats - generate: No  
Universal waste - mercury - generate: No  
Universal waste - lamps - generate: No  
Universal waste - batteries - accumulate: No  
Universal waste - thermostats - accumulate: No  
Universal waste - mercury - accumulate: No  
Universal waste - lamps - accumulate: No  
Destination Facility for Universal Waste: No  
Off-specification used oil burner - utility boiler: No

Map ID  
Direction  
Distance  
Elevation

MAP FINDINGS

Site

Database(s)

EDR ID Number  
EPA ID Number

ARCO 5218 (Continued)

1004794452

Off-specification used oil burner - industrial boiler: No  
Off-specification used oil burner - industrial furnace: No  
EPA ID: WAD988514758  
Facility Address 2: Not reported  
TAX REG NBR: 409018414  
NAICS CD: 44711  
BUSINESS TYPE: Gas station  
MAIL NAME: BP West Coast Products  
MAIL ADDR LINE1: PO Box 6038  
MAIL CITY,ST,ZIP: ARTESIA, CA 90702-6038  
MAIL COUNTRY: UNITED STATES  
LEGAL ORG NAME: BP West Coast Products  
LEGAL ORG TYPE: Private  
LEGAL ADDR LINE1: PO BOX 6038  
LEGAL CITY,ST,ZIP: ARTESIA, CA 90702-6038  
LEGAL COUNTRY: UNITED STATES  
LEGAL PHONE NBR: (714)670-3958  
LEGAL EFFECTIVE DATE: 07/10/1996  
LAND ORG NAME: BP West Coast Products  
LAND ORG TYPE: Private  
LAND PERSON NAME: Teresa Santana  
LAND ADDR LINE1: PO BOX 6038  
LAND CITY,ST,ZIP: ARTESIA, CA 90702-6038  
LAND COUNTRY: UNITED STATES  
LAND PHONE NBR: (714) 670-3958  
OPERATOR ORG NAME: Not reported  
OPERATOR ORG TYPE: Private  
OPERATOR ADDR LINE1: PO BOX 6038  
OPERATOR CITY,ST,ZIP: ARTESIA, CA 90702-6038  
OPERATOR COUNTRY: UNITED STATES  
OPERATOR PHONE NBR: (714)670-3958  
OPERATOR EFFECTIVE DATE: 07/10/1996  
SITE CONTACT NAME: Teresa Santana  
SITE CONTACT ADDR LINE1: PO BOX 6038  
SITE CONTACT ZIP: ARTESIA, CA 90702  
SITE CONTACT COUNTRY: UNITED STATES  
SITE CONTACT PHONE NBR: (714) 670-3958  
SITE CONTACT EMAIL: santanta@bp.com  
FORM CONTACT NAME: Teresa Santana  
FORM CONTACT ADDR LINE1: PO BOX 6038  
FORM CONTACT CITY,ST,ZIP: ARTESIA, CA 90702  
FORM CONTACT COUNTRY: UNITED STATES  
FORM CONTACT PHONE NBR: (714) 670-3958  
FORM CONTACT EMAIL: santanta@bp.com  
GEN STATUS CD: XQG  
MONTHLY GENERATION: No  
BATCH GENERATION: No  
ONE TIME GENERATION: No  
TRANSPORTS OWN WASTE: No  
TRANSPORTS OTHRS WASTE: No  
RECYCLER ONSITE: No  
TRANSFER FACILITY: No  
OTHER EXEMPTION: Not reported  
UW BATTERY GEN: No  
USED OIL TRANSPORTER: No  
USED OIL TRANSFER FACILITY: No  
USED OIL PROCESSOR: No

Map ID  
Direction  
Distance  
Elevation

MAP FINDINGS

Site

Database(s)

EDR ID Number  
EPA ID Number

**ARCO 5218 (Continued)**

**1004794452**

USED OIL REREFINER: No  
USED OIL FUEL MRKTR DIRECTS SHPMNTS: No  
USED OIL FUEL MRKTR MEETS SPECS: No

WA Financial Assurance 1:

edr\_fstat: WA  
edr\_fzip: 981093510  
edr\_fcnty: Not reported  
edr\_zip: Not reported  
DOE Site ID: 8788  
Site Type: PLIA  
Financial Resp Type: Colony (GUS)  
Inception Date: 03/14/2012  
Expiration Date: 03/14/2013

**M87  
ESE  
1/8-1/4  
0.139 mi.  
736 ft.**

**MARGINAL WAY ARCO  
7200 E MARGINAL WAY S  
SEATTLE, WA 98108**

**Site 20 of 23 in cluster M**

**WA CSCSL  
WA ALLSITES  
WA LUST  
WA UST  
WA VCP**

**U001125619  
N/A**

**Relative:  
Lower**

CSCSL:

Facility ID: 63713485  
Region: Northwest  
Lat/Long: 47.538729632711 / -122.3200485813  
Brownfield Status: Not reported  
Rank Status: Not reported  
Clean Up Siteid: 9979  
Site Status: Cleanup Started  
PSI?: Not reported  
Contaminant Name: Benzene  
Ground Water: C  
Surface Water: Not reported  
Soil: C  
Sediment: Not reported  
Air: Not reported  
Bedrock: Not reported  
Responsible Unit: Northwest

**Actual:  
9 ft.**

Facility ID: 63713485  
Region: Northwest  
Lat/Long: 47.538729632711 / -122.3200485813  
Brownfield Status: Not reported  
Rank Status: Not reported  
Clean Up Siteid: 9979  
Site Status: Cleanup Started  
PSI?: Not reported  
Contaminant Name: Non-Halogenated Solvents  
Ground Water: C  
Surface Water: Not reported  
Soil: C  
Sediment: Not reported  
Air: Not reported  
Bedrock: Not reported  
Responsible Unit: Northwest

Facility ID: 63713485

Map ID  
Direction  
Distance  
Elevation

MAP FINDINGS

Site

Database(s)

EDR ID Number  
EPA ID Number

**MARGINAL WAY ARCO (Continued)**

**U001125619**

Region: Northwest  
Lat/Long: 47.538729632711 / -122.3200485813  
Brownfield Status: Not reported  
Rank Status: Not reported  
Clean Up Siteid: 9979  
Site Status: Cleanup Started  
PSI?: Not reported  
Contaminant Name: Petroleum-Gasoline  
Ground Water: C  
Surface Water: Not reported  
Soil: C  
Sediment: Not reported  
Air: Not reported  
Bedrock: Not reported  
Responsible Unit: Northwest

**ALLSITES:**

Facility Id: 63713485  
Latitude: 47.5387296  
Longitude: -122.32004  
Ecology Interest Type Code: HWG  
Facility ID: 63713485  
Facility Company: Arco 5218  
Interaction: A  
Interaction 1: UST  
Interaction 2: Underground Storage Tank  
Ecology Program: TOXICS  
Program Data: ISIS  
Facility Alt.: Not reported  
Program ID: Not reported  
Date Interaction: 03/01/1985  
Date Interaction 3: 03/01/1985

Facility ID: 63713485  
Facility Company: Arco 5218  
Interaction: I  
Interaction 1: TIER2  
Interaction 2: Emergency/Haz Chem Rpt TIER2  
Ecology Program: HAZWASTE  
Program Data: EPCRA  
Facility Alt.: Not reported  
Program ID: WAD988514758  
Date Interaction: 01/01/1988  
Date Interaction 3: 01/01/1988

Facility ID: 63713485  
Facility Company: Arco 5218  
Interaction: I  
Interaction 1: HWG  
Interaction 2: Hazardous Waste Generator  
Ecology Program: HAZWASTE  
Program Data: TURBOWASTE  
Facility Alt.: Not reported  
Program ID: WAD988514758  
Date Interaction: 12/04/1992  
Date Interaction 3: 12/04/1992

Map ID  
Direction  
Distance  
Elevation

MAP FINDINGS

Site

Database(s)

EDR ID Number  
EPA ID Number

**MARGINAL WAY ARCO (Continued)**

**U001125619**

Facility ID: 63713485  
Facility Company: Arco 5218  
Interaction: A  
Interaction 1: LUST  
Interaction 2: LUST Facility  
Ecology Program: TOXICS  
Program Data: ISIS  
Facility Alt.: Not reported  
Program ID: 8788  
Date Interaction: 08/30/1993  
Date Interaction 3: 08/30/1993

Facility ID: 63713485  
Facility Company: Arco 5218  
Interaction: I  
Interaction 1: HWOTHER  
Interaction 2: Haz Waste Management Activity  
Ecology Program: HAZWASTE  
Program Data: TURBOWASTE  
Facility Alt.: Not reported  
Program ID: WAD988514758  
Date Interaction: 12/31/2004  
Date Interaction 3: 12/31/2004

Facility ID: 63713485  
Facility Company: Arco 5218  
Interaction: A  
Interaction 1: VOLCLNST  
Interaction 2: Voluntary Cleanup Sites  
Ecology Program: TOXICS  
Program Data: ISIS  
Facility Alt.: Arco 5218  
Program ID: NW2439  
Date Interaction: 07/14/2011  
Date Interaction 3: 07/14/2011

Facility Id: 63713485  
Latitude: 47.5387296  
Longitude: -122.32004  
Ecology Interest Type Code: TIER2  
Facility ID: 63713485  
Facility Company: Arco 5218  
Interaction: A  
Interaction 1: UST  
Interaction 2: Underground Storage Tank  
Ecology Program: TOXICS  
Program Data: ISIS  
Facility Alt.: Not reported  
Program ID: Not reported  
Date Interaction: 03/01/1985  
Date Interaction 3: 03/01/1985

Facility ID: 63713485  
Facility Company: Arco 5218  
Interaction: I  
Interaction 1: TIER2



Map ID  
Direction  
Distance  
Elevation

MAP FINDINGS

Site

Database(s)

EDR ID Number  
EPA ID Number

**MARGINAL WAY ARCO (Continued)**

**U001125619**

Interaction 2: Emergency/Haz Chem Rpt TIER2  
Ecology Program: HAZWASTE  
Program Data: EPCRA  
Facility Alt.: Not reported  
Program ID: WAD988514758  
Date Interaction: 01/01/1988  
Date Interaction 3: 01/01/1988

Facility ID: 63713485  
Facility Company: Arco 5218  
Interaction: I  
Interaction 1: HWG  
Interaction 2: Hazardous Waste Generator  
Ecology Program: HAZWASTE  
Program Data: TURBOWASTE  
Facility Alt.: Not reported  
Program ID: WAD988514758  
Date Interaction: 12/04/1992  
Date Interaction 3: 12/04/1992

Facility ID: 63713485  
Facility Company: Arco 5218  
Interaction: A  
Interaction 1: LUST  
Interaction 2: LUST Facility  
Ecology Program: TOXICS  
Program Data: ISIS  
Facility Alt.: Not reported  
Program ID: 8788  
Date Interaction: 08/30/1993  
Date Interaction 3: 08/30/1993

Facility ID: 63713485  
Facility Company: Arco 5218  
Interaction: I  
Interaction 1: HWOTHER  
Interaction 2: Haz Waste Management Activity  
Ecology Program: HAZWASTE  
Program Data: TURBOWASTE  
Facility Alt.: Not reported  
Program ID: WAD988514758  
Date Interaction: 12/31/2004  
Date Interaction 3: 12/31/2004

Facility ID: 63713485  
Facility Company: Arco 5218  
Interaction: A  
Interaction 1: VOLCLNST  
Interaction 2: Voluntary Cleanup Sites  
Ecology Program: TOXICS  
Program Data: ISIS  
Facility Alt.: Arco 5218  
Program ID: NW2439  
Date Interaction: 07/14/2011  
Date Interaction 3: 07/14/2011

Map ID  
Direction  
Distance  
Elevation

MAP FINDINGS

Site

Database(s)

EDR ID Number  
EPA ID Number

**MARGINAL WAY ARCO (Continued)**

**U001125619**

Facility Id:	63713485
Latitude:	47.5387296
Longitude:	-122.32004
Ecology Interest Type Code:	VOLCLNST
Facility ID:	63713485
Facility Company:	Arco 5218
Interaction:	A
Interaction 1:	UST
Interaction 2:	Underground Storage Tank
Ecology Program:	TOXICS
Program Data:	ISIS
Facility Alt.:	Not reported
Program ID:	Not reported
Date Interaction:	03/01/1985
Date Interaction 3:	03/01/1985
Facility ID:	63713485
Facility Company:	Arco 5218
Interaction:	I
Interaction 1:	TIER2
Interaction 2:	Emergency/Haz Chem Rpt TIER2
Ecology Program:	HAZWASTE
Program Data:	EPCRA
Facility Alt.:	Not reported
Program ID:	WAD988514758
Date Interaction:	01/01/1988
Date Interaction 3:	01/01/1988
Facility ID:	63713485
Facility Company:	Arco 5218
Interaction:	I
Interaction 1:	HWG
Interaction 2:	Hazardous Waste Generator
Ecology Program:	HAZWASTE
Program Data:	TURBOWASTE
Facility Alt.:	Not reported
Program ID:	WAD988514758
Date Interaction:	12/04/1992
Date Interaction 3:	12/04/1992
Facility ID:	63713485
Facility Company:	Arco 5218
Interaction:	A
Interaction 1:	LUST
Interaction 2:	LUST Facility
Ecology Program:	TOXICS
Program Data:	ISIS
Facility Alt.:	Not reported
Program ID:	8788
Date Interaction:	08/30/1993
Date Interaction 3:	08/30/1993
Facility ID:	63713485
Facility Company:	Arco 5218
Interaction:	I
Interaction 1:	HWOTHER
Interaction 2:	Haz Waste Management Activity

Map ID  
Direction  
Distance  
Elevation

MAP FINDINGS

Site

Database(s)

EDR ID Number  
EPA ID Number

**MARGINAL WAY ARCO (Continued)**

**U001125619**

Ecology Program:	HAZWASTE
Program Data:	TURBOWASTE
Facility Alt.:	Not reported
Program ID:	WAD988514758
Date Interaction:	12/31/2004
Date Interaction 3:	12/31/2004
Facility ID:	63713485
Facility Company:	Arco 5218
Interaction:	A
Interaction 1:	VOLCLNST
Interaction 2:	Voluntary Cleanup Sites
Ecology Program:	TOXICS
Program Data:	ISIS
Facility Alt.:	Arco 5218
Program ID:	NW2439
Date Interaction:	07/14/2011
Date Interaction 3:	07/14/2011
Facility Id:	63713485
Latitude:	47.5387296
Longitude:	-122.32004
Ecology Interest Type Code:	LUST
Facility ID:	63713485
Facility Company:	Arco 5218
Interaction:	A
Interaction 1:	UST
Interaction 2:	Underground Storage Tank
Ecology Program:	TOXICS
Program Data:	ISIS
Facility Alt.:	Not reported
Program ID:	Not reported
Date Interaction:	03/01/1985
Date Interaction 3:	03/01/1985
Facility ID:	63713485
Facility Company:	Arco 5218
Interaction:	I
Interaction 1:	TIER2
Interaction 2:	Emergency/Haz Chem Rpt TIER2
Ecology Program:	HAZWASTE
Program Data:	EPCRA
Facility Alt.:	Not reported
Program ID:	WAD988514758
Date Interaction:	01/01/1988
Date Interaction 3:	01/01/1988
Facility ID:	63713485
Facility Company:	Arco 5218
Interaction:	I
Interaction 1:	HWG
Interaction 2:	Hazardous Waste Generator
Ecology Program:	HAZWASTE
Program Data:	TURBOWASTE
Facility Alt.:	Not reported
Program ID:	WAD988514758

Map ID  
Direction  
Distance  
Elevation

MAP FINDINGS

Site

Database(s)

EDR ID Number  
EPA ID Number

**MARGINAL WAY ARCO (Continued)**

**U001125619**

Date Interaction:	12/04/1992
Date Interaction 3:	12/04/1992
Facility ID:	63713485
Facility Company:	Arco 5218
Interaction:	A
Interaction 1:	LUST
Interaction 2:	LUST Facility
Ecology Program:	TOXICS
Program Data:	ISIS
Facility Alt.:	Not reported
Program ID:	8788
Date Interaction:	08/30/1993
Date Interaction 3:	08/30/1993
Facility ID:	63713485
Facility Company:	Arco 5218
Interaction:	I
Interaction 1:	HWOTHER
Interaction 2:	Haz Waste Management Activity
Ecology Program:	HAZWASTE
Program Data:	TURBOWASTE
Facility Alt.:	Not reported
Program ID:	WAD988514758
Date Interaction:	12/31/2004
Date Interaction 3:	12/31/2004
Facility ID:	63713485
Facility Company:	Arco 5218
Interaction:	A
Interaction 1:	VOLCLNST
Interaction 2:	Voluntary Cleanup Sites
Ecology Program:	TOXICS
Program Data:	ISIS
Facility Alt.:	Arco 5218
Program ID:	NW2439
Date Interaction:	07/14/2011
Date Interaction 3:	07/14/2011
Facility Id:	63713485
Latitude:	47.5387296
Longitude:	-122.32004
Ecology Interest Type Code:	HWOTHER
Facility ID:	63713485
Facility Company:	Arco 5218
Interaction:	A
Interaction 1:	UST
Interaction 2:	Underground Storage Tank
Ecology Program:	TOXICS
Program Data:	ISIS
Facility Alt.:	Not reported
Program ID:	Not reported
Date Interaction:	03/01/1985
Date Interaction 3:	03/01/1985
Facility ID:	63713485

Map ID  
Direction  
Distance  
Elevation

MAP FINDINGS

Site

Database(s)

EDR ID Number  
EPA ID Number

**MARGINAL WAY ARCO (Continued)**

**U001125619**

Facility Company: Arco 5218  
Interaction: I  
Interaction 1: TIER2  
Interaction 2: Emergency/Haz Chem Rpt TIER2  
Ecology Program: HAZWASTE  
Program Data: EPCRA  
Facility Alt.: Not reported  
Program ID: WAD988514758  
Date Interaction: 01/01/1988  
Date Interaction 3: 01/01/1988

Facility ID: 63713485  
Facility Company: Arco 5218  
Interaction: I  
Interaction 1: HWG  
Interaction 2: Hazardous Waste Generator  
Ecology Program: HAZWASTE  
Program Data: TURBOWASTE  
Facility Alt.: Not reported  
Program ID: WAD988514758  
Date Interaction: 12/04/1992  
Date Interaction 3: 12/04/1992

Facility ID: 63713485  
Facility Company: Arco 5218  
Interaction: A  
Interaction 1: LUST  
Interaction 2: LUST Facility  
Ecology Program: TOXICS  
Program Data: ISIS  
Facility Alt.: Not reported  
Program ID: 8788  
Date Interaction: 08/30/1993  
Date Interaction 3: 08/30/1993

Facility ID: 63713485  
Facility Company: Arco 5218  
Interaction: I  
Interaction 1: HWOTHER  
Interaction 2: Haz Waste Management Activity  
Ecology Program: HAZWASTE  
Program Data: TURBOWASTE  
Facility Alt.: Not reported  
Program ID: WAD988514758  
Date Interaction: 12/31/2004  
Date Interaction 3: 12/31/2004

Facility ID: 63713485  
Facility Company: Arco 5218  
Interaction: A  
Interaction 1: VOLCLNST  
Interaction 2: Voluntary Cleanup Sites  
Ecology Program: TOXICS  
Program Data: ISIS  
Facility Alt.: Arco 5218  
Program ID: NW2439  
Date Interaction: 07/14/2011

Map ID  
Direction  
Distance  
Elevation

MAP FINDINGS

Site

Database(s)

EDR ID Number  
EPA ID Number

MARGINAL WAY ARCO (Continued)

U001125619

Date Interaction 3: 07/14/2011

Facility Id: 63713485  
Latitude: 47.5387296  
Longitude: -122.32004  
Ecology Interest Type Code: UST

Facility ID: 63713485  
Facility Company: Arco 5218  
Interaction: A  
Interaction 1: UST  
Interaction 2: Underground Storage Tank  
Ecology Program: TOXICS  
Program Data: ISIS  
Facility Alt.: Not reported  
Program ID: Not reported  
Date Interaction: 03/01/1985  
Date Interaction 3: 03/01/1985

Facility ID: 63713485  
Facility Company: Arco 5218  
Interaction: I  
Interaction 1: TIER2  
Interaction 2: Emergency/Haz Chem Rpt TIER2  
Ecology Program: HAZWASTE  
Program Data: EPCRA  
Facility Alt.: Not reported  
Program ID: WAD988514758  
Date Interaction: 01/01/1988  
Date Interaction 3: 01/01/1988

Facility ID: 63713485  
Facility Company: Arco 5218  
Interaction: I  
Interaction 1: HWG  
Interaction 2: Hazardous Waste Generator  
Ecology Program: HAZWASTE  
Program Data: TURBOWASTE  
Facility Alt.: Not reported  
Program ID: WAD988514758  
Date Interaction: 12/04/1992  
Date Interaction 3: 12/04/1992

Facility ID: 63713485  
Facility Company: Arco 5218  
Interaction: A  
Interaction 1: LUST  
Interaction 2: LUST Facility  
Ecology Program: TOXICS  
Program Data: ISIS  
Facility Alt.: Not reported  
Program ID: 8788  
Date Interaction: 08/30/1993  
Date Interaction 3: 08/30/1993

Facility ID: 63713485  
Facility Company: Arco 5218

Map ID  
Direction  
Distance  
Elevation

MAP FINDINGS

Site

Database(s)

EDR ID Number  
EPA ID Number

**MARGINAL WAY ARCO (Continued)**

**U001125619**

Interaction: I  
Interaction 1: HWOTHER  
Interaction 2: Haz Waste Management Activity  
Ecology Program: HAZWASTE  
Program Data: TURBOWASTE  
Facility Alt.: Not reported  
Program ID: WAD988514758  
Date Interaction: 12/31/2004  
Date Interaction 3: 12/31/2004

Facility ID: 63713485  
Facility Company: Arco 5218  
Interaction: A  
Interaction 1: VOLCLNST  
Interaction 2: Voluntary Cleanup Sites  
Ecology Program: TOXICS  
Program Data: ISIS  
Facility Alt.: Arco 5218  
Program ID: NW2439  
Date Interaction: 07/14/2011  
Date Interaction 3: 07/14/2011

**LUST:**

Facility ID: 63713485  
Facility Status: Awaiting Cleanup  
Cleanup Site ID: 9979  
Cleanup Unit Type: Upland  
Process Type: Voluntary Cleanup Program  
Alternate Name: ARCO STATION # 5218  
Release Status Date: 08/30/1993  
Site Response Unit Code: Northwest  
Lat/Long: 47.5387296 / -122.32004

Facility ID: 63713485  
Facility Status: Cleanup Started  
Cleanup Site ID: 9979  
Cleanup Unit Type: Upland  
Process Type: Voluntary Cleanup Program  
Alternate Name: ARCO STATION # 5218  
Release Status Date: 02/08/1994  
Site Response Unit Code: Northwest  
Lat/Long: 47.5387296 / -122.32004

**UST:**

Facility ID: 63713485  
Site Id: 8788  
UBI: 6027441850010001  
Phone Number: 2067634431  
Decimal Latitude: 47.538729632711501  
Decimal Longitude: -122.320048581371

Tank Name: 1  
Tag Number: A0154  
Tank Status: Removed  
Tank Status Date: 08/06/1996

Map ID  
Direction  
Distance  
Elevation

MAP FINDINGS

Site

Database(s)

EDR ID Number  
EPA ID Number

**MARGINAL WAY ARCO (Continued)**

**U001125619**

Tank Install Date: 00/01/1985  
Tank Closure Date: 04/24/2002  
Capacity Range: 10,000 to 19,999 Gallons  
Tank Permit Expiration Date: 07/31/2009  
Tank Upgrade Date: 02/27/1998  
Tank Spill Prevention: Spill Bucket/Spill Box  
Tank Overfill Prevention: Overfill Alarm  
Tank Material: Fiberglass Reinforced Plastic  
Tank Construction: Double Wall Tank  
Tank Tightness Test: Not reported  
Tank Corrosion Protection: Corrosion Resistant  
Tank Manifold: Not reported  
Tank Release Detection: Interstitial Monitoring  
Tank SFC Type: Not reported  
Pipe Material: Fiberglass  
Pipe Construction: Double Wall Pipe  
Pipe Primary Release Detection: Automatic Line Leak Detector (ALLD)  
Pipe Second Release Detection: Interstitial Monitoring (or Sump Sensor)  
Pipe Corrosion Protection: Corrosion Resistant  
Pipe Pumping System: Pressurized System  
Responsible Unit: NORTHWEST  
Dispenser/Pump SFC Type: Not reported

Tank Name: 2  
Tag Number: A0154  
Tank Status: Removed  
Tank Status Date: 08/06/1996  
Tank Install Date: 00/01/1985  
Tank Closure Date: 04/24/2002  
Capacity Range: 10,000 to 19,999 Gallons  
Tank Permit Expiration Date: 07/31/2009  
Tank Upgrade Date: 02/27/1998  
Tank Spill Prevention: Spill Bucket/Spill Box  
Tank Overfill Prevention: Overfill Alarm  
Tank Material: Fiberglass Reinforced Plastic  
Tank Construction: Double Wall Tank  
Tank Tightness Test: Not reported  
Tank Corrosion Protection: Corrosion Resistant  
Tank Manifold: Not reported  
Tank Release Detection: Interstitial Monitoring  
Tank SFC Type: Not reported  
Pipe Material: Fiberglass  
Pipe Construction: Double Wall Pipe  
Pipe Primary Release Detection: Automatic Line Leak Detector (ALLD)  
Pipe Second Release Detection: Interstitial Monitoring (or Sump Sensor)  
Pipe Corrosion Protection: Corrosion Resistant  
Pipe Pumping System: Pressurized System  
Responsible Unit: NORTHWEST  
Dispenser/Pump SFC Type: Not reported

Tank Name: 3  
Tag Number: A0154  
Tank Status: Removed  
Tank Status Date: 08/06/1996  
Tank Install Date: 00/01/1985



Map ID  
Direction  
Distance  
Elevation

MAP FINDINGS

Site

Database(s)

EDR ID Number  
EPA ID Number

**MARGINAL WAY ARCO (Continued)**

**U001125619**

Tank Closure Date: 04/24/2002  
Capacity Range: 10,000 to 19,999 Gallons  
Tank Permit Expiration Date: 07/31/2009  
Tank Upgrade Date: 02/27/1998  
Tank Spill Prevention: Spill Bucket/Spill Box  
Tank Overfill Prevention: Ball Float Valve (vent line)  
Tank Material: Fiberglass Reinforced Plastic  
Tank Construction: Single Wall Tank  
Tank Tightness Test: Annual  
Tank Corrosion Protection: Corrosion Resistant  
Tank Manifold: Not reported  
Tank Release Detection: Manual Inventory Control (daily)  
Tank SFC Type: Not reported  
Pipe Material: Fiberglass  
Pipe Construction: Double Wall Pipe  
Pipe Primary Release Detection: Automatic Line Leak Detector (ALLD)  
Pipe Second Release Detection: Not reported  
Pipe Corrosion Protection: Corrosion Resistant  
Pipe Pumping System: Pressurized System  
Responsible Unit: NORTHWEST  
Dispencer/Pump SFC Type: Not reported

Tank Name: 4  
Tag Number: A0154  
Tank Status: Operational  
Tank Status Date: 08/15/2012  
Tank Install Date: 00/01/2002  
Tank Closure Date: Not reported  
Capacity Range: 20,000 to 29,999 Gallons  
Tank Permit Expiration Date: 07/31/2013  
Tank Upgrade Date: Not reported  
Tank Spill Prevention: Spill Bucket/Spill Box  
Tank Overfill Prevention: Overfill Alarm  
Tank Material: Fiberglass Reinforced Plastic  
Tank Construction: Double Wall Tank  
Tank Tightness Test: Not reported  
Tank Corrosion Protection: Corrosion Resistant  
Tank Manifold: Not reported  
Tank Release Detection: Interstitial Monitoring  
Tank SFC Type: Not reported  
Pipe Material: Fiberglass  
Pipe Construction: Double Wall Pipe  
Pipe Primary Release Detection: Interstitial Monitoring (or Sump Sensor)  
Pipe Second Release Detection: Not reported  
Pipe Corrosion Protection: Corrosion Resistant  
Pipe Pumping System: Pressurized System  
Responsible Unit: NORTHWEST  
Dispencer/Pump SFC Type: Not reported

Tank Name: 5  
Tag Number: A0154  
Tank Status: Operational  
Tank Status Date: 08/15/2012  
Tank Install Date: 00/01/2002  
Tank Closure Date: Not reported

Map ID  
 Direction  
 Distance  
 Elevation

MAP FINDINGS

Site

Database(s)

EDR ID Number  
 EPA ID Number

**MARGINAL WAY ARCO (Continued)**

**U001125619**

Capacity Range: 20,000 to 29,999 Gallons  
 Tank Permit Expiration Date: 07/31/2013  
 Tank Upgrade Date: Not reported  
 Tank Spill Prevention: Spill Bucket/Spill Box  
 Tank Overfill Prevention: Overfill Alarm  
 Tank Material: Fiberglass Reinforced Plastic  
 Tank Construction: Double Wall Tank  
 Tank Tightness Test: Not reported  
 Tank Corrosion Protection: Corrosion Resistant  
 Tank Manifold: Not reported  
 Tank Release Detection: Interstitial Monitoring  
 Tank SFC Type: Not reported  
 Pipe Material: Fiberglass  
 Pipe Construction: Double Wall Pipe  
 Pipe Primary Release Detection: Interstitial Monitoring (or Sump Sensor)  
 Pipe Second Release Detection: Not reported  
 Pipe Corrosion Protection: Corrosion Resistant  
 Pipe Pumping System: Pressurized System  
 Responsible Unit: NORTHWEST  
 Dispenser/Pump SFC Type: Not reported

VCP:

edr\_fstat: WA  
 edr\_fzip: 98108  
 edr\_fcnty: KING COUNTY  
 edr\_zip: Not reported  
 Facility ID: 63713485  
 VCP Status: VCP  
 VCP: Not reported  
 Ecology Status: Cleanup Started  
 NFA Type: Cleanup Started  
 Date NFA: Cleanup Started  
 Rank: Cleanup Started

**M88**  
**ESE**  
**1/8-1/4**  
**0.139 mi.**  
**736 ft.**

**BUD S WHEEL ALIGNMENT**  
**7200 E MARGINAL WAY S**  
**SEATTLE, WA**

**EDR US Hist Auto Stat 1009381493**  
**N/A**

**Site 21 of 23 in cluster M**

**Relative:**  
**Lower**

EDR Historical Auto Stations:  
 Name: ROY S AUTOMOTIVE SERVICE  
 Year: 1966  
 Type: AUTOMOBILE REPAIRING

**Actual:**  
**9 ft.**

Name: TOPPAND ART AND SON  
 Year: 1966  
 Type: GASOLINE STATIONS

Name: ROY S AUTOMOTIVE SERVICE  
 Year: 1970  
 Type: AUTOMOBILE REPAIRING

Name: TOPPANO ART AND SON  
 Year: 1970  
 Type: GASOLINE STATIONS

Map ID  
Direction  
Distance  
Elevation

MAP FINDINGS

Site

Database(s)

EDR ID Number  
EPA ID Number

**BUD S WHEEL ALIGNMENT (Continued)**

**1009381493**

Name: BUD S WHEEL ALIGNMENT  
Year: 1980  
Type: AUTOMOBILE REPAIRING

Name: TOPPANO LOU SHELL  
Year: 1980  
Type: GASOLINE STATIONS

Name: ARCO AM PM  
Year: 2009  
Address: 7200 E MARGINAL WAY S

Name: MARGINAL WAY ARCO  
Year: 2010  
Address: 7200 E MARGINAL WAY S

Name: MARGINAL WAY ARCO  
Year: 2011  
Address: 7200 E MARGINAL WAY S

Name: MARGINAL WAY ARCO  
Year: 2012  
Address: 7200 E MARGINAL WAY S

**M89**  
**ESE**  
**1/8-1/4**  
**0.139 mi.**  
**736 ft.**

**ARCO #5218**  
**7200 E. MARGINAL WAY S.**  
**SEATTLE, WA 98108**

**WA SPILLS** **1000838681**  
**WA ICR** **N/A**

**Site 22 of 23 in cluster M**

**Relative:**  
**Lower**

**SPILLS:**  
Facility ID: 426419  
Medium: Not reported  
Material Desc: PETROLEUM - GASOLINE  
Material Qty: Not reported  
Material Units: Not reported  
Date Received: 03/24/1997  
Contact Name: Not reported

**Actual:**  
**9 ft.**

**ICR:**  
Date Ecology Received Report: / /  
Contaminants Found at Site: Petroleum products  
Media Contaminated: Groundwater, Soil  
Waste Management: Tank  
Region: North Western  
Type of Report Ecology Received: Interim cleanup report  
Site Register Issue: 95-13  
County Code: 17  
Contact: Not reported  
Report Title: Not reported

Date Ecology Received Report: 01/08/98  
Contaminants Found at Site: Petroleum products  
Media Contaminated: Groundwater, Soil  
Waste Management: Tank  
Region: North Western  
Type of Report Ecology Received: Interim cleanup report

Map ID  
Direction  
Distance  
Elevation

MAP FINDINGS

Site

Database(s)

EDR ID Number  
EPA ID Number

**ARCO #5218 (Continued)**

**1000838681**

Site Register Issue:	95-17
County Code:	17
Contact:	Not reported
Report Title:	Not reported
Date Ecology Received Report:	10/26/98
Contaminants Found at Site:	Petroleum products
Media Contaminated:	Groundwater, Soil
Waste Management:	Tank
Region:	North Western
Type of Report Ecology Received:	Interim cleanup report
Site Register Issue:	98-13
County Code:	17
Contact:	Not reported
Report Title:	Not reported
Date Ecology Received Report:	04/30/99
Contaminants Found at Site:	Petroleum products
Media Contaminated:	Groundwater, Soil
Waste Management:	Tank
Region:	North Western
Type of Report Ecology Received:	Interim cleanup report
Site Register Issue:	98-15
County Code:	17
Contact:	Not reported
Report Title:	Not reported
Date Ecology Received Report:	09/23/99
Contaminants Found at Site:	Petroleum products
Media Contaminated:	Groundwater, Soil
Waste Management:	Tank
Region:	North Western
Type of Report Ecology Received:	Interim cleanup report
Site Register Issue:	98-19
County Code:	17
Contact:	Not reported
Report Title:	Not reported
Date Ecology Received Report:	06/09/00
Contaminants Found at Site:	Petroleum products
Media Contaminated:	Groundwater, Soil
Waste Management:	Tank
Region:	North Western
Type of Report Ecology Received:	Interim cleanup report
Site Register Issue:	98-28
County Code:	17
Contact:	Not reported
Report Title:	First & Second Quarters Ground Water Monitoring
Date Ecology Received Report:	03/03/00
Contaminants Found at Site:	Petroleum products
Media Contaminated:	Groundwater, Soil
Waste Management:	Tank
Region:	North Western
Type of Report Ecology Received:	Interim cleanup report
Site Register Issue:	98-28
County Code:	17

Map ID  
Direction  
Distance  
Elevation

MAP FINDINGS

Site

Database(s)

EDR ID Number  
EPA ID Number

**ARCO #5218 (Continued)**

**1000838681**

Contact: Not reported  
Report Title: Third & Fourth Quarters Ground Water Monitoring 1999

Date Ecology Received Report: 10/26/93  
Contaminants Found at Site: Petroleum products  
Media Contaminated: Soil  
Waste Management: Tank  
Region: North Western  
Type of Report Ecology Received: Interim cleanup report  
Site Register Issue: 93-20  
County Code: 17  
Contact: Not reported  
Report Title: Not reported

Date Ecology Received Report: 02/18/94  
Contaminants Found at Site: Petroleum products  
Media Contaminated: Groundwater, Soil  
Waste Management: Tank  
Region: North Western  
Type of Report Ecology Received: Interim cleanup report  
Site Register Issue: 93-21  
County Code: 17  
Contact: Not reported  
Report Title: Not reported

Date Ecology Received Report: 06/15/94  
Contaminants Found at Site: Petroleum products  
Media Contaminated: Groundwater, Soil  
Waste Management: Tank  
Region: North Western  
Type of Report Ecology Received: Interim cleanup report  
Site Register Issue: 94-03  
County Code: 17  
Contact: Not reported  
Report Title: Not reported

Date Ecology Received Report: 06/08/95  
Contaminants Found at Site: Petroleum products  
Media Contaminated: Groundwater, Soil  
Waste Management: Tank  
Region: North Western  
Type of Report Ecology Received: Interim cleanup report  
Site Register Issue: 94-03  
County Code: 17  
Contact: Not reported  
Report Title: Not reported

Date Ecology Received Report: 02/28/96  
Contaminants Found at Site: Petroleum products  
Media Contaminated: Groundwater, Soil  
Waste Management: Tank  
Region: North Western  
Type of Report Ecology Received: Interim cleanup report  
Site Register Issue: 94-35  
County Code: 17  
Contact: Not reported  
Report Title: Not reported

Map ID  
Direction  
Distance  
Elevation

MAP FINDINGS

Site

Database(s)

EDR ID Number  
EPA ID Number

**ARCO #5218 (Continued)**

**1000838681**

Date Ecology Received Report: 01/22/96  
Contaminants Found at Site: Petroleum products  
Media Contaminated: Groundwater, Soil  
Waste Management: Tank  
Region: North Western  
Type of Report Ecology Received: Interim cleanup report  
Site Register Issue: 94-27  
County Code: 17  
Contact: Not reported  
Report Title: Not reported

Date Ecology Received Report: 08/19/96  
Contaminants Found at Site: Petroleum products  
Media Contaminated: Groundwater, Soil  
Waste Management: Tank  
Region: North Western  
Type of Report Ecology Received: Interim cleanup report  
Site Register Issue: 94-41  
County Code: 17  
Contact: Not reported  
Report Title: Not reported

Date Ecology Received Report: 05/24/01  
Contaminants Found at Site: Petroleum products  
Media Contaminated: Groundwater, Soil  
Waste Management: Tank  
Region: North Western  
Type of Report Ecology Received: Interim cleanup report  
Site Register Issue: 98-37  
County Code: 17  
Contact: Not reported  
Report Title: First & Second Quarters 2001 Ground Water Monitoring

Date Ecology Received Report: 02/25/97  
Contaminants Found at Site: Petroleum products  
Media Contaminated: Groundwater, Soil  
Waste Management: Tank  
Region: North Western  
Type of Report Ecology Received: Interim cleanup report  
Site Register Issue: 94-53  
County Code: 17  
Contact: Not reported  
Report Title: Not reported

Date Ecology Received Report: 11/06/00  
Contaminants Found at Site: Petroleum products  
Media Contaminated: Groundwater, Soil  
Waste Management: Tank  
Region: North Western  
Type of Report Ecology Received: Interim cleanup report  
Site Register Issue: 98-32  
County Code: 17  
Contact: Not reported  
Report Title: Third & Fourth Quarters Ground Water Monitoring

MAP FINDINGS

Map ID  
Direction  
Distance  
Elevation

Site

Database(s)

EDR ID Number  
EPA ID Number

**M90**  
**ESE**  
**1/8-1/4**  
**0.140 mi.**  
**738 ft.**

**N AND L SHELL SERVICE STATION**  
**7200 E MARGINAL WAY**  
**SEATTLE, WA**

**EDR US Hist Auto Stat**

**1009381492**  
**N/A**

**Site 23 of 23 in cluster M**

**Relative:**  
**Lower**

EDR Historical Auto Stations:

Name: ART S SHELL SERVICE  
Year: 1940  
Type: GASOLINE AND OIL SERVICE STATIONS

**Actual:**  
**9 ft.**

Name: ART S SHELL SERVICE  
Year: 1944  
Type: GASOLINE AND OIL SERVICE STATIONS

Name: N AND L SHELL SERVICE STATION  
Year: 1951  
Type: GASOLINE STATIONS

Name: TOPPANO ART AND SON  
Year: 1960  
Type: GASOLINE STATIONS

**N91**  
**West**  
**1/8-1/4**  
**0.146 mi.**  
**773 ft.**

**LOWER DUWAMISH WATERWAY**  
**LOWER DUWAMISH WATERWAY**  
**SEATTLE, WA**

**FINDS**  
**WA CSCSL**  
**WA ALLSITES**  
**WA HSL**

**1007070921**  
**N/A**

**Site 4 of 5 in cluster N**

**Relative:**  
**Lower**

FINDS:

Registry ID: 110015475350

**Actual:**  
**1 ft.**

Environmental Interest/Information System  
Washington Facility / Site Identification System (WA-FSIS) provides a means to query and display data maintained by the Washington Department of Ecology. This system contains key information for each facility/site that is currently, or has been, of interest to the Air Quality, Dam Safety, Hazardous Waste, Toxics Cleanup, and Water Quality Programs.

CSCSL:

Facility ID: 42927743  
Region: Northwest  
Lat/Long: 47.567442 / -122.347858  
Brownfield Status: Not reported  
Rank Status: 0  
Clean Up Siteid: 1643  
Site Status: Cleanup Started  
PSI?: Yes  
Contaminant Name: Arsenic  
Ground Water: Not reported  
Surface Water: Not reported  
Soil: Not reported  
Sediment: C  
Air: Not reported  
Bedrock: Not reported  
Responsible Unit: Northwest

Map ID  
Direction  
Distance  
Elevation

MAP FINDINGS

Site

Database(s)

EDR ID Number  
EPA ID Number

**LOWER DUWAMISH WATERWAY (Continued)**

**1007070921**

Facility ID: 42927743  
Region: Northwest  
Lat/Long: 47.567442 / -122.347858  
Brownfield Status: Not reported  
Rank Status: 0  
Clean Up Siteid: 1643  
Site Status: Cleanup Started  
PSI?: Yes  
Contaminant Name: Base/Neutral/Acid Organics  
Ground Water: Not reported  
Surface Water: Not reported  
Soil: Not reported  
Sediment: C  
Air: Not reported  
Bedrock: Not reported  
Responsible Unit: Northwest

Facility ID: 42927743  
Region: Northwest  
Lat/Long: 47.567442 / -122.347858  
Brownfield Status: Not reported  
Rank Status: 0  
Clean Up Siteid: 1643  
Site Status: Cleanup Started  
PSI?: Yes  
Contaminant Name: Bioassay Benthic Failures  
Ground Water: Not reported  
Surface Water: Not reported  
Soil: Not reported  
Sediment: C  
Air: Not reported  
Bedrock: Not reported  
Responsible Unit: Northwest

Facility ID: 42927743  
Region: Northwest  
Lat/Long: 47.567442 / -122.347858  
Brownfield Status: Not reported  
Rank Status: 0  
Clean Up Siteid: 1643  
Site Status: Cleanup Started  
PSI?: Yes  
Contaminant Name: Conventional Contaminants, Inorganic  
Ground Water: Not reported  
Surface Water: Not reported  
Soil: Not reported  
Sediment: C  
Air: Not reported  
Bedrock: Not reported  
Responsible Unit: Northwest

Facility ID: 42927743  
Region: Northwest  
Lat/Long: 47.567442 / -122.347858  
Brownfield Status: Not reported  
Rank Status: 0  
Clean Up Siteid: 1643



Map ID  
Direction  
Distance  
Elevation

MAP FINDINGS

Site

Database(s)

EDR ID Number  
EPA ID Number

**LOWER DUWAMISH WATERWAY (Continued)**

**1007070921**

Site Status: Cleanup Started  
PSI?: Yes  
Contaminant Name: Conventional Contaminants, Organic  
Ground Water: Not reported  
Surface Water: Not reported  
Soil: Not reported  
Sediment: S  
Air: Not reported  
Bedrock: Not reported  
Responsible Unit: Northwest

Facility ID: 42927743  
Region: Northwest  
Lat/Long: 47.567442 / -122.347858  
Brownfield Status: Not reported  
Rank Status: 0  
Clean Up Siteid: 1643  
Site Status: Cleanup Started  
PSI?: Yes  
Contaminant Name: Dioxin/Dibenzofuran Compounds  
Ground Water: Not reported  
Surface Water: Not reported  
Soil: Not reported  
Sediment: C  
Air: Not reported  
Bedrock: Not reported  
Responsible Unit: Northwest

Facility ID: 42927743  
Region: Northwest  
Lat/Long: 47.567442 / -122.347858  
Brownfield Status: Not reported  
Rank Status: 0  
Clean Up Siteid: 1643  
Site Status: Cleanup Started  
PSI?: Yes  
Contaminant Name: Halogenated Organics  
Ground Water: Not reported  
Surface Water: Not reported  
Soil: Not reported  
Sediment: C  
Air: Not reported  
Bedrock: Not reported  
Responsible Unit: Northwest

Facility ID: 42927743  
Region: Northwest  
Lat/Long: 47.567442 / -122.347858  
Brownfield Status: Not reported  
Rank Status: 0  
Clean Up Siteid: 1643  
Site Status: Cleanup Started  
PSI?: Yes  
Contaminant Name: Metals Priority Pollutants  
Ground Water: Not reported  
Surface Water: Not reported  
Soil: Not reported

Map ID  
Direction  
Distance  
Elevation

MAP FINDINGS

Site

Database(s)

EDR ID Number  
EPA ID Number

**LOWER DUWAMISH WATERWAY (Continued)**

**1007070921**

Sediment: C  
Air: Not reported  
Bedrock: Not reported  
Responsible Unit: Northwest

Facility ID: 42927743  
Region: Northwest  
Lat/Long: 47.567442 / -122.347858  
Brownfield Status: Not reported  
Rank Status: 0  
Clean Up Siteid: 1643  
Site Status: Cleanup Started  
PSI?: Yes  
Contaminant Name: Pesticides-Unspecified  
Ground Water: Not reported  
Surface Water: Not reported  
Soil: Not reported  
Sediment: C  
Air: Not reported  
Bedrock: Not reported  
Responsible Unit: Northwest

Facility ID: 42927743  
Region: Northwest  
Lat/Long: 47.567442 / -122.347858  
Brownfield Status: Not reported  
Rank Status: 0  
Clean Up Siteid: 1643  
Site Status: Cleanup Started  
PSI?: Yes  
Contaminant Name: Petroleum Products-Unspecified  
Ground Water: Not reported  
Surface Water: Not reported  
Soil: Not reported  
Sediment: C  
Air: Not reported  
Bedrock: Not reported  
Responsible Unit: Northwest

Facility ID: 42927743  
Region: Northwest  
Lat/Long: 47.567442 / -122.347858  
Brownfield Status: Not reported  
Rank Status: 0  
Clean Up Siteid: 1643  
Site Status: Cleanup Started  
PSI?: Yes  
Contaminant Name: Phenolic Compounds  
Ground Water: Not reported  
Surface Water: Not reported  
Soil: Not reported  
Sediment: C  
Air: Not reported  
Bedrock: Not reported  
Responsible Unit: Northwest

Facility ID: 42927743

Map ID  
Direction  
Distance  
Elevation

MAP FINDINGS

Site

Database(s)

EDR ID Number  
EPA ID Number

**LOWER DUWAMISH WATERWAY (Continued)**

**1007070921**

Region: Northwest  
Lat/Long: 47.567442 / -122.347858  
Brownfield Status: Not reported  
Rank Status: 0  
Clean Up Siteid: 1643  
Site Status: Cleanup Started  
PSI?: Yes  
Contaminant Name: Polychlorinated biPhenyls (PCB)  
Ground Water: Not reported  
Surface Water: Not reported  
Soil: Not reported  
Sediment: C  
Air: Not reported  
Bedrock: Not reported  
Responsible Unit: Northwest

Facility ID: 42927743  
Region: Northwest  
Lat/Long: 47.567442 / -122.347858  
Brownfield Status: Not reported  
Rank Status: 0  
Clean Up Siteid: 1643  
Site Status: Cleanup Started  
PSI?: Yes  
Contaminant Name: Polynuclear Aromatic Hydrocarbons  
Ground Water: Not reported  
Surface Water: Not reported  
Soil: Not reported  
Sediment: C  
Air: Not reported  
Bedrock: Not reported  
Responsible Unit: Northwest

Facility ID: 42927743  
Region: Northwest  
Lat/Long: 47.567442 / -122.347858  
Brownfield Status: Not reported  
Rank Status: 0  
Clean Up Siteid: 1643  
Site Status: Cleanup Started  
PSI?: Yes  
Contaminant Name: Tributyltin  
Ground Water: Not reported  
Surface Water: Not reported  
Soil: Not reported  
Sediment: C  
Air: Not reported  
Bedrock: Not reported  
Responsible Unit: Northwest

**ALLSITES:**

Facility Id: 42927743  
Latitude: 47.567442  
Longitude: -122.34785  
Ecology Interest Type Code: 401PROJ  
Facility ID: 42927743  
Facility Company: LOWER DUWAMISH WATERWAY

Map ID  
Direction  
Distance  
Elevation

MAP FINDINGS

Site

Database(s)

EDR ID Number  
EPA ID Number

LOWER DUWAMISH WATERWAY (Continued)

1007070921

Interaction: A  
Interaction 1: SCS  
Interaction 2: State Cleanup Site  
Ecology Program: TOXICS  
Program Data: ISIS  
Facility Alt.: LOWER DUWAMISH WATERWAY  
Program ID: Not reported  
Date Interaction: 03/23/2000  
Date Interaction 3: 03/23/2000

Facility ID: 42927743  
Facility Company: LOWER DUWAMISH WATERWAY  
Interaction: A  
Interaction 1: SEDIMENT  
Interaction 2: Sediments  
Ecology Program: TOXICS  
Program Data: ISIS  
Facility Alt.: LOWER DUWAMISH WATERWAY  
Program ID: Not reported  
Date Interaction: 01/01/1900  
Date Interaction 3: 01/01/1900

Facility ID: 42927743  
Facility Company: LOWER DUWAMISH WATERWAY  
Interaction: A  
Interaction 1: 401PROJ  
Interaction 2: 401CZM Project Site  
Ecology Program: SEA  
Program Data: AQUATICS  
Facility Alt.: Not reported  
Program ID: 199900470  
Date Interaction: 09/02/2005  
Date Interaction 3: 09/02/2005

Facility Id: 42927743  
Latitude: 47.567442  
Longitude: -122.34785  
Ecology Interest Type Code: SCS  
Facility ID: 42927743  
Facility Company: LOWER DUWAMISH WATERWAY  
Interaction: A  
Interaction 1: SCS  
Interaction 2: State Cleanup Site  
Ecology Program: TOXICS  
Program Data: ISIS  
Facility Alt.: LOWER DUWAMISH WATERWAY  
Program ID: Not reported  
Date Interaction: 03/23/2000  
Date Interaction 3: 03/23/2000

Facility ID: 42927743  
Facility Company: LOWER DUWAMISH WATERWAY  
Interaction: A  
Interaction 1: SEDIMENT  
Interaction 2: Sediments  
Ecology Program: TOXICS

Map ID  
Direction  
Distance  
Elevation

MAP FINDINGS

Site

Database(s)

EDR ID Number  
EPA ID Number

**LOWER DUWAMISH WATERWAY (Continued)**

**1007070921**

Program Data: ISIS  
Facility Alt.: LOWER DUWAMISH WATERWAY  
Program ID: Not reported  
Date Interaction: 01/01/1900  
Date Interaction 3: 01/01/1900

Facility ID: 42927743  
Facility Company: LOWER DUWAMISH WATERWAY  
Interaction: A  
Interaction 1: 401PROJ  
Interaction 2: 401CZM Project Site  
Ecology Program: SEA  
Program Data: AQUATICS  
Facility Alt.: Not reported  
Program ID: 199900470  
Date Interaction: 09/02/2005  
Date Interaction 3: 09/02/2005

Facility Id: 42927743  
Latitude: 47.567442  
Longitude: -122.34785  
Ecology Interest Type Code: SEDIMENT  
Facility ID: 42927743  
Facility Company: LOWER DUWAMISH WATERWAY  
Interaction: A  
Interaction 1: SCS  
Interaction 2: State Cleanup Site  
Ecology Program: TOXICS  
Program Data: ISIS  
Facility Alt.: LOWER DUWAMISH WATERWAY  
Program ID: Not reported  
Date Interaction: 03/23/2000  
Date Interaction 3: 03/23/2000

Facility ID: 42927743  
Facility Company: LOWER DUWAMISH WATERWAY  
Interaction: A  
Interaction 1: SEDIMENT  
Interaction 2: Sediments  
Ecology Program: TOXICS  
Program Data: ISIS  
Facility Alt.: LOWER DUWAMISH WATERWAY  
Program ID: Not reported  
Date Interaction: 01/01/1900  
Date Interaction 3: 01/01/1900

Facility ID: 42927743  
Facility Company: LOWER DUWAMISH WATERWAY  
Interaction: A  
Interaction 1: 401PROJ  
Interaction 2: 401CZM Project Site  
Ecology Program: SEA  
Program Data: AQUATICS  
Facility Alt.: Not reported  
Program ID: 199900470  
Date Interaction: 09/02/2005

Map ID  
Direction  
Distance  
Elevation

MAP FINDINGS

Site

Database(s)

EDR ID Number  
EPA ID Number

**LOWER DUWAMISH WATERWAY (Continued)**

1007070921

Date Interaction 3: 09/02/2005

HSL:

edr\_fstat: WA  
edr\_fzip: Not reported  
edr\_fcnty: KING  
edr\_zip: Not reported  
**Facility Type: Hazardous Sites List**  
Facility Status: Cleanup Started  
FSID Number: 42927743  
Rank: 0  
Region: NW

**N92**  
**West**  
**1/8-1/4**  
**0.146 mi.**  
**773 ft.**

**LOWER DUWAMISH WATERWAY**  
**RK 2.5 TO RK 10.8**  
**SEATTLE, WA 98168**

**Site 5 of 5 in cluster N**

**NPL 1001217075**  
**CERCLIS WA0002329803**  
**FINDS**  
**PRP**

**Relative:**  
**Lower**

NPL:  
EPA ID: WA0002329803  
EPA Region: 10  
Federal: N  
Final Date: 2001-09-13 00:00:00

**Actual:**  
**1 ft.**

Site Details:

Site Name: LOWER DUWAMISH WATERWAY  
Site Status: Final  
Site Zip: 98168  
Site City: SEATTLE  
Site State: WA  
Federal Site: No  
Site County: KING  
EPA Region: 10  
Date Proposed: 12/01/00  
Date Deleted: Not reported  
Date Finalized: 09/13/01

Substance Details:

NPL Status: Currently on the Final NPL  
Substance ID: Not reported  
Substance: Not reported  
CAS #: Not reported  
Pathway: Not reported  
Scoring: Not reported

NPL Status: Currently on the Final NPL  
Substance ID: 3001  
Substance: ALFA-TOXINS  
CAS #: 333-41-5  
Pathway: NO PATHWAY INDICATED  
Scoring: 1

NPL Status: Currently on the Final NPL  
Substance ID: A005

Map ID  
Direction  
Distance  
Elevation

MAP FINDINGS

Site

Database(s)

EDR ID Number  
EPA ID Number

**LOWER DUWAMISH WATERWAY (Continued)**

**1001217075**

Substance: ARSENIC AND COMPOUNDS  
CAS #: Not reported  
Pathway: SURFACE WATER PATHWAY  
Scoring: 2

NPL Status: Currently on the Final NPL  
Substance ID: A008  
Substance: BENZOFLUORANTHENE, 2,3-  
CAS #: Not reported  
Pathway: SURFACE WATER PATHWAY  
Scoring: 2

NPL Status: Currently on the Final NPL  
Substance ID: A009  
Substance: BENZO(K)FLUORANTHENE  
CAS #: 207-08-9  
Pathway: SURFACE WATER PATHWAY  
Scoring: 2

NPL Status: Currently on the Final NPL  
Substance ID: A020  
Substance: CHROMIUM AND COMPOUNDS  
CAS #: Not reported  
Pathway: SURFACE WATER PATHWAY  
Scoring: 2

NPL Status: Currently on the Final NPL  
Substance ID: A038  
Substance: NICKEL AND COMPOUNDS  
CAS #: Not reported  
Pathway: SURFACE WATER PATHWAY  
Scoring: 2

NPL Status: Currently on the Final NPL  
Substance ID: A046  
Substance: POLYCHLORINATED BIPHENYLS  
CAS #: 1336-36-3  
Pathway: SURFACE WATER PATHWAY  
Scoring: 4

NPL Status: Currently on the Final NPL  
Substance ID: C013  
Substance: ANTHRACENE  
CAS #: 120-12-7  
Pathway: SURFACE WATER PATHWAY  
Scoring: 2

NPL Status: Currently on the Final NPL  
Substance ID: C178  
Substance: COPPER AND COMPOUNDS  
CAS #: Not reported  
Pathway: SURFACE WATER PATHWAY  
Scoring: 2

NPL Status: Currently on the Final NPL  
Substance ID: C332  
Substance: PHENANTHRENE

Map ID  
Direction  
Distance  
Elevation

MAP FINDINGS

Site

Database(s)

EDR ID Number  
EPA ID Number

**LOWER DUWAMISH WATERWAY (Continued)**

**1001217075**

CAS #:	85-01-8
Pathway:	SURFACE WATER PATHWAY
Scoring:	2
NPL Status:	Currently on the Final NPL
Substance ID:	C385
Substance:	PYRENE
CAS #:	129-00-0
Pathway:	SURFACE WATER PATHWAY
Scoring:	2
NPL Status:	Currently on the Final NPL
Substance ID:	C431
Substance:	FLUORENE
CAS #:	86-73-7
Pathway:	SURFACE WATER PATHWAY
Scoring:	2
NPL Status:	Currently on the Final NPL
Substance ID:	C460
Substance:	MERCURY
CAS #:	7439-97-6
Pathway:	SURFACE WATER PATHWAY
Scoring:	2
NPL Status:	Currently on the Final NPL
Substance ID:	D006
Substance:	CADMIUM (CD)
CAS #:	7440-43-9
Pathway:	SURFACE WATER PATHWAY
Scoring:	2
NPL Status:	Currently on the Final NPL
Substance ID:	U018
Substance:	BENZ(A)ANTHRACENE
CAS #:	56-55-3
Pathway:	SURFACE WATER PATHWAY
Scoring:	4
NPL Status:	Currently on the Final NPL
Substance ID:	U022
Substance:	BENZO(A)PYRENE
CAS #:	50-32-8
Pathway:	SURFACE WATER PATHWAY
Scoring:	4
NPL Status:	Currently on the Final NPL
Substance ID:	U028
Substance:	BIS(2-ETHYLHEXYL)PHTHALATE
CAS #:	117-81-7
Pathway:	SURFACE WATER PATHWAY
Scoring:	2
NPL Status:	Currently on the Final NPL
Substance ID:	U050
Substance:	CHRYSENE
CAS #:	218-01-9



Map ID  
Direction  
Distance  
Elevation

MAP FINDINGS

Site

Database(s)

EDR ID Number  
EPA ID Number

**LOWER DUWAMISH WATERWAY (Continued)**

**1001217075**

Pathway: SURFACE WATER PATHWAY  
Scoring: 2

NPL Status: Currently on the Final NPL  
Substance ID: U063  
Substance: DIBENZ(A,H)ANTHRACENE  
CAS #: 53-70-3  
Pathway: SURFACE WATER PATHWAY  
Scoring: 4

NPL Status: Currently on the Final NPL  
Substance ID: U120  
Substance: BENZO(J,K)FLUORENE  
CAS #: 206-44-0  
Pathway: SURFACE WATER PATHWAY  
Scoring: 2

NPL Status: Currently on the Final NPL  
Substance ID: U137  
Substance: INDENO(1,2,3-CD)PYRENE  
CAS #: 193-39-5  
Pathway: SURFACE WATER PATHWAY  
Scoring: 2

NPL Status: Currently on the Final NPL  
Substance ID: Z038  
Substance: TRIBUTYL TIN  
CAS #: 688-73-3  
Pathway: SURFACE WATER PATHWAY  
Scoring: 2

NPL Status: Currently on the Final NPL  
Substance ID: Z039  
Substance: DI-N-BUTYL TIN  
CAS #: 1002-53-5  
Pathway: SURFACE WATER PATHWAY  
Scoring: 2

NPL Status: Currently on the Final NPL  
Substance ID: Z040  
Substance: N-BUTYL TIN  
CAS #: 2406-65-7  
Pathway: NO PATHWAY INDICATED  
Scoring: 1

NPL Status: Currently on the Final NPL  
Substance ID: Z041  
Substance: TETRA-N-BUTYL TIN  
CAS #: 1461-25-2  
Pathway: NO PATHWAY INDICATED  
Scoring: 1

Summary Details:

Conditions at Proposal December 1, 2000): Sediments in the lower Duwamish River are contaminated with semivolatile organic compounds, PCBs, inorganics, and organotins. In order to address the long-term threat to the human food chain and sensitive environments in the river, the EPA is adding this site to

Map ID  
Direction  
Distance  
Elevation

MAP FINDINGS

Site

Database(s)

EDR ID Number  
EPA ID Number

**LOWER DUWAMISH WATERWAY (Continued)**

**1001217075**

the NPL. The Duwamish River originates at the confluence of the Green and Black Rivers near Tukwila, Washington, then flows northeast for approximately 21 river kilometers, dividing at the southern end of Harbor Island to form the East and West waterways prior to discharging into Elliot Bay at Seattle, Washington. A segment of the river is maintained by the US Army Corps of Engineers as a federal navigation channel i.e., the reachdownchannel of Turning Basin 3). The shorelines along the majority of the Duwamish Waterway have been developed for industrial and commercial operations. Much of the upland areas are heavily industrialized. In addition, this reach of the river is the receiving water body for discharges from over 100 storm drains, combined sewer overflows (CSOs), and other outfalls. Historical or current commercial and industrial operations include cargo handling and storage; marine construction; boat manufacturing; marina operations; paper and metals fabrication; food processing; and airplane parts manufacturing. Contaminants may have entered the river via several transport mechanisms, including spillage during product shipping and handling, direct disposal or discharge, contaminated ground water discharge, surface water runoff, storm water discharge, or contaminated soil erosion. The presence of polychlorinated terphenyl (PCT), polychlorinated biphenyl (PCB), inorganic, semivolatile organic compound, and organotin contamination to surface sediments has been documented in the lower Duwamish River. In addition, subsurface sample results indicate that semivolatile organic compound, inorganic, and organotin contamination exists up to a depth of 1.2 meters i.e., 4 feet) at some locations within the river. Numerous investigations performed by USEPA, the Boeing Company, King County Department of Natural Resources, and the National Oceanographic and Atmospheric Administration (NOAA) have been conducted with varying scopes and have led to the documentation of the contamination in the lower Duwamish River. The lower Duwamish River is fished for recreational, commercial, and subsistence purposes. Three salmon hatcheries within the Green-Duwamish River system release approximately 10 million juvenile salmon each year. The Duwamish River is part of the traditional fishing grounds for the Muckleshoot and Suquamish Indian tribes. The National Marine Fisheries Service, has conducted numerous studies on the effects of contaminated sediments on biotic resources in the Duwamish River and elsewhere in Puget Sound. This research has shown that juvenile salmon from the Duwamish River exhibit reduced growth and immune system function relative to salmon from uncontaminated areas. The lower Duwamish River serves as a migratory route, nursery, and osmoregulatory transition one for several species of Pacific salmon. Puget Sound Chinook salmon are federally listed as threatened and utilize the lower Duwamish River during a critical stage of their migration from a fresh water to a salt water environment. The federal candidate species Coho salmon also occurs in this area as does a nesting territory for the federal listed threatened Bald eagle and a wetland. Status September 2001): EPA is considering various alternatives for this site. The description of the site release) is based on information available at the time the site was evaluated with the HRS. The description may change as additional information is gathered on the sources and extent of contamination. See 56 FR 5600, February 11, 1991, or subsequent FR notices. For more information about the hazardous substances identified in this narrative summary, including general information regarding the effects of exposure to these substances on human health, please see the Agency for Toxic Substances and Disease Registry (ATSDR) ToxFAQs. ATSDR ToxFAQs can be found on the Internet at <http://www.atsdr.cdc.gov/toxfaq.html> or by telephone at 1-888-42-ATSDR or 1-888-422-8737.

Site Status Details:

NPL Status: Final  
Proposed Date: 12/01/2000

Map ID  
Direction  
Distance  
Elevation

MAP FINDINGS

Site

Database(s)

EDR ID Number  
EPA ID Number

**LOWER DUWAMISH WATERWAY (Continued)**

**1001217075**

Final Date: 09/13/2001  
Deleted Date: Not reported

Narratives Details:  
NPL Name: LOWER DUWAMISH WATERWAY  
City: SEATTLE  
State: WA

CERCLIS:  
Site ID: 1002020  
EPA ID: WA0002329803  
Facility County: KING  
Short Name: LOWER DUWAMISH WATERWAY  
Congressional District: 07  
IFMS ID: 107Y  
SMSA Number: Not reported  
USGC Hydro Unit: Not reported  
Federal Facility: Not a Federal Facility  
DMNSN Number: 5.50000  
Site Orphan Flag: Not reported  
RCRA ID: Not reported  
USGS Quadrangle: Not reported  
Site Init By Prog: S  
NFRAP Flag: Not reported  
Parent ID: Not reported  
RST Code: Not reported  
EPA Region: 10  
Classification: Not reported  
Site Settings Code: CS  
NPL Status: Currently on the Final NPL  
DMNSN Unit Code: MILE  
RBRAC Code: Not reported  
RResp Fed Agency Code: Not reported  
Non NPL Status: Not reported  
Non NPL Status Date: / /  
Site Fips Code: 53033  
CC Concurrence Date: / /  
CC Concurrence FY: Not reported  
Alias EPA ID: Not reported  
Site FUDS Flag: Not reported

CERCLIS Site Contact Name(s):

Contact ID: 10000083.00000  
Contact Name: ALLISON HILTNER  
Contact Tel: (206) 553-2140  
Contact Title: Remedial Project Manager (RPM)  
Contact Email: hiltner.allison@epa.gov

Contact ID: 10000140.00000  
Contact Name: MONICA TONEL  
Contact Tel: (206) 553-0323  
Contact Title: Site Assessment Manager (SAM)  
Contact Email: TONEL.MONICA@EPA.GOV

Contact ID: 10270095.00000

Map ID  
Direction  
Distance  
Elevation

MAP FINDINGS

Site

Database(s)

EDR ID Number  
EPA ID Number

**LOWER DUWAMISH WATERWAY (Continued)**

**1001217075**

Contact Name: PIPER PETERSON  
Contact Tel: (206) 553-4951  
Contact Title: Remedial Project Manager (RPM)  
Contact Email: Not reported

Contact ID: 13003051.00000  
Contact Name: AARON LAMBERT  
Contact Tel: (206) 553-5122  
Contact Title: Remedial Project Manager (RPM)  
Contact Email: Not reported

Contact ID: 13004247.00000  
Contact Name: REBECCA CHU  
Contact Tel: (206) 553-1774  
Contact Title: Remedial Project Manager (RPM)  
Contact Email: Not reported

CERCLIS Site Alias Name(s):

Alias ID: 101  
Alias Name: LOWER DUWAMISH RIVER RM 1.5  
Alias Address: RIVER MILE 1.5  
SEATTLE, WA 98134

Alias ID: 102  
Alias Name: LOWER DUWAMISH RIVER RM 2.5  
Alias Address: RIVER MILE 1.5  
SEATTLE, WA 98134

Alias ID: 103  
Alias Name: LOWER DUWAMISH RIVER KM 1.5  
Alias Address: RIVER KILOMETER 1.5  
SEATTLE, WA 98134

Alias ID: 104  
Alias Name: LOWER DUWAMISH RIVER KM 2.5  
Alias Address: RIVER KILOMETER 2.5  
SEATTLE, WA 98134

Alias ID: 105  
Alias Name: LOWER DUWAMISH WATERWAY  
Alias Address: RIVER KILOMETER 2.5 TO 11.5  
SEATTLE, WA 98134

Alias ID: 106  
Alias Name: LOWER DUWAMISH RIVER KM 2.5-10.8  
Alias Address: RIVER MILE 2.5  
SEATTLE, WA 98134

Alias ID: 107  
Alias Name: LOWER DUWAMISH RIVER KM 2.5-10.8  
Alias Address: KILOMETER 2.5 TO 10.8  
SEATTLE, WA 98134

Alias ID: 108  
Alias Name: LOWER DUWAMISH WATERWAY  
Alias Address: RK 2.5 TO RK 10.8  
SEATTLE, WA 98168

Alias Comments: Not reported  
Site Description: Not reported

CERCLIS Assessment History:

Action Code: 001  
Action: DISCOVERY

Map ID  
Direction  
Distance  
Elevation

MAP FINDINGS

Site

Database(s)

EDR ID Number  
EPA ID Number

**LOWER DUWAMISH WATERWAY (Continued)**

**1001217075**

Date Started: / /  
Date Completed: 03/25/98  
Priority Level: Not reported  
Operable Unit: SITEWIDE  
Primary Responsibility: EPA Fund-Financed  
Planning Status: Not reported  
Urgency Indicator: Not reported  
Action Anomaly: Not reported

For detailed financial records, contact EDR for a Site Report.:

Action Code: 001  
Action: SITE INSPECTION  
Date Started: 04/15/98  
Date Completed: 04/21/99  
Priority Level: Higher priority for further assessment  
Operable Unit: SITEWIDE  
Primary Responsibility: EPA Fund-Financed  
Planning Status: Not reported  
Urgency Indicator: Not reported  
Action Anomaly: Not reported

For detailed financial records, contact EDR for a Site Report.:

Action Code: 001  
Action: PRELIMINARY ASSESSMENT  
Date Started: 04/15/98  
Date Completed: 04/21/99  
Priority Level: Higher priority for further assessment  
Operable Unit: SITEWIDE  
Primary Responsibility: EPA Fund-Financed  
Planning Status: Not reported  
Urgency Indicator: Not reported  
Action Anomaly: Not reported

For detailed financial records, contact EDR for a Site Report.:

Action Code: 001  
Action: PROPOSAL TO NATIONAL PRIORITIES LIST  
Date Started: / /  
Date Completed: 12/01/00  
Priority Level: Not reported  
Operable Unit: SITEWIDE  
Primary Responsibility: EPA Fund-Financed  
Planning Status: Not reported  
Urgency Indicator: Not reported  
Action Anomaly: Not reported

For detailed financial records, contact EDR for a Site Report.:

Action Code: 001  
Action: HAZARD RANKING SYSTEM PACKAGE  
Date Started: / /  
Date Completed: 12/01/00  
Priority Level: Being considered for proposal to the NPL  
Operable Unit: SITEWIDE

Map ID  
Direction  
Distance  
Elevation

MAP FINDINGS

Site

Database(s)

EDR ID Number  
EPA ID Number

**LOWER DUWAMISH WATERWAY (Continued)**

**1001217075**

Primary Responsibility: EPA Fund-Financed  
Planning Status: Not reported  
Urgency Indicator: Not reported  
Action Anomaly: Not reported

For detailed financial records, contact EDR for a Site Report.:

Action Code: 001  
Action: ADMINISTRATIVE ORDER ON CONSENT  
Date Started: / /  
Date Completed: 12/20/00  
Priority Level: Not reported  
Operable Unit: REMEDIAL  
Primary Responsibility: Federal Enforcement  
Planning Status: Not reported  
Urgency Indicator: Not reported  
Action Anomaly: Not reported

For detailed financial records, contact EDR for a Site Report.:

Action Code: 001  
Action: FINAL LISTING ON NATIONAL PRIORITIES LIST  
Date Started: / /  
Date Completed: 09/13/01  
Priority Level: Not reported  
Operable Unit: SITEWIDE  
Primary Responsibility: EPA Fund-Financed  
Planning Status: Not reported  
Urgency Indicator: Not reported  
Action Anomaly: Not reported

For detailed financial records, contact EDR for a Site Report.:

Action Code: 002  
Action: ADMINISTRATIVE ORDER ON CONSENT  
Date Started: / /  
Date Completed: 07/10/03  
Priority Level: Not reported  
Operable Unit: SITEWIDE  
Primary Responsibility: Federal Enforcement  
Planning Status: Not reported  
Urgency Indicator: Not reported  
Action Anomaly: Not reported

For detailed financial records, contact EDR for a Site Report.:

Action Code: 001  
Action: ENGINEERING EVALUATION/COST ANALYSIS  
Date Started: 07/07/04  
Date Completed: 07/22/05  
Priority Level: Not reported  
Operable Unit: REMEDIAL  
Primary Responsibility: Responsible Party  
Planning Status: Not reported  
Urgency Indicator: Not reported  
Action Anomaly: Not reported

Map ID  
Direction  
Distance  
Elevation

MAP FINDINGS

Site

Database(s)

EDR ID Number  
EPA ID Number

**LOWER DUWAMISH WATERWAY (Continued)**

**1001217075**

For detailed financial records, contact EDR for a Site Report.:

Action Code: 001  
Action: TECHNICAL ASSISTANCE GRANT  
Date Started: 08/07/01  
Date Completed: 09/30/05  
Priority Level: Not reported  
Operable Unit: SITEWIDE  
Primary Responsibility: EPA Fund-Financed  
Planning Status: Not reported  
Urgency Indicator: Not reported  
Action Anomaly: Not reported

For detailed financial records, contact EDR for a Site Report.:

Action Code: 001  
Action: REMOVAL NEGOTIATIONS  
Date Started: / /  
Date Completed: 10/17/05  
Priority Level: Not reported  
Operable Unit: REMEDIAL  
Primary Responsibility: Federal Enforcement  
Planning Status: Not reported  
Urgency Indicator: Not reported  
Action Anomaly: Not reported

For detailed financial records, contact EDR for a Site Report.:

Action Code: 003  
Action: ADMINISTRATIVE ORDER ON CONSENT  
Date Started: / /  
Date Completed: 10/17/05  
Priority Level: Not reported  
Operable Unit: REMEDIAL  
Primary Responsibility: Federal Enforcement  
Planning Status: Not reported  
Urgency Indicator: Not reported  
Action Anomaly: Not reported

For detailed financial records, contact EDR for a Site Report.:

Action Code: 001  
Action: Notice Letters Issued  
Date Started: / /  
Date Completed: 12/12/05  
Priority Level: Not reported  
Operable Unit: SITEWIDE  
Primary Responsibility: Federal Enforcement  
Planning Status: Not reported  
Urgency Indicator: Not reported  
Action Anomaly: Not reported

For detailed financial records, contact EDR for a Site Report.:

Action Code: 002  
Action: REMOVAL NEGOTIATIONS

Map ID  
Direction  
Distance  
Elevation

MAP FINDINGS

Site

Database(s)

EDR ID Number  
EPA ID Number

**LOWER DUWAMISH WATERWAY (Continued)**

**1001217075**

Date Started: / /  
Date Completed: 12/22/05  
Priority Level: Not reported  
Operable Unit: REMEDIAL  
Primary Responsibility: Federal Enforcement  
Planning Status: Not reported  
Urgency Indicator: Not reported  
Action Anomaly: Not reported

For detailed financial records, contact EDR for a Site Report.:

Action Code: 004  
Action: ADMINISTRATIVE ORDER ON CONSENT  
Date Started: / /  
Date Completed: 12/22/05  
Priority Level: Not reported  
Operable Unit: REMEDIAL  
Primary Responsibility: Federal Enforcement  
Planning Status: Not reported  
Urgency Indicator: Not reported  
Action Anomaly: Not reported

For detailed financial records, contact EDR for a Site Report.:

Action Code: 002  
Action: ENGINEERING EVALUATION/COST ANALYSIS  
Date Started: 06/15/04  
Date Completed: 05/05/06  
Priority Level: Not reported  
Operable Unit: REMEDIAL  
Primary Responsibility: Responsible Party  
Planning Status: Not reported  
Urgency Indicator: Not reported  
Action Anomaly: Not reported

For detailed financial records, contact EDR for a Site Report.:

Action Code: 003  
Action: REMOVAL NEGOTIATIONS  
Date Started: / /  
Date Completed: 08/11/06  
Priority Level: Not reported  
Operable Unit: REMEDIAL  
Primary Responsibility: Federal Enforcement  
Planning Status: Not reported  
Urgency Indicator: Not reported  
Action Anomaly: Not reported

For detailed financial records, contact EDR for a Site Report.:

Action Code: 005  
Action: ADMINISTRATIVE ORDER ON CONSENT  
Date Started: / /  
Date Completed: 08/11/06  
Priority Level: Not reported  
Operable Unit: REMEDIAL



Map ID  
Direction  
Distance  
Elevation

MAP FINDINGS

Site

Database(s)

EDR ID Number  
EPA ID Number

**LOWER DUWAMISH WATERWAY (Continued)**

**1001217075**

Primary Responsibility: Federal Enforcement  
Planning Status: Not reported  
Urgency Indicator: Not reported  
Action Anomaly: Not reported

For detailed financial records, contact EDR for a Site Report.:

Action Code: 006  
Action: ADMINISTRATIVE ORDER ON CONSENT  
Date Started: / /  
Date Completed: 09/28/06  
Priority Level: Not reported  
Operable Unit: REMEDIAL  
Primary Responsibility: Federal Enforcement  
Planning Status: Not reported  
Urgency Indicator: Not reported  
Action Anomaly: Not reported

For detailed financial records, contact EDR for a Site Report.:

Action Code: 008  
Action: Notice Letters Issued  
Date Started: / /  
Date Completed: 10/10/06  
Priority Level: Not reported  
Operable Unit: SITEWIDE  
Primary Responsibility: Federal Enforcement  
Planning Status: Not reported  
Urgency Indicator: Not reported  
Action Anomaly: Not reported

For detailed financial records, contact EDR for a Site Report.:

Action Code: 002  
Action: POTENTIALLY RESPONSIBLE PARTY REMOVAL  
Date Started: 09/05/06  
Date Completed: 11/10/06  
Priority Level: Stabilized  
Operable Unit: REMEDIAL  
Primary Responsibility: Responsible Party  
Planning Status: Not reported  
Urgency Indicator: Time Critical  
Action Anomaly: Not reported

For detailed financial records, contact EDR for a Site Report.:

Action Code: 007  
Action: ADMINISTRATIVE ORDER ON CONSENT  
Date Started: / /  
Date Completed: 02/02/07  
Priority Level: Not reported  
Operable Unit: REMEDIAL  
Primary Responsibility: Federal Enforcement  
Planning Status: Not reported  
Urgency Indicator: Not reported  
Action Anomaly: Not reported

Map ID  
Direction  
Distance  
Elevation

MAP FINDINGS

Site

Database(s)

EDR ID Number  
EPA ID Number

**LOWER DUWAMISH WATERWAY (Continued)**

**1001217075**

For detailed financial records, contact EDR for a Site Report.:

Action Code: 002  
Action: Notice Letters Issued  
Date Started: / /  
Date Completed: 08/23/07  
Priority Level: Not reported  
Operable Unit: SITEWIDE  
Primary Responsibility: Federal Enforcement  
Planning Status: Not reported  
Urgency Indicator: Not reported  
Action Anomaly: Not reported

For detailed financial records, contact EDR for a Site Report.:

Action Code: 003  
Action: Notice Letters Issued  
Date Started: / /  
Date Completed: 03/25/08  
Priority Level: Not reported  
Operable Unit: SITEWIDE  
Primary Responsibility: Federal Enforcement  
Planning Status: Not reported  
Urgency Indicator: Not reported  
Action Anomaly: Not reported

For detailed financial records, contact EDR for a Site Report.:

Action Code: 005  
Action: Notice Letters Issued  
Date Started: / /  
Date Completed: 07/17/08  
Priority Level: Not reported  
Operable Unit: SITEWIDE  
Primary Responsibility: Federal Enforcement  
Planning Status: Not reported  
Urgency Indicator: Not reported  
Action Anomaly: Not reported

For detailed financial records, contact EDR for a Site Report.:

Action Code: 004  
Action: Notice Letters Issued  
Date Started: / /  
Date Completed: 07/17/08  
Priority Level: Not reported  
Operable Unit: SITEWIDE  
Primary Responsibility: Federal Enforcement  
Planning Status: Not reported  
Urgency Indicator: Not reported  
Action Anomaly: Not reported

For detailed financial records, contact EDR for a Site Report.:

Map ID  
Direction  
Distance  
Elevation

MAP FINDINGS

Site

Database(s)

EDR ID Number  
EPA ID Number

**LOWER DUWAMISH WATERWAY (Continued)**

**1001217075**

Action Code: 006  
Action: Notice Letters Issued  
Date Started: / /  
Date Completed: 01/29/09  
Priority Level: Not reported  
Operable Unit: SITEWIDE  
Primary Responsibility: Federal Enforcement  
Planning Status: Not reported  
Urgency Indicator: Not reported  
Action Anomaly: Not reported

For detailed financial records, contact EDR for a Site Report.:

Action Code: 007  
Action: Notice Letters Issued  
Date Started: / /  
Date Completed: 04/23/09  
Priority Level: Not reported  
Operable Unit: SITEWIDE  
Primary Responsibility: Federal Enforcement  
Planning Status: Not reported  
Urgency Indicator: Not reported  
Action Anomaly: Not reported

For detailed financial records, contact EDR for a Site Report.:

Action Code: 010  
Action: ADMINISTRATIVE ORDER ON CONSENT  
Date Started: / /  
Date Completed: 09/29/10  
Priority Level: Not reported  
Operable Unit: REMEDIAL  
Primary Responsibility: Federal Enforcement  
Planning Status: Not reported  
Urgency Indicator: Not reported  
Action Anomaly: Not reported

For detailed financial records, contact EDR for a Site Report.:

Action Code: 004  
Action: ENGINEERING EVALUATION/COST ANALYSIS  
Date Started: 09/28/07  
Date Completed: 09/30/10  
Priority Level: Not reported  
Operable Unit: REMEDIAL  
Primary Responsibility: Responsible Party  
Planning Status: Not reported  
Urgency Indicator: Not reported  
Action Anomaly: Not reported

For detailed financial records, contact EDR for a Site Report.:

Action Code: 008  
Action: ADMINISTRATIVE ORDER ON CONSENT  
Date Started: / /  
Date Completed: 12/01/10

Map ID  
Direction  
Distance  
Elevation

MAP FINDINGS

Site

Database(s)

EDR ID Number  
EPA ID Number

**LOWER DUWAMISH WATERWAY (Continued)**

**1001217075**

Priority Level: Not reported  
Operable Unit: SITEWIDE  
Primary Responsibility: Federal Enforcement  
Planning Status: Not reported  
Urgency Indicator: Not reported  
Action Anomaly: Not reported

For detailed financial records, contact EDR for a Site Report.:

Action Code: 009  
Action: Notice Letters Issued  
Date Started: / /  
Date Completed: 12/01/10  
Priority Level: Not reported  
Operable Unit: SITEWIDE  
Primary Responsibility: Federal Enforcement  
Planning Status: Not reported  
Urgency Indicator: Not reported  
Action Anomaly: Not reported

For detailed financial records, contact EDR for a Site Report.:

Action Code: 009  
Action: ADMINISTRATIVE ORDER ON CONSENT  
Date Started: / /  
Date Completed: 06/09/11  
Priority Level: Not reported  
Operable Unit: REMEDIAL  
Primary Responsibility: Federal Enforcement  
Planning Status: Not reported  
Urgency Indicator: Not reported  
Action Anomaly: Not reported

For detailed financial records, contact EDR for a Site Report.:

Action Code: 005  
Action: POTENTIALLY RESPONSIBLE PARTY REMOVAL  
Date Started: 01/24/11  
Date Completed: 07/15/11  
Priority Level: Stabilized  
Operable Unit: SITEWIDE  
Primary Responsibility: Responsible Party  
Planning Status: Not reported  
Urgency Indicator: Time Critical  
Action Anomaly: Not reported

For detailed financial records, contact EDR for a Site Report.:

Action Code: 006  
Action: POTENTIALLY RESPONSIBLE PARTY REMOVAL  
Date Started: 09/29/10  
Date Completed: 04/11/12  
Priority Level: Stabilized  
Operable Unit: REMEDIAL  
Primary Responsibility: Responsible Party

Map ID  
Direction  
Distance  
Elevation

MAP FINDINGS

Site

Database(s)

EDR ID Number  
EPA ID Number

**LOWER DUWAMISH WATERWAY (Continued)**

**1001217075**

Planning Status: Not reported  
Urgency Indicator: Time Critical  
Action Anomaly: Not reported

For detailed financial records, contact EDR for a Site Report.:

Action Code: 010  
Action: Notice Letters Issued  
Date Started: / /  
Date Completed: 04/23/12  
Priority Level: Not reported  
Operable Unit: SITEWIDE  
Primary Responsibility: Federal Enforcement  
Planning Status: Not reported  
Urgency Indicator: Not reported  
Action Anomaly: Not reported

For detailed financial records, contact EDR for a Site Report.:

Action Code: 011  
Action: Notice Letters Issued  
Date Started: / /  
Date Completed: 05/22/12  
Priority Level: Not reported  
Operable Unit: SITEWIDE  
Primary Responsibility: Federal Enforcement  
Planning Status: Not reported  
Urgency Indicator: Not reported  
Action Anomaly: Not reported

For detailed financial records, contact EDR for a Site Report.:

Action Code: 001  
Action: NATIONAL PRIORITIES LIST RESPONSIBLE PARTY SEARCH  
Date Started: 08/27/01  
Date Completed: 07/16/12  
Priority Level: Not reported  
Operable Unit: SITEWIDE  
Primary Responsibility: Federal Enforcement  
Planning Status: Not reported  
Urgency Indicator: Not reported  
Action Anomaly: Other Completion Anomaly

For detailed financial records, contact EDR for a Site Report.:

Action Code: 003  
Action: POTENTIALLY RESPONSIBLE PARTY REMOVAL  
Date Started: 04/28/09  
Date Completed: 07/30/12  
Priority Level: Stabilized  
Operable Unit: REMEDIAL  
Primary Responsibility: Responsible Party  
Planning Status: Not reported  
Urgency Indicator: Non-Time Critical  
Action Anomaly: Not reported

For detailed financial records, contact EDR for a Site Report.:

Map ID  
Direction  
Distance  
Elevation

MAP FINDINGS

Site

Database(s)

EDR ID Number  
EPA ID Number

**LOWER DUWAMISH WATERWAY (Continued)**

**1001217075**

Action Code: 011  
Action: ADMINISTRATIVE ORDER ON CONSENT  
Date Started: / /  
Date Completed: 11/05/12  
Priority Level: Not reported  
Operable Unit: REMEDIAL  
Primary Responsibility: Federal Enforcement  
Planning Status: Not reported  
Urgency Indicator: Not reported  
Action Anomaly: Not reported

For detailed financial records, contact EDR for a Site Report.:

Action Code: 012  
Action: Notice Letters Issued  
Date Started: / /  
Date Completed: 11/07/12  
Priority Level: Not reported  
Operable Unit: SITEWIDE  
Primary Responsibility: Federal Enforcement  
Planning Status: Not reported  
Urgency Indicator: Not reported  
Action Anomaly: Not reported

For detailed financial records, contact EDR for a Site Report.:

Action Code: 001  
Action: POTENTIALLY RESPONSIBLE PARTY REMEDIAL INVESTIGATION/FEASIBILITY STUDY  
Date Started: 12/20/00  
Date Completed: / /  
Priority Level: Not reported  
Operable Unit: REMEDIAL  
Primary Responsibility: Responsible Party  
Planning Status: Not reported  
Urgency Indicator: Not reported  
Action Anomaly: Not reported

For detailed financial records, contact EDR for a Site Report.:

Action Code: 002  
Action: TECHNICAL ASSISTANCE GRANT  
Date Started: 03/06/06  
Date Completed: / /  
Priority Level: Not reported  
Operable Unit: SITEWIDE  
Primary Responsibility: EPA Fund-Financed  
Planning Status: Not reported  
Urgency Indicator: Not reported  
Action Anomaly: Not reported

For detailed financial records, contact EDR for a Site Report.:

Action Code: 001  
Action: TECHNICAL ASSISTANCE  
Date Started: 08/15/09  
Date Completed: / /

Map ID  
Direction  
Distance  
Elevation

MAP FINDINGS

Site

Database(s)

EDR ID Number  
EPA ID Number

**LOWER DUWAMISH WATERWAY (Continued)**

**1001217075**

Priority Level: Not reported  
Operable Unit: REMEDIAL  
Primary Responsibility: EPA Fund-Financed  
Planning Status: Not reported  
Urgency Indicator: Not reported  
Action Anomaly: Not reported

For detailed financial records, contact EDR for a Site Report.:

Action Code: 003  
Action: ENGINEERING EVALUATION/COST ANALYSIS  
Date Started: 08/23/12  
Date Completed: / /  
Priority Level: Not reported  
Operable Unit: REMEDIAL  
Primary Responsibility: Responsible Party  
Planning Status: Not reported  
Urgency Indicator: Not reported  
Action Anomaly: Not reported

For detailed financial records, contact EDR for a Site Report.:

Action Code: 004  
Action: POTENTIALLY RESPONSIBLE PARTY REMOVAL  
Date Started: 11/19/12  
Date Completed: / /  
Priority Level: Not reported  
Operable Unit: REMEDIAL  
Primary Responsibility: Responsible Party  
Planning Status: Not reported  
Urgency Indicator: Non-Time Critical  
Action Anomaly: Not reported

For detailed financial records, contact EDR for a Site Report.:

Federal Register Details:

Fed Register Date: 09/13/01  
Fed Register Volume: 12  
Page Number: 34567

Fed Register Date: 12/01/00  
Fed Register Volume: 65  
Page Number: 75215

[Click this hyperlink](#) while viewing on your computer to access  
1694 additional US CERCLIS Financial: record(s) in the EDR Site Report.

FINDS:

Registry ID: 110009259729

Environmental Interest/Information System

CERCLIS (Comprehensive Environmental Response, Compensation, and Liability Information System) is the Superfund database that is used to support management in all phases of the Superfund program. The system contains information on all aspects of hazardous waste sites, including an inventory of sites, planned and actual site activities,

Map ID  
Direction  
Distance  
Elevation

MAP FINDINGS

Site

Database(s)

EDR ID Number  
EPA ID Number

**LOWER DUWAMISH WATERWAY (Continued)**

**1001217075**

and financial information.

ICIS (Integrated Compliance Information System) is the Integrated Compliance Information System and provides a database that, when complete, will contain integrated Enforcement and Compliance information across most of EPA's programs. The vision for ICIS is to replace EPA's independent databases that contain Enforcement data with a single repository for that information. Currently, ICIS contains all Federal Administrative and Judicial enforcement actions. This information is maintained in ICIS by EPA in the Regional offices and its Headquarters. A future release of ICIS will replace the Permit Compliance System (PCS) which supports the NPDES and will integrate that information with Federal actions already in the system. ICIS also has the capability to track other activities occurring in the Region that support Compliance and Enforcement programs. These include; Incident Tracking, Compliance Assistance, and Compliance Monitoring.

PRP:

PRP name:

ALASKA MARINE LINES, INC.  
AMERICAN CIVIL CONSTRUCTORS  
ASH GROVE CEMENT  
BALL CORPORATION  
BASIN OIL CO., INC.  
BAYER CROPSCIENCE LP  
BOEING COMPANY  
BOEING COMPANY  
BOEING COMPANY  
BOEING COMPANY  
BOYER TOWING & LOGISTICS  
BOYER, KIRSTEN  
BPB GYPSUM  
CASCADE BARGE & EQUIPMENT CO.  
CHEMITHON CORPORATION  
CITY OF SEATTLE  
CITY OF SEATTLE  
CITY OF SEATTLE  
CITY OF SEATTLE  
CITY OF TUKWILA  
CONTAINER PROPERTIES LLC  
CONTINENTAL CAN CO.  
CROWLEY MARINE SERVICES, INC.  
DELTA MARINE INDUSTRIES, INC.  
DOUGLAS MANAGEMENT CO.  
DUWAMISH SHIPYARD INC.  
EARLE M JORGENSEN CO  
EARLE M JORGENSEN CO  
EVERGREEN MARINE LEASING, INC.  
FIRST SOUTH PROPERTIES LLC  
FOX AVENUE LLC  
FRANK H. HOPKINS FAMILY LLC  
FRED HOPKINS/SEATTLE BOILER WORKS, INC.  
GARY MERLINO CONSTRUCTION CO.  
GENERAL RECYCLING OF WASHINGTON LLC  
GEORGIA-PACIFIC LLC  
GILMUR, JAMES  
GLACIER NORTHWEST, INC.



Map ID  
Direction  
Distance  
Elevation

MAP FINDINGS

Site

Database(s)

EDR ID Number  
EPA ID Number

**LOWER DUWAMISH WATERWAY (Continued)**

**1001217075**

GREAT WESTERN CHEMICAL COMPANY  
GUIMONT, WILLIAM  
HALVORSEN, MAIA  
HALVORSEN, MARY CATHERINE  
HURLEN, HARALD  
HURLEN, THOMAS  
INDUSTRIAL CONTAINER SERVICES  
INSURANCE AUTO AUCTIONS, INC.  
JORGENSEN FORGE CORPORATION  
KELLY-RYAN, INC.  
KIEWIT CONSTRUCTION  
KING COUNTY  
KING COUNTY  
LAFARGE CORPORATION  
LEHIGH CEMENT  
LONESTAR INVESTORS  
LONGVIEW FIBRE COMPANY  
MANSON CONSTRUCTION  
MERRILL CREEK HOLDINGS LLC  
MONSANTO CHEMICAL COMPANY  
MORTON MARINE EQUIPMENT, INC.  
NATIONAL STEEL CONSTRUCTION CO.

[Click this hyperlink](#) while viewing on your computer to access  
28 additional PRP: record(s) in the EDR Site Report.

**O93**  
**South**  
**1/8-1/4**  
**0.151 mi.**  
**799 ft.**

**PACIFIC TERMINALS LIMITED**  
**660 S OTHELLO**  
**SEATTLE, WA 98108**

**RCRA NonGen / NLR**  
**FINDS**  
**WA ALLSITES**

**1000252120**  
**WAD988467700**

**Site 1 of 3 in cluster O**

**Relative:**  
**Lower**

RCRA NonGen / NLR:

Date form received by agency: 08/25/1999

Facility name: PACIFIC TERMINALS LIMITED

Facility address: 660 S OTHELLO  
SEATTLE, WA 98108

EPA ID: WAD988467700  
Mailing address: 3480 W MARGINAL WAY SW  
SEATTLE, WA 98052

Contact: PACIFIC TERMINA PACIFIC TERMINA  
Contact address: 3480 W MARGINAL WAY SW  
SEATTLE, WA 98052

Contact country: US  
Contact telephone: (206)283-5505  
Contact email: Not reported

EPA Region: 10  
Land type: Private

Classification: Non-Generator

Description: Handler: Non-Generators do not presently generate hazardous waste

Owner/Operator Summary:

Owner/operator name: PACIFIC TERMINA P  
Owner/operator address: 660 S OTHELLO ST  
SEATTLE, WA 98108

Owner/operator country: US  
Owner/operator telephone: (206)763-2110

Map ID  
Direction  
Distance  
Elevation

MAP FINDINGS

Site

Database(s)

EDR ID Number  
EPA ID Number

**PACIFIC TERMINALS LIMITED (Continued)**

**1000252120**

Legal status: Private  
Owner/Operator Type: Owner  
Owner/Op start date: 05/02/1996  
Owner/Op end date: Not reported

Owner/operator name: WILLIAM H  
Owner/operator address: 660 S OTHELLO ST  
SEATTLE, WA 98108

Owner/operator country: US  
Owner/operator telephone: (206)763-2110  
Legal status: Private  
Owner/Operator Type: Operator  
Owner/Op start date: 03/26/1997  
Owner/Op end date: Not reported

Handler Activities Summary:

U.S. importer of hazardous waste: No  
Mixed waste (haz. and radioactive): No  
Recycler of hazardous waste: No  
Transporter of hazardous waste: No  
Treater, storer or disposer of HW: No  
Underground injection activity: No  
On-site burner exemption: No  
Furnace exemption: No  
Used oil fuel burner: No  
Used oil processor: No  
User oil refiner: No  
Used oil fuel marketer to burner: No  
Used oil Specification marketer: No  
Used oil transfer facility: No  
Used oil transporter: No

Violation Status: No violations found

Evaluation Action Summary:

Evaluation date: 12/08/1997  
Evaluation: COMPLIANCE ASSISTANCE VISIT  
Area of violation: Not reported  
Date achieved compliance: Not reported  
Evaluation lead agency: State

FINDS:

Registry ID: 110005349845

Environmental Interest/Information System

Washington Facility / Site Identification System (WA-FSIS) provides a means to query and display data maintained by the Washington Department of Ecology. This system contains key information for each facility/site that is currently, or has been, of interest to the Air Quality, Dam Safety, Hazardous Waste, Toxics Cleanup, and Water Quality Programs.

RCRAInfo is a national information system that supports the Resource Conservation and Recovery Act (RCRA) program through the tracking of events and activities related to facilities that generate, transport, and treat, store, or dispose of hazardous waste. RCRAInfo allows RCRA

Map ID  
 Direction  
 Distance  
 Elevation

MAP FINDINGS

Site

Database(s)

EDR ID Number  
 EPA ID Number

**PACIFIC TERMINALS LIMITED (Continued)**

**1000252120**

program staff to track the notification, permit, compliance, and corrective action activities required under RCRA.

ALLSITES:

Facility Id:	41689573
Latitude:	47.5371
Longitude:	-122.32241
Ecology Interest Type Code:	HWG
Facility ID:	41689573
Facility Company:	Pacific Terminals Limited
Interaction:	I
Interaction 1:	HWG
Interaction 2:	Hazardous Waste Generator
Ecology Program:	HAZWASTE
Program Data:	TURBOWASTE
Facility Alt.:	Not reported
Program ID:	WAD988467700
Date Interaction:	07/05/1989
Date Interaction 3:	07/05/1989

**O94**  
**South**  
**1/8-1/4**  
**0.152 mi.**  
**800 ft.**

**DINOL US INC SEATTLE**  
**650 S OTHELLO ST**  
**SEATTLE, WA 98108**  
**Site 2 of 3 in cluster O**

**RCRA NonGen / NLR** **1004794756**  
**FINDS** **WAH000005264**  
**WA ALLSITES**

**Relative:**  
**Lower**

RCRA NonGen / NLR:  
 Date form received by agency: 06/05/2000  
 Facility name: DINOL US INC SEATTLE  
 Facility address: 650 S OTHELLO ST  
 SEATTLE, WA 98108  
 EPA ID: WAH000005264  
 Mailing address: 14826 NE 95TH ST  
 REDMOND, WA 98052  
 Contact: DINOL US INC DINOL US INC  
 Contact address: 14826 NE 95TH ST  
 REDMOND, WA 98052  
 Contact country: US  
 Contact telephone: (000)000-0000  
 Contact email: Not reported  
 EPA Region: 10  
 Classification: Non-Generator  
 Description: Handler: Non-Generators do not presently generate hazardous waste

**Actual:**  
**8 ft.**

Owner/Operator Summary:  
 Owner/operator name: DINOL AB D  
 Owner/operator address: BOX 149 S-281 22 SWEDEN  
 HASSLEHOLM, S-281  
 Owner/operator country: US  
 Owner/operator telephone: (000)000-0000  
 Legal status: Private  
 Owner/Operator Type: Owner  
 Owner/Op start date: 05/20/1998  
 Owner/Op end date: Not reported

Map ID  
Direction  
Distance  
Elevation

MAP FINDINGS

Site

Database(s)

EDR ID Number  
EPA ID Number

**DINOL US INC SEATTLE (Continued)**

**1004794756**

Owner/operator name: LYLE S  
Owner/operator address: 18040 DES MOINES MEMORIAL DR STE 102  
BURIEN, WA 98148  
Owner/operator country: US  
Owner/operator telephone: (206)439-6385  
Legal status: Private  
Owner/Operator Type: Operator  
Owner/Op start date: 05/20/1998  
Owner/Op end date: Not reported

**Handler Activities Summary:**

U.S. importer of hazardous waste: No  
Mixed waste (haz. and radioactive): No  
Recycler of hazardous waste: No  
Transporter of hazardous waste: No  
Treater, storer or disposer of HW: No  
Underground injection activity: No  
On-site burner exemption: No  
Furnace exemption: No  
Used oil fuel burner: No  
Used oil processor: No  
User oil refiner: No  
Used oil fuel marketer to burner: No  
Used oil Specification marketer: No  
Used oil transfer facility: No  
Used oil transporter: No

Violation Status: No violations found

**FINDS:**

Registry ID: 110005392814

**Environmental Interest/Information System**

RCRAInfo is a national information system that supports the Resource Conservation and Recovery Act (RCRA) program through the tracking of events and activities related to facilities that generate, transport, and treat, store, or dispose of hazardous waste. RCRAInfo allows RCRA program staff to track the notification, permit, compliance, and corrective action activities required under RCRA.

**ALLSITES:**

Facility Id: 76518153  
Latitude: 47.5372409  
Longitude: -122.32515  
Ecology Interest Type Code: HWG  
Facility ID: 76518153  
Facility Company: Dinol US Inc Seattle  
Interaction: I  
Interaction 1: HWG  
Interaction 2: Hazardous Waste Generator  
Ecology Program: HAZWASTE  
Program Data: TURBOWASTE  
Facility Alt.: Not reported  
Program ID: WAH000005264  
Date Interaction: 05/20/1998

Map ID  
 Direction  
 Distance  
 Elevation

MAP FINDINGS

Site

Database(s)

EDR ID Number  
 EPA ID Number

**DINOL US INC SEATTLE (Continued)**

**1004794756**

Date Interaction 3: 05/20/1998

**O95**  
**South**  
**1/8-1/4**  
**0.152 mi.**  
**800 ft.**

**SEATTLE TRANSLOAD INC**  
**620 S OTHELLO ST**  
**SEATTLE, WA 98108**  
**Site 3 of 3 in cluster O**

**WA ALLSITES S110040170**  
**N/A**

**Relative:**  
**Lower**  
  
**Actual:**  
**8 ft.**

ALLSITES:  
 Facility Id: 22796  
 Latitude: 47.537639  
 Longitude: -122.32628  
 Ecology Interest Type Code: LSC  
 Facility ID: 22796  
 Facility Company: Seattle Transload Inc  
 Interaction: I  
 Interaction 1: LSC  
 Interaction 2: Local Source Control  
 Ecology Program: HAZWASTE  
 Program Data: LSC  
 Facility Alt.: Seattle Transload Inc  
 Program ID: Not reported  
 Date Interaction: 07/30/2009  
 Date Interaction 3: 07/30/2009  
  
 Facility/Site Interaction T: 88425  
 Geographic Location Identifier (Alias Facid): 22796  
 Interaction (Aka Env Int) Type Code: LSC  
 Interaction (Aka Env Int) Description: Local Source Control  
 Interaction Status: I  
 Federal Program Identifier: Not reported  
 Interaction Start Date: 07/30/2009  
 Interaction End Date: 04/29/2010  
 prgm\_facil: Seattle Transload Inc  
 cur\_sys\_pr: HAZWASTE  
 cur\_sys\_nm: LSC

**P96**  
**NNW**  
**1/8-1/4**  
**0.156 mi.**  
**823 ft.**

**SOUTH SEATTLE COMMUNITY COLLEGE**  
**DUWAMISH APPRENTICESHIP &**  
**SEATTLE, WA 98108**  
**Site 1 of 2 in cluster P**

**WA ALLSITES U003311196**  
**WA UST N/A**

**Relative:**  
**Higher**  
  
**Actual:**  
**10 ft.**

ALLSITES:  
 Facility Id: 11887871  
 Latitude: 47.540742  
 Longitude: -122.32329  
 Ecology Interest Type Code: UST  
 Facility ID: 11887871  
 Facility Company: SOUTH SEATTLE COMMUNITY COLLEGE MARGINAL  
 Interaction: A  
 Interaction 1: UST  
 Interaction 2: Underground Storage Tank  
 Ecology Program: TOXICS

Map ID  
Direction  
Distance  
Elevation

MAP FINDINGS

Site

Database(s)

EDR ID Number  
EPA ID Number

**SOUTH SEATTLE COMMUNITY COLLEGE (Continued)**

**U003311196**

Program Data: ISIS  
Facility Alt.: Not reported  
Program ID: 7405  
Date Interaction: 03/20/2000  
Date Interaction 3: 03/20/2000

UST:

Facility ID: 11887871  
Site Id: 7405  
UBI: 5780762390010005  
Phone Number: 2067686417  
Decimal Latitude: 47.540742000000002  
Decimal Longitude: -122.323294

Tank Name: B-1  
Tag Number: A3651  
Tank Status: Removed  
Tank Status Date: 08/06/1996  
Tank Install Date: 00/01/1982  
Tank Closure Date: Not reported  
Capacity Range: Not reported  
Tank Permit Expiration Date: 07/01/1994  
Tank Upgrade Date: 04/17/1998  
Tank Spill Prevention: 25 Gallons or Less  
Tank Overfill Prevention: 25 Gallons or less  
Tank Material: Steel  
Tank Construction: Single Wall Tank  
Tank Tightness Test: Not reported  
Tank Corrosion Protection: Sacrificial Anode  
Tank Manifold: Not reported  
Tank Release Detection: Interstitial Monitoring  
Tank SFC Type: Not reported  
Pipe Material: Steel  
Pipe Construction: Single Wall Pipe  
Pipe Primary Release Detection: Not reported  
Pipe Second Release Detection: Not reported  
Pipe Corrosion Protection: Coated Only  
Pipe Pumping System: Product Removed by R  
Responsible Unit: NORTHWEST  
Dispencer/Pump SFC Type: Not reported

Tank Name: B-1D  
Tag Number: A3651  
Tank Status: Closure in Process  
Tank Status Date: 08/09/2007  
Tank Install Date: 00/01/1994  
Tank Closure Date: Not reported  
Capacity Range: 111 TO 1,100 Gallons  
Tank Permit Expiration Date: 06/30/2008  
Tank Upgrade Date: 04/01/1994  
Tank Spill Prevention: 25 Gallons or Less  
Tank Overfill Prevention: 25 Gallons or less  
Tank Material: Dielectric Coated Steel  
Tank Construction: Double Wall Tank  
Tank Tightness Test: Not reported

Map ID  
Direction  
Distance  
Elevation

MAP FINDINGS

Site

Database(s)

EDR ID Number  
EPA ID Number

**SOUTH SEATTLE COMMUNITY COLLEGE (Continued)**

**U003311196**

Tank Corrosion Protection: Sacrificial Anode  
Tank Manifold: Not reported  
Tank Release Detection: Interstitial Monitoring  
Tank SFC Type: Not reported  
Pipe Material: No Piping Attached to Tank  
Pipe Construction: No Piping Attached to Tank  
Pipe Primary Release Detection: Not reported  
Pipe Second Release Detection: Not reported  
Pipe Corrosion Protection: Not reported  
Pipe Pumping System: Product Removed by R  
Responsible Unit: NORTHWEST  
Dispencer/Pump SFC Type: Not reported

Tank Name: H-1  
Tag Number: A3651  
Tank Status: Closed in Place  
Tank Status Date: 08/06/1996  
Tank Install Date: 00/31/1964  
Tank Closure Date: Not reported  
Capacity Range: 111 TO 1,100 Gallons  
Tank Permit Expiration Date: Not reported  
Tank Upgrade Date: Not reported  
Tank Spill Prevention: Not reported  
Tank Overfill Prevention: Not reported  
Tank Material: Not reported  
Tank Construction: Not reported  
Tank Tightness Test: Not reported  
Tank Corrosion Protection: Not reported  
Tank Manifold: Not reported  
Tank Release Detection: Not reported  
Tank SFC Type: Not reported  
Pipe Material: Not reported  
Pipe Construction: Not reported  
Pipe Primary Release Detection: Not reported  
Pipe Second Release Detection: Not reported  
Pipe Corrosion Protection: Not reported  
Pipe Pumping System: Not reported  
Responsible Unit: NORTHWEST  
Dispencer/Pump SFC Type: Not reported

**P97  
NNW  
1/8-1/4  
0.156 mi.  
823 ft.**

**WESTERN WASHINGTON APPRENT T  
6770 E MARGINAL WAY S BLDG D  
SEATTLE, WA 98108  
Site 2 of 2 in cluster P**

**RCRA NonGen / NLR 1000403355  
FINDS WAD988468724  
WA ALLSITES**

**Relative:  
Higher**

RCRA NonGen / NLR:  
Date form received by agency: 09/11/1989  
Facility name: WESTERN WASHINGTON APPRENT T  
Facility address: 6770 E MARGINAL WAY S BLDG D  
SEATTLE, WA 98108  
EPA ID: WAD988468724  
Contact: WESTERN WASHING WESTERN WASHING  
Contact address: 6770 E MARGINAL WAY S BLDG D  
SEATTLE, WA 98108-3405  
Contact country: US  
Contact telephone: (000)000-0000

**Actual:  
10 ft.**

Map ID  
Direction  
Distance  
Elevation

MAP FINDINGS

Site

Database(s)

EDR ID Number  
EPA ID Number

**WESTERN WASHINGTON APPRENT T (Continued)**

**1000403355**

Contact email: Not reported  
EPA Region: 10  
Classification: Non-Generator  
Description: Handler: Non-Generators do not presently generate hazardous waste

**Owner/Operator Summary:**

Owner/operator name: WESTERN WASHING W  
Owner/operator address: 6770 E MARGINAL WAY S BLDG D  
SEATTLE, WA 98108  
Owner/operator country: US  
Owner/operator telephone: (000)000-0000  
Legal status: Private  
Owner/Operator Type: Owner  
Owner/Op start date: 05/02/1996  
Owner/Op end date: Not reported

**Handler Activities Summary:**

U.S. importer of hazardous waste: No  
Mixed waste (haz. and radioactive): No  
Recycler of hazardous waste: No  
Transporter of hazardous waste: No  
Treater, storer or disposer of HW: No  
Underground injection activity: No  
On-site burner exemption: No  
Furnace exemption: No  
Used oil fuel burner: No  
Used oil processor: No  
User oil refiner: No  
Used oil fuel marketer to burner: No  
Used oil Specification marketer: No  
Used oil transfer facility: No  
Used oil transporter: No

Violation Status: No violations found

**FINDS:**

Registry ID: 110005350324

**Environmental Interest/Information System**

RCRAInfo is a national information system that supports the Resource Conservation and Recovery Act (RCRA) program through the tracking of events and activities related to facilities that generate, transport, and treat, store, or dispose of hazardous waste. RCRAInfo allows RCRA program staff to track the notification, permit, compliance, and corrective action activities required under RCRA.

**ALLSITES:**

Facility Id: 18985948  
Latitude: 47.54178  
Longitude: -122.32535  
Ecology Interest Type Code: HWG  
Facility ID: 18985948  
Facility Company: Western Washington Apprent T  
Interaction: I



Map ID  
 Direction  
 Distance  
 Elevation

MAP FINDINGS

Site

Database(s)

EDR ID Number  
 EPA ID Number

**WESTERN WASHINGTON APPRENT T (Continued)**

**1000403355**

Interaction 1:	HWG
Interaction 2:	Hazardous Waste Generator
Ecology Program:	HAZWASTE
Program Data:	TURBOWASTE
Facility Alt.:	Not reported
Program ID:	WAD988468724
Date Interaction:	09/11/1989
Date Interaction 3:	09/11/1989

**Q98**  
**NNE**  
 1/8-1/4  
 0.158 mi.  
 833 ft.

**INLAND TRANSPORTATION CO**  
**6737 CORSON AVE S**  
**SEATTLE, WA 98108**  
 Site 1 of 4 in cluster Q

**WA ALLSITES**  
**WA CSCSL NFA**  
**WA BROWNFIELDS**

**S110035984**  
**N/A**

**Relative:**  
**Higher**

**ALLSITES:**  
 Facility Id: 2134  
 Latitude: 47.5427434  
 Longitude: -122.32630  
 Ecology Interest Type Code: HWG  
 Facility ID: 2134  
 Facility Company: INLAND TRANSPORTATION CO  
 Interaction: I  
 Interaction 1: SCS  
 Interaction 2: State Cleanup Site  
 Ecology Program: TOXICS  
 Program Data: ISIS  
 Facility Alt.: INLAND TRANSPORTATION CO  
 Program ID: Not reported  
 Date Interaction: 01/01/1900  
 Date Interaction 3: 01/01/1900

**Actual:**  
**14 ft.**

Facility ID: 2134  
 Facility Company: INLAND TRANSPORTATION CO  
 Interaction: I  
 Interaction 1: HWG  
 Interaction 2: Hazardous Waste Generator  
 Ecology Program: HAZWASTE  
 Program Data: TURBOWASTE  
 Facility Alt.: Not reported  
 Program ID: WAD007942733  
 Date Interaction: 09/09/1980  
 Date Interaction 3: 09/09/1980

Facility ID: 2134  
 Facility Company: INLAND TRANSPORTATION CO  
 Interaction: I  
 Interaction 1: LUST  
 Interaction 2: LUST Facility  
 Ecology Program: TOXICS  
 Program Data: ISIS  
 Facility Alt.: Not reported  
 Program ID: 1940  
 Date Interaction: 06/11/1990  
 Date Interaction 3: 06/11/1990

Facility ID: 2134

Map ID  
Direction  
Distance  
Elevation

MAP FINDINGS

Site

Database(s)

EDR ID Number  
EPA ID Number

**INLAND TRANSPORTATION CO (Continued)**

**S110035984**

Facility Company: INLAND TRANSPORTATION CO  
Interaction: I  
Interaction 1: HWP  
Interaction 2: Hazardous Waste Planner  
Ecology Program: HAZWASTE  
Program Data: HWPPRT  
Facility Alt.: Not reported  
Program ID: WAD007942733  
Date Interaction: 01/01/1991  
Date Interaction 3: 01/01/1991

Facility ID: 2134  
Facility Company: INLAND TRANSPORTATION CO  
Interaction: I  
Interaction 1: UST  
Interaction 2: Underground Storage Tank  
Ecology Program: TOXICS  
Program Data: ISIS  
Facility Alt.: Not reported  
Program ID: 1940  
Date Interaction: 03/20/2000  
Date Interaction 3: 03/20/2000

Facility/Site Interaction T: 3636  
Geographic Location Identifier (Alias Facid): 2134  
Interaction (Aka Env Int) Type Code: SCS  
Interaction (Aka Env Int) Description: State Cleanup Site  
Interaction Status: I  
Federal Program Identifier: Not reported  
Interaction Start Date: 01/01/1900  
Interaction End Date: 07/13/1998  
prgm\_facil: INLAND TRANSPORTATION CO  
cur\_sys\_pr: TOXICS  
cur\_sys\_nm: ISIS

Facility/Site Interaction T: 88501  
Geographic Location Identifier (Alias Facid): 2134  
Interaction (Aka Env Int) Type Code: HWG  
Interaction (Aka Env Int) Description: Hazardous Waste Generator  
Interaction Status: I  
Federal Program Identifier: WAD007942733  
Interaction Start Date: 09/09/1980  
Interaction End Date: 12/31/1991  
prgm\_facil: Not reported  
cur\_sys\_pr: HAZWASTE  
cur\_sys\_nm: TURBOWASTE

Facility/Site Interaction T: 88502  
Geographic Location Identifier (Alias Facid): 2134  
Interaction (Aka Env Int) Type Code: LUST  
Interaction (Aka Env Int) Description: LUST Facility  
Interaction Status: I  
Federal Program Identifier: 1940  
Interaction Start Date: 06/11/1990  
Interaction End Date: 05/27/1997  
prgm\_facil: Not reported  
cur\_sys\_pr: TOXICS

Map ID  
Direction  
Distance  
Elevation

MAP FINDINGS

Site

Database(s)

EDR ID Number  
EPA ID Number

**INLAND TRANSPORTATION CO (Continued)**

**S110035984**

cur\_sys\_nm: ISIS

Facility/Site Interaction T: 88503  
Geographic Location Identifier (Alias Facid): 2134  
Interaction (Aka Env Int) Type Code: HWP  
Interaction (Aka Env Int) Description: Hazardous Waste Planner  
Interaction Status: I  
Federal Program Identifier: WAD007942733  
Interaction Start Date: 01/01/1991  
Interaction End Date: 12/31/1991  
prgm\_facil: Not reported  
cur\_sys\_pr: HAZWASTE  
cur\_sys\_nm: HWPPRT

Facility/Site Interaction T: 88504  
Geographic Location Identifier (Alias Facid): 2134  
Interaction (Aka Env Int) Type Code: UST  
Interaction (Aka Env Int) Description: Underground Storage Tank  
Interaction Status: I  
Federal Program Identifier: 1940  
Interaction Start Date: 03/20/2000  
Interaction End Date: 03/20/2000  
prgm\_facil: Not reported  
cur\_sys\_pr: TOXICS  
cur\_sys\_nm: ISIS

Facility Id: 2134  
Latitude: 47.5427434  
Longitude: -122.32630  
Ecology Interest Type Code: LUST

Facility ID: 2134  
Facility Company: INLAND TRANSPORTATION CO  
Interaction: I  
Interaction 1: SCS  
Interaction 2: State Cleanup Site  
Ecology Program: TOXICS  
Program Data: ISIS  
Facility Alt.: INLAND TRANSPORTATION CO  
Program ID: Not reported  
Date Interaction: 01/01/1900  
Date Interaction 3: 01/01/1900

Facility ID: 2134  
Facility Company: INLAND TRANSPORTATION CO  
Interaction: I  
Interaction 1: HWG  
Interaction 2: Hazardous Waste Generator  
Ecology Program: HAZWASTE  
Program Data: TURBOWASTE  
Facility Alt.: Not reported  
Program ID: WAD007942733  
Date Interaction: 09/09/1980  
Date Interaction 3: 09/09/1980

Facility ID: 2134  
Facility Company: INLAND TRANSPORTATION CO

Map ID  
Direction  
Distance  
Elevation

MAP FINDINGS

Site

Database(s)

EDR ID Number  
EPA ID Number

**INLAND TRANSPORTATION CO (Continued)**

**S110035984**

Interaction:	I
Interaction 1:	LUST
Interaction 2:	LUST Facility
Ecology Program:	TOXICS
Program Data:	ISIS
Facility Alt.:	Not reported
Program ID:	1940
Date Interaction:	06/11/1990
Date Interaction 3:	06/11/1990
Facility ID:	2134
Facility Company:	INLAND TRANSPORTATION CO
Interaction:	I
Interaction 1:	HWP
Interaction 2:	Hazardous Waste Planner
Ecology Program:	HAZWASTE
Program Data:	HWPPRT
Facility Alt.:	Not reported
Program ID:	WAD007942733
Date Interaction:	01/01/1991
Date Interaction 3:	01/01/1991
Facility ID:	2134
Facility Company:	INLAND TRANSPORTATION CO
Interaction:	I
Interaction 1:	UST
Interaction 2:	Underground Storage Tank
Ecology Program:	TOXICS
Program Data:	ISIS
Facility Alt.:	Not reported
Program ID:	1940
Date Interaction:	03/20/2000
Date Interaction 3:	03/20/2000
Facility/Site Interaction T:	3636
Geographic Location Identifier (Alias Facid):	2134
Interaction (Aka Env Int) Type Code:	SCS
Interaction (Aka Env Int) Description:	State Cleanup Site
Interaction Status:	I
Federal Program Identifier:	Not reported
Interaction Start Date:	01/01/1900
Interaction End Date:	07/13/1998
prgm_facil:	INLAND TRANSPORTATION CO
cur_sys_pr:	TOXICS
cur_sys_nm:	ISIS
Facility/Site Interaction T:	88501
Geographic Location Identifier (Alias Facid):	2134
Interaction (Aka Env Int) Type Code:	HWG
Interaction (Aka Env Int) Description:	Hazardous Waste Generator
Interaction Status:	I
Federal Program Identifier:	WAD007942733
Interaction Start Date:	09/09/1980
Interaction End Date:	12/31/1991
prgm_facil:	Not reported
cur_sys_pr:	HAZWASTE
cur_sys_nm:	TURBOWASTE

Map ID  
Direction  
Distance  
Elevation

MAP FINDINGS

Site

Database(s)

EDR ID Number  
EPA ID Number

**INLAND TRANSPORTATION CO (Continued)**

**S110035984**

Facility/Site Interaction T: 88502  
Geographic Location Identifier (Alias Facid): 2134  
Interaction (Aka Env Int) Type Code: LUST  
Interaction (Aka Env Int) Description: LUST Facility  
Interaction Status: I  
Federal Program Identifier: 1940  
Interaction Start Date: 06/11/1990  
Interaction End Date: 05/27/1997  
prgm\_facil: Not reported  
cur\_sys\_pr: TOXICS  
cur\_sys\_nm: ISIS

Facility/Site Interaction T: 88503  
Geographic Location Identifier (Alias Facid): 2134  
Interaction (Aka Env Int) Type Code: HWP  
Interaction (Aka Env Int) Description: Hazardous Waste Planner  
Interaction Status: I  
Federal Program Identifier: WAD007942733  
Interaction Start Date: 01/01/1991  
Interaction End Date: 12/31/1991  
prgm\_facil: Not reported  
cur\_sys\_pr: HAZWASTE  
cur\_sys\_nm: HWPPRT

Facility/Site Interaction T: 88504  
Geographic Location Identifier (Alias Facid): 2134  
Interaction (Aka Env Int) Type Code: UST  
Interaction (Aka Env Int) Description: Underground Storage Tank  
Interaction Status: I  
Federal Program Identifier: 1940  
Interaction Start Date: 03/20/2000  
Interaction End Date: 03/20/2000  
prgm\_facil: Not reported  
cur\_sys\_pr: TOXICS  
cur\_sys\_nm: ISIS

Facility Id: 2134  
Latitude: 47.5427434  
Longitude: -122.32630  
Ecology Interest Type Code: SCS  
Facility ID: 2134  
Facility Company: INLAND TRANSPORTATION CO  
Interaction: I  
Interaction 1: SCS  
Interaction 2: State Cleanup Site  
Ecology Program: TOXICS  
Program Data: ISIS  
Facility Alt.: INLAND TRANSPORTATION CO  
Program ID: Not reported  
Date Interaction: 01/01/1900  
Date Interaction 3: 01/01/1900

Facility ID: 2134  
Facility Company: INLAND TRANSPORTATION CO  
Interaction: I  
Interaction 1: HWG

Map ID  
Direction  
Distance  
Elevation

MAP FINDINGS

Site

Database(s)

EDR ID Number  
EPA ID Number

**INLAND TRANSPORTATION CO (Continued)**

**S110035984**

Interaction 2:	Hazardous Waste Generator
Ecology Program:	HAZWASTE
Program Data:	TURBOWASTE
Facility Alt.:	Not reported
Program ID:	WAD007942733
Date Interaction:	09/09/1980
Date Interaction 3:	09/09/1980
Facility ID:	2134
Facility Company:	INLAND TRANSPORTATION CO
Interaction:	I
Interaction 1:	LUST
Interaction 2:	LUST Facility
Ecology Program:	TOXICS
Program Data:	ISIS
Facility Alt.:	Not reported
Program ID:	1940
Date Interaction:	06/11/1990
Date Interaction 3:	06/11/1990
Facility ID:	2134
Facility Company:	INLAND TRANSPORTATION CO
Interaction:	I
Interaction 1:	HWP
Interaction 2:	Hazardous Waste Planner
Ecology Program:	HAZWASTE
Program Data:	HWPPRT
Facility Alt.:	Not reported
Program ID:	WAD007942733
Date Interaction:	01/01/1991
Date Interaction 3:	01/01/1991
Facility ID:	2134
Facility Company:	INLAND TRANSPORTATION CO
Interaction:	I
Interaction 1:	UST
Interaction 2:	Underground Storage Tank
Ecology Program:	TOXICS
Program Data:	ISIS
Facility Alt.:	Not reported
Program ID:	1940
Date Interaction:	03/20/2000
Date Interaction 3:	03/20/2000
Facility/Site Interaction T:	3636
Geographic Location Identifier (Alias Facid):	2134
Interaction (Aka Env Int) Type Code:	SCS
Interaction (Aka Env Int) Description:	State Cleanup Site
Interaction Status:	I
Federal Program Identifier:	Not reported
Interaction Start Date:	01/01/1900
Interaction End Date:	07/13/1998
prgm_facil:	INLAND TRANSPORTATION CO
cur_sys_pr:	TOXICS
cur_sys_nm:	ISIS
Facility/Site Interaction T:	88501

Map ID  
Direction  
Distance  
Elevation

MAP FINDINGS

Site

Database(s)

EDR ID Number  
EPA ID Number

**INLAND TRANSPORTATION CO (Continued)**

**S110035984**

Geographic Location Identifier (Alias Facid): 2134  
Interaction (Aka Env Int) Type Code: HWG  
Interaction (Aka Env Int) Description: Hazardous Waste Generator  
Interaction Status: I  
Federal Program Identifier: WAD007942733  
Interaction Start Date: 09/09/1980  
Interaction End Date: 12/31/1991  
prgm\_facil: Not reported  
cur\_sys\_pr: HAZWASTE  
cur\_sys\_nm: TURBOWASTE

Facility/Site Interaction T: 88502  
Geographic Location Identifier (Alias Facid): 2134  
Interaction (Aka Env Int) Type Code: LUST  
Interaction (Aka Env Int) Description: LUST Facility  
Interaction Status: I  
Federal Program Identifier: 1940  
Interaction Start Date: 06/11/1990  
Interaction End Date: 05/27/1997  
prgm\_facil: Not reported  
cur\_sys\_pr: TOXICS  
cur\_sys\_nm: ISIS

Facility/Site Interaction T: 88503  
Geographic Location Identifier (Alias Facid): 2134  
Interaction (Aka Env Int) Type Code: HWP  
Interaction (Aka Env Int) Description: Hazardous Waste Planner  
Interaction Status: I  
Federal Program Identifier: WAD007942733  
Interaction Start Date: 01/01/1991  
Interaction End Date: 12/31/1991  
prgm\_facil: Not reported  
cur\_sys\_pr: HAZWASTE  
cur\_sys\_nm: HWPprt

Facility/Site Interaction T: 88504  
Geographic Location Identifier (Alias Facid): 2134  
Interaction (Aka Env Int) Type Code: UST  
Interaction (Aka Env Int) Description: Underground Storage Tank  
Interaction Status: I  
Federal Program Identifier: 1940  
Interaction Start Date: 03/20/2000  
Interaction End Date: 03/20/2000  
prgm\_facil: Not reported  
cur\_sys\_pr: TOXICS  
cur\_sys\_nm: ISIS

Facility Id: 2134  
Latitude: 47.5427434  
Longitude: -122.32630  
Ecology Interest Type Code: HWP  
Facility ID: 2134  
Facility Company: INLAND TRANSPORTATION CO  
Interaction: I  
Interaction 1: SCS  
Interaction 2: State Cleanup Site

Map ID  
Direction  
Distance  
Elevation

MAP FINDINGS

Site

Database(s)

EDR ID Number  
EPA ID Number

**INLAND TRANSPORTATION CO (Continued)**

**S110035984**

Ecology Program: TOXICS  
Program Data: ISIS  
Facility Alt.: INLAND TRANSPORTATION CO  
Program ID: Not reported  
Date Interaction: 01/01/1900  
Date Interaction 3: 01/01/1900

Facility ID: 2134  
Facility Company: INLAND TRANSPORTATION CO  
Interaction: I  
Interaction 1: HWG  
Interaction 2: Hazardous Waste Generator  
Ecology Program: HAZWASTE  
Program Data: TURBOWASTE  
Facility Alt.: Not reported  
Program ID: WAD007942733  
Date Interaction: 09/09/1980  
Date Interaction 3: 09/09/1980

Facility ID: 2134  
Facility Company: INLAND TRANSPORTATION CO  
Interaction: I  
Interaction 1: LUST  
Interaction 2: LUST Facility  
Ecology Program: TOXICS  
Program Data: ISIS  
Facility Alt.: Not reported  
Program ID: 1940  
Date Interaction: 06/11/1990  
Date Interaction 3: 06/11/1990

Facility ID: 2134  
Facility Company: INLAND TRANSPORTATION CO  
Interaction: I  
Interaction 1: HWP  
Interaction 2: Hazardous Waste Planner  
Ecology Program: HAZWASTE  
Program Data: HWPPRT  
Facility Alt.: Not reported  
Program ID: WAD007942733  
Date Interaction: 01/01/1991  
Date Interaction 3: 01/01/1991

Facility ID: 2134  
Facility Company: INLAND TRANSPORTATION CO  
Interaction: I  
Interaction 1: UST  
Interaction 2: Underground Storage Tank  
Ecology Program: TOXICS  
Program Data: ISIS  
Facility Alt.: Not reported  
Program ID: 1940  
Date Interaction: 03/20/2000  
Date Interaction 3: 03/20/2000

Facility/Site Interaction T: 3636  
Geographic Location Identifier (Alias Facid): 2134



Map ID  
Direction  
Distance  
Elevation

MAP FINDINGS

Site

Database(s)

EDR ID Number  
EPA ID Number

**INLAND TRANSPORTATION CO (Continued)**

**S110035984**

Interaction (Aka Env Int) Type Code: SCS  
Interaction (Aka Env Int) Description: State Cleanup Site  
Interaction Status: I  
Federal Program Identifier: Not reported  
Interaction Start Date: 01/01/1900  
Interaction End Date: 07/13/1998  
prgm\_facil: INLAND TRANSPORTATION CO  
cur\_sys\_pr: TOXICS  
cur\_sys\_nm: ISIS

Facility/Site Interaction T: 88501  
Geographic Location Identifier (Alias Facid): 2134  
Interaction (Aka Env Int) Type Code: HWG  
Interaction (Aka Env Int) Description: Hazardous Waste Generator  
Interaction Status: I  
Federal Program Identifier: WAD007942733  
Interaction Start Date: 09/09/1980  
Interaction End Date: 12/31/1991  
prgm\_facil: Not reported  
cur\_sys\_pr: HAZWASTE  
cur\_sys\_nm: TURBOWASTE

Facility/Site Interaction T: 88502  
Geographic Location Identifier (Alias Facid): 2134  
Interaction (Aka Env Int) Type Code: LUST  
Interaction (Aka Env Int) Description: LUST Facility  
Interaction Status: I  
Federal Program Identifier: 1940  
Interaction Start Date: 06/11/1990  
Interaction End Date: 05/27/1997  
prgm\_facil: Not reported  
cur\_sys\_pr: TOXICS  
cur\_sys\_nm: ISIS

Facility/Site Interaction T: 88503  
Geographic Location Identifier (Alias Facid): 2134  
Interaction (Aka Env Int) Type Code: HWP  
Interaction (Aka Env Int) Description: Hazardous Waste Planner  
Interaction Status: I  
Federal Program Identifier: WAD007942733  
Interaction Start Date: 01/01/1991  
Interaction End Date: 12/31/1991  
prgm\_facil: Not reported  
cur\_sys\_pr: HAZWASTE  
cur\_sys\_nm: HWPPRT

Facility/Site Interaction T: 88504  
Geographic Location Identifier (Alias Facid): 2134  
Interaction (Aka Env Int) Type Code: UST  
Interaction (Aka Env Int) Description: Underground Storage Tank  
Interaction Status: I  
Federal Program Identifier: 1940  
Interaction Start Date: 03/20/2000  
Interaction End Date: 03/20/2000  
prgm\_facil: Not reported  
cur\_sys\_pr: TOXICS  
cur\_sys\_nm: ISIS

Map ID  
Direction  
Distance  
Elevation

MAP FINDINGS

Site

Database(s)

EDR ID Number  
EPA ID Number

**INLAND TRANSPORTATION CO (Continued)**

**S110035984**

Facility Id: 2134  
Latitude: 47.5427434  
Longitude: -122.32630  
Ecology Interest Type Code: UST  
Facility ID: 2134  
Facility Company: INLAND TRANSPORTATION CO  
Interaction: I  
Interaction 1: SCS  
Interaction 2: State Cleanup Site  
Ecology Program: TOXICS  
Program Data: ISIS  
Facility Alt.: INLAND TRANSPORTATION CO  
Program ID: Not reported  
Date Interaction: 01/01/1900  
Date Interaction 3: 01/01/1900

Facility ID: 2134  
Facility Company: INLAND TRANSPORTATION CO  
Interaction: I  
Interaction 1: HWG  
Interaction 2: Hazardous Waste Generator  
Ecology Program: HAZWASTE  
Program Data: TURBOWASTE  
Facility Alt.: Not reported  
Program ID: WAD007942733  
Date Interaction: 09/09/1980  
Date Interaction 3: 09/09/1980

Facility ID: 2134  
Facility Company: INLAND TRANSPORTATION CO  
Interaction: I  
Interaction 1: LUST  
Interaction 2: LUST Facility  
Ecology Program: TOXICS  
Program Data: ISIS  
Facility Alt.: Not reported  
Program ID: 1940  
Date Interaction: 06/11/1990  
Date Interaction 3: 06/11/1990

Facility ID: 2134  
Facility Company: INLAND TRANSPORTATION CO  
Interaction: I  
Interaction 1: HWP  
Interaction 2: Hazardous Waste Planner  
Ecology Program: HAZWASTE  
Program Data: HWPPRT  
Facility Alt.: Not reported  
Program ID: WAD007942733  
Date Interaction: 01/01/1991  
Date Interaction 3: 01/01/1991

Facility ID: 2134  
Facility Company: INLAND TRANSPORTATION CO  
Interaction: I  
Interaction 1: UST  
Interaction 2: Underground Storage Tank

Map ID  
Direction  
Distance  
Elevation

MAP FINDINGS

Site

Database(s)

EDR ID Number  
EPA ID Number

**INLAND TRANSPORTATION CO (Continued)**

**S110035984**

Ecology Program:	TOXICS
Program Data:	ISIS
Facility Alt.:	Not reported
Program ID:	1940
Date Interaction:	03/20/2000
Date Interaction 3:	03/20/2000
Facility/Site Interaction T:	3636
Geographic Location Identifier (Alias Facid):	2134
Interaction (Aka Env Int) Type Code:	SCS
Interaction (Aka Env Int) Description:	State Cleanup Site
Interaction Status:	I
Federal Program Identifier:	Not reported
Interaction Start Date:	01/01/1900
Interaction End Date:	07/13/1998
prgm_facil:	INLAND TRANSPORTATION CO
cur_sys_pr:	TOXICS
cur_sys_nm:	ISIS
Facility/Site Interaction T:	88501
Geographic Location Identifier (Alias Facid):	2134
Interaction (Aka Env Int) Type Code:	HWG
Interaction (Aka Env Int) Description:	Hazardous Waste Generator
Interaction Status:	I
Federal Program Identifier:	WAD007942733
Interaction Start Date:	09/09/1980
Interaction End Date:	12/31/1991
prgm_facil:	Not reported
cur_sys_pr:	HAZWASTE
cur_sys_nm:	TURBOWASTE
Facility/Site Interaction T:	88502
Geographic Location Identifier (Alias Facid):	2134
Interaction (Aka Env Int) Type Code:	LUST
Interaction (Aka Env Int) Description:	LUST Facility
Interaction Status:	I
Federal Program Identifier:	1940
Interaction Start Date:	06/11/1990
Interaction End Date:	05/27/1997
prgm_facil:	Not reported
cur_sys_pr:	TOXICS
cur_sys_nm:	ISIS
Facility/Site Interaction T:	88503
Geographic Location Identifier (Alias Facid):	2134
Interaction (Aka Env Int) Type Code:	HWP
Interaction (Aka Env Int) Description:	Hazardous Waste Planner
Interaction Status:	I
Federal Program Identifier:	WAD007942733
Interaction Start Date:	01/01/1991
Interaction End Date:	12/31/1991
prgm_facil:	Not reported
cur_sys_pr:	HAZWASTE
cur_sys_nm:	HWPPRT
Facility/Site Interaction T:	88504
Geographic Location Identifier (Alias Facid):	2134

Map ID  
 Direction  
 Distance  
 Elevation

MAP FINDINGS

Site

Database(s)

EDR ID Number  
 EPA ID Number

**INLAND TRANSPORTATION CO (Continued)**

**S110035984**

Interaction (Aka Env Int) Type Code: UST  
 Interaction (Aka Env Int) Description: Underground Storage Tank  
 Interaction Status: I  
 Federal Program Identifier: 1940  
 Interaction Start Date: 03/20/2000  
 Interaction End Date: 03/20/2000  
 prgm\_facil: Not reported  
 cur\_sys\_pr: TOXICS  
 cur\_sys\_nm: ISIS

**CSCSL NFA:**

Facility/Site Id: 2134  
 CS Id: 5061  
 NFA Date: 11/23/1992  
 Rank: Not reported  
 VCP: No  
 Latitude: 47.542743477976302  
 Longitude: -122.326302129658

**BROWNFIELDS:**

Facility ID: 2134  
 Rank: Not reported  
 Cleanup Site Id: 5061  
 Facility Status: NFA  
 ISIS User Display Name: Musa, Donna  
 Latitude: 47.542  
 Longitude: -122.326  
 Is VCP Flag: No  
 Is NFA Flag: Yes

**Q99**  
**NNE**  
**1/8-1/4**  
**0.158 mi.**  
**833 ft.**

**ARROW TRANSPORTATION**  
**6737 CORSON AVENUE**  
**SEATTLE, WA 98108**

**Site 2 of 4 in cluster Q**

**CERC-NFRAP 1000151951**  
**RCRA NonGen / NLR WAD007942733**  
**FINDS**  
**WA UST**  
**WA ICR**

**Relative:**  
**Higher**

CERC-NFRAP:  
 Site ID: 1000589  
 Federal Facility: Not a Federal Facility  
 NPL Status: Not on the NPL  
 Non NPL Status: NFRAP-Site does not qualify for the NPL based on existing information

**Actual:**  
**14 ft.**

**CERCLIS-NFRAP Assessment History:**

Action: DISCOVERY  
 Date Started: / /  
 Date Completed: 01/01/80  
 Priority Level: Not reported

Action: SITE INSPECTION  
 Date Started: 02/23/90  
 Date Completed: 02/23/90  
 Priority Level: NFRAP-Site does not qualify for the NPL based on existing information

Action: ARCHIVE SITE  
 Date Started: / /

Map ID  
Direction  
Distance  
Elevation

MAP FINDINGS

Site

Database(s)

EDR ID Number  
EPA ID Number

**ARROW TRANSPORTATION (Continued)**

**1000151951**

Date Completed: 02/23/90  
Priority Level: Not reported

Action: SITE INSPECTION  
Date Started: 04/03/80  
Date Completed: 04/03/80  
Priority Level: Higher priority for further assessment

Action: PRELIMINARY ASSESSMENT  
Date Started: 04/16/85  
Date Completed: 05/09/85  
Priority Level: Low priority for further assessment

**RCRA NonGen / NLR:**

Date form received by agency: 12/31/1990  
Facility name: ARROW TRANSPORTATION  
Site name: ARROW TRANSPORTATION CO.  
Facility address: 6737 CORSON AVENUE  
SEATTLE, WA 98108  
EPA ID: WAD007942733  
Mailing address: PO BOX 83159  
PORTLAND, OR 972830159  
Contact: FRED BEAM  
Contact address: Not reported  
Not reported  
Contact country: Not reported  
Contact telephone: (800) 547-6799  
Contact email: Not reported  
EPA Region: 10  
Classification: Non-Generator  
Description: Handler: Non-Generators do not presently generate hazardous waste

**Handler Activities Summary:**

U.S. importer of hazardous waste: No  
Mixed waste (haz. and radioactive): No  
Recycler of hazardous waste: No  
Transporter of hazardous waste: No  
Treater, storer or disposer of HW: No  
Underground injection activity: No  
On-site burner exemption: No  
Furnace exemption: No  
Used oil fuel burner: No  
Used oil processor: No  
User oil refiner: No  
Used oil fuel marketer to burner: No  
Used oil Specification marketer: No  
Used oil transfer facility: No  
Used oil transporter: No

**Historical Generators:**

Date form received by agency: 09/09/1980  
Facility name: ARROW TRANSPORTATION  
Classification: Not a generator, verified

Violation Status: No violations found

Map ID  
Direction  
Distance  
Elevation

MAP FINDINGS

Site

Database(s)

EDR ID Number  
EPA ID Number

**ARROW TRANSPORTATION (Continued)**

**1000151951**

FINDS:

Registry ID: 110005312465

Environmental Interest/Information System

Washington Facility / Site Identification System (WA-FSIS) provides a means to query and display data maintained by the Washington Department of Ecology. This system contains key information for each facility/site that is currently, or has been, of interest to the Air Quality, Dam Safety, Hazardous Waste, Toxics Cleanup, and Water Quality Programs.

RCRAInfo is a national information system that supports the Resource Conservation and Recovery Act (RCRA) program through the tracking of events and activities related to facilities that generate, transport, and treat, store, or dispose of hazardous waste. RCRAInfo allows RCRA program staff to track the notification, permit, compliance, and corrective action activities required under RCRA.

UST:

Facility ID: 2134  
Site Id: 1940  
UBI: Not reported  
Phone Number: 2067641194  
Decimal Latitude: 47.542743477976302  
Decimal Longitude: -122.326302129658

Tank Name: 1  
Tag Number: Not reported  
Tank Status: Removed  
Tank Status Date: 08/06/1996  
Tank Install Date: 00/31/1964  
Tank Closure Date: Not reported  
Capacity Range: Not reported  
Tank Permit Expiration Date: Not reported  
Tank Upgrade Date: Not reported  
Tank Spill Prevention: Not reported  
Tank Overfill Prevention: Not reported  
Tank Material: Steel  
Tank Construction: Not reported  
Tank Tightness Test: Not reported  
Tank Corrosion Protection: Not reported  
Tank Manifold: Not reported  
Tank Release Detection: Not reported  
Tank SFC Type: Not reported  
Pipe Material: Not reported  
Pipe Construction: Not reported  
Pipe Primary Release Detection: Not reported  
Pipe Second Release Detection: Not reported  
Pipe Corrosion Protection: Not reported  
Pipe Pumping System: Not reported  
Responsible Unit: NORTHWEST  
Dispenser/Pump SFC Type: Not reported

Map ID  
Direction  
Distance  
Elevation

MAP FINDINGS

Site

Database(s)

EDR ID Number  
EPA ID Number

**ARROW TRANSPORTATION (Continued)**

**1000151951**

Tank Name: 2  
Tag Number: Not reported  
Tank Status: Removed  
Tank Status Date: 08/06/1996  
Tank Install Date: 00/31/1964  
Tank Closure Date: Not reported  
Capacity Range: Not reported  
Tank Permit Expiration Date: Not reported  
Tank Upgrade Date: Not reported  
Tank Spill Prevention: Not reported  
Tank Overfill Prevention: Not reported  
Tank Material: Steel  
Tank Construction: Not reported  
Tank Tightness Test: Not reported  
Tank Corrosion Protection: Not reported  
Tank Manifold: Not reported  
Tank Release Detection: Not reported  
Tank SFC Type: Not reported  
Pipe Material: Not reported  
Pipe Construction: Not reported  
Pipe Primary Release Detection: Not reported  
Pipe Second Release Detection: Not reported  
Pipe Corrosion Protection: Not reported  
Pipe Pumping System: Not reported  
Responsible Unit: NORTHWEST  
Dispencer/Pump SFC Type: Not reported

Tank Name: 3  
Tag Number: Not reported  
Tank Status: Removed  
Tank Status Date: 08/06/1996  
Tank Install Date: 00/31/1964  
Tank Closure Date: Not reported  
Capacity Range: Not reported  
Tank Permit Expiration Date: Not reported  
Tank Upgrade Date: Not reported  
Tank Spill Prevention: Not reported  
Tank Overfill Prevention: Not reported  
Tank Material: Steel  
Tank Construction: Not reported  
Tank Tightness Test: Not reported  
Tank Corrosion Protection: Not reported  
Tank Manifold: Not reported  
Tank Release Detection: Not reported  
Tank SFC Type: Not reported  
Pipe Material: Not reported  
Pipe Construction: Not reported  
Pipe Primary Release Detection: Not reported  
Pipe Second Release Detection: Not reported  
Pipe Corrosion Protection: Not reported  
Pipe Pumping System: Not reported  
Responsible Unit: NORTHWEST  
Dispencer/Pump SFC Type: Not reported

Tank Name: 4

Map ID  
Direction  
Distance  
Elevation

MAP FINDINGS

Site

Database(s)

EDR ID Number  
EPA ID Number

**ARROW TRANSPORTATION (Continued)**

**1000151951**

Tag Number: Not reported  
Tank Status: Removed  
Tank Status Date: 08/06/1996  
Tank Install Date: 00/31/1964  
Tank Closure Date: Not reported  
Capacity Range: Not reported  
Tank Permit Expiration Date: Not reported  
Tank Upgrade Date: Not reported  
Tank Spill Prevention: Not reported  
Tank Overfill Prevention: Not reported  
Tank Material: Steel  
Tank Construction: Not reported  
Tank Tightness Test: Not reported  
Tank Corrosion Protection: Not reported  
Tank Manifold: Not reported  
Tank Release Detection: Not reported  
Tank SFC Type: Not reported  
Pipe Material: Not reported  
Pipe Construction: Not reported  
Pipe Primary Release Detection: Not reported  
Pipe Second Release Detection: Not reported  
Pipe Corrosion Protection: Not reported  
Pipe Pumping System: Not reported  
Responsible Unit: NORTHWEST  
Dispenser/Pump SFC Type: Not reported

ICR:

Date Ecology Received Report: 06/28/90  
Contaminants Found at Site: Petroleum products  
Media Contaminated: Soil  
Waste Management: Tank  
Region: North Western  
Type of Report Ecology Received: Interim cleanup report  
Site Register Issue: 90-06  
County Code: 17  
Contact: Not reported  
Report Title: Not reported

Date Ecology Received Report: 11/10/92  
Contaminants Found at Site: Petroleum products  
Media Contaminated: Soil  
Waste Management: Tank  
Region: North Western  
Type of Report Ecology Received: Final cleanup report  
Site Register Issue: 92-38  
County Code: 17  
Contact: Not reported  
Report Title: Not reported

Date Ecology Received Report: 11/10/92  
Contaminants Found at Site: Petroleum products  
Media Contaminated: Soil  
Waste Management: Tank  
Region: North Western  
Type of Report Ecology Received: Interim cleanup report  
Site Register Issue: 92-38  
County Code: 17



Map ID  
 Direction  
 Distance  
 Elevation

MAP FINDINGS

Site

Database(s)

EDR ID Number  
 EPA ID Number

**ARROW TRANSPORTATION (Continued)**

**1000151951**

Contact: Not reported  
 Report Title: Not reported

Date Ecology Received Report: 03/06/97  
 Contaminants Found at Site: Petroleum products  
 Media Contaminated: Soil  
 Waste Management: Tank  
 Region: North Western  
 Type of Report Ecology Received: Interim cleanup report  
 Site Register Issue: 98-44  
 County Code: 17  
 Contact: Not reported  
 Report Title: Corson Avenue Cleanup - November 1996

**R100  
 SSE  
 1/8-1/4  
 0.161 mi.  
 850 ft.**

**FIRST STUDENT DUWAMISH  
 7300 8TH AVENUE S  
 SEATTLE, WA 98018**

**WA ALLSITES**

**S110486088  
 N/A**

**Site 1 of 12 in cluster R**

**Relative:  
 Lower**

ALLSITES:  
 Facility Id: 4158  
 Latitude: 47.5372284  
 Longitude: -122.32251  
 Ecology Interest Type Code: INDUSTGP  
 Facility ID: 4158  
 Facility Company: First Student Duwamish  
 Interaction: A  
 Interaction 1: INDUSTGP  
 Interaction 2: Industrial SW GP  
 Ecology Program: WATQUAL  
 Program Data: PARIS  
 Facility Alt.: First Student Duwamish  
 Program ID: Not reported  
 Date Interaction: 06/04/2010  
 Date Interaction 3: 06/04/2010

**Actual:  
 8 ft.**

**R101  
 SSE  
 1/8-1/4  
 0.161 mi.  
 851 ft.**

**CLEANSAPES INC  
 7303 8TH AVE. S.  
 SEATTLE, WA 98108**

**WA ALLSITES  
 WA CSCSL NFA  
 WA SPILLS  
 WA NPDES**

**S110688732  
 N/A**

**Site 2 of 12 in cluster R**

**Relative:  
 Lower**

ALLSITES:  
 Facility Id: 41684823  
 Latitude: 47.5369628  
 Longitude: -122.32503  
 Ecology Interest Type Code: UST  
 Facility ID: 41684823  
 Facility Company: CLEANSAPES INC  
 Interaction: I  
 Interaction 1: HWG  
 Interaction 2: Hazardous Waste Generator  
 Ecology Program: HAZWASTE  
 Program Data: TURBOWASTE

**Actual:  
 8 ft.**

Map ID  
Direction  
Distance  
Elevation

MAP FINDINGS

Site

Database(s)

EDR ID Number  
EPA ID Number

**CLEANSCAPES INC (Continued)**

**S110688732**

Facility Alt.:	Not reported
Program ID:	WAD173274499
Date Interaction:	02/16/1988
Date Interaction 3:	02/16/1988
Facility ID:	41684823
Facility Company:	CLEANSCAPES INC
Interaction:	I
Interaction 1:	LUST
Interaction 2:	LUST Facility
Ecology Program:	TOXICS
Program Data:	ISIS
Facility Alt.:	Not reported
Program ID:	7820
Date Interaction:	06/12/1991
Date Interaction 3:	06/12/1991
Facility ID:	41684823
Facility Company:	CLEANSCAPES INC
Interaction:	A
Interaction 1:	UST
Interaction 2:	Underground Storage Tank
Ecology Program:	TOXICS
Program Data:	ISIS
Facility Alt.:	Not reported
Program ID:	7820
Date Interaction:	03/20/2000
Date Interaction 3:	03/20/2000
Facility ID:	41684823
Facility Company:	CLEANSCAPES INC
Interaction:	A
Interaction 1:	UW
Interaction 2:	Urban Waters
Ecology Program:	HAZWASTE
Program Data:	LSC
Facility Alt.:	CLEANSCAPES INC
Program ID:	Not reported
Date Interaction:	06/23/2009
Date Interaction 3:	06/23/2009
Facility ID:	41684823
Facility Company:	CLEANSCAPES INC
Interaction:	A
Interaction 1:	INDUSTGP
Interaction 2:	Industrial SW GP
Ecology Program:	WATQUAL
Program Data:	PARIS
Facility Alt.:	CLEANSCAPES INC
Program ID:	WAR000949
Date Interaction:	03/12/1993
Date Interaction 3:	03/12/1993
Facility Id:	41684823
Latitude:	47.5369628
Longitude:	-122.32503

Map ID  
Direction  
Distance  
Elevation

MAP FINDINGS

Site

Database(s)

EDR ID Number  
EPA ID Number

**CLEANSCAPES INC (Continued)**

**S110688732**

Ecology Interest Type Code: HWG  
Facility ID: 41684823  
Facility Company: CLEANSCAPES INC  
Interaction: I  
Interaction 1: HWG  
Interaction 2: Hazardous Waste Generator  
Ecology Program: HAZWASTE  
Program Data: TURBOWASTE  
Facility Alt.: Not reported  
Program ID: WAD173274499  
Date Interaction: 02/16/1988  
Date Interaction 3: 02/16/1988

Facility ID: 41684823  
Facility Company: CLEANSCAPES INC  
Interaction: I  
Interaction 1: LUST  
Interaction 2: LUST Facility  
Ecology Program: TOXICS  
Program Data: ISIS  
Facility Alt.: Not reported  
Program ID: 7820  
Date Interaction: 06/12/1991  
Date Interaction 3: 06/12/1991

Facility ID: 41684823  
Facility Company: CLEANSCAPES INC  
Interaction: A  
Interaction 1: UST  
Interaction 2: Underground Storage Tank  
Ecology Program: TOXICS  
Program Data: ISIS  
Facility Alt.: Not reported  
Program ID: 7820  
Date Interaction: 03/20/2000  
Date Interaction 3: 03/20/2000

Facility ID: 41684823  
Facility Company: CLEANSCAPES INC  
Interaction: A  
Interaction 1: UW  
Interaction 2: Urban Waters  
Ecology Program: HAZWASTE  
Program Data: LSC  
Facility Alt.: CLEANSCAPES INC  
Program ID: Not reported  
Date Interaction: 06/23/2009  
Date Interaction 3: 06/23/2009

Facility ID: 41684823  
Facility Company: CLEANSCAPES INC  
Interaction: A  
Interaction 1: INDUSTGP  
Interaction 2: Industrial SW GP  
Ecology Program: WATQUAL  
Program Data: PARIS  
Facility Alt.: CLEANSCAPES INC

Map ID  
Direction  
Distance  
Elevation

MAP FINDINGS

Site

Database(s)

EDR ID Number  
EPA ID Number

**CLEANSCAPES INC (Continued)**

**S110688732**

Program ID: WAR000949  
Date Interaction: 03/12/1993  
Date Interaction 3: 03/12/1993

Facility Id: 41684823  
Latitude: 47.5369628  
Longitude: -122.32503  
Ecology Interest Type Code: INDUSTGP  
Facility ID: 41684823  
Facility Company: CLEANSCAPES INC  
Interaction: I  
Interaction 1: HWG  
Interaction 2: Hazardous Waste Generator  
Ecology Program: HAZWASTE  
Program Data: TURBOWASTE  
Facility Alt.: Not reported  
Program ID: WAD173274499  
Date Interaction: 02/16/1988  
Date Interaction 3: 02/16/1988

Facility ID: 41684823  
Facility Company: CLEANSCAPES INC  
Interaction: I  
Interaction 1: LUST  
Interaction 2: LUST Facility  
Ecology Program: TOXICS  
Program Data: ISIS  
Facility Alt.: Not reported  
Program ID: 7820  
Date Interaction: 06/12/1991  
Date Interaction 3: 06/12/1991

Facility ID: 41684823  
Facility Company: CLEANSCAPES INC  
Interaction: A  
Interaction 1: UST  
Interaction 2: Underground Storage Tank  
Ecology Program: TOXICS  
Program Data: ISIS  
Facility Alt.: Not reported  
Program ID: 7820  
Date Interaction: 03/20/2000  
Date Interaction 3: 03/20/2000

Facility ID: 41684823  
Facility Company: CLEANSCAPES INC  
Interaction: A  
Interaction 1: UW  
Interaction 2: Urban Waters  
Ecology Program: HAZWASTE  
Program Data: LSC  
Facility Alt.: CLEANSCAPES INC  
Program ID: Not reported  
Date Interaction: 06/23/2009  
Date Interaction 3: 06/23/2009

Map ID  
Direction  
Distance  
Elevation

MAP FINDINGS

Site

Database(s)

EDR ID Number  
EPA ID Number

**CLEANSCAPES INC (Continued)**

**S110688732**

Facility ID: 41684823  
Facility Company: CLEANSCAPES INC  
Interaction: A  
Interaction 1: INDUSTGP  
Interaction 2: Industrial SW GP  
Ecology Program: WATQUAL  
Program Data: PARIS  
Facility Alt.: CLEANSCAPES INC  
Program ID: WAR000949  
Date Interaction: 03/12/1993  
Date Interaction 3: 03/12/1993

Facility Id: 41684823  
Latitude: 47.5369628  
Longitude: -122.32503  
Ecology Interest Type Code: LUST  
Facility ID: 41684823  
Facility Company: CLEANSCAPES INC  
Interaction: I  
Interaction 1: HWG  
Interaction 2: Hazardous Waste Generator  
Ecology Program: HAZWASTE  
Program Data: TURBOWASTE  
Facility Alt.: Not reported  
Program ID: WAD173274499  
Date Interaction: 02/16/1988  
Date Interaction 3: 02/16/1988

Facility ID: 41684823  
Facility Company: CLEANSCAPES INC  
Interaction: I  
Interaction 1: LUST  
Interaction 2: LUST Facility  
Ecology Program: TOXICS  
Program Data: ISIS  
Facility Alt.: Not reported  
Program ID: 7820  
Date Interaction: 06/12/1991  
Date Interaction 3: 06/12/1991

Facility ID: 41684823  
Facility Company: CLEANSCAPES INC  
Interaction: A  
Interaction 1: UST  
Interaction 2: Underground Storage Tank  
Ecology Program: TOXICS  
Program Data: ISIS  
Facility Alt.: Not reported  
Program ID: 7820  
Date Interaction: 03/20/2000  
Date Interaction 3: 03/20/2000

Facility ID: 41684823  
Facility Company: CLEANSCAPES INC  
Interaction: A  
Interaction 1: UW

Map ID  
Direction  
Distance  
Elevation

MAP FINDINGS

Site

Database(s)

EDR ID Number  
EPA ID Number

**CLEANSCAPES INC (Continued)**

**S110688732**

Interaction 2:	Urban Waters
Ecology Program:	HAZWASTE
Program Data:	LSC
Facility Alt.:	CLEANSCAPES INC
Program ID:	Not reported
Date Interaction:	06/23/2009
Date Interaction 3:	06/23/2009
Facility ID:	41684823
Facility Company:	CLEANSCAPES INC
Interaction:	A
Interaction 1:	INDUSTGP
Interaction 2:	Industrial SW GP
Ecology Program:	WATQUAL
Program Data:	PARIS
Facility Alt.:	CLEANSCAPES INC
Program ID:	WAR000949
Date Interaction:	03/12/1993
Date Interaction 3:	03/12/1993
Facility Id:	41684823
Latitude:	47.5369628
Longitude:	-122.32503
Ecology Interest Type Code:	UW
Facility ID:	41684823
Facility Company:	CLEANSCAPES INC
Interaction:	I
Interaction 1:	HWG
Interaction 2:	Hazardous Waste Generator
Ecology Program:	HAZWASTE
Program Data:	TURBOWASTE
Facility Alt.:	Not reported
Program ID:	WAD173274499
Date Interaction:	02/16/1988
Date Interaction 3:	02/16/1988
Facility ID:	41684823
Facility Company:	CLEANSCAPES INC
Interaction:	I
Interaction 1:	LUST
Interaction 2:	LUST Facility
Ecology Program:	TOXICS
Program Data:	ISIS
Facility Alt.:	Not reported
Program ID:	7820
Date Interaction:	06/12/1991
Date Interaction 3:	06/12/1991
Facility ID:	41684823
Facility Company:	CLEANSCAPES INC
Interaction:	A
Interaction 1:	UST
Interaction 2:	Underground Storage Tank
Ecology Program:	TOXICS
Program Data:	ISIS
Facility Alt.:	Not reported

Map ID  
Direction  
Distance  
Elevation

MAP FINDINGS

Site

Database(s)

EDR ID Number  
EPA ID Number

**CLEANSCAPES INC (Continued)**

**S110688732**

Program ID: 7820  
Date Interaction: 03/20/2000  
Date Interaction 3: 03/20/2000  
  
Facility ID: 41684823  
Facility Company: CLEANSCAPES INC  
Interaction: A  
Interaction 1: UW  
Interaction 2: Urban Waters  
Ecology Program: HAZWASTE  
Program Data: LSC  
Facility Alt.: CLEANSCAPES INC  
Program ID: Not reported  
Date Interaction: 06/23/2009  
Date Interaction 3: 06/23/2009

Facility ID: 41684823  
Facility Company: CLEANSCAPES INC  
Interaction: A  
Interaction 1: INDUSTGP  
Interaction 2: Industrial SW GP  
Ecology Program: WATQUAL  
Program Data: PARIS  
Facility Alt.: CLEANSCAPES INC  
Program ID: WAR000949  
Date Interaction: 03/12/1993  
Date Interaction 3: 03/12/1993

CSCSL NFA:  
Facility/Site Id: 41684823  
CS Id: 9057  
NFA Date: 10/03/2011  
Rank: Not reported  
VCP: No  
Latitude: 47.536962838106298  
Longitude: -122.32503033593601

SPILLS:  
Facility ID: 622519  
Medium: SOIL  
Material Desc: PETROLEUM - OIL OTHER  
Material Qty: Not reported  
Material Units: GALLON  
Date Received: 09/23/2010  
Contact Name: Not reported

NPDES:  
Facility Status: Active  
Facility Type: Industrial SW GP  
Admin Region: Headquarters  
Date Issued: 10/21/2009  
Latitude: 47.53714000  
Longitude: -122.323796  
Permit ID: WAR000949  
Permit Version: 5

Map ID  
Direction  
Distance  
Elevation

MAP FINDINGS

Site

Database(s)

EDR ID Number  
EPA ID Number

**CLEANSCAPES INC (Continued)**

**S110688732**

Permit Status: Active  
Permit SubStatus: Coverage Issued  
Ecology Contact: Robert Wright  
WRIA: Duwamish-Green  
Permit Expiration Date: 01/01/2015  
Effective Date: 01/01/2010

**R102** **PUGET SOUND TRUCK SEATTLE**  
**SSE** **7303 8TH AVE. S.**  
**1/8-1/4** **SEATTLE, WA 98108**  
**0.161 mi.**  
**851 ft.** **Site 3 of 12 in cluster R**

**WA ICR** **S104487279**  
**N/A**

**Relative:**  
**Lower**

ICR:  
Date Ecology Received Report: 06/12/91  
Contaminants Found at Site: Petroleum products  
Media Contaminated: Soil  
Waste Management: Tank  
Region: North Western  
Type of Report Ecology Received: Final cleanup report  
Site Register Issue: 92-01  
County Code: 17  
Contact: Not reported  
Report Title: Not reported

**Actual:**  
**8 ft.**

**R103** **PUGET SOUND TRUCK LINES INC SEATTLE**  
**SSE** **7303 8TH AVENUE SOUTH**  
**1/8-1/4** **SEATTLE, WA 98108**  
**0.161 mi.**  
**851 ft.** **Site 4 of 12 in cluster R**

**WA UST** **U004131334**  
**N/A**

**Relative:**  
**Lower**

UST:  
Facility ID: 41684823  
Site Id: 7820  
UBI: Not reported  
Phone Number: 2067624950  
Decimal Latitude: 47.536962838106298  
Decimal Longitude: -122.32503033593601

**Actual:**  
**8 ft.**

Tank Name: 1  
Tag Number: Not reported  
Tank Status: Removed  
Tank Status Date: 08/06/1996  
Tank Install Date: 00/31/1964  
Tank Closure Date: Not reported  
Capacity Range: Not reported  
Tank Permit Expiration Date: Not reported  
Tank Upgrade Date: Not reported  
Tank Spill Prevention: Not reported  
Tank Overfill Prevention: Not reported  
Tank Material: Steel  
Tank Construction: Not reported  
Tank Tightness Test: Not reported  
Tank Corrosion Protection: Not reported  
Tank Manifold: Not reported  
Tank Release Detection: Not reported



Map ID  
Direction  
Distance  
Elevation

MAP FINDINGS

Site

Database(s)

EDR ID Number  
EPA ID Number

**PUGET SOUND TRUCK LINES INC SEATTLE (Continued)**

**U004131334**

Tank SFC Type: Not reported  
Pipe Material: Not reported  
Pipe Construction: Not reported  
Pipe Primary Release Detection: Not reported  
Pipe Second Release Detection: Not reported  
Pipe Corrosion Protection: Not reported  
Pipe Pumping System: Not reported  
Responsible Unit: NORTHWEST  
Dispencer/Pump SFC Type: Not reported

Tank Name: 2  
Tag Number: Not reported  
Tank Status: Removed  
Tank Status Date: 08/06/1996  
Tank Install Date: 00/31/1964  
Tank Closure Date: Not reported  
Capacity Range: Not reported  
Tank Permit Expiration Date: Not reported  
Tank Upgrade Date: Not reported  
Tank Spill Prevention: Not reported  
Tank Overfill Prevention: Not reported  
Tank Material: Steel  
Tank Construction: Single Wall Tank  
Tank Tightness Test: Not reported  
Tank Corrosion Protection: Not reported  
Tank Manifold: Not reported  
Tank Release Detection: Not reported  
Tank SFC Type: Not reported  
Pipe Material: Not reported  
Pipe Construction: Not reported  
Pipe Primary Release Detection: Not reported  
Pipe Second Release Detection: Not reported  
Pipe Corrosion Protection: Not reported  
Pipe Pumping System: Not reported  
Responsible Unit: NORTHWEST  
Dispencer/Pump SFC Type: Not reported

Tank Name: 3  
Tag Number: Not reported  
Tank Status: Removed  
Tank Status Date: 08/06/1996  
Tank Install Date: 00/31/1964  
Tank Closure Date: Not reported  
Capacity Range: Not reported  
Tank Permit Expiration Date: Not reported  
Tank Upgrade Date: Not reported  
Tank Spill Prevention: Not reported  
Tank Overfill Prevention: Not reported  
Tank Material: Steel  
Tank Construction: Single Wall Tank  
Tank Tightness Test: Not reported  
Tank Corrosion Protection: Not reported  
Tank Manifold: Not reported  
Tank Release Detection: Not reported  
Tank SFC Type: Not reported

Map ID  
Direction  
Distance  
Elevation

MAP FINDINGS

Site

Database(s)

EDR ID Number  
EPA ID Number

**PUGET SOUND TRUCK LINES INC SEATTLE (Continued)**

**U004131334**

Pipe Material: Not reported  
Pipe Construction: Not reported  
Pipe Primary Release Detection: Not reported  
Pipe Second Release Detection: Not reported  
Pipe Corrosion Protection: Not reported  
Pipe Pumping System: Not reported  
Responsible Unit: NORTHWEST  
Dispencer/Pump SFC Type: Not reported

Tank Name: 4  
Tag Number: Not reported  
Tank Status: Removed  
Tank Status Date: 08/06/1996  
Tank Install Date: 00/31/1964  
Tank Closure Date: Not reported  
Capacity Range: Not reported  
Tank Permit Expiration Date: Not reported  
Tank Upgrade Date: Not reported  
Tank Spill Prevention: Not reported  
Tank Overfill Prevention: Not reported  
Tank Material: Steel  
Tank Construction: Single Wall Tank  
Tank Tightness Test: Not reported  
Tank Corrosion Protection: Not reported  
Tank Manifold: Not reported  
Tank Release Detection: Not reported  
Tank SFC Type: Not reported  
Pipe Material: Not reported  
Pipe Construction: Not reported  
Pipe Primary Release Detection: Not reported  
Pipe Second Release Detection: Not reported  
Pipe Corrosion Protection: Not reported  
Pipe Pumping System: Not reported  
Responsible Unit: NORTHWEST  
Dispencer/Pump SFC Type: Not reported

**R104**  
**SSE**  
**1/8-1/4**  
**0.161 mi.**  
**851 ft.**

**PUGET SOUND TRK LINES SEA**  
**7303 8TH AVE S**  
**SEATTLE, WA 98108**

**RCRA NonGen / NLR** **1001806334**  
**FINDS** **WAD173274499**

**Site 5 of 12 in cluster R**

**Relative:**  
**Lower**

RCRA NonGen / NLR:  
Date form received by agency: 05/03/2005  
Facility name: PUGET SOUND TRK LINES SEA  
Facility address: 7303 8TH AVE S  
SEATTLE, WA 98108  
EPA ID: WAD173274499  
Mailing address: PO BOX 24526  
SEATTLE, WA 98124-0526  
Contact: PUGET SOUND TRU PUGET SOUND TRU  
Contact address: PO BOX 24526  
SEATTLE, WA 98124-0526  
Contact country: US  
Contact telephone: (000)000-0000  
Contact email: Not reported  
EPA Region: 10

**Actual:**  
**8 ft.**

Map ID  
Direction  
Distance  
Elevation

MAP FINDINGS

Site

Database(s)

EDR ID Number  
EPA ID Number

**PUGET SOUND TRK LINES SEA (Continued)**

**1001806334**

Classification: Non-Generator  
Description: Handler: Non-Generators do not presently generate hazardous waste

Owner/Operator Summary:

Owner/operator name: PUGET SOUND TRU P  
Owner/operator address: PO BOX 24526  
SEATTLE, WA 98124  
Owner/operator country: US  
Owner/operator telephone: (206)623-1600  
Legal status: Private  
Owner/Operator Type: Owner  
Owner/Op start date: 08/08/1996  
Owner/Op end date: Not reported

Owner/operator name: PUGET SOUND TRU P  
Owner/operator address: PO BOX 24526  
SEATTLE, WA 98124  
Owner/operator country: US  
Owner/operator telephone: (206)623-1600  
Legal status: Private  
Owner/Operator Type: Operator  
Owner/Op start date: 01/01/1997  
Owner/Op end date: Not reported

Handler Activities Summary:

U.S. importer of hazardous waste: No  
Mixed waste (haz. and radioactive): No  
Recycler of hazardous waste: No  
Transporter of hazardous waste: No  
Treater, storer or disposer of HW: No  
Underground injection activity: No  
On-site burner exemption: No  
Furnace exemption: No  
Used oil fuel burner: No  
Used oil processor: No  
Used oil refiner: No  
Used oil fuel marketer to burner: No  
Used oil Specification marketer: No  
Used oil transfer facility: No  
Used oil transporter: No

Historical Generators:

Date form received by agency: 12/31/2003  
Facility name: PUGET SOUND TRK LINES SEA  
Classification: Not a generator, verified

Violation Status: No violations found

FINDS:

Registry ID: 110005333086

Environmental Interest/Information System

Washington Facility / Site Identification System (WA-FSIS) provides a means to query and display data maintained by the Washington Department of Ecology. This system contains key information for each

Map ID  
 Direction  
 Distance  
 Elevation

MAP FINDINGS

Site

Database(s)

EDR ID Number  
 EPA ID Number

**PUGET SOUND TRK LINES SEA (Continued)**

**1001806334**

facility/site that is currently, or has been, of interest to the Air Quality, Dam Safety, Hazardous Waste, Toxics Cleanup, and Water Quality Programs.

RCRAInfo is a national information system that supports the Resource Conservation and Recovery Act (RCRA) program through the tracking of events and activities related to facilities that generate, transport, and treat, store, or dispose of hazardous waste. RCRAInfo allows RCRA program staff to track the notification, permit, compliance, and corrective action activities required under RCRA.

US National Pollutant Discharge Elimination System (NPDES) module of the Compliance Information System (ICIS) tracks surface water permits issued under the Clean Water Act. Under NPDES, all facilities that discharge pollutants from any point source into waters of the United States are required to obtain a permit. The permit will likely contain limits on what can be discharged, impose monitoring and reporting requirements, and include other provisions to ensure that the discharge does not adversely affect water quality.

**HAZARDOUS WASTE BIENNIAL REPORTER**

PCS (Permit Compliance System) is a computerized management information system that contains data on National Pollutant Discharge Elimination System (NPDES) permit holding facilities. PCS tracks the permit, compliance, and enforcement status of NPDES facilities.

<b>R105</b>	<b>EVERGREEN MARINE LEASING (THREE REPORTS)</b>	<b>WA ICR</b>	<b>S103506798</b>
<b>SSE</b>	<b>7310 - 7350 8TH AVE. S.</b>		<b>N/A</b>
<b>1/8-1/4</b>	<b>SEATTLE, WA 98108</b>		
<b>0.164 mi.</b>			
<b>866 ft.</b>	<b>Site 6 of 12 in cluster R</b>		

<b>Relative:</b>	<b>ICR:</b>		
<b>Lower</b>	Date Ecology Received Report:	01/05/93	
	Contaminants Found at Site:	Metals, Polynuclear aromatic hydrocarbons, PCB's, Halogenated Solvents	
<b>Actual:</b>	Media Contaminated:	Groundwater, Soil, Sediment	
<b>8 ft.</b>	Waste Management:	Not reported	
	Region:	North Western	
	Type of Report Ecology Received:	Interim cleanup report	
	Site Register Issue:	92-41	
	County Code:	17	
	Contact:	Not reported	
	Report Title:	Not reported	

<b>Q106</b>	<b>NORTHWEST SERVICE INC</b>	<b>FINDS</b>	<b>1007068786</b>
<b>NNE</b>	<b>6715 CORSON AVE S</b>	<b>WA ALLSITES</b>	<b>N/A</b>
<b>1/8-1/4</b>	<b>SEATTLE, WA</b>		
<b>0.180 mi.</b>			
<b>950 ft.</b>	<b>Site 3 of 4 in cluster Q</b>		

<b>Relative:</b>	<b>FINDS:</b>		
<b>Higher</b>	Registry ID:	110015453864	
<b>Actual:</b>			
<b>14 ft.</b>			

Map ID  
 Direction  
 Distance  
 Elevation

MAP FINDINGS

Site

Database(s)

EDR ID Number  
 EPA ID Number

**NORTHWEST SERVICE INC (Continued)**

**1007068786**

Environmental Interest/Information System

Washington Facility / Site Identification System (WA-FSIS) provides a means to query and display data maintained by the Washington Department of Ecology. This system contains key information for each facility/site that is currently, or has been, of interest to the Air Quality, Dam Safety, Hazardous Waste, Toxics Cleanup, and Water Quality Programs.

ALLSITES:

Facility Id: 55473184  
 Latitude: 47.54262  
 Longitude: -122.32406  
 Ecology Interest Type Code: UST  
 Facility ID: 55473184  
 Facility Company: NORTHWEST SERVICE INC  
 Interaction: I  
 Interaction 1: UST  
 Interaction 2: Underground Storage Tank  
 Ecology Program: TOXICS  
 Program Data: ISIS  
 Facility Alt.: Not reported  
 Program ID: 7256  
 Date Interaction: 02/29/2000  
 Date Interaction 3: 02/29/2000

**Q107**  
**NNE**  
**1/8-1/4**  
**0.180 mi.**  
**950 ft.**

**NORTHWEST SERVICE INC**  
**6715 CORSON AVENUE SOUTH**  
**SEATTLE, WA 98108**

**WA UST U003028082**  
**N/A**

**Site 4 of 4 in cluster Q**

**Relative:**  
**Higher**

UST:  
 Facility ID: 55473184  
 Site Id: 7256  
 UBI: Not reported  
 Phone Number: 2067632144  
 Decimal Latitude: 47.542619999999999  
 Decimal Longitude: -122.324066

**Actual:**  
**14 ft.**

Tank Name: 1  
 Tag Number: Not reported  
 Tank Status: Removed  
 Tank Status Date: 08/06/1996  
 Tank Install Date: 00/31/1964  
 Tank Closure Date: Not reported  
 Capacity Range: Not reported  
 Tank Permit Expiration Date: Not reported  
 Tank Upgrade Date: Not reported  
 Tank Spill Prevention: Not reported  
 Tank Overfill Prevention: Not reported  
 Tank Material: Steel  
 Tank Construction: Not reported  
 Tank Tightness Test: Not reported  
 Tank Corrosion Protection: Not reported  
 Tank Manifold: Not reported

Map ID  
 Direction  
 Distance  
 Elevation

MAP FINDINGS

Site

Database(s)

EDR ID Number  
 EPA ID Number

**NORTHWEST SERVICE INC (Continued)**

**U003028082**

Tank Release Detection: Not reported  
 Tank SFC Type: Not reported  
 Pipe Material: Not reported  
 Pipe Construction: Not reported  
 Pipe Primary Release Detection: Not reported  
 Pipe Second Release Detection: Not reported  
 Pipe Corrosion Protection: Not reported  
 Pipe Pumping System: Not reported  
 Responsible Unit: NORTHWEST  
 Dispenser/Pump SFC Type: Not reported

**S108  
 WNW  
 1/8-1/4  
 0.180 mi.  
 951 ft.**

**S BRIGHTON ST CSO SD  
 6701 FOX AVE S  
 SEATTLE, WA 98108  
 Site 1 of 4 in cluster S**

**WA ALLSITES  
 WA MANIFEST  
 WA SPILLS  
 WA NPDES**

**S108166227  
 N/A**

**Relative:  
 Lower**

**ALLSITES:**  
 Facility Id: 22653378  
 Latitude: 47.54222  
 Longitude: -122.33084  
 Ecology Interest Type Code: HWG

**Actual:  
 7 ft.**

Facility ID: 22653378  
 Facility Company: Northland Services Inc Fox Ave  
 Interaction: I  
 Interaction 1: HWG  
 Interaction 2: Hazardous Waste Generator  
 Ecology Program: HAZWASTE  
 Program Data: TURBOWASTE  
 Facility Alt.: Not reported  
 Program ID: WAD980977128  
 Date Interaction: 05/13/1985  
 Date Interaction 3: 05/13/1985

Facility ID: 22653378  
 Facility Company: Northland Services Inc Fox Ave  
 Interaction: I  
 Interaction 1: TRI  
 Interaction 2: Toxics Release Inventory  
 Ecology Program: HAZWASTE  
 Program Data: EPCRA  
 Facility Alt.: Not reported  
 Program ID: WAD980977128  
 Date Interaction: 07/01/1987  
 Date Interaction 3: 07/01/1987

Facility ID: 22653378  
 Facility Company: Northland Services Inc Fox Ave  
 Interaction: A  
 Interaction 1: TIER2  
 Interaction 2: Emergency/Haz Chem Rpt TIER2  
 Ecology Program: HAZWASTE  
 Program Data: EPCRA  
 Facility Alt.: Not reported  
 Program ID: WAD980977128  
 Date Interaction: 01/01/1988  
 Date Interaction 3: 01/01/1988

Map ID  
Direction  
Distance  
Elevation

MAP FINDINGS

Site

Database(s)

EDR ID Number  
EPA ID Number

**S BRIGHTON ST CSO SD (Continued)**

**S108166227**

Facility ID:	22653378
Facility Company:	Northland Services Inc Fox Ave
Interaction:	I
Interaction 1:	TRI
Interaction 2:	Toxics Release Inventory
Ecology Program:	HAZWASTE
Program Data:	EPCRA
Facility Alt.:	Not reported
Program ID:	WAD980977128
Date Interaction:	01/01/1988
Date Interaction 3:	01/01/1988
Facility ID:	22653378
Facility Company:	Northland Services Inc Fox Ave
Interaction:	I
Interaction 1:	UST
Interaction 2:	Underground Storage Tank
Ecology Program:	TOXICS
Program Data:	ISIS
Facility Alt.:	Not reported
Program ID:	11256
Date Interaction:	02/29/2000
Date Interaction 3:	02/29/2000
Facility ID:	22653378
Facility Company:	Northland Services Inc Fox Ave
Interaction:	I
Interaction 1:	HWTRNSFR
Interaction 2:	Haz Waste Transfer Facility
Ecology Program:	HAZWASTE
Program Data:	TURBOWASTE
Facility Alt.:	Not reported
Program ID:	WAD980977128
Date Interaction:	06/29/2000
Date Interaction 3:	06/29/2000
Facility ID:	22653378
Facility Company:	Northland Services Inc Fox Ave
Interaction:	A
Interaction 1:	INDUSTGP
Interaction 2:	Industrial SW GP
Ecology Program:	WATQUAL
Program Data:	PARIS
Facility Alt.:	SEATAC MARINE SERVICES LLC
Program ID:	WAR000962
Date Interaction:	03/12/1993
Date Interaction 3:	03/12/1993
Facility ID:	22653378
Facility Company:	Northland Services Inc Fox Ave
Interaction:	I
Interaction 1:	LSC
Interaction 2:	Local Source Control
Ecology Program:	HAZWASTE
Program Data:	LSC
Facility Alt.:	Seatac Marine Services LLC
Program ID:	Not reported

Map ID  
Direction  
Distance  
Elevation

MAP FINDINGS

Site

Database(s)

EDR ID Number  
EPA ID Number

**S BRIGHTON ST CSO SD (Continued)**

**S108166227**

Date Interaction:	04/23/2009
Date Interaction 3:	04/23/2009
Facility ID:	22653378
Facility Company:	Northland Services Inc Fox Ave
Interaction:	I
Interaction 1:	HWG
Interaction 2:	Hazardous Waste Generator
Ecology Program:	HAZWASTE
Program Data:	TURBOWASTE
Facility Alt.:	Seatac Marine Services LLC
Program ID:	WAD980977128
Date Interaction:	12/31/2004
Date Interaction 3:	12/31/2004
Facility ID:	22653378
Facility Company:	Northland Services Inc Fox Ave
Interaction:	I
Interaction 1:	HWTRNSFR
Interaction 2:	Haz Waste Transfer Facility
Ecology Program:	HAZWASTE
Program Data:	TURBOWASTE
Facility Alt.:	Seatac Marine Services LLC
Program ID:	WAD980977128
Date Interaction:	05/20/2011
Date Interaction 3:	05/20/2011
Facility ID:	22653378
Facility Company:	Northland Services Inc Fox Ave
Interaction:	A
Interaction 1:	HWOTHER
Interaction 2:	Haz Waste Management Activity
Ecology Program:	HAZWASTE
Program Data:	TURBOWASTE
Facility Alt.:	Seatac Marine Services LLC
Program ID:	WAD980977128
Date Interaction:	12/31/2011
Date Interaction 3:	12/31/2011
Facility Id:	22653378
Latitude:	47.54222
Longitude:	-122.33084
Ecology Interest Type Code:	INDUSTGP
Facility ID:	22653378
Facility Company:	Northland Services Inc Fox Ave
Interaction:	I
Interaction 1:	HWG
Interaction 2:	Hazardous Waste Generator
Ecology Program:	HAZWASTE
Program Data:	TURBOWASTE
Facility Alt.:	Not reported
Program ID:	WAD980977128
Date Interaction:	05/13/1985
Date Interaction 3:	05/13/1985
Facility ID:	22653378



Map ID  
Direction  
Distance  
Elevation

MAP FINDINGS

Site

Database(s)

EDR ID Number  
EPA ID Number

**S BRIGHTON ST CSO SD (Continued)**

**S108166227**

Facility Company:	Northland Services Inc Fox Ave
Interaction:	I
Interaction 1:	TRI
Interaction 2:	Toxics Release Inventory
Ecology Program:	HAZWASTE
Program Data:	EPCRA
Facility Alt.:	Not reported
Program ID:	WAD980977128
Date Interaction:	07/01/1987
Date Interaction 3:	07/01/1987
Facility ID:	22653378
Facility Company:	Northland Services Inc Fox Ave
Interaction:	A
Interaction 1:	TIER2
Interaction 2:	Emergency/Haz Chem Rpt TIER2
Ecology Program:	HAZWASTE
Program Data:	EPCRA
Facility Alt.:	Not reported
Program ID:	WAD980977128
Date Interaction:	01/01/1988
Date Interaction 3:	01/01/1988
Facility ID:	22653378
Facility Company:	Northland Services Inc Fox Ave
Interaction:	I
Interaction 1:	TRI
Interaction 2:	Toxics Release Inventory
Ecology Program:	HAZWASTE
Program Data:	EPCRA
Facility Alt.:	Not reported
Program ID:	WAD980977128
Date Interaction:	01/01/1988
Date Interaction 3:	01/01/1988
Facility ID:	22653378
Facility Company:	Northland Services Inc Fox Ave
Interaction:	I
Interaction 1:	UST
Interaction 2:	Underground Storage Tank
Ecology Program:	TOXICS
Program Data:	ISIS
Facility Alt.:	Not reported
Program ID:	11256
Date Interaction:	02/29/2000
Date Interaction 3:	02/29/2000
Facility ID:	22653378
Facility Company:	Northland Services Inc Fox Ave
Interaction:	I
Interaction 1:	HWTRNSFR
Interaction 2:	Haz Waste Transfer Facility
Ecology Program:	HAZWASTE
Program Data:	TURBOWASTE
Facility Alt.:	Not reported
Program ID:	WAD980977128
Date Interaction:	06/29/2000

Map ID  
Direction  
Distance  
Elevation

MAP FINDINGS

Site

Database(s)

EDR ID Number  
EPA ID Number

**S BRIGHTON ST CSO SD (Continued)**

**S108166227**

Date Interaction 3:	06/29/2000
Facility ID:	22653378
Facility Company:	Northland Services Inc Fox Ave
Interaction:	A
Interaction 1:	INDUSTGP
Interaction 2:	Industrial SW GP
Ecology Program:	WATQUAL
Program Data:	PARIS
Facility Alt.:	SEATAC MARINE SERVICES LLC
Program ID:	WAR000962
Date Interaction:	03/12/1993
Date Interaction 3:	03/12/1993
Facility ID:	22653378
Facility Company:	Northland Services Inc Fox Ave
Interaction:	I
Interaction 1:	LSC
Interaction 2:	Local Source Control
Ecology Program:	HAZWASTE
Program Data:	LSC
Facility Alt.:	Seatac Marine Services LLC
Program ID:	Not reported
Date Interaction:	04/23/2009
Date Interaction 3:	04/23/2009
Facility ID:	22653378
Facility Company:	Northland Services Inc Fox Ave
Interaction:	I
Interaction 1:	HWG
Interaction 2:	Hazardous Waste Generator
Ecology Program:	HAZWASTE
Program Data:	TURBOWASTE
Facility Alt.:	Seatac Marine Services LLC
Program ID:	WAD980977128
Date Interaction:	12/31/2004
Date Interaction 3:	12/31/2004
Facility ID:	22653378
Facility Company:	Northland Services Inc Fox Ave
Interaction:	I
Interaction 1:	HWTRNSFR
Interaction 2:	Haz Waste Transfer Facility
Ecology Program:	HAZWASTE
Program Data:	TURBOWASTE
Facility Alt.:	Seatac Marine Services LLC
Program ID:	WAD980977128
Date Interaction:	05/20/2011
Date Interaction 3:	05/20/2011
Facility ID:	22653378
Facility Company:	Northland Services Inc Fox Ave
Interaction:	A
Interaction 1:	HWOTHER
Interaction 2:	Haz Waste Management Activity
Ecology Program:	HAZWASTE
Program Data:	TURBOWASTE

Map ID  
Direction  
Distance  
Elevation

MAP FINDINGS

Site

Database(s)

EDR ID Number  
EPA ID Number

**S BRIGHTON ST CSO SD (Continued)**

**S108166227**

Facility Alt.: Seatac Marine Services LLC  
Program ID: WAD980977128  
Date Interaction: 12/31/2011  
Date Interaction 3: 12/31/2011

Facility ID: 22653378  
Latitude: 47.54222  
Longitude: -122.33084  
Ecology Interest Type Code: TIER2  
Facility ID: 22653378  
Facility Company: Northland Services Inc Fox Ave  
Interaction: I  
Interaction 1: HWG  
Interaction 2: Hazardous Waste Generator  
Ecology Program: HAZWASTE  
Program Data: TURBOWASTE  
Facility Alt.: Not reported  
Program ID: WAD980977128  
Date Interaction: 05/13/1985  
Date Interaction 3: 05/13/1985

Facility ID: 22653378  
Facility Company: Northland Services Inc Fox Ave  
Interaction: I  
Interaction 1: TRI  
Interaction 2: Toxics Release Inventory  
Ecology Program: HAZWASTE  
Program Data: EPCRA  
Facility Alt.: Not reported  
Program ID: WAD980977128  
Date Interaction: 07/01/1987  
Date Interaction 3: 07/01/1987

Facility ID: 22653378  
Facility Company: Northland Services Inc Fox Ave  
Interaction: A  
Interaction 1: TIER2  
Interaction 2: Emergency/Haz Chem Rpt TIER2  
Ecology Program: HAZWASTE  
Program Data: EPCRA  
Facility Alt.: Not reported  
Program ID: WAD980977128  
Date Interaction: 01/01/1988  
Date Interaction 3: 01/01/1988

Facility ID: 22653378  
Facility Company: Northland Services Inc Fox Ave  
Interaction: I  
Interaction 1: TRI  
Interaction 2: Toxics Release Inventory  
Ecology Program: HAZWASTE  
Program Data: EPCRA  
Facility Alt.: Not reported  
Program ID: WAD980977128  
Date Interaction: 01/01/1988  
Date Interaction 3: 01/01/1988

Map ID  
Direction  
Distance  
Elevation

MAP FINDINGS

Site

Database(s)

EDR ID Number  
EPA ID Number

**S BRIGHTON ST CSO SD (Continued)**

**S108166227**

Facility ID:	22653378
Facility Company:	Northland Services Inc Fox Ave
Interaction:	I
Interaction 1:	UST
Interaction 2:	Underground Storage Tank
Ecology Program:	TOXICS
Program Data:	ISIS
Facility Alt.:	Not reported
Program ID:	11256
Date Interaction:	02/29/2000
Date Interaction 3:	02/29/2000
Facility ID:	22653378
Facility Company:	Northland Services Inc Fox Ave
Interaction:	I
Interaction 1:	HWTRNSFR
Interaction 2:	Haz Waste Transfer Facility
Ecology Program:	HAZWASTE
Program Data:	TURBOWASTE
Facility Alt.:	Not reported
Program ID:	WAD980977128
Date Interaction:	06/29/2000
Date Interaction 3:	06/29/2000
Facility ID:	22653378
Facility Company:	Northland Services Inc Fox Ave
Interaction:	A
Interaction 1:	INDUSTGP
Interaction 2:	Industrial SW GP
Ecology Program:	WATQUAL
Program Data:	PARIS
Facility Alt.:	SEATAC MARINE SERVICES LLC
Program ID:	WAR000962
Date Interaction:	03/12/1993
Date Interaction 3:	03/12/1993
Facility ID:	22653378
Facility Company:	Northland Services Inc Fox Ave
Interaction:	I
Interaction 1:	LSC
Interaction 2:	Local Source Control
Ecology Program:	HAZWASTE
Program Data:	LSC
Facility Alt.:	Seatac Marine Services LLC
Program ID:	Not reported
Date Interaction:	04/23/2009
Date Interaction 3:	04/23/2009
Facility ID:	22653378
Facility Company:	Northland Services Inc Fox Ave
Interaction:	I
Interaction 1:	HWG
Interaction 2:	Hazardous Waste Generator
Ecology Program:	HAZWASTE
Program Data:	TURBOWASTE
Facility Alt.:	Seatac Marine Services LLC
Program ID:	WAD980977128

Map ID  
Direction  
Distance  
Elevation

MAP FINDINGS

Site

Database(s)

EDR ID Number  
EPA ID Number

**S BRIGHTON ST CSO SD (Continued)**

**S108166227**

Date Interaction:	12/31/2004
Date Interaction 3:	12/31/2004
Facility ID:	22653378
Facility Company:	Northland Services Inc Fox Ave
Interaction:	I
Interaction 1:	HWTRNSFR
Interaction 2:	Haz Waste Transfer Facility
Ecology Program:	HAZWASTE
Program Data:	TURBOWASTE
Facility Alt.:	Seatac Marine Services LLC
Program ID:	WAD980977128
Date Interaction:	05/20/2011
Date Interaction 3:	05/20/2011
Facility ID:	22653378
Facility Company:	Northland Services Inc Fox Ave
Interaction:	A
Interaction 1:	HWOTHER
Interaction 2:	Haz Waste Management Activity
Ecology Program:	HAZWASTE
Program Data:	TURBOWASTE
Facility Alt.:	Seatac Marine Services LLC
Program ID:	WAD980977128
Date Interaction:	12/31/2011
Date Interaction 3:	12/31/2011
Facility Id:	22653378
Latitude:	47.54222
Longitude:	-122.33084
Ecology Interest Type Code:	TRI
Facility ID:	22653378
Facility Company:	Northland Services Inc Fox Ave
Interaction:	I
Interaction 1:	HWG
Interaction 2:	Hazardous Waste Generator
Ecology Program:	HAZWASTE
Program Data:	TURBOWASTE
Facility Alt.:	Not reported
Program ID:	WAD980977128
Date Interaction:	05/13/1985
Date Interaction 3:	05/13/1985
Facility ID:	22653378
Facility Company:	Northland Services Inc Fox Ave
Interaction:	I
Interaction 1:	TRI
Interaction 2:	Toxics Release Inventory
Ecology Program:	HAZWASTE
Program Data:	EPCRA
Facility Alt.:	Not reported
Program ID:	WAD980977128
Date Interaction:	07/01/1987
Date Interaction 3:	07/01/1987
Facility ID:	22653378

Map ID  
Direction  
Distance  
Elevation

MAP FINDINGS

Site

Database(s)

EDR ID Number  
EPA ID Number

**S BRIGHTON ST CSO SD (Continued)**

**S108166227**

Facility Company: Northland Services Inc Fox Ave  
Interaction: A  
Interaction 1: TIER2  
Interaction 2: Emergency/Haz Chem Rpt TIER2  
Ecology Program: HAZWASTE  
Program Data: EPCRA  
Facility Alt.: Not reported  
Program ID: WAD980977128  
Date Interaction: 01/01/1988  
Date Interaction 3: 01/01/1988

Facility ID: 22653378  
Facility Company: Northland Services Inc Fox Ave  
Interaction: I  
Interaction 1: TRI  
Interaction 2: Toxics Release Inventory  
Ecology Program: HAZWASTE  
Program Data: EPCRA  
Facility Alt.: Not reported  
Program ID: WAD980977128  
Date Interaction: 01/01/1988  
Date Interaction 3: 01/01/1988

Facility ID: 22653378  
Facility Company: Northland Services Inc Fox Ave  
Interaction: I  
Interaction 1: UST  
Interaction 2: Underground Storage Tank  
Ecology Program: TOXICS  
Program Data: ISIS  
Facility Alt.: Not reported  
Program ID: 11256  
Date Interaction: 02/29/2000  
Date Interaction 3: 02/29/2000

Facility ID: 22653378  
Facility Company: Northland Services Inc Fox Ave  
Interaction: I  
Interaction 1: HWTRNSFR  
Interaction 2: Haz Waste Transfer Facility  
Ecology Program: HAZWASTE  
Program Data: TURBOWASTE  
Facility Alt.: Not reported  
Program ID: WAD980977128  
Date Interaction: 06/29/2000  
Date Interaction 3: 06/29/2000

Facility ID: 22653378  
Facility Company: Northland Services Inc Fox Ave  
Interaction: A  
Interaction 1: INDUSTGP  
Interaction 2: Industrial SW GP  
Ecology Program: WATQUAL  
Program Data: PARIS  
Facility Alt.: SEATAC MARINE SERVICES LLC  
Program ID: WAR000962  
Date Interaction: 03/12/1993

Map ID  
Direction  
Distance  
Elevation

MAP FINDINGS

Site

Database(s)

EDR ID Number  
EPA ID Number

**S BRIGHTON ST CSO SD (Continued)**

**S108166227**

Date Interaction 3: 03/12/1993

Facility ID: 22653378  
Facility Company: Northland Services Inc Fox Ave  
Interaction: I  
Interaction 1: LSC  
Interaction 2: Local Source Control  
Ecology Program: HAZWASTE  
Program Data: LSC  
Facility Alt.: Seatac Marine Services LLC  
Program ID: Not reported  
Date Interaction: 04/23/2009  
Date Interaction 3: 04/23/2009

Facility ID: 22653378  
Facility Company: Northland Services Inc Fox Ave  
Interaction: I  
Interaction 1: HWG  
Interaction 2: Hazardous Waste Generator  
Ecology Program: HAZWASTE  
Program Data: TURBOWASTE  
Facility Alt.: Seatac Marine Services LLC  
Program ID: WAD980977128  
Date Interaction: 12/31/2004  
Date Interaction 3: 12/31/2004

Facility ID: 22653378  
Facility Company: Northland Services Inc Fox Ave  
Interaction: I  
Interaction 1: HWTRNSFR  
Interaction 2: Haz Waste Transfer Facility  
Ecology Program: HAZWASTE  
Program Data: TURBOWASTE  
Facility Alt.: Seatac Marine Services LLC  
Program ID: WAD980977128  
Date Interaction: 05/20/2011  
Date Interaction 3: 05/20/2011

Facility ID: 22653378  
Facility Company: Northland Services Inc Fox Ave  
Interaction: A  
Interaction 1: HWOTHER  
Interaction 2: Haz Waste Management Activity  
Ecology Program: HAZWASTE  
Program Data: TURBOWASTE  
Facility Alt.: Seatac Marine Services LLC  
Program ID: WAD980977128  
Date Interaction: 12/31/2011  
Date Interaction 3: 12/31/2011

Facility Id: 22653378  
Latitude: 47.54222  
Longitude: -122.33084  
Ecology Interest Type Code: UST  
Facility ID: 22653378  
Facility Company: Northland Services Inc Fox Ave

Map ID  
Direction  
Distance  
Elevation

MAP FINDINGS

Site

Database(s)

EDR ID Number  
EPA ID Number

**S BRIGHTON ST CSO SD (Continued)**

**S108166227**

Interaction:	I
Interaction 1:	HWG
Interaction 2:	Hazardous Waste Generator
Ecology Program:	HAZWASTE
Program Data:	TURBOWASTE
Facility Alt.:	Not reported
Program ID:	WAD980977128
Date Interaction:	05/13/1985
Date Interaction 3:	05/13/1985
Facility ID:	22653378
Facility Company:	Northland Services Inc Fox Ave
Interaction:	I
Interaction 1:	TRI
Interaction 2:	Toxics Release Inventory
Ecology Program:	HAZWASTE
Program Data:	EPCRA
Facility Alt.:	Not reported
Program ID:	WAD980977128
Date Interaction:	07/01/1987
Date Interaction 3:	07/01/1987
Facility ID:	22653378
Facility Company:	Northland Services Inc Fox Ave
Interaction:	A
Interaction 1:	TIER2
Interaction 2:	Emergency/Haz Chem Rpt TIER2
Ecology Program:	HAZWASTE
Program Data:	EPCRA
Facility Alt.:	Not reported
Program ID:	WAD980977128
Date Interaction:	01/01/1988
Date Interaction 3:	01/01/1988
Facility ID:	22653378
Facility Company:	Northland Services Inc Fox Ave
Interaction:	I
Interaction 1:	TRI
Interaction 2:	Toxics Release Inventory
Ecology Program:	HAZWASTE
Program Data:	EPCRA
Facility Alt.:	Not reported
Program ID:	WAD980977128
Date Interaction:	01/01/1988
Date Interaction 3:	01/01/1988
Facility ID:	22653378
Facility Company:	Northland Services Inc Fox Ave
Interaction:	I
Interaction 1:	UST
Interaction 2:	Underground Storage Tank
Ecology Program:	TOXICS
Program Data:	ISIS
Facility Alt.:	Not reported
Program ID:	11256
Date Interaction:	02/29/2000
Date Interaction 3:	02/29/2000



Map ID  
Direction  
Distance  
Elevation

MAP FINDINGS

Site

Database(s)

EDR ID Number  
EPA ID Number

**S BRIGHTON ST CSO SD (Continued)**

**S108166227**

Facility ID:	22653378
Facility Company:	Northland Services Inc Fox Ave
Interaction:	I
Interaction 1:	HWTRNSFR
Interaction 2:	Haz Waste Transfer Facility
Ecology Program:	HAZWASTE
Program Data:	TURBOWASTE
Facility Alt.:	Not reported
Program ID:	WAD980977128
Date Interaction:	06/29/2000
Date Interaction 3:	06/29/2000
Facility ID:	22653378
Facility Company:	Northland Services Inc Fox Ave
Interaction:	A
Interaction 1:	INDUSTGP
Interaction 2:	Industrial SW GP
Ecology Program:	WATQUAL
Program Data:	PARIS
Facility Alt.:	SEATAC MARINE SERVICES LLC
Program ID:	WAR000962
Date Interaction:	03/12/1993
Date Interaction 3:	03/12/1993
Facility ID:	22653378
Facility Company:	Northland Services Inc Fox Ave
Interaction:	I
Interaction 1:	LSC
Interaction 2:	Local Source Control
Ecology Program:	HAZWASTE
Program Data:	LSC
Facility Alt.:	Seatac Marine Services LLC
Program ID:	Not reported
Date Interaction:	04/23/2009
Date Interaction 3:	04/23/2009
Facility ID:	22653378
Facility Company:	Northland Services Inc Fox Ave
Interaction:	I
Interaction 1:	HWG
Interaction 2:	Hazardous Waste Generator
Ecology Program:	HAZWASTE
Program Data:	TURBOWASTE
Facility Alt.:	Seatac Marine Services LLC
Program ID:	WAD980977128
Date Interaction:	12/31/2004
Date Interaction 3:	12/31/2004
Facility ID:	22653378
Facility Company:	Northland Services Inc Fox Ave
Interaction:	I
Interaction 1:	HWTRNSFR
Interaction 2:	Haz Waste Transfer Facility
Ecology Program:	HAZWASTE
Program Data:	TURBOWASTE
Facility Alt.:	Seatac Marine Services LLC
Program ID:	WAD980977128

Map ID  
Direction  
Distance  
Elevation

MAP FINDINGS

Site

Database(s)

EDR ID Number  
EPA ID Number

**S BRIGHTON ST CSO SD (Continued)**

**S108166227**

Date Interaction: 05/20/2011  
Date Interaction 3: 05/20/2011  
  
Facility ID: 22653378  
Facility Company: Northland Services Inc Fox Ave  
Interaction: A  
Interaction 1: HWOTHER  
Interaction 2: Haz Waste Management Activity  
Ecology Program: HAZWASTE  
Program Data: TURBOWASTE  
Facility Alt.: Seatac Marine Services LLC  
Program ID: WAD980977128  
Date Interaction: 12/31/2011  
Date Interaction 3: 12/31/2011

Facility Id: 11513  
Latitude: 47.541254  
Longitude: -122.33167  
Ecology Interest Type Code: SCI  
Facility ID: 11513  
Facility Company: S BRIGHTON ST CSO SD  
Interaction: A  
Interaction 1: SCI  
Interaction 2: Source Control Inspection  
Ecology Program: TOXICS  
Program Data: SCM  
Facility Alt.: S BRIGHTON ST CSO SD  
Program ID: Not reported  
Date Interaction: 05/28/2009  
Date Interaction 3: 05/28/2009

Facility/Site Interaction T: 78431  
Geographic Location Identifier (Alias Facid): 11513  
Interaction (Aka Env Int) Type Code: SCI  
Interaction (Aka Env Int) Description: Source Control Inspection  
Interaction Status: A  
Federal Program Identifier: Not reported  
Interaction Start Date: 05/28/2009  
Interaction End Date: Not reported  
prgm\_facil: S BRIGHTON ST CSO SD  
cur\_sys\_pr: TOXICS  
cur\_sys\_nm: SCM

Facility Id: 22653378  
Latitude: 47.54222  
Longitude: -122.33084  
Ecology Interest Type Code: HWOTHER  
Facility ID: 22653378  
Facility Company: Northland Services Inc Fox Ave  
Interaction: I  
Interaction 1: HWG  
Interaction 2: Hazardous Waste Generator  
Ecology Program: HAZWASTE  
Program Data: TURBOWASTE  
Facility Alt.: Not reported

Map ID  
Direction  
Distance  
Elevation

MAP FINDINGS

Site

Database(s)

EDR ID Number  
EPA ID Number

**S BRIGHTON ST CSO SD (Continued)**

**S108166227**

Program ID:	WAD980977128
Date Interaction:	05/13/1985
Date Interaction 3:	05/13/1985
Facility ID:	22653378
Facility Company:	Northland Services Inc Fox Ave
Interaction:	I
Interaction 1:	TRI
Interaction 2:	Toxics Release Inventory
Ecology Program:	HAZWASTE
Program Data:	EPCRA
Facility Alt.:	Not reported
Program ID:	WAD980977128
Date Interaction:	07/01/1987
Date Interaction 3:	07/01/1987
Facility ID:	22653378
Facility Company:	Northland Services Inc Fox Ave
Interaction:	A
Interaction 1:	TIER2
Interaction 2:	Emergency/Haz Chem Rpt TIER2
Ecology Program:	HAZWASTE
Program Data:	EPCRA
Facility Alt.:	Not reported
Program ID:	WAD980977128
Date Interaction:	01/01/1988
Date Interaction 3:	01/01/1988
Facility ID:	22653378
Facility Company:	Northland Services Inc Fox Ave
Interaction:	I
Interaction 1:	TRI
Interaction 2:	Toxics Release Inventory
Ecology Program:	HAZWASTE
Program Data:	EPCRA
Facility Alt.:	Not reported
Program ID:	WAD980977128
Date Interaction:	01/01/1988
Date Interaction 3:	01/01/1988
Facility ID:	22653378
Facility Company:	Northland Services Inc Fox Ave
Interaction:	I
Interaction 1:	UST
Interaction 2:	Underground Storage Tank
Ecology Program:	TOXICS
Program Data:	ISIS
Facility Alt.:	Not reported
Program ID:	11256
Date Interaction:	02/29/2000
Date Interaction 3:	02/29/2000
Facility ID:	22653378
Facility Company:	Northland Services Inc Fox Ave
Interaction:	I
Interaction 1:	HWTRNSFR
Interaction 2:	Haz Waste Transfer Facility

Map ID  
Direction  
Distance  
Elevation

MAP FINDINGS

Site

Database(s)

EDR ID Number  
EPA ID Number

**S BRIGHTON ST CSO SD (Continued)**

**S108166227**

Ecology Program:	HAZWASTE
Program Data:	TURBOWASTE
Facility Alt.:	Not reported
Program ID:	WAD980977128
Date Interaction:	06/29/2000
Date Interaction 3:	06/29/2000
Facility ID:	22653378
Facility Company:	Northland Services Inc Fox Ave
Interaction:	A
Interaction 1:	INDUSTGP
Interaction 2:	Industrial SW GP
Ecology Program:	WATQUAL
Program Data:	PARIS
Facility Alt.:	SEATAC MARINE SERVICES LLC
Program ID:	WAR000962
Date Interaction:	03/12/1993
Date Interaction 3:	03/12/1993
Facility ID:	22653378
Facility Company:	Northland Services Inc Fox Ave
Interaction:	I
Interaction 1:	LSC
Interaction 2:	Local Source Control
Ecology Program:	HAZWASTE
Program Data:	LSC
Facility Alt.:	Seatac Marine Services LLC
Program ID:	Not reported
Date Interaction:	04/23/2009
Date Interaction 3:	04/23/2009
Facility ID:	22653378
Facility Company:	Northland Services Inc Fox Ave
Interaction:	I
Interaction 1:	HWG
Interaction 2:	Hazardous Waste Generator
Ecology Program:	HAZWASTE
Program Data:	TURBOWASTE
Facility Alt.:	Seatac Marine Services LLC
Program ID:	WAD980977128
Date Interaction:	12/31/2004
Date Interaction 3:	12/31/2004
Facility ID:	22653378
Facility Company:	Northland Services Inc Fox Ave
Interaction:	I
Interaction 1:	HWTRNSFR
Interaction 2:	Haz Waste Transfer Facility
Ecology Program:	HAZWASTE
Program Data:	TURBOWASTE
Facility Alt.:	Seatac Marine Services LLC
Program ID:	WAD980977128
Date Interaction:	05/20/2011
Date Interaction 3:	05/20/2011
Facility ID:	22653378
Facility Company:	Northland Services Inc Fox Ave

Map ID  
Direction  
Distance  
Elevation

MAP FINDINGS

Site

Database(s)

EDR ID Number  
EPA ID Number

**S BRIGHTON ST CSO SD (Continued)**

**S108166227**

Interaction:	A
Interaction 1:	HWOTHER
Interaction 2:	Haz Waste Management Activity
Ecology Program:	HAZWASTE
Program Data:	TURBOWASTE
Facility Alt.:	Seatac Marine Services LLC
Program ID:	WAD980977128
Date Interaction:	12/31/2011
Date Interaction 3:	12/31/2011
Facility Id:	22653378
Latitude:	47.54222
Longitude:	-122.33084
Ecology Interest Type Code:	LSC
Facility ID:	22653378
Facility Company:	Northland Services Inc Fox Ave
Interaction:	I
Interaction 1:	HWG
Interaction 2:	Hazardous Waste Generator
Ecology Program:	HAZWASTE
Program Data:	TURBOWASTE
Facility Alt.:	Not reported
Program ID:	WAD980977128
Date Interaction:	05/13/1985
Date Interaction 3:	05/13/1985
Facility ID:	22653378
Facility Company:	Northland Services Inc Fox Ave
Interaction:	I
Interaction 1:	TRI
Interaction 2:	Toxics Release Inventory
Ecology Program:	HAZWASTE
Program Data:	EPCRA
Facility Alt.:	Not reported
Program ID:	WAD980977128
Date Interaction:	07/01/1987
Date Interaction 3:	07/01/1987
Facility ID:	22653378
Facility Company:	Northland Services Inc Fox Ave
Interaction:	A
Interaction 1:	TIER2
Interaction 2:	Emergency/Haz Chem Rpt TIER2
Ecology Program:	HAZWASTE
Program Data:	EPCRA
Facility Alt.:	Not reported
Program ID:	WAD980977128
Date Interaction:	01/01/1988
Date Interaction 3:	01/01/1988
Facility ID:	22653378
Facility Company:	Northland Services Inc Fox Ave
Interaction:	I
Interaction 1:	TRI
Interaction 2:	Toxics Release Inventory
Ecology Program:	HAZWASTE

Map ID  
Direction  
Distance  
Elevation

MAP FINDINGS

Site

Database(s)

EDR ID Number  
EPA ID Number

**S BRIGHTON ST CSO SD (Continued)**

**S108166227**

Program Data:	EPCRA
Facility Alt.:	Not reported
Program ID:	WAD980977128
Date Interaction:	01/01/1988
Date Interaction 3:	01/01/1988
Facility ID:	22653378
Facility Company:	Northland Services Inc Fox Ave
Interaction:	I
Interaction 1:	UST
Interaction 2:	Underground Storage Tank
Ecology Program:	TOXICS
Program Data:	ISIS
Facility Alt.:	Not reported
Program ID:	11256
Date Interaction:	02/29/2000
Date Interaction 3:	02/29/2000
Facility ID:	22653378
Facility Company:	Northland Services Inc Fox Ave
Interaction:	I
Interaction 1:	HWTRNSFR
Interaction 2:	Haz Waste Transfer Facility
Ecology Program:	HAZWASTE
Program Data:	TURBOWASTE
Facility Alt.:	Not reported
Program ID:	WAD980977128
Date Interaction:	06/29/2000
Date Interaction 3:	06/29/2000
Facility ID:	22653378
Facility Company:	Northland Services Inc Fox Ave
Interaction:	A
Interaction 1:	INDUSTGP
Interaction 2:	Industrial SW GP
Ecology Program:	WATQUAL
Program Data:	PARIS
Facility Alt.:	SEATAC MARINE SERVICES LLC
Program ID:	WAR000962
Date Interaction:	03/12/1993
Date Interaction 3:	03/12/1993
Facility ID:	22653378
Facility Company:	Northland Services Inc Fox Ave
Interaction:	I
Interaction 1:	LSC
Interaction 2:	Local Source Control
Ecology Program:	HAZWASTE
Program Data:	LSC
Facility Alt.:	Seatac Marine Services LLC
Program ID:	Not reported
Date Interaction:	04/23/2009
Date Interaction 3:	04/23/2009
Facility ID:	22653378
Facility Company:	Northland Services Inc Fox Ave
Interaction:	I

Map ID  
Direction  
Distance  
Elevation

MAP FINDINGS

Site

Database(s)

EDR ID Number  
EPA ID Number

**S BRIGHTON ST CSO SD (Continued)**

**S108166227**

Interaction 1: HWG  
Interaction 2: Hazardous Waste Generator  
Ecology Program: HAZWASTE  
Program Data: TURBOWASTE  
Facility Alt.: Seatac Marine Services LLC  
Program ID: WAD980977128  
Date Interaction: 12/31/2004  
Date Interaction 3: 12/31/2004

Facility ID: 22653378  
Facility Company: Northland Services Inc Fox Ave  
Interaction: I  
Interaction 1: HWTRNSFR  
Interaction 2: Haz Waste Transfer Facility  
Ecology Program: HAZWASTE  
Program Data: TURBOWASTE  
Facility Alt.: Seatac Marine Services LLC  
Program ID: WAD980977128  
Date Interaction: 05/20/2011  
Date Interaction 3: 05/20/2011

Facility ID: 22653378  
Facility Company: Northland Services Inc Fox Ave  
Interaction: A  
Interaction 1: HWOTHER  
Interaction 2: Haz Waste Management Activity  
Ecology Program: HAZWASTE  
Program Data: TURBOWASTE  
Facility Alt.: Seatac Marine Services LLC  
Program ID: WAD980977128  
Date Interaction: 12/31/2011  
Date Interaction 3: 12/31/2011

Facility Id: 22653378  
Latitude: 47.54222  
Longitude: -122.33084  
Ecology Interest Type Code: HWTRNSFR  
Facility ID: 22653378  
Facility Company: Northland Services Inc Fox Ave  
Interaction: I  
Interaction 1: HWG  
Interaction 2: Hazardous Waste Generator  
Ecology Program: HAZWASTE  
Program Data: TURBOWASTE  
Facility Alt.: Not reported  
Program ID: WAD980977128  
Date Interaction: 05/13/1985  
Date Interaction 3: 05/13/1985

Facility ID: 22653378  
Facility Company: Northland Services Inc Fox Ave  
Interaction: I  
Interaction 1: TRI  
Interaction 2: Toxics Release Inventory  
Ecology Program: HAZWASTE  
Program Data: EPCRA

Map ID  
Direction  
Distance  
Elevation

MAP FINDINGS

Site

Database(s)

EDR ID Number  
EPA ID Number

**S BRIGHTON ST CSO SD (Continued)**

**S108166227**

Facility Alt.:	Not reported
Program ID:	WAD980977128
Date Interaction:	07/01/1987
Date Interaction 3:	07/01/1987
Facility ID:	22653378
Facility Company:	Northland Services Inc Fox Ave
Interaction:	A
Interaction 1:	TIER2
Interaction 2:	Emergency/Haz Chem Rpt TIER2
Ecology Program:	HAZWASTE
Program Data:	EPCRA
Facility Alt.:	Not reported
Program ID:	WAD980977128
Date Interaction:	01/01/1988
Date Interaction 3:	01/01/1988
Facility ID:	22653378
Facility Company:	Northland Services Inc Fox Ave
Interaction:	I
Interaction 1:	TRI
Interaction 2:	Toxics Release Inventory
Ecology Program:	HAZWASTE
Program Data:	EPCRA
Facility Alt.:	Not reported
Program ID:	WAD980977128
Date Interaction:	01/01/1988
Date Interaction 3:	01/01/1988
Facility ID:	22653378
Facility Company:	Northland Services Inc Fox Ave
Interaction:	I
Interaction 1:	UST
Interaction 2:	Underground Storage Tank
Ecology Program:	TOXICS
Program Data:	ISIS
Facility Alt.:	Not reported
Program ID:	11256
Date Interaction:	02/29/2000
Date Interaction 3:	02/29/2000
Facility ID:	22653378
Facility Company:	Northland Services Inc Fox Ave
Interaction:	I
Interaction 1:	HWTRNSFR
Interaction 2:	Haz Waste Transfer Facility
Ecology Program:	HAZWASTE
Program Data:	TURBOWASTE
Facility Alt.:	Not reported
Program ID:	WAD980977128
Date Interaction:	06/29/2000
Date Interaction 3:	06/29/2000
Facility ID:	22653378
Facility Company:	Northland Services Inc Fox Ave
Interaction:	A
Interaction 1:	INDUSTGP



Map ID  
Direction  
Distance  
Elevation

MAP FINDINGS

Site

Database(s)

EDR ID Number  
EPA ID Number

**S BRIGHTON ST CSO SD (Continued)**

**S108166227**

Interaction 2: Industrial SW GP  
Ecology Program: WATQUAL  
Program Data: PARIS  
Facility Alt.: SEATAC MARINE SERVICES LLC  
Program ID: WAR000962  
Date Interaction: 03/12/1993  
Date Interaction 3: 03/12/1993

Facility ID: 22653378  
Facility Company: Northland Services Inc Fox Ave  
Interaction: I  
Interaction 1: LSC  
Interaction 2: Local Source Control  
Ecology Program: HAZWASTE  
Program Data: LSC  
Facility Alt.: Seatac Marine Services LLC  
Program ID: Not reported  
Date Interaction: 04/23/2009  
Date Interaction 3: 04/23/2009

Facility ID: 22653378  
Facility Company: Northland Services Inc Fox Ave  
Interaction: I  
Interaction 1: HWG  
Interaction 2: Hazardous Waste Generator  
Ecology Program: HAZWASTE  
Program Data: TURBOWASTE  
Facility Alt.: Seatac Marine Services LLC  
Program ID: WAD980977128  
Date Interaction: 12/31/2004  
Date Interaction 3: 12/31/2004

Facility ID: 22653378  
Facility Company: Northland Services Inc Fox Ave  
Interaction: I  
Interaction 1: HWTRNSFR  
Interaction 2: Haz Waste Transfer Facility  
Ecology Program: HAZWASTE  
Program Data: TURBOWASTE  
Facility Alt.: Seatac Marine Services LLC  
Program ID: WAD980977128  
Date Interaction: 05/20/2011  
Date Interaction 3: 05/20/2011

Facility ID: 22653378  
Facility Company: Northland Services Inc Fox Ave  
Interaction: A  
Interaction 1: HWOTHER  
Interaction 2: Haz Waste Management Activity  
Ecology Program: HAZWASTE  
Program Data: TURBOWASTE  
Facility Alt.: Seatac Marine Services LLC  
Program ID: WAD980977128  
Date Interaction: 12/31/2011  
Date Interaction 3: 12/31/2011

Map ID  
Direction  
Distance  
Elevation

MAP FINDINGS

Site

Database(s)

EDR ID Number  
EPA ID Number

S BRIGHTON ST CSO SD (Continued)

S108166227

WA MANIFEST:

Facility Site ID Number: 22653378  
SWC Desc: Not reported  
FWC Desc: Not reported  
Form Comm: Not reported  
Data Year: 2012  
Permit by Rule: False  
Treatment by Generator: False  
Mixed radioactive waste: False  
Importer of hazardous waste: False  
Immediate recycler: False  
Treatment/Storage/Disposal/Recycling Facility: False  
Generator of dangerous fuel waste: False  
Generator marketing to burner: False  
"Other marketers (i.e., blender, distributor, etc.)": False  
Utility boiler burner: False  
Industry boiler burner: False  
Industrial Furnace: False  
Smelter defferal: False  
Universal waste - batteries - generate: False  
Universal waste - thermostats - generate: False  
Universal waste - mercury - generate: False  
Universal waste - lamps - generate: False  
Universal waste - batteries - accumulate: False  
Universal waste - thermostats - accumulate: False  
Universal waste - mercury - accumulate: False  
Universal waste - lamps - accumulate: False  
Destination Facility for Universal Waste: False  
Off-specification used oil burner - utility boiler: False  
Off-specification used oil burner - industrial boiler: False  
Off-specification used oil burner - industrial furnace: False  
EPA ID: WAD980977128  
Facility Address 2: Not reported  
TAX REG NBR: 602009111  
NAICS CD: 483113  
BUSINESS TYPE: Marine Transportation and  
MAIL NAME: Seatac Marine Services LLC  
MAIL ADDR LINE1: 6701 Fox Ave S  
MAIL CITY,ST,ZIP: Seattle, WA 98108  
MAIL COUNTRY: UNITED STATES  
LEGAL ORG NAME: Seatac Marine Services LLC  
LEGAL ORG TYPE: Private  
LEGAL ADDR LINE1: 6701 Fox Ave S  
LEGAL CITY,ST,ZIP: Seattle, WA 98108  
LEGAL COUNTRY: UNITED STATES  
LEGAL PHONE NBR: 206-767-6000  
LEGAL EFFECTIVE DATE: 12/29/2004  
LAND ORG NAME: Seatac Marine Properties LLC  
LAND ORG TYPE: Private  
LAND PERSON NAME: Not reported  
LAND ADDR LINE1: 6701 Fox Ave S  
LAND CITY,ST,ZIP: Seattle, WA 98108  
LAND COUNTRY: UNITED STATES  
LAND PHONE NBR: 206-767-6000  
OPERATOR ORG NAME: Seatac Marine Services LLC  
OPERATOR ORG TYPE: Private  
OPERATOR ADDR LINE1: 6701 Fox Ave S

Map ID  
Direction  
Distance  
Elevation

MAP FINDINGS

Site

Database(s)

EDR ID Number  
EPA ID Number

**S BRIGHTON ST CSO SD (Continued)**

**S108166227**

OPERATOR CITY,ST,ZIP: SEATTLE, WA 98108  
OPERATOR COUNTRY: UNITED STATES  
OPERATOR PHONE NBR: 206-763-6000  
OPERATOR EFFECTIVE DATE: 12/29/2004  
SITE CONTACT NAME: Susie Ripley  
SITE CONTACT ADDR LINE1: 6701 Fox Ave S  
SITE CONTACT ZIP: SEATTLE, WA 98108  
SITE CONTACT COUNTRY: UNITED STATES  
SITE CONTACT PHONE NBR: 206-763-6000  
SITE CONTACT EMAIL: susie@seatacmarine.com  
FORM CONTACT NAME: Susie Ripley  
FORM CONTACT ADDR LINE1: 6701 Fox Ave S  
FORM CONTACT CITY,ST,ZIP: SEATTLE, WA 98108  
FORM CONTACT COUNTRY: UNITED STATES  
FORM CONTACT PHONE NBR: 206-763-6000  
FORM CONTACT EMAIL: susie@seatacmarine.com  
GEN STATUS CD: XQG  
MONTHLY GENERATION: False  
BATCH GENERATION: False  
ONE TIME GENERATION: False  
TRANSPORTS OWN WASTE: False  
TRANSPORTS OTHRS WASTE: False  
RECYCLER ONSITE: False  
TRANSFER FACILITY: False  
OTHER EXEMPTION: Not reported  
UW BATTERY GEN: False  
USED OIL TRANSPORTER: False  
USED OIL TRANSFER FACILITY: False  
USED OIL PROCESSOR: False  
USED OIL REREFINER: False  
USED OIL FUEL MRKTR DIRECTS SHPMNTS: False  
USED OIL FUEL MRKTR MEETS SPECS: False  
  
Facility Site ID Number: 22653378  
SWC Desc: Not reported  
FWC Desc: Not reported  
Form Comm: Not reported  
Data Year: 2011  
Permit by Rule: False  
Treatment by Generator: False  
Mixed radioactive waste: False  
Importer of hazardous waste: False  
Immediate recycler: False  
Treatment/Storage/Disposal/Recycling Facility: False  
Generator of dangerous fuel waste: False  
Generator marketing to burner: False  
"Other marketers (i.e., blender, distributor, etc.)": False  
Utility boiler burner: False  
Industry boiler burner: False  
Industrial Furnace: False  
Smelter deferral: False  
Universal waste - batteries - generate: False  
Universal waste - thermostats - generate: False  
Universal waste - mercury - generate: False  
Universal waste - lamps - generate: False  
Universal waste - batteries - accumulate: False  
Universal waste - thermostats - accumulate: False

Map ID  
Direction  
Distance  
Elevation

MAP FINDINGS

Site

Database(s)

EDR ID Number  
EPA ID Number

**S BRIGHTON ST CSO SD (Continued)**

**S108166227**

Universal waste - mercury - accumulate: False  
Universal waste - lamps - accumulate: False  
Destination Facility for Universal Waste: False  
Off-specification used oil burner - utility boiler: False  
Off-specification used oil burner - industrial boiler: False  
Off-specification used oil burner - industrial furnace: False  
EPA ID: WAD980977128  
Facility Address 2: Not reported  
TAX REG NBR: 602009111  
NAICS CD: 483113  
BUSINESS TYPE: Marine Transportation and  
MAIL NAME: Seatac Marine Services LLC  
MAIL ADDR LINE1: 6701 Fox Ave S  
MAIL CITY,ST,ZIP: Seattle, WA 98108  
MAIL COUNTRY: UNITED STATES  
LEGAL ORG NAME: Seatac Marine Services LLC  
LEGAL ORG TYPE: Private  
LEGAL ADDR LINE1: 6701 Fox Ave S  
LEGAL CITY,ST,ZIP: Seattle, WA 98108  
LEGAL COUNTRY: UNITED STATES  
LEGAL PHONE NBR: 206-767-6000  
LEGAL EFFECTIVE DATE: 12/29/2004  
LAND ORG NAME: Seatac Marine Properties LLC  
LAND ORG TYPE: Private  
LAND PERSON NAME: Not reported  
LAND ADDR LINE1: 6701 Fox Ave S  
LAND CITY,ST,ZIP: Seattle, WA 98108  
LAND COUNTRY: UNITED STATES  
LAND PHONE NBR: 206-767-6000  
OPERATOR ORG NAME: Seatac Marine Services LLC  
OPERATOR ORG TYPE: Private  
OPERATOR ADDR LINE1: 6701 Fox Ave S  
OPERATOR CITY,ST,ZIP: SEATTLE, WA 98108  
OPERATOR COUNTRY: UNITED STATES  
OPERATOR PHONE NBR: 206-763-6000  
OPERATOR EFFECTIVE DATE: 12/29/2004  
SITE CONTACT NAME: Susie Ripley  
SITE CONTACT ADDR LINE1: 6701 Fox Ave S  
SITE CONTACT ZIP: SEATTLE, WA 98108  
SITE CONTACT COUNTRY: UNITED STATES  
SITE CONTACT PHONE NBR: 206-763-6000  
SITE CONTACT EMAIL: susie@seatacmarine.com  
FORM CONTACT NAME: Susie Ripley  
FORM CONTACT ADDR LINE1: 6701 Fox Ave S  
FORM CONTACT CITY,ST,ZIP: SEATTLE, WA 98108  
FORM CONTACT COUNTRY: UNITED STATES  
FORM CONTACT PHONE NBR: 206-763-6000  
FORM CONTACT EMAIL: susie@seatacmarine.com  
GEN STATUS CD: XQG  
MONTHLY GENERATION: False  
BATCH GENERATION: False  
ONE TIME GENERATION: False  
TRANSPORTS OWN WASTE: False  
TRANSPORTS OTHRS WASTE: False  
RECYCLER ONSITE: False  
TRANSFER FACILITY: False  
OTHER EXEMPTION: Not reported

Map ID  
Direction  
Distance  
Elevation

MAP FINDINGS

Site

Database(s)

EDR ID Number  
EPA ID Number

**S BRIGHTON ST CSO SD (Continued)**

**S108166227**

UW BATTERY GEN: False  
USED OIL TRANSPORTER: False  
USED OIL TRANSFER FACILITY: False  
USED OIL PROCESSOR: False  
USED OIL REREFINER: False  
USED OIL FUEL MRKTR DIRECTS SHPMNTS: False  
USED OIL FUEL MRKTR MEETS SPECS: False

**SPILLS:**

Facility ID: 614743  
Medium: SURFACE WATER-MARINE  
Material Desc: UNKNOWN  
Material Qty: Not reported  
Material Units: Not reported  
Date Received: 08/14/2009  
Contact Name: UNKNOWN

**NPDES:**

Facility Status: Active  
Facility Type: Industrial SW GP  
Admin Region: Headquarters  
Date Issued: 10/21/2009  
Latitude: 47.54222  
Longitude: -122.330845  
Permit ID: WAR000962  
Permit Version: 5  
Permit Status: Active  
Permit SubStatus: Coverage Issued  
Ecology Contact: Robert Wright  
WRIA: Duwamish-Green  
Permit Expiration Date: 01/01/2015  
Effective Date: 01/01/2010

**S109**  
**WNW**  
**1/8-1/4**  
**0.180 mi.**  
**951 ft.**

**UNITED MARINE INTERNATIONAL**  
**6701 FOX AVE S**  
**SEATTLE, WA**  
**Site 2 of 4 in cluster S**

**RCRA NonGen / NLR** **1000399534**  
**FINDS** **WAD980977128**  
**WA UST**

**Relative:**  
**Lower**

RCRA NonGen / NLR:  
Date form received by agency: 02/16/2012  
Facility name: SEATAC MARINE SERVICES LLC  
Facility address: 6701 FOX AVE S  
SEATTLE, WA 98108  
EPA ID: WAD980977128  
Contact: SUSIE RIPLEY  
Contact address: 6701 FOX AVE S  
SEATTLE, WA 98108  
Contact country: US  
Contact telephone: (206) 763-6000  
Contact email: SUSIE@SEATACMARINE.COM  
EPA Region: 10  
Land type: Private  
Classification: Non-Generator  
Description: Handler: Non-Generators do not presently generate hazardous waste

**Actual:**  
**7 ft.**

Map ID  
Direction  
Distance  
Elevation

MAP FINDINGS

Site

Database(s)

EDR ID Number  
EPA ID Number

**UNITED MARINE INTERNATIONAL (Continued)**

**1000399534**

Owner/Operator Summary:

Owner/operator name: SEATAC MARINE SERVICES LLC  
Owner/operator address: 6701 FOX AVE S  
SEATTLE, 98108  
Owner/operator country: US  
Owner/operator telephone: 206-767-6000  
Legal status: Private  
Owner/Operator Type: Owner  
Owner/Op start date: 12/29/2004  
Owner/Op end date: Not reported

Owner/operator name: SEATAC MARINE SERVICES LLC  
Owner/operator address: 6701 FOX AVE S  
SEATTLE, 98108  
Owner/operator country: US  
Owner/operator telephone: 206-763-6000  
Legal status: Private  
Owner/Operator Type: Operator  
Owner/Op start date: 12/29/2004  
Owner/Op end date: Not reported

Handler Activities Summary:

U.S. importer of hazardous waste: No  
Mixed waste (haz. and radioactive): No  
Recycler of hazardous waste: No  
Transporter of hazardous waste: No  
Treater, storer or disposer of HW: No  
Underground injection activity: No  
On-site burner exemption: No  
Furnace exemption: No  
Used oil fuel burner: No  
Used oil processor: No  
User oil refiner: No  
Used oil fuel marketer to burner: No  
Used oil Specification marketer: No  
Used oil transfer facility: No  
Used oil transporter: No

Historical Generators:

Date form received by agency: 05/20/2011  
Facility name: SEATAC MARINE SERVICES LLC  
Classification: Not a generator, verified

Date form received by agency: 12/31/2003  
Facility name: SEATAC MARINE SERVICES LLC  
Site name: NORTHLAND SERVICES INC FOX AVE  
Classification: Not a generator, verified

Date form received by agency: 12/31/1990  
Facility name: SEATAC MARINE SERVICES LLC  
Site name: UNITED MARINE SHIPBUILDING  
Classification: Large Quantity Generator

Facility Has Received Notices of Violations:

Regulation violated: SR - -240(6)(e) / -330(1-3)

Map ID  
Direction  
Distance  
Elevation

MAP FINDINGS

Site

Database(s)

EDR ID Number  
EPA ID Number

**UNITED MARINE INTERNATIONAL (Continued)**

**1000399534**

Area of violation: Generators - Records/Reporting  
Date violation determined: 02/21/2002  
Date achieved compliance: 05/01/2002  
Violation lead agency: State  
Enforcement action: WRITTEN INFORMAL  
Enforcement action date: 03/21/2002  
Enf. disposition status: Not reported  
Enf. disp. status date: Not reported  
Enforcement lead agency: State  
Proposed penalty amount: Not reported  
Final penalty amount: Not reported  
Paid penalty amount: Not reported

Regulation violated: Not reported  
Area of violation: LDR - General  
Date violation determined: 05/02/1989  
Date achieved compliance: 07/04/1994  
Violation lead agency: State  
Enforcement action: WRITTEN INFORMAL  
Enforcement action date: 05/24/1989  
Enf. disposition status: Not reported  
Enf. disp. status date: Not reported  
Enforcement lead agency: State  
Proposed penalty amount: Not reported  
Final penalty amount: Not reported  
Paid penalty amount: Not reported

Regulation violated: Not reported  
Area of violation: Generators - General  
Date violation determined: 03/28/1989  
Date achieved compliance: 07/04/1994  
Violation lead agency: State  
Enforcement action: WRITTEN INFORMAL  
Enforcement action date: 05/24/1989  
Enf. disposition status: Not reported  
Enf. disp. status date: Not reported  
Enforcement lead agency: State  
Proposed penalty amount: Not reported  
Final penalty amount: Not reported  
Paid penalty amount: Not reported

Evaluation Action Summary:  
Evaluation date: 02/21/2002  
Evaluation: COMPLIANCE EVALUATION INSPECTION ON-SITE  
Area of violation: Generators - Records/Reporting  
Date achieved compliance: 05/01/2002  
Evaluation lead agency: State

Evaluation date: 05/10/1989  
Evaluation: COMPLIANCE EVALUATION INSPECTION ON-SITE  
Area of violation: Not reported  
Date achieved compliance: Not reported  
Evaluation lead agency: EPA

Evaluation date: 05/02/1989  
Evaluation: COMPLIANCE EVALUATION INSPECTION ON-SITE  
Area of violation: LDR - General

Map ID  
Direction  
Distance  
Elevation

MAP FINDINGS

Site

Database(s)

EDR ID Number  
EPA ID Number

**UNITED MARINE INTERNATIONAL (Continued)**

**1000399534**

Date achieved compliance: 07/04/1994  
Evaluation lead agency: State  
  
Evaluation date: 03/28/1989  
Evaluation: COMPLIANCE EVALUATION INSPECTION ON-SITE  
Area of violation: Generators - General  
Date achieved compliance: 07/04/1994  
Evaluation lead agency: State

**FINDS:**

Registry ID: 110009510840

**Environmental Interest/Information System**

Washington Facility / Site Identification System (WA-FSIS) provides a means to query and display data maintained by the Washington Department of Ecology. This system contains key information for each facility/site that is currently, or has been, of interest to the Air Quality, Dam Safety, Hazardous Waste, Toxics Cleanup, and Water Quality Programs.

US EPA TRIS (Toxics Release Inventory System) contains information from facilities on the amounts of over 300 listed toxic chemicals that these facilities release directly to air, water, land, or that are transported off-site.

**UST:**

Facility ID: 22653378  
Site Id: 11256  
UBI: Not reported  
Phone Number: 2067623798  
Decimal Latitude: 47.54222  
Decimal Longitude: -122.33084599999999

Tank Name: 1  
Tag Number: Not reported  
Tank Status: Removed  
Tank Status Date: 08/06/1996  
Tank Install Date: 00/31/1964  
Tank Closure Date: Not reported  
Capacity Range: 111 TO 1,100 Gallons  
Tank Permit Expiration Date: 07/16/1992  
Tank Upgrade Date: Not reported  
Tank Spill Prevention: Not reported  
Tank Overfill Prevention: Not reported  
Tank Material: Steel  
Tank Construction: Not reported  
Tank Tightness Test: Not reported  
Tank Corrosion Protection: Not reported  
Tank Manifold: Not reported  
Tank Release Detection: Not reported  
Tank SFC Type: Not reported  
Pipe Material: Coated Steel  
Pipe Construction: Not reported  
Pipe Primary Release Detection: Not reported  
Pipe Second Release Detection: Not reported



Map ID  
Direction  
Distance  
Elevation

MAP FINDINGS

Site

Database(s)

EDR ID Number  
EPA ID Number

**UNITED MARINE INTERNATIONAL (Continued)**

**1000399534**

Pipe Corrosion Protection: Not reported  
Pipe Pumping System: Not reported  
Responsible Unit: NORTHWEST  
Dispenser/Pump SFC Type: Not reported

Tank Name: 2  
Tag Number: Not reported  
Tank Status: Exempt  
Tank Status Date: 08/06/1996  
Tank Install Date: 00/31/1964  
Tank Closure Date: Not reported  
Capacity Range: 111 TO 1,100 Gallons  
Tank Permit Expiration Date: 07/16/1992  
Tank Upgrade Date: Not reported  
Tank Spill Prevention: Not reported  
Tank Overfill Prevention: Not reported  
Tank Material: Steel  
Tank Construction: Not reported  
Tank Tightness Test: Not reported  
Tank Corrosion Protection: Not reported  
Tank Manifold: Not reported  
Tank Release Detection: Not reported  
Tank SFC Type: Not reported  
Pipe Material: Coated Steel  
Pipe Construction: Not reported  
Pipe Primary Release Detection: Not reported  
Pipe Second Release Detection: Not reported  
Pipe Corrosion Protection: Not reported  
Pipe Pumping System: Not reported  
Responsible Unit: NORTHWEST  
Dispenser/Pump SFC Type: Not reported

Tank Name: 3  
Tag Number: Not reported  
Tank Status: Removed  
Tank Status Date: 08/06/1996  
Tank Install Date: 00/31/1964  
Tank Closure Date: Not reported  
Capacity Range: Not reported  
Tank Permit Expiration Date: Not reported  
Tank Upgrade Date: Not reported  
Tank Spill Prevention: Not reported  
Tank Overfill Prevention: Not reported  
Tank Material: Steel  
Tank Construction: Double Wall Tank  
Tank Tightness Test: Not reported  
Tank Corrosion Protection: Sacrificial Anode  
Tank Manifold: Not reported  
Tank Release Detection: Not reported  
Tank SFC Type: Not reported  
Pipe Material: Fiberglass  
Pipe Construction: Not reported  
Pipe Primary Release Detection: Not reported  
Pipe Second Release Detection: Not reported  
Pipe Corrosion Protection: Not reported

Map ID  
 Direction  
 Distance  
 Elevation

MAP FINDINGS

Site

Database(s)

EDR ID Number  
 EPA ID Number

**UNITED MARINE INTERNATIONAL (Continued)**

**1000399534**

Pipe Pumping System: Not reported  
 Responsible Unit: NORTHWEST  
 Dispenser/Pump SFC Type: Not reported

**T110  
 NNW  
 1/8-1/4  
 0.182 mi.  
 963 ft.**

**ROSELLAS FRUIT & PRODUCE CO INC  
 6731 E MARGINAL WAY S  
 SEATTLE, WA 98108  
 Site 1 of 3 in cluster T**

**WA ALLSITES S110276014  
 N/A**

**Relative:  
 Lower**

ALLSITES:  
 Facility Id: 11367  
 Latitude: 47.542703  
 Longitude: -122.32767  
 Ecology Interest Type Code: LSC  
 Facility ID: 11367  
 Facility Company: Rosellas Fruit & Produce Co Inc  
 Interaction: I  
 Interaction 1: LSC  
 Interaction 2: Local Source Control  
 Ecology Program: HAZWASTE  
 Program Data: LSC  
 Facility Alt.: Rosellas Fruit & Produce Co Inc  
 Program ID: Not reported  
 Date Interaction: 04/15/2009  
 Date Interaction 3: 04/15/2009  
  
 Facility/Site Interaction T: 92295  
 Geographic Location Identifier (Alias Facid): 11367  
 Interaction (Aka Env Int) Type Code: LSC  
 Interaction (Aka Env Int) Description: Local Source Control  
 Interaction Status: I  
 Federal Program Identifier: Not reported  
 Interaction Start Date: 04/15/2009  
 Interaction End Date: 04/29/2010  
 prgm\_facil: Rosellas Fruit & Produce Co Inc  
 cur\_sys\_pr: HAZWASTE  
 cur\_sys\_nm: LSC

**R111  
 SSE  
 1/8-1/4  
 0.190 mi.  
 1004 ft.**

**SAMSON TUG & BARGE CO INC  
 6700 W MARGINAL WAY SW  
 SEATTLE, WA 98108  
 Site 7 of 12 in cluster R**

**RCRA NonGen / NLR 1000385127  
 WAD980981849**

**Relative:  
 Lower**

RCRA NonGen / NLR:  
 Date form received by agency: 06/12/2006  
 Facility name: SAMSON TUG & BARGE CO INC  
 Facility address: 6700 W MARGINAL WAY SW  
 TERMINAL 115 TRANSPORTER  
 SEATTLE, WA 98108  
 EPA ID: WAD980981849  
 Mailing address: PO BOX 46639  
 SEATTLE, WA 98146-6639  
 Contact: SAMSON TUG & BA SAMSON TUG & BA

**Actual:  
 7 ft.**

Map ID  
Direction  
Distance  
Elevation

MAP FINDINGS

Site

Database(s)

EDR ID Number  
EPA ID Number

**SAMSON TUG & BARGE CO INC (Continued)**

**1000385127**

Contact address: PO BOX 46639  
SEATTLE, WA 98146-6639  
Contact country: US  
Contact telephone: (000)000-0000  
Contact email: Not reported  
EPA Region: 10  
Classification: Non-Generator  
Description: Handler: Non-Generators do not presently generate hazardous waste

Owner/Operator Summary:

Owner/operator name: NORTHLAND SERVI N  
Owner/operator address: PO BOX 24527  
SEATTLE, WA 98124  
Owner/operator country: US  
Owner/operator telephone: (206)763-3000  
Legal status: Private  
Owner/Operator Type: Operator  
Owner/Op start date: 01/01/2000  
Owner/Op end date: Not reported

Owner/operator name: ANNA B  
Owner/operator address: PO BOX 599  
SITKA, AK 99835  
Owner/operator country: US  
Owner/operator telephone: (907)747-8559  
Legal status: Private  
Owner/Operator Type: Owner  
Owner/Op start date: 01/01/1900  
Owner/Op end date: Not reported

Owner/operator name: ANNA BAGGEN  
Owner/operator address: PO BOX 599  
SITKA, AK 99835  
Owner/operator country: US  
Owner/operator telephone: Not reported  
Legal status: Private  
Owner/Operator Type: Owner  
Owner/Op start date: 01/01/1900  
Owner/Op end date: Not reported

Owner/operator name: NORTHLAND SERVICES  
Owner/operator address: 7400 W MARGINAL WAY  
SEATTLE, WA 98108  
Owner/operator country: US  
Owner/operator telephone: Not reported  
Legal status: Private  
Owner/Operator Type: Operator  
Owner/Op start date: 01/01/2000  
Owner/Op end date: Not reported

Handler Activities Summary:

U.S. importer of hazardous waste: No  
Mixed waste (haz. and radioactive): No  
Recycler of hazardous waste: No  
Transporter of hazardous waste: No  
Treater, storer or disposer of HW: No

Map ID  
Direction  
Distance  
Elevation

MAP FINDINGS

Site

Database(s)

EDR ID Number  
EPA ID Number

**SAMSON TUG & BARGE CO INC (Continued)**

**1000385127**

Underground injection activity: No  
On-site burner exemption: No  
Furnace exemption: No  
Used oil fuel burner: No  
Used oil processor: No  
Used oil refiner: No  
Used oil fuel marketer to burner: No  
Used oil Specification marketer: No  
Used oil transfer facility: No  
Used oil transporter: No

Historical Generators:

Date form received by agency: 12/31/2003  
Facility name: SAMSON TUG & BARGE CO INC  
Classification: Not a generator, verified

Date form received by agency: 03/31/1994  
Facility name: SAMSON TUG & BARGE CO INC  
Site name: SAMSON TUG AND BRAKE CO INC  
Classification: Large Quantity Generator

Violation Status: No violations found

**R112  
SSE  
1/8-1/4  
0.191 mi.  
1010 ft.**

**PHILS FINISHING TOUCH  
7401 8TH AVE S  
SEATTLE, WA  
Site 8 of 12 in cluster R**

**RCRA NonGen / NLR 1004793844  
FINDS WAD982653271  
WA ALLSITES**

**Relative:  
Lower**

RCRA NonGen / NLR:

Date form received by agency: 01/12/2004  
Facility name: PHILS FINISHING TOUCH INC  
Facility address: 7401 8TH AVE S  
SEATTLE, WA 98108  
EPA ID: WAD982653271  
Contact: PHILS FINISHING PHILS FINISHING  
Contact address: 7401 8TH AVE S  
SEATTLE, WA 98108-3463  
Contact country: US  
Contact telephone: (000)000-0000  
Contact email: Not reported  
EPA Region: 10  
Classification: Non-Generator  
Description: Handler: Non-Generators do not presently generate hazardous waste

**Actual:  
7 ft.**

Owner/Operator Summary:

Owner/operator name: PHIL R  
Owner/operator address: 7401 8TH AVE S  
SEATTLE, WA 98108  
Owner/operator country: US  
Owner/operator telephone: (206)763-3319  
Legal status: Private  
Owner/Operator Type: Operator  
Owner/Op start date: 06/04/1996  
Owner/Op end date: Not reported

Owner/operator name: PHIL R  
Owner/operator address: 7401 8TH AVE S

Map ID  
Direction  
Distance  
Elevation

MAP FINDINGS

Site

Database(s)

EDR ID Number  
EPA ID Number

**PHILS FINISHING TOUCH (Continued)**

**1004793844**

SEATTLE, WA 98108  
Owner/operator country: US  
Owner/operator telephone: (206)763-3319  
Legal status: Private  
Owner/Operator Type: Owner  
Owner/Op start date: 12/07/2000  
Owner/Op end date: Not reported

Handler Activities Summary:

U.S. importer of hazardous waste: No  
Mixed waste (haz. and radioactive): No  
Recycler of hazardous waste: No  
Transporter of hazardous waste: No  
Treater, storer or disposer of HW: No  
Underground injection activity: No  
On-site burner exemption: No  
Furnace exemption: No  
Used oil fuel burner: No  
Used oil processor: No  
User oil refiner: No  
Used oil fuel marketer to burner: No  
Used oil Specification marketer: No  
Used oil transfer facility: No  
Used oil transporter: No

Historical Generators:

Date form received by agency: 12/31/2003  
Facility name: PHILS FINISHING TOUCH INC  
Classification: Not a generator, verified

Violation Status: No violations found

FINDS:

Registry ID: 110005345732

Environmental Interest/Information System

Washington Facility / Site Identification System (WA-FSIS) provides a means to query and display data maintained by the Washington Department of Ecology. This system contains key information for each facility/site that is currently, or has been, of interest to the Air Quality, Dam Safety, Hazardous Waste, Toxics Cleanup, and Water Quality Programs.

RCRAInfo is a national information system that supports the Resource Conservation and Recovery Act (RCRA) program through the tracking of events and activities related to facilities that generate, transport, and treat, store, or dispose of hazardous waste. RCRAInfo allows RCRA program staff to track the notification, permit, compliance, and corrective action activities required under RCRA.

HAZARDOUS WASTE BIENNIAL REPORTER

ALLSITES:

Facility Id: 26468911

Map ID  
Direction  
Distance  
Elevation

MAP FINDINGS

Site

Database(s)

EDR ID Number  
EPA ID Number

**PHILS FINISHING TOUCH (Continued)**

**1004793844**

Latitude: 47.53678  
Longitude: -122.32259  
Ecology Interest Type Code: HWG  
Facility ID: 26468911  
Facility Company: Phils Finishing Touch Inc  
Interaction: I  
Interaction 1: HWG  
Interaction 2: Hazardous Waste Generator  
Ecology Program: HAZWASTE  
Program Data: TURBOWASTE  
Facility Alt.: Not reported  
Program ID: WAD982653271  
Date Interaction: 12/02/1988  
Date Interaction 3: 12/02/1988

R113  
SSE  
1/8-1/4  
0.193 mi.  
1018 ft.

**NORTHLAND SERVICES INC TRANSFER FACILITY**  
**7400 8TH AVE S TRANSFER FACILI**  
**SEATTLE, WA 98108**  
**Site 9 of 12 in cluster R**

RCRA NonGen / NLR

**1004794920**  
**WAH000012096**

**Relative:**  
**Lower**

RCRA NonGen / NLR:

**Actual:**  
**7 ft.**

Date form received by agency: 02/19/2004  
Facility name: NORTHLAND SERVICES INC TRANSFER FACILITY  
Facility address: 7400 8TH AVE S TRANSFER FACILI  
SEATTLE, WA 98108  
EPA ID: WAH000012096  
Mailing address: PO BOX 24527  
SEATTLE, WA 98124-0527  
Contact: NA NA  
Contact address: PO BOX 24527  
SEATTLE, WA 98124-0527  
Contact country: US  
Contact telephone: (000)000-0000  
Contact email: Not reported  
EPA Region: 10  
Land type: Private  
Classification: Non-Generator  
Description: Handler: Non-Generators do not presently generate hazardous waste

Owner/Operator Summary:

Owner/operator name: CROWLEY MARINE SERVICES INC  
Owner/operator address: PO BOX 24527  
SEATTLE, WA 98124  
Owner/operator country: US  
Owner/operator telephone: Not reported  
Legal status: Private  
Owner/Operator Type: Owner  
Owner/Op start date: 06/29/2000  
Owner/Op end date: Not reported

Handler Activities Summary:

U.S. importer of hazardous waste: No  
Mixed waste (haz. and radioactive): No  
Recycler of hazardous waste: No  
Transporter of hazardous waste: No

Map ID  
Direction  
Distance  
Elevation

MAP FINDINGS

Site

Database(s)

EDR ID Number  
EPA ID Number

**NORTHLAND SERVICES INC TRANSFER FACILITY (Continued)**

**1004794920**

Treater, storer or disposer of HW: No  
Underground injection activity: No  
On-site burner exemption: No  
Furnace exemption: No  
Used oil fuel burner: No  
Used oil processor: No  
User oil refiner: No  
Used oil fuel marketer to burner: No  
Used oil Specification marketer: No  
Used oil transfer facility: No  
Used oil transporter: No

Facility Has Received Notices of Violations:

Regulation violated: SR - -240(6)(e) / -330(1-3)  
Area of violation: Generators - Records/Reporting  
Date violation determined: 02/21/2002  
Date achieved compliance: 05/01/2002  
Violation lead agency: State  
Enforcement action: WRITTEN INFORMAL  
Enforcement action date: 03/21/2002  
Enf. disposition status: Not reported  
Enf. disp. status date: Not reported  
Enforcement lead agency: State  
Proposed penalty amount: Not reported  
Final penalty amount: Not reported  
Paid penalty amount: Not reported

Evaluation Action Summary:

Evaluation date: 02/21/2002  
Evaluation: COMPLIANCE EVALUATION INSPECTION ON-SITE  
Area of violation: Generators - Records/Reporting  
Date achieved compliance: 05/01/2002  
Evaluation lead agency: State

R114 **KELLY-RYAN, INC**  
SSE **7400 8TH AVE S**  
1/8-1/4 **SEATTLE, WA 98108**  
0.193 mi.  
1018 ft. **Site 10 of 12 in cluster R**

Relative:  
Lower

Actual:  
7 ft.

RCRA NonGen / NLR **1001233933**  
PADS **WAD988470647**  
FINDS  
WA CSCSL  
WA HSL  
WA ALLSITES  
WA MANIFEST  
WA SPILLS  
WA VCP  
WA NPDES

RCRA NonGen / NLR:

Date form received by agency: 03/12/2012  
Facility name: KELLY-RYAN, INC  
Facility address: 7400 8TH AVE S  
SEATTLE, WA 98108  
EPA ID: WAD988470647  
Mailing address: 2404 BOYER AVE E  
SEATTLE, WA 98112  
Contact: MIKE PLEAS  
Contact address: 2404 BOYER AVE E  
SEATTLE, WA 98112  
Contact country: US  
Contact telephone: (206) 322-3705

Map ID  
Direction  
Distance  
Elevation

MAP FINDINGS

Site

Database(s)

EDR ID Number  
EPA ID Number

**KELLY-RYAN, INC (Continued)**

**1001233933**

Contact email: MRPLEAS@HOTMAIL.COM  
EPA Region: 10  
Classification: Non-Generator  
Description: Handler: Non-Generators do not presently generate hazardous waste

Owner/Operator Summary:

Owner/operator name: ALLYN LONG  
Owner/operator address: PO BOX 3512  
SEATTLE, WA 98124

Owner/operator country: US  
Owner/operator telephone: Not reported  
Legal status: Private  
Owner/Operator Type: Owner  
Owner/Op start date: 02/01/2003  
Owner/Op end date: Not reported

Owner/operator name: ALASKA LOGISTICS LLC  
Owner/operator address: PO BOX 3512  
SEATTLE, WA 98124

Owner/operator country: US  
Owner/operator telephone: Not reported  
Legal status: Private  
Owner/Operator Type: Operator  
Owner/Op start date: 02/01/2003  
Owner/Op end date: Not reported

Owner/operator name: KELLY-RYAN, INC  
Owner/operator address: 2404 BOYER AVE E  
SEATTLE, 98112

Owner/operator country: US  
Owner/operator telephone: (206)767-2555  
Legal status: Private  
Owner/Operator Type: Owner  
Owner/Op start date: 09/30/2009  
Owner/Op end date: Not reported

Owner/operator name: HEKO SERVICES, INC  
Owner/operator address: 2404 BOYER AVE E  
SEATTLE, 98112

Owner/operator country: US  
Owner/operator telephone: (206)767-2555  
Legal status: Private  
Owner/Operator Type: Operator  
Owner/Op start date: 09/30/2009  
Owner/Op end date: Not reported

Handler Activities Summary:

U.S. importer of hazardous waste: No  
Mixed waste (haz. and radioactive): No  
Recycler of hazardous waste: No  
Transporter of hazardous waste: No  
Treater, storer or disposer of HW: No  
Underground injection activity: No  
On-site burner exemption: No  
Furnace exemption: No  
Used oil fuel burner: No



Map ID  
Direction  
Distance  
Elevation

MAP FINDINGS

Site

Database(s)

EDR ID Number  
EPA ID Number

**KELLY-RYAN, INC (Continued)**

**1001233933**

Used oil processor: No  
User oil refiner: No  
Used oil fuel marketer to burner: No  
Used oil Specification marketer: No  
Used oil transfer facility: No  
Used oil transporter: No

Historical Generators:

Date form received by agency: 03/10/2010  
Facility name: KELLY-RYAN, INC  
Site name: ALASKA LOGISTICS LLC  
Classification: Not a generator, verified

Date form received by agency: 04/08/2008  
Facility name: KELLY-RYAN, INC  
Site name: ALASKA LOGISTICS LLC  
Classification: Not a generator, verified

Date form received by agency: 12/31/2007  
Facility name: KELLY-RYAN, INC  
Site name: ALASKA LOGISTICS LLC  
Classification: Not a generator, verified

Date form received by agency: 03/01/1996  
Facility name: KELLY-RYAN, INC  
Site name: CROWLEY MARINE SERVICE INC-8TH AVE TERM  
Classification: Large Quantity Generator

Violation Status: No violations found

PADS:

EPAID: WAD988470647  
Facility name: ORGANIC FUEL PROCESSORS  
Facility Address: 7400 8TH AVE S  
SEATTLE, WA 98108  
Facility country: US  
Generator: No  
Storer: No  
Transporter: Yes  
Disposer: No  
Research facility: No  
Smelter: No  
Facility owner name: ORGANIC FUEL PROCESSORS (LESSEE)  
Contact title: ENVIRONMENTAL COORDINATOR  
Contact name: SHEILA SMITH  
Contact tel: 206-832-3204  
Contact extension: Not reported  
Mailing address: 7343 EAST MARGINAL WAY SOUTH  
SEATTLE, WA 98108  
Mailing country: US  
Cert. title: MANAGER  
Cert. name: STEPHAN BANECKERO JR  
Cert. date: 9/10/2010  
Date received: 10/15/2010

FINDS:

Map ID  
Direction  
Distance  
Elevation

MAP FINDINGS

Site

Database(s)

EDR ID Number  
EPA ID Number

**KELLY-RYAN, INC (Continued)**

**1001233933**

Registry ID: 110000897726

Environmental Interest/Information System

Washington Facility / Site Identification System (WA-FSIS) provides a means to query and display data maintained by the Washington Department of Ecology. This system contains key information for each facility/site that is currently, or has been, of interest to the Air Quality, Dam Safety, Hazardous Waste, Toxics Cleanup, and Water Quality Programs.

RCRAInfo is a national information system that supports the Resource Conservation and Recovery Act (RCRA) program through the tracking of events and activities related to facilities that generate, transport, and treat, store, or dispose of hazardous waste. RCRAInfo allows RCRA program staff to track the notification, permit, compliance, and corrective action activities required under RCRA.

HAZARDOUS WASTE BIENNIAL REPORTER

CSCSL:

Facility ID: 1940187  
Region: Northwest  
Lat/Long: 47.535769000000 / -122.321561  
Brownfield Status: Not reported  
Rank Status: 2  
Clean Up Siteid: 2520  
Site Status: Cleanup Started  
PSI?: Not reported  
Contaminant Name: Arsenic  
Ground Water: C  
Surface Water: Not reported  
Soil: C  
Sediment: Not reported  
Air: Not reported  
Bedrock: Not reported  
Responsible Unit: Northwest

Facility ID: 1940187  
Region: Northwest  
Lat/Long: 47.535769000000 / -122.321561  
Brownfield Status: Not reported  
Rank Status: 2  
Clean Up Siteid: 2520  
Site Status: Cleanup Started  
PSI?: Not reported  
Contaminant Name: Base/Neutral/Acid Organics  
Ground Water: C  
Surface Water: Not reported  
Soil: C  
Sediment: C  
Air: Not reported  
Bedrock: Not reported  
Responsible Unit: Northwest

Facility ID: 1940187  
Region: Northwest

Map ID  
Direction  
Distance  
Elevation

MAP FINDINGS

Site

Database(s)

EDR ID Number  
EPA ID Number

**KELLY-RYAN, INC (Continued)**

**1001233933**

Lat/Long: 47.535769000000 / -122.321561  
Brownfield Status: Not reported  
Rank Status: 2  
Clean Up Siteid: 2520  
Site Status: Cleanup Started  
PSI?: Not reported  
Contaminant Name: Metals Priority Pollutants  
Ground Water: C  
Surface Water: Not reported  
Soil: C  
Sediment: C  
Air: Not reported  
Bedrock: Not reported  
Responsible Unit: Northwest

Facility ID: 1940187  
Region: Northwest  
Lat/Long: 47.535769000000 / -122.321561  
Brownfield Status: Not reported  
Rank Status: 2  
Clean Up Siteid: 2520  
Site Status: Cleanup Started  
PSI?: Not reported  
Contaminant Name: Petroleum Products-Unspecified  
Ground Water: S  
Surface Water: Not reported  
Soil: C  
Sediment: S  
Air: Not reported  
Bedrock: Not reported  
Responsible Unit: Northwest

Facility ID: 1940187  
Region: Northwest  
Lat/Long: 47.535769000000 / -122.321561  
Brownfield Status: Not reported  
Rank Status: 2  
Clean Up Siteid: 2520  
Site Status: Cleanup Started  
PSI?: Not reported  
Contaminant Name: Phenolic Compounds  
Ground Water: S  
Surface Water: Not reported  
Soil: S  
Sediment: S  
Air: Not reported  
Bedrock: Not reported  
Responsible Unit: Northwest

Facility ID: 1940187  
Region: Northwest  
Lat/Long: 47.535769000000 / -122.321561  
Brownfield Status: Not reported  
Rank Status: 2  
Clean Up Siteid: 2520  
Site Status: Cleanup Started  
PSI?: Not reported

Map ID  
Direction  
Distance  
Elevation

MAP FINDINGS

Site

Database(s)

EDR ID Number  
EPA ID Number

**KELLY-RYAN, INC (Continued)**

**1001233933**

Contaminant Name: Polychlorinated biPhenyls (PCB)  
Ground Water: S  
Surface Water: Not reported  
Soil: C  
Sediment: C  
Air: Not reported  
Bedrock: Not reported  
Responsible Unit: Northwest

Facility ID: 1940187  
Region: Northwest  
Lat/Long: 47.535769000000 / -122.321561  
Brownfield Status: Not reported  
Rank Status: 2  
Clean Up Siteid: 2520  
Site Status: Cleanup Started  
PSI?: Not reported  
Contaminant Name: Polynuclear Aromatic Hydrocarbons  
Ground Water: C  
Surface Water: Not reported  
Soil: C  
Sediment: C  
Air: Not reported  
Bedrock: Not reported  
Responsible Unit: Northwest

HSL:

edr\_fstat: WA  
edr\_fzip: Not reported  
edr\_fcnty: KING  
edr\_zip: Not reported  
**Facility Type: Hazardous Sites List**  
Facility Status: Cleanup Started  
FSID Number: 1940187  
Rank: 2  
Region: NW

ALLSITES:

Facility Id: 13752  
Latitude: 47.536862  
Longitude: -122.32241  
Ecology Interest Type Code: LSC  
Facility ID: 13752  
Facility Company: Emerald Services 8th Ave  
Interaction: I  
Interaction 1: LSC  
Interaction 2: Local Source Control  
Ecology Program: HAZWASTE  
Program Data: LSC  
Facility Alt.: Emerald Services 8th Ave  
Program ID: Not reported  
Date Interaction: 04/22/2010  
Date Interaction 3: 04/22/2010

Facility Id: 63123962

Map ID  
Direction  
Distance  
Elevation

MAP FINDINGS

Site

Database(s)

EDR ID Number  
EPA ID Number

**KELLY-RYAN, INC (Continued)**

**1001233933**

Latitude:	47.53679
Longitude:	-122.32254
Ecology Interest Type Code:	HWG
Facility ID:	63123962
Facility Company:	Alaska Logistics LLC
Interaction:	I
Interaction 1:	HWG
Interaction 2:	Hazardous Waste Generator
Ecology Program:	HAZWASTE
Program Data:	TURBOWASTE
Facility Alt.:	Not reported
Program ID:	WAD988470647
Date Interaction:	04/20/1990
Date Interaction 3:	04/20/1990
Facility ID:	63123962
Facility Company:	Alaska Logistics LLC
Interaction:	I
Interaction 1:	HWP
Interaction 2:	Hazardous Waste Planner
Ecology Program:	HAZWASTE
Program Data:	HWPPRT
Facility Alt.:	Not reported
Program ID:	WAD988470647
Date Interaction:	01/01/1992
Date Interaction 3:	01/01/1992
Facility ID:	63123962
Facility Company:	Alaska Logistics LLC
Interaction:	I
Interaction 1:	HWOTHER
Interaction 2:	Haz Waste Management Activity
Ecology Program:	HAZWASTE
Program Data:	TURBOWASTE
Facility Alt.:	Not reported
Program ID:	WAD988470647
Date Interaction:	06/15/2005
Date Interaction 3:	06/15/2005
Facility ID:	63123962
Facility Company:	Alaska Logistics LLC
Interaction:	I
Interaction 1:	LSC
Interaction 2:	Local Source Control
Ecology Program:	HAZWASTE
Program Data:	LSC
Facility Alt.:	Alaska Logistics LLC
Program ID:	Not reported
Date Interaction:	06/24/2008
Date Interaction 3:	06/24/2008
Facility ID:	63123962
Facility Company:	Alaska Logistics LLC
Interaction:	I
Interaction 1:	HWG
Interaction 2:	Hazardous Waste Generator
Ecology Program:	HAZWASTE

Map ID  
Direction  
Distance  
Elevation

MAP FINDINGS

Site

Database(s)

EDR ID Number  
EPA ID Number

**KELLY-RYAN, INC (Continued)**

**1001233933**

Program Data:	TURBOWASTE
Facility Alt.:	Kelly-Ryan, Inc
Program ID:	WAD988470647
Date Interaction:	12/23/2010
Date Interaction 3:	12/23/2010
Facility ID:	63123962
Facility Company:	Alaska Logistics LLC
Interaction:	I
Interaction 1:	HWTRNSFR
Interaction 2:	Haz Waste Transfer Facility
Ecology Program:	HAZWASTE
Program Data:	TURBOWASTE
Facility Alt.:	Kelly-Ryan, Inc
Program ID:	WAD988470647
Date Interaction:	12/23/2010
Date Interaction 3:	12/23/2010
Facility ID:	63123962
Facility Company:	Alaska Logistics LLC
Interaction:	A
Interaction 1:	HWOTHER
Interaction 2:	Haz Waste Management Activity
Ecology Program:	HAZWASTE
Program Data:	TURBOWASTE
Facility Alt.:	Kelly-Ryan, Inc
Program ID:	WAD988470647
Date Interaction:	12/31/2011
Date Interaction 3:	12/31/2011
Facility Id:	11206
Latitude:	47.536862
Longitude:	-122.32241
Ecology Interest Type Code:	LSC
Facility ID:	11206
Facility Company:	Heko Services Inc Seattle
Interaction:	I
Interaction 1:	LSC
Interaction 2:	Local Source Control
Ecology Program:	HAZWASTE
Program Data:	LSC
Facility Alt.:	Heko Services Inc
Program ID:	Not reported
Date Interaction:	04/15/2010
Date Interaction 3:	04/15/2010
Facility Id:	63123962
Latitude:	47.53679
Longitude:	-122.32254
Ecology Interest Type Code:	HWOTHER
Facility ID:	63123962
Facility Company:	Alaska Logistics LLC
Interaction:	I
Interaction 1:	HWG
Interaction 2:	Hazardous Waste Generator

Map ID  
Direction  
Distance  
Elevation

MAP FINDINGS

Site

Database(s)

EDR ID Number  
EPA ID Number

**KELLY-RYAN, INC (Continued)**

**1001233933**

Ecology Program:	HAZWASTE
Program Data:	TURBOWASTE
Facility Alt.:	Not reported
Program ID:	WAD988470647
Date Interaction:	04/20/1990
Date Interaction 3:	04/20/1990
Facility ID:	63123962
Facility Company:	Alaska Logistics LLC
Interaction:	I
Interaction 1:	HWP
Interaction 2:	Hazardous Waste Planner
Ecology Program:	HAZWASTE
Program Data:	HWPPRT
Facility Alt.:	Not reported
Program ID:	WAD988470647
Date Interaction:	01/01/1992
Date Interaction 3:	01/01/1992
Facility ID:	63123962
Facility Company:	Alaska Logistics LLC
Interaction:	I
Interaction 1:	HWOTHER
Interaction 2:	Haz Waste Management Activity
Ecology Program:	HAZWASTE
Program Data:	TURBOWASTE
Facility Alt.:	Not reported
Program ID:	WAD988470647
Date Interaction:	06/15/2005
Date Interaction 3:	06/15/2005
Facility ID:	63123962
Facility Company:	Alaska Logistics LLC
Interaction:	I
Interaction 1:	LSC
Interaction 2:	Local Source Control
Ecology Program:	HAZWASTE
Program Data:	LSC
Facility Alt.:	Alaska Logistics LLC
Program ID:	Not reported
Date Interaction:	06/24/2008
Date Interaction 3:	06/24/2008
Facility ID:	63123962
Facility Company:	Alaska Logistics LLC
Interaction:	I
Interaction 1:	HWG
Interaction 2:	Hazardous Waste Generator
Ecology Program:	HAZWASTE
Program Data:	TURBOWASTE
Facility Alt.:	Kelly-Ryan, Inc
Program ID:	WAD988470647
Date Interaction:	12/23/2010
Date Interaction 3:	12/23/2010
Facility ID:	63123962
Facility Company:	Alaska Logistics LLC

Map ID  
Direction  
Distance  
Elevation

MAP FINDINGS

Site

Database(s)

EDR ID Number  
EPA ID Number

**KELLY-RYAN, INC (Continued)**

**1001233933**

Interaction:	I
Interaction 1:	HWTRNSFR
Interaction 2:	Haz Waste Transfer Facility
Ecology Program:	HAZWASTE
Program Data:	TURBOWASTE
Facility Alt.:	Kelly-Ryan, Inc
Program ID:	WAD988470647
Date Interaction:	12/23/2010
Date Interaction 3:	12/23/2010
Facility ID:	63123962
Facility Company:	Alaska Logistics LLC
Interaction:	A
Interaction 1:	HWOTHER
Interaction 2:	Haz Waste Management Activity
Ecology Program:	HAZWASTE
Program Data:	TURBOWASTE
Facility Alt.:	Kelly-Ryan, Inc
Program ID:	WAD988470647
Date Interaction:	12/31/2011
Date Interaction 3:	12/31/2011
Facility Id:	63123962
Latitude:	47.53679
Longitude:	-122.32254
Ecology Interest Type Code:	LSC
Facility ID:	63123962
Facility Company:	Alaska Logistics LLC
Interaction:	I
Interaction 1:	HWG
Interaction 2:	Hazardous Waste Generator
Ecology Program:	HAZWASTE
Program Data:	TURBOWASTE
Facility Alt.:	Not reported
Program ID:	WAD988470647
Date Interaction:	04/20/1990
Date Interaction 3:	04/20/1990
Facility ID:	63123962
Facility Company:	Alaska Logistics LLC
Interaction:	I
Interaction 1:	HWP
Interaction 2:	Hazardous Waste Planner
Ecology Program:	HAZWASTE
Program Data:	HWPPRT
Facility Alt.:	Not reported
Program ID:	WAD988470647
Date Interaction:	01/01/1992
Date Interaction 3:	01/01/1992
Facility ID:	63123962
Facility Company:	Alaska Logistics LLC
Interaction:	I
Interaction 1:	HWOTHER
Interaction 2:	Haz Waste Management Activity
Ecology Program:	HAZWASTE



Map ID  
Direction  
Distance  
Elevation

MAP FINDINGS

Site

Database(s)

EDR ID Number  
EPA ID Number

**KELLY-RYAN, INC (Continued)**

**1001233933**

Program Data:	TURBOWASTE
Facility Alt.:	Not reported
Program ID:	WAD988470647
Date Interaction:	06/15/2005
Date Interaction 3:	06/15/2005
Facility ID:	63123962
Facility Company:	Alaska Logistics LLC
Interaction:	I
Interaction 1:	LSC
Interaction 2:	Local Source Control
Ecology Program:	HAZWASTE
Program Data:	LSC
Facility Alt.:	Alaska Logistics LLC
Program ID:	Not reported
Date Interaction:	06/24/2008
Date Interaction 3:	06/24/2008
Facility ID:	63123962
Facility Company:	Alaska Logistics LLC
Interaction:	I
Interaction 1:	HWG
Interaction 2:	Hazardous Waste Generator
Ecology Program:	HAZWASTE
Program Data:	TURBOWASTE
Facility Alt.:	Kelly-Ryan, Inc
Program ID:	WAD988470647
Date Interaction:	12/23/2010
Date Interaction 3:	12/23/2010
Facility ID:	63123962
Facility Company:	Alaska Logistics LLC
Interaction:	I
Interaction 1:	HWTRNSFR
Interaction 2:	Haz Waste Transfer Facility
Ecology Program:	HAZWASTE
Program Data:	TURBOWASTE
Facility Alt.:	Kelly-Ryan, Inc
Program ID:	WAD988470647
Date Interaction:	12/23/2010
Date Interaction 3:	12/23/2010
Facility ID:	63123962
Facility Company:	Alaska Logistics LLC
Interaction:	A
Interaction 1:	HWOTHER
Interaction 2:	Haz Waste Management Activity
Ecology Program:	HAZWASTE
Program Data:	TURBOWASTE
Facility Alt.:	Kelly-Ryan, Inc
Program ID:	WAD988470647
Date Interaction:	12/31/2011
Date Interaction 3:	12/31/2011
Facility Id:	1940187
Latitude:	47.535769

Map ID  
Direction  
Distance  
Elevation

MAP FINDINGS

Site

Database(s)

EDR ID Number  
EPA ID Number

**KELLY-RYAN, INC (Continued)**

**1001233933**

Longitude: -122.32156  
Ecology Interest Type Code: INDUSTGP  
Facility ID: 1940187  
Facility Company: CROWLEY MARINE SERVICES INC 8TH AVE S  
Interaction: A  
Interaction 1: SCS  
Interaction 2: State Cleanup Site  
Ecology Program: TOXICS  
Program Data: ISIS  
Facility Alt.: CROWLEY MARINE SERVICES INC 8TH AVE S  
Program ID: Not reported  
Date Interaction: 07/09/2007  
Date Interaction 3: 07/09/2007

Facility ID: 1940187  
Facility Company: CROWLEY MARINE SERVICES INC 8TH AVE S  
Interaction: A  
Interaction 1: ENFORFNL  
Interaction 2: Enforcement Final  
Ecology Program: TOXICS  
Program Data: DMS  
Facility Alt.: Not reported  
Program ID: Not reported  
Date Interaction: 11/02/2009  
Date Interaction 3: 11/02/2009

Facility ID: 1940187  
Facility Company: CROWLEY MARINE SERVICES INC 8TH AVE S  
Interaction: A  
Interaction 1: ENFORFNL  
Interaction 2: Enforcement Final  
Ecology Program: TOXICS  
Program Data: DMS  
Facility Alt.: Not reported  
Program ID: Not reported  
Date Interaction: 11/02/2009  
Date Interaction 3: 11/02/2009

Facility ID: 1940187  
Facility Company: CROWLEY MARINE SERVICES INC 8TH AVE S  
Interaction: A  
Interaction 1: ENFORFNL  
Interaction 2: Enforcement Final  
Ecology Program: TOXICS  
Program Data: DMS  
Facility Alt.: Not reported  
Program ID: Not reported  
Date Interaction: 11/02/2009  
Date Interaction 3: 11/02/2009

Facility ID: 1940187  
Facility Company: CROWLEY MARINE SERVICES INC 8TH AVE S  
Interaction: A  
Interaction 1: ENFORFNL  
Interaction 2: Enforcement Final  
Ecology Program: TOXICS  
Program Data: DMS

Map ID  
Direction  
Distance  
Elevation

MAP FINDINGS

Site

Database(s)

EDR ID Number  
EPA ID Number

**KELLY-RYAN, INC (Continued)**

**1001233933**

Facility Alt.:	Not reported
Program ID:	Not reported
Date Interaction:	11/02/2009
Date Interaction 3:	11/02/2009
Facility ID:	1940187
Facility Company:	CROWLEY MARINE SERVICES INC 8TH AVE S
Interaction:	A
Interaction 1:	ENFORFNL
Interaction 2:	Enforcement Final
Ecology Program:	TOXICS
Program Data:	DMS
Facility Alt.:	Not reported
Program ID:	Not reported
Date Interaction:	11/02/2009
Date Interaction 3:	11/02/2009
Facility ID:	1940187
Facility Company:	CROWLEY MARINE SERVICES INC 8TH AVE S
Interaction:	A
Interaction 1:	ENFORFNL
Interaction 2:	Enforcement Final
Ecology Program:	TOXICS
Program Data:	DMS
Facility Alt.:	Not reported
Program ID:	Not reported
Date Interaction:	11/02/2009
Date Interaction 3:	11/02/2009
Facility ID:	1940187
Facility Company:	CROWLEY MARINE SERVICES INC 8TH AVE S
Interaction:	A
Interaction 1:	ENFORFNL
Interaction 2:	Enforcement Final
Ecology Program:	TOXICS
Program Data:	DMS
Facility Alt.:	Not reported
Program ID:	Not reported
Date Interaction:	11/02/2009
Date Interaction 3:	11/02/2009
Facility ID:	1940187
Facility Company:	CROWLEY MARINE SERVICES INC 8TH AVE S
Interaction:	A
Interaction 1:	ENFORFNL

Map ID  
Direction  
Distance  
Elevation

MAP FINDINGS

Site

Database(s)

EDR ID Number  
EPA ID Number

**KELLY-RYAN, INC (Continued)**

**1001233933**

Interaction 2: Enforcement Final  
Ecology Program: TOXICS  
Program Data: DMS  
Facility Alt.: Not reported  
Program ID: Not reported  
Date Interaction: 11/02/2009  
Date Interaction 3: 11/02/2009

Facility ID: 1940187  
Facility Company: CROWLEY MARINE SERVICES INC 8TH AVE S  
Interaction: A  
Interaction 1: ENFORFNL  
Interaction 2: Enforcement Final  
Ecology Program: TOXICS  
Program Data: DMS  
Facility Alt.: Not reported  
Program ID: Not reported  
Date Interaction: 11/02/2009  
Date Interaction 3: 11/02/2009

Facility ID: 1940187  
Facility Company: CROWLEY MARINE SERVICES INC 8TH AVE S  
Interaction: I  
Interaction 1: INDUSTGP  
Interaction 2: Industrial SW GP  
Ecology Program: WATQUAL  
Program Data: PARIS  
Facility Alt.: CROWLEY TERMINAL 8TH AVE S  
Program ID: WAR009728  
Date Interaction: 01/04/2007  
Date Interaction 3: 01/04/2007

Facility Id: 1940187  
Latitude: 47.535769  
Longitude: -122.32156  
Ecology Interest Type Code: SCS

Facility ID: 1940187  
Facility Company: CROWLEY MARINE SERVICES INC 8TH AVE S  
Interaction: A  
Interaction 1: SCS  
Interaction 2: State Cleanup Site  
Ecology Program: TOXICS  
Program Data: ISIS  
Facility Alt.: CROWLEY MARINE SERVICES INC 8TH AVE S  
Program ID: Not reported  
Date Interaction: 07/09/2007  
Date Interaction 3: 07/09/2007

Facility ID: 1940187  
Facility Company: CROWLEY MARINE SERVICES INC 8TH AVE S  
Interaction: A  
Interaction 1: ENFORFNL  
Interaction 2: Enforcement Final  
Ecology Program: TOXICS  
Program Data: DMS  
Facility Alt.: Not reported

Map ID  
Direction  
Distance  
Elevation

MAP FINDINGS

Site

Database(s)

EDR ID Number  
EPA ID Number

**KELLY-RYAN, INC (Continued)**

**1001233933**

Program ID:	Not reported
Date Interaction:	11/02/2009
Date Interaction 3:	11/02/2009
Facility ID:	1940187
Facility Company:	CROWLEY MARINE SERVICES INC 8TH AVE S
Interaction:	A
Interaction 1:	ENFORFNL
Interaction 2:	Enforcement Final
Ecology Program:	TOXICS
Program Data:	DMS
Facility Alt.:	Not reported
Program ID:	Not reported
Date Interaction:	11/02/2009
Date Interaction 3:	11/02/2009
Facility ID:	1940187
Facility Company:	CROWLEY MARINE SERVICES INC 8TH AVE S
Interaction:	A
Interaction 1:	ENFORFNL
Interaction 2:	Enforcement Final
Ecology Program:	TOXICS
Program Data:	DMS
Facility Alt.:	Not reported
Program ID:	Not reported
Date Interaction:	11/02/2009
Date Interaction 3:	11/02/2009
Facility ID:	1940187
Facility Company:	CROWLEY MARINE SERVICES INC 8TH AVE S
Interaction:	A
Interaction 1:	ENFORFNL
Interaction 2:	Enforcement Final
Ecology Program:	TOXICS
Program Data:	DMS
Facility Alt.:	Not reported
Program ID:	Not reported
Date Interaction:	11/02/2009
Date Interaction 3:	11/02/2009
Facility ID:	1940187
Facility Company:	CROWLEY MARINE SERVICES INC 8TH AVE S
Interaction:	A
Interaction 1:	ENFORFNL
Interaction 2:	Enforcement Final
Ecology Program:	TOXICS
Program Data:	DMS
Facility Alt.:	Not reported
Program ID:	Not reported
Date Interaction:	11/02/2009
Date Interaction 3:	11/02/2009
Facility ID:	1940187
Facility Company:	CROWLEY MARINE SERVICES INC 8TH AVE S
Interaction:	A
Interaction 1:	ENFORFNL
Interaction 2:	Enforcement Final

Map ID  
Direction  
Distance  
Elevation

MAP FINDINGS

Site

Database(s)

EDR ID Number  
EPA ID Number

**KELLY-RYAN, INC (Continued)**

**1001233933**

Ecology Program:	TOXICS
Program Data:	DMS
Facility Alt.:	Not reported
Program ID:	Not reported
Date Interaction:	11/02/2009
Date Interaction 3:	11/02/2009
Facility ID:	1940187
Facility Company:	CROWLEY MARINE SERVICES INC 8TH AVE S
Interaction:	A
Interaction 1:	ENFORFNL
Interaction 2:	Enforcement Final
Ecology Program:	TOXICS
Program Data:	DMS
Facility Alt.:	Not reported
Program ID:	Not reported
Date Interaction:	11/02/2009
Date Interaction 3:	11/02/2009
Facility ID:	1940187
Facility Company:	CROWLEY MARINE SERVICES INC 8TH AVE S
Interaction:	A
Interaction 1:	ENFORFNL
Interaction 2:	Enforcement Final
Ecology Program:	TOXICS
Program Data:	DMS
Facility Alt.:	Not reported
Program ID:	Not reported
Date Interaction:	11/02/2009
Date Interaction 3:	11/02/2009
Facility ID:	1940187
Facility Company:	CROWLEY MARINE SERVICES INC 8TH AVE S
Interaction:	A
Interaction 1:	ENFORFNL
Interaction 2:	Enforcement Final
Ecology Program:	TOXICS
Program Data:	DMS
Facility Alt.:	Not reported
Program ID:	Not reported
Date Interaction:	11/02/2009
Date Interaction 3:	11/02/2009
Facility ID:	1940187
Facility Company:	CROWLEY MARINE SERVICES INC 8TH AVE S
Interaction:	A
Interaction 1:	ENFORFNL
Interaction 2:	Enforcement Final
Ecology Program:	TOXICS
Program Data:	DMS
Facility Alt.:	Not reported
Program ID:	Not reported
Date Interaction:	11/02/2009
Date Interaction 3:	11/02/2009
Facility ID:	1940187
Facility Company:	CROWLEY MARINE SERVICES INC 8TH AVE S

Map ID  
Direction  
Distance  
Elevation

MAP FINDINGS

Site

Database(s)

EDR ID Number  
EPA ID Number

**KELLY-RYAN, INC (Continued)**

**1001233933**

Interaction: I  
Interaction 1: INDUSTGP  
Interaction 2: Industrial SW GP  
Ecology Program: WATQUAL  
Program Data: PARIS  
Facility Alt.: CROWLEY TERMINAL 8TH AVE S  
Program ID: WAR009728  
Date Interaction: 01/04/2007  
Date Interaction 3: 01/04/2007

Facility Id: 20797  
Latitude: 47.536862  
Longitude: -122.32241  
Ecology Interest Type Code: INDUSTGP  
Facility ID: 20797  
Facility Company: Organic Fuel Processors  
Interaction: A  
Interaction 1: INDUSTGP  
Interaction 2: Industrial SW GP  
Ecology Program: WATQUAL  
Program Data: PARIS  
Facility Alt.: Organic Fuel Processors  
Program ID: WAR012409  
Date Interaction: 06/22/2010  
Date Interaction 3: 06/22/2010

Facility Id: 23349  
Latitude: 47.5350765  
Longitude: -122.32077  
Ecology Interest Type Code: 401PROJ  
Facility ID: 23349  
Facility Company: KRS Marine LLC  
Interaction: A  
Interaction 1: 401PROJ  
Interaction 2: 401CZM Project Site  
Ecology Program: SEA  
Program Data: AQUATICS  
Facility Alt.: KRS Marine LLC  
Program ID: 201200187  
Date Interaction: 06/19/2012  
Date Interaction 3: 06/19/2012

Facility Id: 63123962  
Latitude: 47.53679  
Longitude: -122.32254  
Ecology Interest Type Code: HWP  
Facility ID: 63123962  
Facility Company: Alaska Logistics LLC  
Interaction: I  
Interaction 1: HWG  
Interaction 2: Hazardous Waste Generator  
Ecology Program: HAZWASTE  
Program Data: TURBOWASTE  
Facility Alt.: Not reported

Map ID  
Direction  
Distance  
Elevation

MAP FINDINGS

Site

Database(s)

EDR ID Number  
EPA ID Number

**KELLY-RYAN, INC (Continued)**

**1001233933**

Program ID:	WAD988470647
Date Interaction:	04/20/1990
Date Interaction 3:	04/20/1990
Facility ID:	63123962
Facility Company:	Alaska Logistics LLC
Interaction:	I
Interaction 1:	HWP
Interaction 2:	Hazardous Waste Planner
Ecology Program:	HAZWASTE
Program Data:	HWPPRT
Facility Alt.:	Not reported
Program ID:	WAD988470647
Date Interaction:	01/01/1992
Date Interaction 3:	01/01/1992
Facility ID:	63123962
Facility Company:	Alaska Logistics LLC
Interaction:	I
Interaction 1:	HWOTHER
Interaction 2:	Haz Waste Management Activity
Ecology Program:	HAZWASTE
Program Data:	TURBOWASTE
Facility Alt.:	Not reported
Program ID:	WAD988470647
Date Interaction:	06/15/2005
Date Interaction 3:	06/15/2005
Facility ID:	63123962
Facility Company:	Alaska Logistics LLC
Interaction:	I
Interaction 1:	LSC
Interaction 2:	Local Source Control
Ecology Program:	HAZWASTE
Program Data:	LSC
Facility Alt.:	Alaska Logistics LLC
Program ID:	Not reported
Date Interaction:	06/24/2008
Date Interaction 3:	06/24/2008
Facility ID:	63123962
Facility Company:	Alaska Logistics LLC
Interaction:	I
Interaction 1:	HWG
Interaction 2:	Hazardous Waste Generator
Ecology Program:	HAZWASTE
Program Data:	TURBOWASTE
Facility Alt.:	Kelly-Ryan, Inc
Program ID:	WAD988470647
Date Interaction:	12/23/2010
Date Interaction 3:	12/23/2010
Facility ID:	63123962
Facility Company:	Alaska Logistics LLC
Interaction:	I
Interaction 1:	HWTRNSFR
Interaction 2:	Haz Waste Transfer Facility



Map ID  
Direction  
Distance  
Elevation

MAP FINDINGS

Site

Database(s)

EDR ID Number  
EPA ID Number

**KELLY-RYAN, INC (Continued)**

**1001233933**

Ecology Program:	HAZWASTE
Program Data:	TURBOWASTE
Facility Alt.:	Kelly-Ryan, Inc
Program ID:	WAD988470647
Date Interaction:	12/23/2010
Date Interaction 3:	12/23/2010
Facility ID:	63123962
Facility Company:	Alaska Logistics LLC
Interaction:	A
Interaction 1:	HWOTHER
Interaction 2:	Haz Waste Management Activity
Ecology Program:	HAZWASTE
Program Data:	TURBOWASTE
Facility Alt.:	Kelly-Ryan, Inc
Program ID:	WAD988470647
Date Interaction:	12/31/2011
Date Interaction 3:	12/31/2011
Facility Id:	63123962
Latitude:	47.53679
Longitude:	-122.32254
Ecology Interest Type Code:	HWTRNSFR
Facility ID:	63123962
Facility Company:	Alaska Logistics LLC
Interaction:	I
Interaction 1:	HWG
Interaction 2:	Hazardous Waste Generator
Ecology Program:	HAZWASTE
Program Data:	TURBOWASTE
Facility Alt.:	Not reported
Program ID:	WAD988470647
Date Interaction:	04/20/1990
Date Interaction 3:	04/20/1990
Facility ID:	63123962
Facility Company:	Alaska Logistics LLC
Interaction:	I
Interaction 1:	HWP
Interaction 2:	Hazardous Waste Planner
Ecology Program:	HAZWASTE
Program Data:	HWPVRT
Facility Alt.:	Not reported
Program ID:	WAD988470647
Date Interaction:	01/01/1992
Date Interaction 3:	01/01/1992
Facility ID:	63123962
Facility Company:	Alaska Logistics LLC
Interaction:	I
Interaction 1:	HWOTHER
Interaction 2:	Haz Waste Management Activity
Ecology Program:	HAZWASTE
Program Data:	TURBOWASTE
Facility Alt.:	Not reported
Program ID:	WAD988470647

Map ID  
Direction  
Distance  
Elevation

MAP FINDINGS

Site

Database(s)

EDR ID Number  
EPA ID Number

**KELLY-RYAN, INC (Continued)**

**1001233933**

Date Interaction:	06/15/2005
Date Interaction 3:	06/15/2005
Facility ID:	63123962
Facility Company:	Alaska Logistics LLC
Interaction:	I
Interaction 1:	LSC
Interaction 2:	Local Source Control
Ecology Program:	HAZWASTE
Program Data:	LSC
Facility Alt.:	Alaska Logistics LLC
Program ID:	Not reported
Date Interaction:	06/24/2008
Date Interaction 3:	06/24/2008
Facility ID:	63123962
Facility Company:	Alaska Logistics LLC
Interaction:	I
Interaction 1:	HWG
Interaction 2:	Hazardous Waste Generator
Ecology Program:	HAZWASTE
Program Data:	TURBOWASTE
Facility Alt.:	Kelly-Ryan, Inc
Program ID:	WAD988470647
Date Interaction:	12/23/2010
Date Interaction 3:	12/23/2010
Facility ID:	63123962
Facility Company:	Alaska Logistics LLC
Interaction:	I
Interaction 1:	HWTRNSFR
Interaction 2:	Haz Waste Transfer Facility
Ecology Program:	HAZWASTE
Program Data:	TURBOWASTE
Facility Alt.:	Kelly-Ryan, Inc
Program ID:	WAD988470647
Date Interaction:	12/23/2010
Date Interaction 3:	12/23/2010
Facility ID:	63123962
Facility Company:	Alaska Logistics LLC
Interaction:	A
Interaction 1:	HWOTHER
Interaction 2:	Haz Waste Management Activity
Ecology Program:	HAZWASTE
Program Data:	TURBOWASTE
Facility Alt.:	Kelly-Ryan, Inc
Program ID:	WAD988470647
Date Interaction:	12/31/2011
Date Interaction 3:	12/31/2011
Facility Id:	3341
Latitude:	47.536862
Longitude:	-122.32241
Ecology Interest Type Code:	INDUSTGP
Facility ID:	3341

Map ID  
Direction  
Distance  
Elevation

MAP FINDINGS

Site

Database(s)

EDR ID Number  
EPA ID Number

**KELLY-RYAN, INC (Continued)**

**1001233933**

Facility Company: First Student Inc 12125  
Interaction: A  
Interaction 1: INDUSTGP  
Interaction 2: Industrial SW GP  
Ecology Program: WATQUAL  
Program Data: PARIS  
Facility Alt.: First Student Inc 8th Ave S  
Program ID: WAR124990  
Date Interaction: 02/15/2010  
Date Interaction 3: 02/15/2010

Facility ID: 3341  
Facility Company: First Student Inc 12125  
Interaction: I  
Interaction 1: LSC  
Interaction 2: Local Source Control  
Ecology Program: HAZWASTE  
Program Data: LSC  
Facility Alt.: First Student Seattle  
Program ID: Not reported  
Date Interaction: 05/05/2010  
Date Interaction 3: 05/05/2010

Facility Id: 17875  
Latitude: 47.536862  
Longitude: -122.32241  
Ecology Interest Type Code: LSC  
Facility ID: 17875  
Facility Company: Boom Boys Cranes LLC  
Interaction: A  
Interaction 1: LSC  
Interaction 2: Local Source Control  
Ecology Program: HAZWASTE  
Program Data: LSC  
Facility Alt.: Boom Boys Cranes LLC  
Program ID: Not reported  
Date Interaction: 04/15/2010  
Date Interaction 3: 04/15/2010

Facility Id: 1940187  
Latitude: 47.535769  
Longitude: -122.32156  
Ecology Interest Type Code: ENFORFNL  
Facility ID: 1940187  
Facility Company: CROWLEY MARINE SERVICES INC 8TH AVE S  
Interaction: A  
Interaction 1: SCS  
Interaction 2: State Cleanup Site  
Ecology Program: TOXICS  
Program Data: ISIS  
Facility Alt.: CROWLEY MARINE SERVICES INC 8TH AVE S  
Program ID: Not reported  
Date Interaction: 07/09/2007  
Date Interaction 3: 07/09/2007

Map ID  
Direction  
Distance  
Elevation

MAP FINDINGS

Site

Database(s)

EDR ID Number  
EPA ID Number

**KELLY-RYAN, INC (Continued)**

**1001233933**

Facility ID: 1940187  
Facility Company: CROWLEY MARINE SERVICES INC 8TH AVE S  
Interaction: A  
Interaction 1: ENFORFNL  
Interaction 2: Enforcement Final  
Ecology Program: TOXICS  
Program Data: DMS  
Facility Alt.: Not reported  
Program ID: Not reported  
Date Interaction: 11/02/2009  
Date Interaction 3: 11/02/2009

Facility ID: 1940187  
Facility Company: CROWLEY MARINE SERVICES INC 8TH AVE S  
Interaction: A  
Interaction 1: ENFORFNL  
Interaction 2: Enforcement Final  
Ecology Program: TOXICS  
Program Data: DMS  
Facility Alt.: Not reported  
Program ID: Not reported  
Date Interaction: 11/02/2009  
Date Interaction 3: 11/02/2009

Facility ID: 1940187  
Facility Company: CROWLEY MARINE SERVICES INC 8TH AVE S  
Interaction: A  
Interaction 1: ENFORFNL  
Interaction 2: Enforcement Final  
Ecology Program: TOXICS  
Program Data: DMS  
Facility Alt.: Not reported  
Program ID: Not reported  
Date Interaction: 11/02/2009  
Date Interaction 3: 11/02/2009

Facility ID: 1940187  
Facility Company: CROWLEY MARINE SERVICES INC 8TH AVE S  
Interaction: A  
Interaction 1: ENFORFNL  
Interaction 2: Enforcement Final  
Ecology Program: TOXICS  
Program Data: DMS  
Facility Alt.: Not reported  
Program ID: Not reported  
Date Interaction: 11/02/2009  
Date Interaction 3: 11/02/2009

Facility ID: 1940187  
Facility Company: CROWLEY MARINE SERVICES INC 8TH AVE S  
Interaction: A  
Interaction 1: ENFORFNL  
Interaction 2: Enforcement Final  
Ecology Program: TOXICS  
Program Data: DMS  
Facility Alt.: Not reported  
Program ID: Not reported

Map ID  
Direction  
Distance  
Elevation

MAP FINDINGS

Site

Database(s)

EDR ID Number  
EPA ID Number

**KELLY-RYAN, INC (Continued)**

**1001233933**

Date Interaction:	11/02/2009
Date Interaction 3:	11/02/2009
Facility ID:	1940187
Facility Company:	CROWLEY MARINE SERVICES INC 8TH AVE S
Interaction:	A
Interaction 1:	ENFORFNL
Interaction 2:	Enforcement Final
Ecology Program:	TOXICS
Program Data:	DMS
Facility Alt.:	Not reported
Program ID:	Not reported
Date Interaction:	11/02/2009
Date Interaction 3:	11/02/2009
Facility ID:	1940187
Facility Company:	CROWLEY MARINE SERVICES INC 8TH AVE S
Interaction:	A
Interaction 1:	ENFORFNL
Interaction 2:	Enforcement Final
Ecology Program:	TOXICS
Program Data:	DMS
Facility Alt.:	Not reported
Program ID:	Not reported
Date Interaction:	11/02/2009
Date Interaction 3:	11/02/2009
Facility ID:	1940187
Facility Company:	CROWLEY MARINE SERVICES INC 8TH AVE S
Interaction:	A
Interaction 1:	ENFORFNL
Interaction 2:	Enforcement Final
Ecology Program:	TOXICS
Program Data:	DMS
Facility Alt.:	Not reported
Program ID:	Not reported
Date Interaction:	11/02/2009
Date Interaction 3:	11/02/2009
Facility ID:	1940187
Facility Company:	CROWLEY MARINE SERVICES INC 8TH AVE S
Interaction:	A
Interaction 1:	ENFORFNL
Interaction 2:	Enforcement Final
Ecology Program:	TOXICS
Program Data:	DMS
Facility Alt.:	Not reported
Program ID:	Not reported
Date Interaction:	11/02/2009
Date Interaction 3:	11/02/2009
Facility ID:	1940187
Facility Company:	CROWLEY MARINE SERVICES INC 8TH AVE S
Interaction:	A
Interaction 1:	ENFORFNL
Interaction 2:	Enforcement Final
Ecology Program:	TOXICS

Map ID  
Direction  
Distance  
Elevation

MAP FINDINGS

Site

Database(s)

EDR ID Number  
EPA ID Number

**KELLY-RYAN, INC (Continued)**

**1001233933**

Program Data: DMS  
Facility Alt.: Not reported  
Program ID: Not reported  
Date Interaction: 11/02/2009  
Date Interaction 3: 11/02/2009  
  
Facility ID: 1940187  
Facility Company: CROWLEY MARINE SERVICES INC 8TH AVE S  
Interaction: I  
Interaction 1: INDUSTGP  
Interaction 2: Industrial SW GP  
Ecology Program: WATQUAL  
Program Data: PARIS  
Facility Alt.: CROWLEY TERMINAL 8TH AVE S  
Program ID: WAR009728  
Date Interaction: 01/04/2007  
Date Interaction 3: 01/04/2007

Facility Id: 3341  
Latitude: 47.536862  
Longitude: -122.32241  
Ecology Interest Type Code: LSC  
Facility ID: 3341  
Facility Company: First Student Inc 12125  
Interaction: A  
Interaction 1: INDUSTGP  
Interaction 2: Industrial SW GP  
Ecology Program: WATQUAL  
Program Data: PARIS  
Facility Alt.: First Student Inc 8th Ave S  
Program ID: WAR124990  
Date Interaction: 02/15/2010  
Date Interaction 3: 02/15/2010

Facility ID: 3341  
Facility Company: First Student Inc 12125  
Interaction: I  
Interaction 1: LSC  
Interaction 2: Local Source Control  
Ecology Program: HAZWASTE  
Program Data: LSC  
Facility Alt.: First Student Seattle  
Program ID: Not reported  
Date Interaction: 05/05/2010  
Date Interaction 3: 05/05/2010

**WA MANIFEST:**

Facility Site ID Number: 63123962  
SWC Desc: Not reported  
FWC Desc: Not reported  
Form Comm: Not reported  
Data Year: 2010  
Permit by Rule: False  
Treatment by Generator: False  
Mixed radioactive waste: False

Map ID  
Direction  
Distance  
Elevation

MAP FINDINGS

Site

Database(s)

EDR ID Number  
EPA ID Number

**KELLY-RYAN, INC (Continued)**

**1001233933**

Importer of hazardous waste: False  
Immediate recycler: False  
Treatment/Storage/Disposal/Recycling Facility: False  
Generator of dangerous fuel waste: False  
Generator marketing to burner: False  
"Other marketers (i.e., blender, distributor, etc.)": False  
Utility boiler burner: False  
Industry boiler burner: False  
Industrial Furnace: False  
Smelter defferal: False  
Universal waste - batteries - generate: False  
Universal waste - thermostats - generate: False  
Universal waste - mercury - generate: False  
Universal waste - lamps - generate: False  
Universal waste - batteries - accumulate: False  
Universal waste - thermostats - accumulate: False  
Universal waste - mercury - accumulate: False  
Universal waste - lamps - accumulate: False  
Destination Facility for Universal Waste: False  
Off-specification used oil burner - utility boiler: False  
Off-specification used oil burner - industrial boiler: False  
Off-specification used oil burner - industrial furnace: False  
EPA ID: WAD988470647  
Facility Address 2: Not reported  
TAX REG NBR: 113677396  
NAICS CD: 483113  
BUSINESS TYPE: Barge Company  
MAIL NAME: Alaska Logistics LLC  
MAIL ADDR LINE1: PO Box 3512  
MAIL CITY,ST,ZIP: Seattle, WA 98124  
MAIL COUNTRY: UNITED STATES  
LEGAL ORG NAME: Not reported  
LEGAL ORG TYPE: Private  
LEGAL ADDR LINE1: PO Box 3512  
LEGAL CITY,ST,ZIP: Seattle, WA 98124  
LEGAL COUNTRY: UNITED STATES  
LEGAL PHONE NBR: (206)767-2555  
LEGAL EFFECTIVE DATE: 02/01/2003  
LAND ORG NAME: Crowley Marine Services  
LAND ORG TYPE: Private  
LAND PERSON NAME: Not reported  
LAND ADDR LINE1: PO Box 2287  
LAND CITY,ST,ZIP: Seattle, WA 98111  
LAND COUNTRY: UNITED STATES  
LAND PHONE NBR: (206)332-8000  
OPERATOR ORG NAME: Alaska Logistics LLC  
OPERATOR ORG TYPE: Private  
OPERATOR ADDR LINE1: PO Box 3512  
OPERATOR CITY,ST,ZIP: Seattle, WA 98124  
OPERATOR COUNTRY: UNITED STATES  
OPERATOR PHONE NBR: (206)767-2555  
OPERATOR EFFECTIVE DATE: 02/01/2003  
SITE CONTACT NAME: Nicole Long & Dolores Haasl-DuBois  
SITE CONTACT ADDR LINE1: PO Box 3512  
SITE CONTACT ZIP: Seattle, WA 98124  
SITE CONTACT COUNTRY: UNITED STATES  
SITE CONTACT PHONE NBR: (206)767-2555

Map ID  
Direction  
Distance  
Elevation

MAP FINDINGS

Site

Database(s)

EDR ID Number  
EPA ID Number

**KELLY-RYAN, INC (Continued)**

**1001233933**

SITE CONTACT EMAIL: nicole@alaska-logistics.com  
FORM CONTACT NAME: Nicole Long & Dolores Haas-DuBois  
FORM CONTACT ADDR LINE1: PO Box 3512  
FORM CONTACT CITY,ST,ZIP: Seattle, WA 98124  
FORM CONTACT COUNTRY: UNITED STATES  
FORM CONTACT PHONE NBR: (206)767-2555  
FORM CONTACT EMAIL: nicole@alaska-logistics.com  
GEN STATUS CD: XQG  
MONTHLY GENERATION: False  
BATCH GENERATION: False  
ONE TIME GENERATION: False  
TRANSPORTS OWN WASTE: False  
TRANSPORTS OTHRS WASTE: False  
RECYCLER ONSITE: False  
TRANSFER FACILITY: False  
OTHER EXEMPTION: Not reported  
UW BATTERY GEN: False  
USED OIL TRANSPORTER: False  
USED OIL TRANSFER FACILITY: False  
USED OIL PROCESSOR: False  
USED OIL REREFINER: False  
USED OIL FUEL MRKTR DIRECTS SHPMNTS: False  
USED OIL FUEL MRKTR MEETS SPECS: False

Facility Site ID Number: 63123962  
SWC Desc: Not reported  
FWC Desc: Not reported  
Form Comm: Not reported  
Data Year: Not reported  
Permit by Rule: False  
Treatment by Generator: False  
Mixed radioactive waste: False  
Importer of hazardous waste: False  
Immediate recycler: False  
Treatment/Storage/Disposal/Recycling Facility: False  
Generator of dangerous fuel waste: False  
Generator marketing to burner: False  
"Other marketers (i.e., blender, distributor, etc.)": False  
Utility boiler burner: False  
Industry boiler burner: False  
Industrial Furnace: False  
Smelter defferal: False  
Universal waste - batteries - generate: False  
Universal waste - thermostats - generate: False  
Universal waste - mercury - generate: False  
Universal waste - lamps - generate: False  
Universal waste - batteries - accumulate: False  
Universal waste - thermostats - accumulate: False  
Universal waste - mercury - accumulate: False  
Universal waste - lamps - accumulate: False  
Destination Facility for Universal Waste: False  
Off-specification used oil burner - utility boiler: False  
Off-specification used oil burner - industrial boiler: False  
Off-specification used oil burner - industrial furnace: False  
EPA ID: WAD988470647  
Facility Address 2: Not reported  
TAX REG NBR: 113677396



Map ID  
Direction  
Distance  
Elevation

MAP FINDINGS

Site

Database(s)

EDR ID Number  
EPA ID Number

**KELLY-RYAN, INC (Continued)**

**1001233933**

NAICS CD: 483113  
BUSINESS TYPE: Barge Company  
MAIL NAME: Alaska Logistics LLC  
MAIL ADDR LINE1: PO Box 3512  
MAIL CITY,ST,ZIP: Seattle, WA 98124  
MAIL COUNTRY: UNITED STATES  
LEGAL ORG NAME: Not reported  
LEGAL ORG TYPE: Private  
LEGAL ADDR LINE1: PO Box 3512  
LEGAL CITY,ST,ZIP: Seattle, WA 98124  
LEGAL COUNTRY: UNITED STATES  
LEGAL PHONE NBR: (206)767-2555  
LEGAL EFFECTIVE DATE: 02/01/2003  
LAND ORG NAME: Crowley Marine Services  
LAND ORG TYPE: Private  
LAND PERSON NAME: Not reported  
LAND ADDR LINE1: PO Box 2287  
LAND CITY,ST,ZIP: Seattle, WA 98111  
LAND COUNTRY: UNITED STATES  
LAND PHONE NBR: (206)332-8000  
OPERATOR ORG NAME: Alaska Logistics LLC  
OPERATOR ORG TYPE: Private  
OPERATOR ADDR LINE1: PO Box 3512  
OPERATOR CITY,ST,ZIP: Seattle, WA 98124  
OPERATOR COUNTRY: UNITED STATES  
OPERATOR PHONE NBR: (206)767-2555  
OPERATOR EFFECTIVE DATE: 02/01/2003  
SITE CONTACT NAME: Nicole Long & Dolores Haasl-DuBois  
SITE CONTACT ADDR LINE1: PO Box 3512  
SITE CONTACT ZIP: Seattle, WA 98124  
SITE CONTACT COUNTRY: UNITED STATES  
SITE CONTACT PHONE NBR: (206)767-2555  
SITE CONTACT EMAIL: nicole@alaska-logistics.com  
FORM CONTACT NAME: Nicole Long & Dolores Haas-DuBois  
FORM CONTACT ADDR LINE1: PO Box 3512  
FORM CONTACT CITY,ST,ZIP: Seattle, WA 98124  
FORM CONTACT COUNTRY: UNITED STATES  
FORM CONTACT PHONE NBR: (206)767-2555  
FORM CONTACT EMAIL: nicole@alaska-logistics.com  
GEN STATUS CD: XQG  
MONTHLY GENERATION: False  
BATCH GENERATION: False  
ONE TIME GENERATION: False  
TRANSPORTS OWN WASTE: False  
TRANSPORTS OTHRS WASTE: True  
RECYCLER ONSITE: False  
TRANSFER FACILITY: False  
OTHER EXEMPTION: Not reported  
UW BATTERY GEN: False  
USED OIL TRANSPORTER: False  
USED OIL TRANSFER FACILITY: False  
USED OIL PROCESSOR: False  
USED OIL REREFINER: False  
USED OIL FUEL MRKTR DIRECTS SHPMNTS: False  
USED OIL FUEL MRKTR MEETS SPECS: False

Facility Site ID Number: 63123962

Map ID  
Direction  
Distance  
Elevation

MAP FINDINGS

Site

Database(s)

EDR ID Number  
EPA ID Number

**KELLY-RYAN, INC (Continued)**

**1001233933**

SWC Desc: Not reported  
FWC Desc: Not reported  
Form Comm: Not reported  
Data Year: 2008  
Permit by Rule: False  
Treatment by Generator: False  
Mixed radioactive waste: False  
Importer of hazardous waste: False  
Immediate recycler: False  
Treatment/Storage/Disposal/Recycling Facility: False  
Generator of dangerous fuel waste: False  
Generator marketing to burner: False  
"Other marketers (i.e., blender, distributor, etc.)": False  
Utility boiler burner: False  
Industry boiler burner: False  
Industrial Furnace: False  
Smelter deferral: False  
Universal waste - batteries - generate: False  
Universal waste - thermostats - generate: False  
Universal waste - mercury - generate: False  
Universal waste - lamps - generate: False  
Universal waste - batteries - accumulate: False  
Universal waste - thermostats - accumulate: False  
Universal waste - mercury - accumulate: False  
Universal waste - lamps - accumulate: False  
Destination Facility for Universal Waste: False  
Off-specification used oil burner - utility boiler: False  
Off-specification used oil burner - industrial boiler: False  
Off-specification used oil burner - industrial furnace: False  
EPA ID: WAD988470647  
Facility Address 2: Not reported  
TAX REG NBR: 113677396  
NAICS CD: 483113  
BUSINESS TYPE: Barge Company  
MAIL NAME: Alaska Logistics LLC  
MAIL ADDR LINE1: PO Box 3512  
MAIL CITY,ST,ZIP: Seattle, WA 98124  
MAIL COUNTRY: UNITED STATES  
LEGAL ORG NAME: Not reported  
LEGAL ORG TYPE: Private  
LEGAL ADDR LINE1: PO Box 3512  
LEGAL CITY,ST,ZIP: Seattle, WA 98124  
LEGAL COUNTRY: UNITED STATES  
LEGAL PHONE NBR: (206)767-2555  
LEGAL EFFECTIVE DATE: 02/01/2003  
LAND ORG NAME: Crowley Marine Services  
LAND ORG TYPE: Private  
LAND PERSON NAME: Not reported  
LAND ADDR LINE1: PO Box 2287  
LAND CITY,ST,ZIP: Seattle, WA 98111  
LAND COUNTRY: UNITED STATES  
LAND PHONE NBR: (206)332-8000  
OPERATOR ORG NAME: Alaska Logistics LLC  
OPERATOR ORG TYPE: Private  
OPERATOR ADDR LINE1: PO Box 3512  
OPERATOR CITY,ST,ZIP: Seattle, WA 98124  
OPERATOR COUNTRY: UNITED STATES

Map ID  
Direction  
Distance  
Elevation

MAP FINDINGS

Site

Database(s)

EDR ID Number  
EPA ID Number

**KELLY-RYAN, INC (Continued)**

**1001233933**

OPERATOR PHONE NBR: (206)767-2555  
OPERATOR EFFECTIVE DATE: 02/01/2003  
SITE CONTACT NAME: Nicole Long & Dolores Haasl-DuBois  
SITE CONTACT ADDR LINE1: PO Box 3512  
SITE CONTACT ZIP: Seattle, WA 98124  
SITE CONTACT COUNTRY: UNITED STATES  
SITE CONTACT PHONE NBR: (206)767-2555  
SITE CONTACT EMAIL: nicole@alaska-logistics.com  
FORM CONTACT NAME: Nicole Long & Dolores Haas-DuBois  
FORM CONTACT ADDR LINE1: PO Box 3512  
FORM CONTACT CITY,ST,ZIP: Seattle, WA 98124  
FORM CONTACT COUNTRY: UNITED STATES  
FORM CONTACT PHONE NBR: (206)767-2555  
FORM CONTACT EMAIL: nicole@alaska-logistics.com  
GEN STATUS CD: XQG  
MONTHLY GENERATION: False  
BATCH GENERATION: False  
ONE TIME GENERATION: False  
TRANSPORTS OWN WASTE: False  
TRANSPORTS OTHRS WASTE: False  
RECYCLER ONSITE: False  
TRANSFER FACILITY: False  
OTHER EXEMPTION: Not reported  
UW BATTERY GEN: False  
USED OIL TRANSPORTER: False  
USED OIL TRANSFER FACILITY: False  
USED OIL PROCESSOR: False  
USED OIL REREFINER: False  
USED OIL FUEL MRKTR DIRECTS SHPMNTS: False  
USED OIL FUEL MRKTR MEETS SPECS: False

Facility Site ID Number: 63123962  
SWC Desc: Not reported  
FWC Desc: Not reported  
Form Comm: Not reported  
Data Year: 2011  
Permit by Rule: False  
Treatment by Generator: False  
Mixed radioactive waste: False  
Importer of hazardous waste: False  
Immediate recycler: False  
Treatment/Storage/Disposal/Recycling Facility: False  
Generator of dangerous fuel waste: False  
Generator marketing to burner: False  
"Other marketers (i.e., blender, distributor, etc.)": False  
Utility boiler burner: False  
Industry boiler burner: False  
Industrial Furnace: False  
Smelter defferal: False  
Universal waste - batteries - generate: False  
Universal waste - thermostats - generate: False  
Universal waste - mercury - generate: False  
Universal waste - lamps - generate: False  
Universal waste - batteries - accumulate: False  
Universal waste - thermostats - accumulate: False  
Universal waste - mercury - accumulate: False  
Universal waste - lamps - accumulate: False

Map ID  
Direction  
Distance  
Elevation

MAP FINDINGS

Site

Database(s)

EDR ID Number  
EPA ID Number

**KELLY-RYAN, INC (Continued)**

**1001233933**

Destination Facility for Universal Waste: False  
Off-specification used oil burner - utility boiler: False  
Off-specification used oil burner - industrial boiler: False  
Off-specification used oil burner - industrial furnace: False  
EPA ID: WAD988470647  
Facility Address 2: Not reported  
TAX REG NBR: 578036985  
NAICS CD: 483113  
BUSINESS TYPE: Barge Company  
MAIL NAME: Kelly-Ryan, Inc  
MAIL ADDR LINE1: 2404 Boyer Ave E  
MAIL CITY,ST,ZIP: Seattle, WA 98112  
MAIL COUNTRY: UNITED STATES  
LEGAL ORG NAME: Kelly-Ryan, Inc  
LEGAL ORG TYPE: Private  
LEGAL ADDR LINE1: 2404 Boyer Ave E  
LEGAL CITY,ST,ZIP: Seattle, WA 98112  
LEGAL COUNTRY: UNITED STATES  
LEGAL PHONE NBR: (206)767-2555  
LEGAL EFFECTIVE DATE: 09/30/2009  
LAND ORG NAME: Crowley Marine Services  
LAND ORG TYPE: Private  
LAND PERSON NAME: Not reported  
LAND ADDR LINE1: PO Box 2287  
LAND CITY,ST,ZIP: Seattle, WA 98111  
LAND COUNTRY: UNITED STATES  
LAND PHONE NBR: (206)332-8000  
OPERATOR ORG NAME: Heko Services, Inc  
OPERATOR ORG TYPE: Private  
OPERATOR ADDR LINE1: 2404 Boyer Ave E  
OPERATOR CITY,ST,ZIP: Seattle, WA 98112  
OPERATOR COUNTRY: UNITED STATES  
OPERATOR PHONE NBR: (206)767-2555  
OPERATOR EFFECTIVE DATE: 09/30/2009  
SITE CONTACT NAME: Mike Pleas  
SITE CONTACT ADDR LINE1: 2404 Boyer Ave E  
SITE CONTACT ZIP: Seattle, WA 98112  
SITE CONTACT COUNTRY: UNITED STATES  
SITE CONTACT PHONE NBR: (206)322-3705  
SITE CONTACT EMAIL: mrpleas@hotmail.com  
FORM CONTACT NAME: Mike Pleas  
FORM CONTACT ADDR LINE1: 2404 Boyer Ave E  
FORM CONTACT CITY,ST,ZIP: Seattle, WA 98112  
FORM CONTACT COUNTRY: UNITED STATES  
FORM CONTACT PHONE NBR: (206)322-3705  
FORM CONTACT EMAIL: mrpleas@hotmail.com  
GEN STATUS CD: XQG  
MONTHLY GENERATION: False  
BATCH GENERATION: False  
ONE TIME GENERATION: False  
TRANSPORTS OWN WASTE: False  
TRANSPORTS OTHRS WASTE: False  
RECYCLER ONSITE: False  
TRANSFER FACILITY: False  
OTHER EXEMPTION: Not reported  
UW BATTERY GEN: False  
USED OIL TRANSPORTER: False

Map ID  
Direction  
Distance  
Elevation

MAP FINDINGS

Site

Database(s)

EDR ID Number  
EPA ID Number

**KELLY-RYAN, INC (Continued)**

**1001233933**

USED OIL TRANSFER FACILITY: False  
USED OIL PROCESSOR: False  
USED OIL REREFINER: False  
USED OIL FUEL MRKTR DIRECTS SHPMNTS: False  
USED OIL FUEL MRKTR MEETS SPECS: False

Facility Site ID Number: 63123962  
SWC Desc: Not reported  
FWC Desc: Not reported  
Form Comm: Not reported  
Data Year: Not reported  
Permit by Rule: FALSE  
Treatment by Generator: FALSE  
Mixed radioactive waste: FALSE  
Importer of hazardous waste: FALSE  
Immediate recycler: FALSE  
Treatment/Storage/Disposal/Recycling Facility: FALSE  
Generator of dangerous fuel waste: FALSE  
Generator marketing to burner: FALSE  
"Other marketers (i.e., blender, distributor, etc.)": FALSE  
Utility boiler burner: FALSE  
Industry boiler burner: FALSE  
Industrial Furnace: FALSE  
Smelter deferral: FALSE  
Universal waste - batteries - generate: FALSE  
Universal waste - thermostats - generate: FALSE  
Universal waste - mercury - generate: FALSE  
Universal waste - lamps - generate: FALSE  
Universal waste - batteries - accumulate: FALSE  
Universal waste - thermostats - accumulate: FALSE  
Universal waste - mercury - accumulate: FALSE  
Universal waste - lamps - accumulate: FALSE  
Destination Facility for Universal Waste: FALSE  
Off-specification used oil burner - utility boiler: FALSE  
Off-specification used oil burner - industrial boiler: FALSE  
Off-specification used oil burner - industrial furnace: FALSE  
EPA ID: WAD988470647  
Facility Address 2: Not reported  
TAX REG NBR: 113677396  
NAICS CD: 483113  
BUSINESS TYPE: Barge Company  
MAIL NAME: Alaska Logistics LLC  
MAIL ADDR LINE1: PO Box 3512  
MAIL CITY,ST,ZIP: Seattle, WA 98124  
MAIL COUNTRY: UNITED STATES  
LEGAL ORG NAME: Not reported  
LEGAL ORG TYPE: Private  
LEGAL ADDR LINE1: PO Box 3512  
LEGAL CITY,ST,ZIP: Seattle, WA 98124  
LEGAL COUNTRY: UNITED STATES  
LEGAL PHONE NBR: (206)767-2555  
LEGAL EFFECTIVE DATE: 02/01/2003  
LAND ORG NAME: Crowles Marine Services  
LAND ORG TYPE: Private  
LAND PERSON NAME: Not reported  
LAND ADDR LINE1: PO Box 2287  
LAND CITY,ST,ZIP: Seattle, WA 98111

Map ID  
Direction  
Distance  
Elevation

MAP FINDINGS

Site

Database(s)

EDR ID Number  
EPA ID Number

**KELLY-RYAN, INC (Continued)**

**1001233933**

LAND COUNTRY: UNITED STATES  
LAND PHONE NBR: (206)332-8000  
OPERATOR ORG NAME: Alaska Logistics LLC  
OPERATOR ORG TYPE: Private  
OPERATOR ADDR LINE1: PO Box 3512  
OPERATOR CITY,ST,ZIP: Seattle, WA 98124  
OPERATOR COUNTRY: UNITED STATES  
OPERATOR PHONE NBR: (206)767-2555  
OPERATOR EFFECTIVE DATE: 02/01/2003  
SITE CONTACT NAME: Randy Olson & Dolores Haas-DuBois  
SITE CONTACT ADDR LINE1: PO Box 3512  
SITE CONTACT ZIP: Seattle, WA 98124  
SITE CONTACT COUNTRY: UNITED STATES  
SITE CONTACT PHONE NBR: (206)767-2555  
SITE CONTACT EMAIL: dolores@alaska-logistics.com  
FORM CONTACT NAME: Dolores Haas-DuBois & Randy Olson  
FORM CONTACT ADDR LINE1: PO Box 3512  
FORM CONTACT CITY,ST,ZIP: Seattle, WA 98124  
FORM CONTACT COUNTRY: UNITED STATES  
FORM CONTACT PHONE NBR: (206)767-2555  
FORM CONTACT EMAIL: dolores@alaska-logistics.com  
GEN STATUS CD: XQG  
MONTHLY GENERATION: FALSE  
BATCH GENERATION: FALSE  
ONE TIME GENERATION: FALSE  
TRANSPORTS OWN WASTE: FALSE  
TRANSPORTS OTHRS WASTE: TRUE  
RECYCLER ONSITE: FALSE  
TRANSFER FACILITY: FALSE  
OTHER EXEMPTION: Not reported  
UW BATTERY GEN: FALSE  
USED OIL TRANSPORTER: FALSE  
USED OIL TRANSFER FACILITY: FALSE  
USED OIL PROCESSOR: FALSE  
USED OIL REREFINER: FALSE  
USED OIL FUEL MRKTR DIRECTS SHPMNTS: FALSE  
USED OIL FUEL MRKTR MEETS SPECS: FALSE

[Click this hyperlink](#) while viewing on your computer to access  
2 additional WA MANIFEST: record(s) in the EDR Site Report.

**SPILLS:**

Facility ID: 633587  
Medium: SURFACE WATER-FRESH  
Material Desc: PETROLEUM - DIESEL FUEL  
Material Qty: 15  
Material Units: GALLON  
Date Received: 04/30/2012  
Contact Name: BRUNELL

Facility ID: 513189  
Medium: Not reported  
Material Desc: OTHER HAZARDOUS  
Material Qty: 1800  
Material Units: GALLON  
Date Received: 08/31/2000  
Contact Name: NAKNEK BARGE LINES

Map ID  
Direction  
Distance  
Elevation

MAP FINDINGS

Site

Database(s)

EDR ID Number  
EPA ID Number

**KELLY-RYAN, INC (Continued)**

**1001233933**

Facility ID: 635501  
Medium: IMPERMEABLE CONTAINMENT  
Material Desc: PETROLEUM - HYDRAULIC OIL  
Material Qty: 20  
Material Units: GALLON  
Date Received: 07/30/2012  
Contact Name: Not reported

VCP:

edr\_fstat: WA  
edr\_fzip: 98108-3460  
edr\_fcnty: KING COUNTY  
edr\_zip: Not reported  
Facility ID: 1940187  
VCP Status: VCP  
VCP: Not reported  
Ecology Status: Cleanup Started  
NFA Type: Cleanup Started  
Date NFA: Cleanup Started  
Rank: Cleanup Started

NPDES:

Facility Status: Active  
Facility Type: Industrial SW GP  
Admin Region: Headquarters  
Date Issued: 10/21/2009  
Latitude: 47.53686199  
Longitude: -122.322413  
Permit ID: WAR012409  
Permit Version: 1  
Permit Status: Active  
Permit SubStatus: Coverage Issued  
Ecology Contact: Robert Wright  
WRIA: Duwamish-Green  
Permit Expiration Date: 01/01/2015  
Effective Date: 08/12/2010

Facility Status: Active  
Facility Type: Industrial SW GP  
Admin Region: Headquarters  
Date Issued: 10/21/2009  
Latitude: 47.53686199  
Longitude: -122.322413  
Permit ID: WAR124990  
Permit Version: 1  
Permit Status: Active  
Permit SubStatus: Coverage Issued  
Ecology Contact: Robert Wright  
WRIA: Duwamish-Green  
Permit Expiration Date: 01/01/2015  
Effective Date: 05/26/2011

Map ID  
Direction  
Distance  
Elevation

MAP FINDINGS

Site

Database(s)

EDR ID Number  
EPA ID Number

**R115**      **NORTHLAND SERVICES INC TRANSFER FACILITY**      **WA ALLSITES**      **S109555607**  
**SSE**      **7400 8TH AVE S TRANSFER FACILITY**  
**1/8-1/4**      **SEATTLE, WA 98108**  
**0.193 mi.**  
**1018 ft.**      **Site 11 of 12 in cluster R**

**Relative:**  
**Lower**

ALLSITES:

Facility Id: 42824221  
Latitude: 47.535769  
Longitude: -122.32156  
Ecology Interest Type Code: HWTRNSFR  
Facility ID: 42824221  
Facility Company: Northland Services Inc Transfer Facility  
Interaction: I  
Interaction 1: HWTRNSFR  
Interaction 2: Haz Waste Transfer Facility  
Ecology Program: HAZWASTE  
Program Data: TURBOWASTE  
Facility Alt.: Not reported  
Program ID: WAH000012096  
Date Interaction: 06/29/2000  
Date Interaction 3: 06/29/2000

**Actual:**  
**7 ft.**

Facility ID: 42824221  
Facility Company: Northland Services Inc Transfer Facility  
Interaction: I  
Interaction 1: HWG  
Interaction 2: Hazardous Waste Generator  
Ecology Program: HAZWASTE  
Program Data: TURBOWASTE  
Facility Alt.: Not reported  
Program ID: WAH000012096  
Date Interaction: 12/31/2002  
Date Interaction 3: 12/31/2002

Facility ID: 42824221  
Facility Company: Northland Services Inc Transfer Facility  
Interaction: I  
Interaction 1: INDUSTGP  
Interaction 2: Industrial SW GP  
Ecology Program: WATQUAL  
Program Data: PARIS  
Facility Alt.: NORTHLAND SERVICES 8TH AVE TERMINAL  
Program ID: SO3003646  
Date Interaction: 06/08/1999  
Date Interaction 3: 06/08/1999

Facility Id: 42824221  
Latitude: 47.535769  
Longitude: -122.32156  
Ecology Interest Type Code: HWG  
Facility ID: 42824221  
Facility Company: Northland Services Inc Transfer Facility  
Interaction: I  
Interaction 1: HWTRNSFR  
Interaction 2: Haz Waste Transfer Facility  
Ecology Program: HAZWASTE  
Program Data: TURBOWASTE



Map ID  
Direction  
Distance  
Elevation

MAP FINDINGS

Site

Database(s)

EDR ID Number  
EPA ID Number

**NORTHLAND SERVICES INC TRANSFER FACILITY (Continued)**

**S109555607**

Facility Alt.:	Not reported
Program ID:	WAH000012096
Date Interaction:	06/29/2000
Date Interaction 3:	06/29/2000
Facility ID:	42824221
Facility Company:	Northland Services Inc Transfer Facility
Interaction:	I
Interaction 1:	HWG
Interaction 2:	Hazardous Waste Generator
Ecology Program:	HAZWASTE
Program Data:	TURBOWASTE
Facility Alt.:	Not reported
Program ID:	WAH000012096
Date Interaction:	12/31/2002
Date Interaction 3:	12/31/2002
Facility ID:	42824221
Facility Company:	Northland Services Inc Transfer Facility
Interaction:	I
Interaction 1:	INDUSTGP
Interaction 2:	Industrial SW GP
Ecology Program:	WATQUAL
Program Data:	PARIS
Facility Alt.:	NORTHLAND SERVICES 8TH AVE TERMINAL
Program ID:	SO3003646
Date Interaction:	06/08/1999
Date Interaction 3:	06/08/1999
Facility Id:	42824221
Latitude:	47.535769
Longitude:	-122.32156
Ecology Interest Type Code:	INDUSTGP
Facility ID:	42824221
Facility Company:	Northland Services Inc Transfer Facility
Interaction:	I
Interaction 1:	HWTRNSFR
Interaction 2:	Haz Waste Transfer Facility
Ecology Program:	HAZWASTE
Program Data:	TURBOWASTE
Facility Alt.:	Not reported
Program ID:	WAH000012096
Date Interaction:	06/29/2000
Date Interaction 3:	06/29/2000
Facility ID:	42824221
Facility Company:	Northland Services Inc Transfer Facility
Interaction:	I
Interaction 1:	HWG
Interaction 2:	Hazardous Waste Generator
Ecology Program:	HAZWASTE
Program Data:	TURBOWASTE
Facility Alt.:	Not reported
Program ID:	WAH000012096
Date Interaction:	12/31/2002
Date Interaction 3:	12/31/2002

Map ID  
Direction  
Distance  
Elevation

MAP FINDINGS

Site

Database(s)

EDR ID Number  
EPA ID Number

**NORTHLAND SERVICES INC TRANSFER FACILITY (Continued)**

**S109555607**

Facility ID: 42824221  
Facility Company: Northland Services Inc Transfer Facility  
Interaction: I  
Interaction 1: INDUSTGP  
Interaction 2: Industrial SW GP  
Ecology Program: WATQUAL  
Program Data: PARIS  
Facility Alt.: NORTHLAND SERVICES 8TH AVE TERMINAL  
Program ID: SO3003646  
Date Interaction: 06/08/1999  
Date Interaction 3: 06/08/1999

**R116 SERVICE SPECIALTIES INC 8TH AVE S**  
**SSE 7400 8TH AVE S**  
**1/8-1/4 SEATTLE, WA 98108**  
**0.193 mi.**  
**1018 ft. Site 12 of 12 in cluster R**

**RCRA NonGen / NLR 1000432888**  
**WAD981768377**

**Relative:**  
**Lower**

RCRA NonGen / NLR:

Date form received by agency: 11/08/2002  
Facility name: SERVICE SPECIALTIES INC 8TH AVE S  
Facility address: 7400 8TH AVE S

**Actual:**  
**7 ft.**

SEATTLE, WA 98108  
EPA ID: WAD981768377  
Mailing address: N NORTHLAKE WAY  
SEATTLE, WA 981038951

Contact: Not reported  
Contact address: Not reported  
Not reported  
Contact country: Not reported  
Contact telephone: Not reported  
Contact email: Not reported

EPA Region: 10  
Classification: Non-Generator  
Description: Handler: Non-Generators do not presently generate hazardous waste

**Handler Activities Summary:**

U.S. importer of hazardous waste: No  
Mixed waste (haz. and radioactive): No  
Recycler of hazardous waste: No  
Transporter of hazardous waste: No  
Treater, storer or disposer of HW: No  
Underground injection activity: No  
On-site burner exemption: No  
Furnace exemption: No  
Used oil fuel burner: No  
Used oil processor: No  
User oil refiner: No  
Used oil fuel marketer to burner: No  
Used oil Specification marketer: No  
Used oil transfer facility: No  
Used oil transporter: No

**Historical Generators:**

Date form received by agency: 12/31/1990  
Facility name: SERVICE SPECIALTIES INC 8TH AVE S

Map ID  
Direction  
Distance  
Elevation

MAP FINDINGS

Site

Database(s)

EDR ID Number  
EPA ID Number

**SERVICE SPECIALTIES INC 8TH AVE S (Continued)**

**1000432888**

Site name: SERVICE SPECIALTIES INC  
Classification: Large Quantity Generator  
  
Violation Status: No violations found

**S117  
NW  
1/8-1/4  
0.198 mi.  
1047 ft.**

**ALPINE AUTO SALES  
6722 FOX AVE S  
SEATTLE, WA 98108  
  
Site 3 of 4 in cluster S**

**WA ALLSITES S110039447  
N/A**

**Relative:  
Lower**

**ALLSITES:**

Facility Id: 22165  
Latitude: 47.5422932  
Longitude: -122.32931  
Ecology Interest Type Code: LSC  
Facility ID: 22165  
Facility Company: Alpine Auto Sales  
Interaction: I  
Interaction 1: LSC  
Interaction 2: Local Source Control  
Ecology Program: HAZWASTE  
Program Data: LSC  
Facility Alt.: Alpine Auto Sales  
Program ID: Not reported  
Date Interaction: 06/30/2009  
Date Interaction 3: 06/30/2009

**Actual:  
7 ft.**

Facility/Site Interaction T: 80274  
Geographic Location Identifier (Alias Facid): 22165  
Interaction (Aka Env Int) Type Code: LSC  
Interaction (Aka Env Int) Description: Local Source Control  
Interaction Status: I  
Federal Program Identifier: Not reported  
Interaction Start Date: 06/30/2009  
Interaction End Date: 04/29/2010  
prgm\_facil: Alpine Auto Sales  
cur\_sys\_pr: HAZWASTE  
cur\_sys\_nm: LSC

**S118  
NW  
1/8-1/4  
0.198 mi.  
1047 ft.**

**6722 FOX AVE S  
SEATTLE, WA 98108  
  
Site 4 of 4 in cluster S**

**EDR US Hist Auto Stat 1015596959  
N/A**

**Relative:  
Lower**

**EDR Historical Auto Stations:**

Name: ALPINE AUTO SALES  
Year: 2001  
Address: 6722 FOX AVE S  
  
Name: ALPINE AUTO SALES  
Year: 2002  
Address: 6722 FOX AVE S

**Actual:  
7 ft.**

Name: ALPINE AUTO SALES & SERVICE

Map ID  
 Direction  
 Distance  
 Elevation

MAP FINDINGS

Site

Database(s)

EDR ID Number  
 EPA ID Number

**(Continued)**

**1015596959**

Year: 2004  
 Address: 6722 FOX AVE S

Name: ALPINE AUTO SALES & SERVICE  
 Year: 2005  
 Address: 6722 FOX AVE S

Name: ALPINE AUTO SALES & SERVICE  
 Year: 2006  
 Address: 6722 FOX AVE S

Name: ALPINE AUTO SALES & SERVICE  
 Year: 2007  
 Address: 6722 FOX AVE S

Name: ALPINE AUTO SALES & SERVICE  
 Year: 2008  
 Address: 6722 FOX AVE S

Name: ALPINE AUTO SALES & SVC  
 Year: 2010  
 Address: 6722 FOX AVE S

Name: ALPINE AUTO SALES & SERVICE  
 Year: 2011  
 Address: 6722 FOX AVE S

Name: ALPINE AUTO SALES & SERVICE  
 Year: 2012  
 Address: 6722 FOX AVE S

**T119  
 NW  
 1/8-1/4  
 0.201 mi.  
 1061 ft.**

**RASMUSSEN CHRIS  
 6722 E MARGINAL WAY  
 SEATTLE, WA  
 Site 2 of 3 in cluster T**

**EDR US Hist Auto Stat 1009380263  
 N/A**

**Relative:  
 Lower  
 Actual:  
 9 ft.**

EDR Historical Auto Stations:  
 Name: RASMUSSEN CHRIS  
 Year: 1920  
 Type: AUTOMOBILE REPAIRS AND SUPPLIES

**T120  
 NNW  
 1/8-1/4  
 0.204 mi.  
 1076 ft.**

**UNIVERSAL METAL FABRICATORS SEATTLE  
 6553 5TH S  
 SEATTLE, WA 98108  
 Site 3 of 3 in cluster T**

**RCRA NonGen / NLR 1000431714  
 FINDS WAD071829261  
 WA ALLSITES**

**Relative:  
 Higher  
 Actual:  
 10 ft.**

RCRA NonGen / NLR:  
 Date form received by agency: 11/04/1994  
 Facility name: UNIVERSAL METAL FABRICATORS SEATTLE  
 Facility address: 6553 5TH S  
 SEATTLE, WA 98108  
 EPA ID: WAD071829261  
 Contact: UNIVERSAL METAL UNIVERSAL METAL  
 Contact address: 6553 5TH S

Map ID  
Direction  
Distance  
Elevation

MAP FINDINGS

Site

Database(s)

EDR ID Number  
EPA ID Number

**UNIVERSAL METAL FABRICATORS SEATTLE (Continued)**

**1000431714**

SEATTLE, WA 98108-0000  
Contact country: US  
Contact telephone: (000)000-0000  
Contact email: Not reported  
EPA Region: 10  
Classification: Non-Generator  
Description: Handler: Non-Generators do not presently generate hazardous waste

**Owner/Operator Summary:**

Owner/operator name: UNIVERSAL METAL U  
Owner/operator address: 6553 5TH S  
SEATTLE, WA 98108  
Owner/operator country: US  
Owner/operator telephone: (000)000-0000  
Legal status: Private  
Owner/Operator Type: Operator  
Owner/Op start date: 12/30/1996  
Owner/Op end date: Not reported

Owner/operator name: UNIVERSAL METAL U  
Owner/operator address: 6553 5TH S  
SEATTLE, WA 98108  
Owner/operator country: US  
Owner/operator telephone: (000)000-0000  
Legal status: Private  
Owner/Operator Type: Owner  
Owner/Op start date: 12/30/1996  
Owner/Op end date: Not reported

**Handler Activities Summary:**

U.S. importer of hazardous waste: No  
Mixed waste (haz. and radioactive): No  
Recycler of hazardous waste: No  
Transporter of hazardous waste: No  
Treater, storer or disposer of HW: No  
Underground injection activity: No  
On-site burner exemption: No  
Furnace exemption: No  
Used oil fuel burner: No  
Used oil processor: No  
User oil refiner: No  
Used oil fuel marketer to burner: No  
Used oil Specification marketer: No  
Used oil transfer facility: No  
Used oil transporter: No

Violation Status: No violations found

**FINDS:**

Registry ID: 110005325834

**Environmental Interest/Information System**

RCRAInfo is a national information system that supports the Resource Conservation and Recovery Act (RCRA) program through the tracking of events and activities related to facilities that generate, transport, and treat, store, or dispose of hazardous waste. RCRAInfo allows RCRA

Map ID  
 Direction  
 Distance  
 Elevation

MAP FINDINGS

Site

Database(s)

EDR ID Number  
 EPA ID Number

**UNIVERSAL METAL FABRICATORS SEATTLE (Continued)**

**1000431714**

program staff to track the notification, permit, compliance, and corrective action activities required under RCRA.

ALLSITES:

Facility Id:	58169621
Latitude:	47.5449
Longitude:	-122.32955
Ecology Interest Type Code:	HWG
Facility ID:	58169621
Facility Company:	Universal Metal Fabricators Seattle
Interaction:	I
Interaction 1:	HWG
Interaction 2:	Hazardous Waste Generator
Ecology Program:	HAZWASTE
Program Data:	TURBOWASTE
Facility Alt.:	Not reported
Program ID:	WAD071829261
Date Interaction:	11/04/1994
Date Interaction 3:	11/04/1994

**U121**  
**ENE**  
**1/8-1/4**  
**0.220 mi.**  
**1163 ft.**

**WASHINGTON ANG 143 CCSQ**  
**6736 ELLIS AVE S**  
**SEATTLE, WA 98108**

**WA UST**    **U001122017**  
**N/A**

**Site 1 of 4 in cluster U**

**Relative:**  
**Higher**

UST:  
 Facility ID: 3796155  
 Site Id: 487  
 UBI: 6016167220010002  
 Phone Number: 2065128564  
 Decimal Latitude: 47.542619999999999  
 Decimal Longitude: -122.31927

**Actual:**  
**17 ft.**

Tank Name:	202-1
Tag Number:	Not reported
Tank Status:	Removed
Tank Status Date:	08/06/1996
Tank Install Date:	00/01/1983
Tank Closure Date:	Not reported
Capacity Range:	Not reported
Tank Permit Expiration Date:	07/01/1995
Tank Upgrade Date:	Not reported
Tank Spill Prevention:	None
Tank Overfill Prevention:	None
Tank Material:	Not reported
Tank Construction:	Single Wall Tank
Tank Tightness Test:	Not reported
Tank Corrosion Protection:	None
Tank Manifold:	Not reported
Tank Release Detection:	Automatic Tank Gauging
Tank SFC Type:	Not reported
Pipe Material:	Not reported
Pipe Construction:	Single Wall Pipe
Pipe Primary Release Detection:	Not reported

Map ID  
Direction  
Distance  
Elevation

MAP FINDINGS

Site

Database(s)

EDR ID Number  
EPA ID Number

**WASHINGTON ANG 143 CCSQ (Continued)**

**U001122017**

Pipe Second Release Detection: Not reported  
Pipe Corrosion Protection: None  
Pipe Pumping System: Non-Safe Suction (Ta  
Responsible Unit: NORTHWEST  
Dispencer/Pump SFC Type: Not reported

Tank Name: 202-2  
Tag Number: Not reported  
Tank Status: Removed  
Tank Status Date: 08/06/1996  
Tank Install Date: 00/01/1983  
Tank Closure Date: Not reported  
Capacity Range: 5,000 to 9,999 Gallons  
Tank Permit Expiration Date: 07/01/1995  
Tank Upgrade Date: Not reported  
Tank Spill Prevention: None  
Tank Overfill Prevention: None  
Tank Material: Not reported  
Tank Construction: Single Wall Tank  
Tank Tightness Test: Not reported  
Tank Corrosion Protection: None  
Tank Manifold: Not reported  
Tank Release Detection: Automatic Tank Gauging  
Tank SFC Type: Not reported  
Pipe Material: Not reported  
Pipe Construction: Single Wall Pipe  
Pipe Primary Release Detection: Safe Suction (No Leak Detection)  
Pipe Second Release Detection: Not reported  
Pipe Corrosion Protection: Other  
Pipe Pumping System: Non-Safe Suction (Ta  
Responsible Unit: NORTHWEST  
Dispencer/Pump SFC Type: Not reported

Tank Name: 202-3  
Tag Number: Not reported  
Tank Status: Removed  
Tank Status Date: 08/06/1996  
Tank Install Date: 00/01/1983  
Tank Closure Date: Not reported  
Capacity Range: Not reported  
Tank Permit Expiration Date: 07/01/1995  
Tank Upgrade Date: Not reported  
Tank Spill Prevention: None  
Tank Overfill Prevention: None  
Tank Material: Not reported  
Tank Construction: Single Wall Tank  
Tank Tightness Test: Not reported  
Tank Corrosion Protection: None  
Tank Manifold: Not reported  
Tank Release Detection: Automatic Tank Gauging  
Tank SFC Type: Not reported  
Pipe Material: Not reported  
Pipe Construction: Single Wall Pipe  
Pipe Primary Release Detection: Not reported  
Pipe Second Release Detection: Not reported

Map ID  
Direction  
Distance  
Elevation

MAP FINDINGS

Site

Database(s)

EDR ID Number  
EPA ID Number

WASHINGTON ANG 143 CCSQ (Continued)

U001122017

Pipe Corrosion Protection: Other  
Pipe Pumping System: Non-Safe Suction (Ta  
Responsible Unit: NORTHWEST  
Dispenser/Pump SFC Type: Not reported

Tank Name: 202-4  
Tag Number: Not reported  
Tank Status: Removed  
Tank Status Date: 08/06/1996  
Tank Install Date: 00/01/1983  
Tank Closure Date: Not reported  
Capacity Range: 111 TO 1,100 Gallons  
Tank Permit Expiration Date: 07/01/1995  
Tank Upgrade Date: Not reported  
Tank Spill Prevention: 25 Gallons or Less  
Tank Overfill Prevention: 25 Gallons or less  
Tank Material: Not reported  
Tank Construction: Single Wall Tank  
Tank Tightness Test: Not reported  
Tank Corrosion Protection: None  
Tank Manifold: Not reported  
Tank Release Detection: Automatic Tank Gauging  
Tank SFC Type: Not reported  
Pipe Material: Not reported  
Pipe Construction: Single Wall Pipe  
Pipe Primary Release Detection: Safe Suction (No Leak Detection)  
Pipe Second Release Detection: Not reported  
Pipe Corrosion Protection: Other  
Pipe Pumping System: Product Removed by R  
Responsible Unit: NORTHWEST  
Dispenser/Pump SFC Type: Not reported

Tank Name: 202-5  
Tag Number: Not reported  
Tank Status: Removed  
Tank Status Date: 08/06/1996  
Tank Install Date: 00/01/1983  
Tank Closure Date: Not reported  
Capacity Range: 111 TO 1,100 Gallons  
Tank Permit Expiration Date: 07/01/1995  
Tank Upgrade Date: Not reported  
Tank Spill Prevention: 25 Gallons or Less  
Tank Overfill Prevention: 25 Gallons or less  
Tank Material: Concrete  
Tank Construction: Single Wall Tank  
Tank Tightness Test: Not reported  
Tank Corrosion Protection: Other  
Tank Manifold: Not reported  
Tank Release Detection: Other  
Tank SFC Type: Not reported  
Pipe Material: Not reported  
Pipe Construction: Single Wall Pipe  
Pipe Primary Release Detection: Other  
Pipe Second Release Detection: Not reported  
Pipe Corrosion Protection: None



Map ID  
Direction  
Distance  
Elevation

MAP FINDINGS

Site

Database(s)

EDR ID Number  
EPA ID Number

**WASHINGTON ANG 143 CCSQ (Continued)**

**U001122017**

Pipe Pumping System: Product Removed by R  
Responsible Unit: NORTHWEST  
Dispencer/Pump SFC Type: Not reported

**U122  
ENE  
1/8-1/4  
0.220 mi.  
1163 ft.**

**WA AIR NATIONAL GUARD BOEING N FIELD  
6736 ELLIS AVE S  
SEATTLE, WA 98108  
Site 2 of 4 in cluster U**

**CERC-NFRAP 1003880752  
RCRA NonGen / NLR WAD147234637  
WA ALLSITES  
WA CSCSL NFA  
WA MANIFEST**

**Relative:  
Higher**

CERC-NFRAP:  
Site ID: 1001898  
Federal Facility: Federal Facility

**Actual:  
17 ft.**

NPL Status: Not on the NPL  
Non NPL Status: NFRAP-Site does not qualify for the NPL based on existing information

CERCLIS-NFRAP Site Alias Name(s):

Alias Name: WASHINGTON AIR NATIONAL GUARD SEATTLE  
Alias Address: Not reported  
WA

Alias Name: SEATTLE AIR NATIONAL GUARD STATION  
Alias Address: 6736 ELLIS AVE S, KING CNTY INT'L AIRPRT  
SEATTLE, WA 83449

CERCLIS-NFRAP Assessment History:

Action: PRELIMINARY ASSESSMENT  
Date Started: 01/31/97  
Date Completed: 01/31/97  
Priority Level: Higher priority for further assessment

Action: ARCHIVE SITE  
Date Started: / /  
Date Completed: 01/31/97  
Priority Level: Not reported

Action: SITE INSPECTION  
Date Started: 01/31/97  
Date Completed: 01/31/97  
Priority Level: NFRAP-Site does not qualify for the NPL based on existing information

Action: DISCOVERY  
Date Started: / /  
Date Completed: 05/13/96  
Priority Level: Not reported

RCRA NonGen / NLR:

Date form received by agency: 01/05/2012  
Facility name: WA AIR NATIONAL GUARD BOEING N FIELD  
Facility address: 6736 ELLIS AVE S  
SEATTLE, WA 98108  
EPA ID: WAD147234637  
Mailing address: 109 ENGINEER DR.  
CAMP MURRAY, WA 98430  
Contact: KENNETH WONG  
Contact address: 109 ENGINEER DRIVE

Map ID  
Direction  
Distance  
Elevation

MAP FINDINGS

Site

Database(s)

EDR ID Number  
EPA ID Number

**WA AIR NATIONAL GUARD BOEING N FIELD (Continued)**

**1003880752**

Contact country: CAMP MURRAY, WA 98430  
US  
Contact telephone: (253) 512-3205  
Contact email: KENNETH.WONG@ANG.AF.MIL  
EPA Region: 10  
Classification: Non-Generator  
Description: Handler: Non-Generators do not presently generate hazardous waste

**Owner/Operator Summary:**

Owner/operator name: US DOD  
Owner/operator address: 109 ENGINEER DR.  
CAMP MURRAY, 98430  
Owner/operator country: US  
Owner/operator telephone: (253)512-3205  
Legal status: Federal  
Owner/Operator Type: Owner  
Owner/Op start date: 01/01/1900  
Owner/Op end date: Not reported

Owner/operator name: WA AIR NATIONAL GUARD  
Owner/operator address: 6736 ELLIS AVE S  
SEATTLE, WA 98108  
Owner/operator country: US  
Owner/operator telephone: Not reported  
Legal status: Federal  
Owner/Operator Type: Operator  
Owner/Op start date: 01/01/1900  
Owner/Op end date: Not reported

Owner/operator name: US DOD  
Owner/operator address: 101 41ST DIVISION WAY RM 103  
CAMP MURRAY, WA 98430  
Owner/operator country: US  
Owner/operator telephone: Not reported  
Legal status: Federal  
Owner/Operator Type: Owner  
Owner/Op start date: 01/01/1900  
Owner/Op end date: Not reported

Owner/operator name: US DOD U  
Owner/operator address: 109 ENGINEER DR.  
CAMP MURRAY, WA 98430  
Owner/operator country: US  
Owner/operator telephone: (253)512-3205  
Legal status: Private  
Owner/Operator Type: Owner  
Owner/Op start date: 01/01/1900  
Owner/Op end date: Not reported

Owner/operator name: WA AIR NATIONAL GUARD  
Owner/operator address: 6736 ELLIS AVE S  
SEATTLE, 98108  
Owner/operator country: US  
Owner/operator telephone: 206-767-1511  
Legal status: Federal  
Owner/Operator Type: Operator  
Owner/Op start date: 01/01/1900

Map ID  
Direction  
Distance  
Elevation

MAP FINDINGS

Site

Database(s)

EDR ID Number  
EPA ID Number

**WA AIR NATIONAL GUARD BOEING N FIELD (Continued)**

**1003880752**

Owner/Op end date: Not reported  
  
Owner/operator name: WA AIR NATIONAL W  
Owner/operator address: 6736 ELLIS AVE S  
SEATTLE, WA 98108  
  
Owner/operator country: US  
Owner/operator telephone: (206)767-1511  
Legal status: Private  
Owner/Operator Type: Operator  
Owner/Op start date: 01/01/1900  
Owner/Op end date: Not reported

Handler Activities Summary:

U.S. importer of hazardous waste: No  
Mixed waste (haz. and radioactive): No  
Recycler of hazardous waste: No  
Transporter of hazardous waste: No  
Treater, storer or disposer of HW: No  
Underground injection activity: No  
On-site burner exemption: No  
Furnace exemption: No  
Used oil fuel burner: No  
Used oil processor: No  
User oil refiner: No  
Used oil fuel marketer to burner: No  
Used oil Specification marketer: No  
Used oil transfer facility: No  
Used oil transporter: No

Historical Generators:

Date form received by agency: 01/11/2011  
Facility name: WA AIR NATIONAL GUARD BOEING N FIELD  
Classification: Conditionally Exempt Small Quantity Generator

Date form received by agency: 02/09/2010  
Facility name: WA AIR NATIONAL GUARD BOEING N FIELD  
Classification: Conditionally Exempt Small Quantity Generator

Date form received by agency: 12/31/2007  
Facility name: WA AIR NATIONAL GUARD BOEING N FIELD  
Classification: Not a generator, verified

Date form received by agency: 12/31/2005  
Facility name: WA AIR NATIONAL GUARD BOEING N FIELD  
Classification: Not a generator, verified

Date form received by agency: 12/31/2003  
Facility name: WA AIR NATIONAL GUARD BOEING N FIELD  
Classification: Not a generator, verified

Violation Status: No violations found

ALLSITES:

Facility Id: 3796155  
Latitude: 47.54262  
Longitude: -122.31927  
Ecology Interest Type Code: HWG

Map ID  
Direction  
Distance  
Elevation

MAP FINDINGS

Site

Database(s)

EDR ID Number  
EPA ID Number

**WA AIR NATIONAL GUARD BOEING N FIELD (Continued)**

**1003880752**

Facility ID: 3796155  
Facility Company: WA AIR National Guard Boeing N Field  
Interaction: I  
Interaction 1: UST  
Interaction 2: Underground Storage Tank  
Ecology Program: TOXICS  
Program Data: ISIS  
Facility Alt.: Not reported  
Program ID: 487  
Date Interaction: 07/01/1983  
Date Interaction 3: 07/01/1983

Facility ID: 3796155  
Facility Company: WA AIR National Guard Boeing N Field  
Interaction: I  
Interaction 1: HWG  
Interaction 2: Hazardous Waste Generator  
Ecology Program: HAZWASTE  
Program Data: TURBOWASTE  
Facility Alt.: WA AIR National Guard Boeing N Field  
Program ID: WAD147234637  
Date Interaction: 10/30/1986  
Date Interaction 3: 10/30/1986

Facility ID: 3796155  
Facility Company: WA AIR National Guard Boeing N Field  
Interaction: I  
Interaction 1: TIER2  
Interaction 2: Emergency/Haz Chem Rpt TIER2  
Ecology Program: HAZWASTE  
Program Data: EPCRA  
Facility Alt.: Not reported  
Program ID: WAD147234637  
Date Interaction: 01/01/1995  
Date Interaction 3: 01/01/1995

Facility ID: 3796155  
Facility Company: WA AIR National Guard Boeing N Field  
Interaction: A  
Interaction 1: INDPNDNT  
Interaction 2: Independent Cleanup  
Ecology Program: TOXICS  
Program Data: ISIS  
Facility Alt.: WA AIR National Guard Boeing N Field  
Program ID: Not reported  
Date Interaction: 12/11/1997  
Date Interaction 3: 12/11/1997

Facility Id: 3796155  
Latitude: 47.54262  
Longitude: -122.31927  
Ecology Interest Type Code: INDPNDNT  
Facility ID: 3796155  
Facility Company: WA AIR National Guard Boeing N Field  
Interaction: I  
Interaction 1: UST

Map ID  
Direction  
Distance  
Elevation

MAP FINDINGS

Site

Database(s)

EDR ID Number  
EPA ID Number

**WA AIR NATIONAL GUARD BOEING N FIELD (Continued)**

**1003880752**

Interaction 2: Underground Storage Tank  
Ecology Program: TOXICS  
Program Data: ISIS  
Facility Alt.: Not reported  
Program ID: 487  
Date Interaction: 07/01/1983  
Date Interaction 3: 07/01/1983

Facility ID: 3796155  
Facility Company: WA AIR National Guard Boeing N Field  
Interaction: I  
Interaction 1: HWG  
Interaction 2: Hazardous Waste Generator  
Ecology Program: HAZWASTE  
Program Data: TURBOWASTE  
Facility Alt.: WA AIR National Guard Boeing N Field  
Program ID: WAD147234637  
Date Interaction: 10/30/1986  
Date Interaction 3: 10/30/1986

Facility ID: 3796155  
Facility Company: WA AIR National Guard Boeing N Field  
Interaction: I  
Interaction 1: TIER2  
Interaction 2: Emergency/Haz Chem Rpt TIER2  
Ecology Program: HAZWASTE  
Program Data: EPCRA  
Facility Alt.: Not reported  
Program ID: WAD147234637  
Date Interaction: 01/01/1995  
Date Interaction 3: 01/01/1995

Facility ID: 3796155  
Facility Company: WA AIR National Guard Boeing N Field  
Interaction: A  
Interaction 1: INDPNDNT  
Interaction 2: Independent Cleanup  
Ecology Program: TOXICS  
Program Data: ISIS  
Facility Alt.: WA AIR National Guard Boeing N Field  
Program ID: Not reported  
Date Interaction: 12/11/1997  
Date Interaction 3: 12/11/1997

Facility Id: 3796155  
Latitude: 47.54262  
Longitude: -122.31927  
Ecology Interest Type Code: TIER2

Facility ID: 3796155  
Facility Company: WA AIR National Guard Boeing N Field  
Interaction: I  
Interaction 1: UST  
Interaction 2: Underground Storage Tank  
Ecology Program: TOXICS  
Program Data: ISIS  
Facility Alt.: Not reported

Map ID  
Direction  
Distance  
Elevation

MAP FINDINGS

Site

Database(s)

EDR ID Number  
EPA ID Number

**WA AIR NATIONAL GUARD BOEING N FIELD (Continued)**

**1003880752**

Program ID: 487  
Date Interaction: 07/01/1983  
Date Interaction 3: 07/01/1983

Facility ID: 3796155  
Facility Company: WA AIR National Guard Boeing N Field  
Interaction: I  
Interaction 1: HWG  
Interaction 2: Hazardous Waste Generator  
Ecology Program: HAZWASTE  
Program Data: TURBOWASTE  
Facility Alt.: WA AIR National Guard Boeing N Field  
Program ID: WAD147234637  
Date Interaction: 10/30/1986  
Date Interaction 3: 10/30/1986

Facility ID: 3796155  
Facility Company: WA AIR National Guard Boeing N Field  
Interaction: I  
Interaction 1: TIER2  
Interaction 2: Emergency/Haz Chem Rpt TIER2  
Ecology Program: HAZWASTE  
Program Data: EPCRA  
Facility Alt.: Not reported  
Program ID: WAD147234637  
Date Interaction: 01/01/1995  
Date Interaction 3: 01/01/1995

Facility ID: 3796155  
Facility Company: WA AIR National Guard Boeing N Field  
Interaction: A  
Interaction 1: INDPNDNT  
Interaction 2: Independent Cleanup  
Ecology Program: TOXICS  
Program Data: ISIS  
Facility Alt.: WA AIR National Guard Boeing N Field  
Program ID: Not reported  
Date Interaction: 12/11/1997  
Date Interaction 3: 12/11/1997

Facility Id: 3796155  
Latitude: 47.54262  
Longitude: -122.31927  
Ecology Interest Type Code: UST

Facility ID: 3796155  
Facility Company: WA AIR National Guard Boeing N Field  
Interaction: I  
Interaction 1: UST  
Interaction 2: Underground Storage Tank  
Ecology Program: TOXICS  
Program Data: ISIS  
Facility Alt.: Not reported  
Program ID: 487  
Date Interaction: 07/01/1983  
Date Interaction 3: 07/01/1983

Map ID  
Direction  
Distance  
Elevation

MAP FINDINGS

Site

Database(s)

EDR ID Number  
EPA ID Number

**WA AIR NATIONAL GUARD BOEING N FIELD (Continued)**

**1003880752**

Facility ID: 3796155  
Facility Company: WA AIR National Guard Boeing N Field  
Interaction: I  
Interaction 1: HWG  
Interaction 2: Hazardous Waste Generator  
Ecology Program: HAZWASTE  
Program Data: TURBOWASTE  
Facility Alt.: WA AIR National Guard Boeing N Field  
Program ID: WAD147234637  
Date Interaction: 10/30/1986  
Date Interaction 3: 10/30/1986

Facility ID: 3796155  
Facility Company: WA AIR National Guard Boeing N Field  
Interaction: I  
Interaction 1: TIER2  
Interaction 2: Emergency/Haz Chem Rpt TIER2  
Ecology Program: HAZWASTE  
Program Data: EPCRA  
Facility Alt.: Not reported  
Program ID: WAD147234637  
Date Interaction: 01/01/1995  
Date Interaction 3: 01/01/1995

Facility ID: 3796155  
Facility Company: WA AIR National Guard Boeing N Field  
Interaction: A  
Interaction 1: INDPNDNT  
Interaction 2: Independent Cleanup  
Ecology Program: TOXICS  
Program Data: ISIS  
Facility Alt.: WA AIR National Guard Boeing N Field  
Program ID: Not reported  
Date Interaction: 12/11/1997  
Date Interaction 3: 12/11/1997

**CSCSL NFA:**

Facility/Site Id: 3796155  
CS Id: 269  
NFA Date: 10/18/2005  
Rank: Not reported  
VCP: No  
Latitude: 47.542619999999999  
Longitude: -122.31927

**WA MANIFEST:**

Facility Site ID Number: 3796155  
SWC Desc: Not reported  
FWC Desc: Not reported  
Form Comm: Not reported  
Data Year: Not reported  
Permit by Rule: No  
Treatment by Generator: No  
Mixed radioactive waste: No  
Importer of hazardous waste: No

Map ID  
Direction  
Distance  
Elevation

MAP FINDINGS

Site

Database(s)

EDR ID Number  
EPA ID Number

**WA AIR NATIONAL GUARD BOEING N FIELD (Continued)**

**1003880752**

Immediate recycler: No  
Treatment/Storage/Disposal/Recycling Facility: No  
Generator of dangerous fuel waste: No  
Generator marketing to burner: No  
"Other marketers (i.e., blender, distributor, etc.)": No  
Utility boiler burner: No  
Industry boiler burner: No  
Industrial Furnace: No  
Smelter defferal: No  
Universal waste - batteries - generate: No  
Universal waste - thermostats - generate: No  
Universal waste - mercury - generate: No  
Universal waste - lamps - generate: No  
Universal waste - batteries - accumulate: No  
Universal waste - thermostats - accumulate: No  
Universal waste - mercury - accumulate: No  
Universal waste - lamps - accumulate: No  
Destination Facility for Universal Waste: No  
Off-specification used oil burner - utility boiler: No  
Off-specification used oil burner - industrial boiler: No  
Off-specification used oil burner - industrial furnace: No  
EPA ID: WAD147234637  
Facility Address 2: Not reported  
TAX REG NBR: N/A  
NAICS CD: 92811  
BUSINESS TYPE: Military Training  
MAIL NAME: WA Air National Guard  
MAIL ADDR LINE1: 104 AIR DEFENSE LN  
MAIL CITY,ST,ZIP: Camp Murray, WA 98430-5022  
MAIL COUNTRY: UNITED STATES  
LEGAL ORG NAME: US DOD  
LEGAL ORG TYPE: Federal  
LEGAL ADDR LINE1: 101 41ST DIVISION WAY RM 103  
LEGAL CITY,ST,ZIP: CAMP MURRAY, WA 98430-5020  
LEGAL COUNTRY: UNITED STATES  
LEGAL PHONE NBR: (253)512-3205  
LEGAL EFFECTIVE DATE: Not reported  
LAND ORG NAME: KING CNTY AIPORT  
LAND ORG TYPE: County  
LAND PERSON NAME: Not reported  
LAND ADDR LINE1: PO Box 80245  
LAND CITY,ST,ZIP: SEATTLE, WA 98108  
LAND COUNTRY: UNITED STATES  
LAND PHONE NBR: (206)296-7380  
OPERATOR ORG NAME: WA Air National Guard  
OPERATOR ORG TYPE: Federal  
OPERATOR ADDR LINE1: 6736 Ellis Ave S  
OPERATOR CITY,ST,ZIP: Seattle, WA 98108  
OPERATOR COUNTRY: UNITED STATES  
OPERATOR PHONE NBR: 206-767-1511  
OPERATOR EFFECTIVE DATE: Not reported  
SITE CONTACT NAME: Stephen Pruvine  
SITE CONTACT ADDR LINE1: 104 AIR DEFENSE LN  
SITE CONTACT ZIP: CAMP MURRAY, WA 98430-5022  
SITE CONTACT COUNTRY: UNITED STATES  
SITE CONTACT PHONE NBR: (253)512-3205  
SITE CONTACT EMAIL: stephen.pruvine@wataco.ang.af.mil



Map ID  
Direction  
Distance  
Elevation

MAP FINDINGS

Site

Database(s)

EDR ID Number  
EPA ID Number

**WA AIR NATIONAL GUARD BOEING N FIELD (Continued)**

**1003880752**

FORM CONTACT NAME: Stephen Purvine  
FORM CONTACT ADDR LINE1: 104 AIR DEFENSE LN  
FORM CONTACT CITY,ST,ZIP: CAMP MURRAY, WA 98430-5022  
FORM CONTACT COUNTRY: UNITED STATES  
FORM CONTACT PHONE NBR: (253)512-3205  
FORM CONTACT EMAIL: stephen.purvine@wataco.ang.af.mil  
GEN STATUS CD: SQG  
MONTHLY GENERATION: No  
BATCH GENERATION: No  
ONE TIME GENERATION: No  
TRANSPORTS OWN WASTE: No  
TRANSPORTS OTHRS WASTE: No  
RECYCLER ONSITE: No  
TRANSFER FACILITY: No  
OTHER EXEMPTION: Not reported  
UW BATTERY GEN: No  
USED OIL TRANSPORTER: No  
USED OIL TRANSFER FACILITY: No  
USED OIL PROCESSOR: No  
USED OIL REREFINER: No  
USED OIL FUEL MRKTR DIRECTS SHPMNTS: No  
USED OIL FUEL MRKTR MEETS SPECS: No

Facility Site ID Number: 3796155  
SWC Desc: Not reported  
FWC Desc: D001-Ignitable, D002-Corrosive  
Form Comm: Not reported  
Data Year: 2008  
Permit by Rule: False  
Treatment by Generator: False  
Mixed radioactive waste: False  
Importer of hazardous waste: False  
Immediate recycler: False  
Treatment/Storage/Disposal/Recycling Facility: False  
Generator of dangerous fuel waste: False  
Generator marketing to burner: False  
"Other marketers (i.e., blender, distributor, etc.)": False  
Utility boiler burner: False  
Industry boiler burner: False  
Industrial Furnace: False  
Smelter defferal: False  
Universal waste - batteries - generate: False  
Universal waste - thermostats - generate: False  
Universal waste - mercury - generate: False  
Universal waste - lamps - generate: False  
Universal waste - batteries - accumulate: False  
Universal waste - thermostats - accumulate: False  
Universal waste - mercury - accumulate: False  
Universal waste - lamps - accumulate: False  
Destination Facility for Universal Waste: False  
Off-specification used oil burner - utility boiler: False  
Off-specification used oil burner - industrial boiler: False  
Off-specification used oil burner - industrial furnace: False  
EPA ID: WAD147234637  
Facility Address 2: Not reported  
TAX REG NBR: N/A  
NAICS CD: 92811

Map ID  
Direction  
Distance  
Elevation

MAP FINDINGS

Site

Database(s)

EDR ID Number  
EPA ID Number

**WA AIR NATIONAL GUARD BOEING N FIELD (Continued)**

**1003880752**

BUSINESS TYPE: Military Training  
MAIL NAME: WA Air National Guard  
MAIL ADDR LINE1: 109 Engineer Dr.  
MAIL CITY,ST,ZIP: Camp Murray, WA 98430-5022  
MAIL COUNTRY: UNITED STATES  
LEGAL ORG NAME: US DOD  
LEGAL ORG TYPE: Federal  
LEGAL ADDR LINE1: 109 Engineer Dr.  
LEGAL CITY,ST,ZIP: Camp Murray, WA 98430-5022  
LEGAL COUNTRY: UNITED STATES  
LEGAL PHONE NBR: (253)512-3205  
LEGAL EFFECTIVE DATE: Not reported  
LAND ORG NAME: KING CNTY AIPORT  
LAND ORG TYPE: County  
LAND PERSON NAME: Not reported  
LAND ADDR LINE1: PO Box 80245  
LAND CITY,ST,ZIP: SEATTLE, WA 98108  
LAND COUNTRY: UNITED STATES  
LAND PHONE NBR: (206)296-7380  
OPERATOR ORG NAME: WA Air National Guard  
OPERATOR ORG TYPE: Federal  
OPERATOR ADDR LINE1: 6736 Ellis Ave S  
OPERATOR CITY,ST,ZIP: Seattle, WA 98108  
OPERATOR COUNTRY: UNITED STATES  
OPERATOR PHONE NBR: 206-767-1511  
OPERATOR EFFECTIVE DATE: Not reported  
SITE CONTACT NAME: William Madden  
SITE CONTACT ADDR LINE1: 109 Engineer Drive  
SITE CONTACT ZIP: CAMP MURRAY, WA 98430-5022  
SITE CONTACT COUNTRY: UNITED STATES  
SITE CONTACT PHONE NBR: (253)512-3218  
SITE CONTACT EMAIL: william.madden.1@wataco.ang.af.mil  
FORM CONTACT NAME: Kenneth Wong  
FORM CONTACT ADDR LINE1: 109 Engineer Dr  
FORM CONTACT CITY,ST,ZIP: CAMP MURRAY, WA 98430-5022  
FORM CONTACT COUNTRY: UNITED STATES  
FORM CONTACT PHONE NBR: (253)512-3205  
FORM CONTACT EMAIL: kenneth.wong@wataco.ang.af.mil  
GEN STATUS CD: SQG  
MONTHLY GENERATION: False  
BATCH GENERATION: True  
ONE TIME GENERATION: False  
TRANSPORTS OWN WASTE: False  
TRANSPORTS OTHRS WASTE: False  
RECYCLER ONSITE: False  
TRANSFER FACILITY: False  
OTHER EXEMPTION: Not reported  
UW BATTERY GEN: False  
USED OIL TRANSPORTER: False  
USED OIL TRANSFER FACILITY: False  
USED OIL PROCESSOR: False  
USED OIL REREFINER: False  
USED OIL FUEL MRKTR DIRECTS SHPMNTS: False  
USED OIL FUEL MRKTR MEETS SPECS: False  
  
Facility Site ID Number: 3796155  
SWC Desc: Not reported

Map ID  
Direction  
Distance  
Elevation

MAP FINDINGS

Site

Database(s)

EDR ID Number  
EPA ID Number

**WA AIR NATIONAL GUARD BOEING N FIELD (Continued)**

**1003880752**

FWC Desc: Not reported  
Form Comm: Facility is no-longer under the responsibility of the Air National Guard. No waste was generated at this site by the Air National Guard of Washington during the 2011 reporting period.  
Data Year: 2011  
Permit by Rule: False  
Treatment by Generator: False  
Mixed radioactive waste: False  
Importer of hazardous waste: False  
Immediate recycler: False  
Treatment/Storage/Disposal/Recycling Facility: False  
Generator of dangerous fuel waste: False  
Generator marketing to burner: False  
"Other marketers (i.e., blender, distributor, etc.)": False  
Utility boiler burner: False  
Industry boiler burner: False  
Industrial Furnace: False  
Smelter deferral: False  
Universal waste - batteries - generate: False  
Universal waste - thermostats - generate: False  
Universal waste - mercury - generate: False  
Universal waste - lamps - generate: False  
Universal waste - batteries - accumulate: False  
Universal waste - thermostats - accumulate: False  
Universal waste - mercury - accumulate: False  
Universal waste - lamps - accumulate: False  
Destination Facility for Universal Waste: False  
Off-specification used oil burner - utility boiler: False  
Off-specification used oil burner - industrial boiler: False  
Off-specification used oil burner - industrial furnace: False  
EPA ID: WAD147234637  
Facility Address 2: Not reported  
TAX REG NBR: N/A  
NAICS CD: 928110  
BUSINESS TYPE: Military Training  
MAIL NAME: WA Air National Guard  
MAIL ADDR LINE1: 109 Engineer Dr.  
MAIL CITY,ST,ZIP: Camp Murray, WA 98430-5022  
MAIL COUNTRY: UNITED STATES  
LEGAL ORG NAME: US DOD  
LEGAL ORG TYPE: Federal  
LEGAL ADDR LINE1: 109 Engineer Dr.  
LEGAL CITY,ST,ZIP: Camp Murray, WA 98430-5022  
LEGAL COUNTRY: UNITED STATES  
LEGAL PHONE NBR: (253)512-3205  
LEGAL EFFECTIVE DATE: Not reported  
LAND ORG NAME: KING CNTY AIPORT  
LAND ORG TYPE: County  
LAND PERSON NAME: Not reported  
LAND ADDR LINE1: PO Box 80245  
LAND CITY,ST,ZIP: SEATTLE, WA 98108  
LAND COUNTRY: UNITED STATES  
LAND PHONE NBR: (206)296-7380  
OPERATOR ORG NAME: WA Air National Guard  
OPERATOR ORG TYPE: Federal  
OPERATOR ADDR LINE1: 6736 Ellis Ave S  
OPERATOR CITY,ST,ZIP: Seattle, WA 98108

Map ID  
Direction  
Distance  
Elevation

MAP FINDINGS

Site

Database(s)

EDR ID Number  
EPA ID Number

**WA AIR NATIONAL GUARD BOEING N FIELD (Continued)**

**1003880752**

OPERATOR COUNTRY: UNITED STATES  
OPERATOR PHONE NBR: 206-767-1511  
OPERATOR EFFECTIVE DATE: Not reported  
SITE CONTACT NAME: Kenneth Wong  
SITE CONTACT ADDR LINE1: 109 Engineer Drive  
SITE CONTACT ZIP: CAMP MURRAY, WA 98430-5022  
SITE CONTACT COUNTRY: UNITED STATES  
SITE CONTACT PHONE NBR: (253)512-3205  
SITE CONTACT EMAIL: kenneth.wong@ang.af.mil  
FORM CONTACT NAME: William Madden  
FORM CONTACT ADDR LINE1: 109 Engineer Dr  
FORM CONTACT CITY,ST,ZIP: CAMP MURRAY, WA 98433  
FORM CONTACT COUNTRY: UNITED STATES  
FORM CONTACT PHONE NBR: 253-512-3218  
FORM CONTACT EMAIL: william.madden.1@ang.af.mil  
GEN STATUS CD: XQG  
MONTHLY GENERATION: False  
BATCH GENERATION: False  
ONE TIME GENERATION: False  
TRANSPORTS OWN WASTE: False  
TRANSPORTS OTHRS WASTE: False  
RECYCLER ONSITE: False  
TRANSFER FACILITY: False  
OTHER EXEMPTION: Not reported  
UW BATTERY GEN: False  
USED OIL TRANSPORTER: False  
USED OIL TRANSFER FACILITY: False  
USED OIL PROCESSOR: False  
USED OIL REREFINER: False  
USED OIL FUEL MRKTR DIRECTS SHPMNTS: False  
USED OIL FUEL MRKTR MEETS SPECS: False

Facility Site ID Number: 3796155  
SWC Desc: Not reported  
FWC Desc: Not reported  
Form Comm: Not reported  
Data Year: Not reported  
Permit by Rule: FALSE  
Treatment by Generator: FALSE  
Mixed radioactive waste: FALSE  
Importer of hazardous waste: FALSE  
Immediate recycler: FALSE  
Treatment/Storage/Disposal/Recycling Facility: FALSE  
Generator of dangerous fuel waste: FALSE  
Generator marketing to burner: FALSE  
"Other marketers (i.e., blender, distributor, etc.)": FALSE  
Utility boiler burner: FALSE  
Industry boiler burner: FALSE  
Industrial Furnace: FALSE  
Smelter defferal: FALSE  
Universal waste - batteries - generate: FALSE  
Universal waste - thermostats - generate: FALSE  
Universal waste - mercury - generate: FALSE  
Universal waste - lamps - generate: FALSE  
Universal waste - batteries - accumulate: FALSE  
Universal waste - thermostats - accumulate: FALSE  
Universal waste - mercury - accumulate: FALSE

Map ID  
Direction  
Distance  
Elevation

MAP FINDINGS

Site

Database(s)

EDR ID Number  
EPA ID Number

**WA AIR NATIONAL GUARD BOEING N FIELD (Continued)**

**1003880752**

Universal waste - lamps - accumulate: FALSE  
Destination Facility for Universal Waste: FALSE  
Off-specification used oil burner - utility boiler: FALSE  
Off-specification used oil burner - industrial boiler: FALSE  
Off-specification used oil burner - industrial furnace: FALSE  
EPA ID: WAD147234637  
Facility Address 2: Not reported  
TAX REG NBR: N/A  
NAICS CD: 92811  
BUSINESS TYPE: Military Training  
MAIL NAME: WA Air National Guard  
MAIL ADDR LINE1: 109 Engineer Dr.  
MAIL CITY,ST,ZIP: Camp Murray, WA 98430-5022  
MAIL COUNTRY: UNITED STATES  
LEGAL ORG NAME: US DOD  
LEGAL ORG TYPE: Federal  
LEGAL ADDR LINE1: 101 41ST DIVISION WAY RM 103  
LEGAL CITY,ST,ZIP: CAMP MURRAY, WA 98430-5020  
LEGAL COUNTRY: UNITED STATES  
LEGAL PHONE NBR: (253)512-3205  
LEGAL EFFECTIVE DATE: Not reported  
LAND ORG NAME: KING CNTY AIPORT  
LAND ORG TYPE: County  
LAND PERSON NAME: Not reported  
LAND ADDR LINE1: PO Box 80245  
LAND CITY,ST,ZIP: SEATTLE, WA 98108  
LAND COUNTRY: UNITED STATES  
LAND PHONE NBR: (206)296-7380  
OPERATOR ORG NAME: WA Air National Guard  
OPERATOR ORG TYPE: Federal  
OPERATOR ADDR LINE1: 6736 Ellis Ave S  
OPERATOR CITY,ST,ZIP: Seattle, WA 98108  
OPERATOR COUNTRY: UNITED STATES  
OPERATOR PHONE NBR: 206-767-1511  
OPERATOR EFFECTIVE DATE: Not reported  
SITE CONTACT NAME: Stephen Pruvine  
SITE CONTACT ADDR LINE1: 104 AIR DEFENSE LN  
SITE CONTACT ZIP: CAMP MURRAY, WA 98430-5022  
SITE CONTACT COUNTRY: UNITED STATES  
SITE CONTACT PHONE NBR: (253)512-3205  
SITE CONTACT EMAIL: stephen.pruvine@wataco.ang.af.mil  
FORM CONTACT NAME: Stephen Pruvine  
FORM CONTACT ADDR LINE1: 104 AIR DEFENSE LN  
FORM CONTACT CITY,ST,ZIP: CAMP MURRAY, WA 98430-5022  
FORM CONTACT COUNTRY: UNITED STATES  
FORM CONTACT PHONE NBR: (253)512-3205  
FORM CONTACT EMAIL: stephen.pruvine@wataco.ang.af.mil  
GEN STATUS CD: SQG  
MONTHLY GENERATION: FALSE  
BATCH GENERATION: FALSE  
ONE TIME GENERATION: FALSE  
TRANSPORTS OWN WASTE: FALSE  
TRANSPORTS OTHRS WASTE: FALSE  
RECYCLER ONSITE: FALSE  
TRANSFER FACILITY: FALSE  
OTHER EXEMPTION: Not reported  
UW BATTERY GEN: FALSE

Map ID  
Direction  
Distance  
Elevation

MAP FINDINGS

Site

Database(s)

EDR ID Number  
EPA ID Number

**WA AIR NATIONAL GUARD BOEING N FIELD (Continued)**

**1003880752**

USED OIL TRANSPORTER: FALSE  
USED OIL TRANSFER FACILITY: FALSE  
USED OIL PROCESSOR: FALSE  
USED OIL REREFINER: FALSE  
USED OIL FUEL MRKTR DIRECTS SHPMNTS: FALSE  
USED OIL FUEL MRKTR MEETS SPECS: FALSE

Facility Site ID Number: 3796155  
SWC Desc: Not reported  
FWC Desc: Not reported  
Form Comm: Not reported  
Data Year: Not reported  
Permit by Rule: False  
Treatment by Generator: False  
Mixed radioactive waste: False  
Importer of hazardous waste: False  
Immediate recycler: False  
Treatment/Storage/Disposal/Recycling Facility: False  
Generator of dangerous fuel waste: False  
Generator marketing to burner: False  
"Other marketers (i.e., blender, distributor, etc.)": False  
Utility boiler burner: False  
Industry boiler burner: False  
Industrial Furnace: False  
Smelter deferral: False  
Universal waste - batteries - generate: False  
Universal waste - thermostats - generate: False  
Universal waste - mercury - generate: False  
Universal waste - lamps - generate: False  
Universal waste - batteries - accumulate: False  
Universal waste - thermostats - accumulate: False  
Universal waste - mercury - accumulate: False  
Universal waste - lamps - accumulate: False  
Destination Facility for Universal Waste: False  
Off-specification used oil burner - utility boiler: False  
Off-specification used oil burner - industrial boiler: False  
Off-specification used oil burner - industrial furnace: False  
EPA ID: WAD147234637  
Facility Address 2: Not reported  
TAX REG NBR: N/A  
NAICS CD: 92811  
BUSINESS TYPE: Military Training  
MAIL NAME: WA Air National Guard  
MAIL ADDR LINE1: 109 Engineer Dr.  
MAIL CITY,ST,ZIP: Camp Murray, WA 98430-5022  
MAIL COUNTRY: UNITED STATES  
LEGAL ORG NAME: US DOD  
LEGAL ORG TYPE: Federal  
LEGAL ADDR LINE1: 109 Engineer Dr.  
LEGAL CITY,ST,ZIP: Camp Murray, WA 98430-5022  
LEGAL COUNTRY: UNITED STATES  
LEGAL PHONE NBR: (253)512-3205  
LEGAL EFFECTIVE DATE: Not reported  
LAND ORG NAME: KING CNTY AIPORT  
LAND ORG TYPE: County  
LAND PERSON NAME: Not reported  
LAND ADDR LINE1: PO Box 80245

Map ID  
Direction  
Distance  
Elevation

MAP FINDINGS

Site

Database(s)

EDR ID Number  
EPA ID Number

**WA AIR NATIONAL GUARD BOEING N FIELD (Continued)**

**1003880752**

LAND CITY,ST,ZIP: SEATTLE, WA 98108  
LAND COUNTRY: UNITED STATES  
LAND PHONE NBR: (206)296-7380  
OPERATOR ORG NAME: WA Air National Guard  
OPERATOR ORG TYPE: Federal  
OPERATOR ADDR LINE1: 6736 Ellis Ave S  
OPERATOR CITY,ST,ZIP: Seattle, WA 98108  
OPERATOR COUNTRY: UNITED STATES  
OPERATOR PHONE NBR: 206-767-1511  
OPERATOR EFFECTIVE DATE: Not reported  
SITE CONTACT NAME: Stephen Purvine  
SITE CONTACT ADDR LINE1: 104 AIR DEFENSE LN  
SITE CONTACT ZIP: CAMP MURRAY, WA 98430-5022  
SITE CONTACT COUNTRY: UNITED STATES  
SITE CONTACT PHONE NBR: (253)512-3205  
SITE CONTACT EMAIL: stephen.pruvine@wataco.ang.af.mil  
FORM CONTACT NAME: Michael A Moran  
FORM CONTACT ADDR LINE1: 109 Engineer Dr  
FORM CONTACT CITY,ST,ZIP: CAMP MURRAY, WA 98430-5022  
FORM CONTACT COUNTRY: UNITED STATES  
FORM CONTACT PHONE NBR: (253)512-3210  
FORM CONTACT EMAIL: mike.moran@wataco.ang.af.mil  
GEN STATUS CD: SQG  
MONTHLY GENERATION: False  
BATCH GENERATION: False  
ONE TIME GENERATION: False  
TRANSPORTS OWN WASTE: False  
TRANSPORTS OTHRS WASTE: False  
RECYCLER ONSITE: False  
TRANSFER FACILITY: False  
OTHER EXEMPTION: Not reported  
UW BATTERY GEN: False  
USED OIL TRANSPORTER: False  
USED OIL TRANSFER FACILITY: False  
USED OIL PROCESSOR: False  
USED OIL REREFINER: False  
USED OIL FUEL MRKTR DIRECTS SHPMNTS: False  
USED OIL FUEL MRKTR MEETS SPECS: False

[Click this hyperlink](#) while viewing on your computer to access  
2 additional WA MANIFEST: record(s) in the EDR Site Report.

**U123**  
**ENE**  
**1/8-1/4**  
**0.220 mi.**  
**1163 ft.**

**SEATTLE AIR NATIONAL GUARD**  
**6736 ELLIS AVE. S.**  
**SEATTLE, WA 98108**

**WA ICR S104488243**  
**N/A**

**Site 3 of 4 in cluster U**

**Relative:**  
**Higher**

ICR:  
Date Ecology Received Report: 05/07/96  
Contaminants Found at Site: Metals, Petroleum products  
Media Contaminated: Soil  
Waste Management: Unknown  
Region: North Western  
Type of Report Ecology Received: Interim cleanup report  
Site Register Issue: 94-27  
County Code: 17  
Contact: Not reported

**Actual:**  
**17 ft.**

Map ID  
Direction  
Distance  
Elevation

MAP FINDINGS

Site

Database(s)

EDR ID Number  
EPA ID Number

**SEATTLE AIR NATIONAL GUARD (Continued)**

**S104488243**

Report Title: Not reported

Date Ecology Received Report: 07/31/96  
Contaminants Found at Site: Metals, Total petroleum hydrocarbons, Base/neutral organics  
Media Contaminated: Groundwater, Soil  
Waste Management: Not reported  
Region: North Western  
Type of Report Ecology Received: Interim cleanup report  
Site Register Issue: 94-33  
County Code: 17  
Contact: Not reported  
Report Title: Not reported

**U124  
ENE  
1/8-1/4  
0.222 mi.  
1172 ft.**

**AIR NATIONAL GUARD - NORTH BOEING FIELD  
6736 ELLIS AVE. E.  
SEATTLE, WA 98108**

**WA ICR S104484566  
N/A**

**Site 4 of 4 in cluster U**

**Relative:  
Higher**

ICR:  
Date Ecology Received Report: 03/10/95  
Contaminants Found at Site: Petroleum products  
Media Contaminated: Groundwater, Soil  
Waste Management: Not reported  
Region: North Western  
Type of Report Ecology Received: Interim cleanup report  
Site Register Issue: 93-49  
County Code: 17  
Contact: Not reported  
Report Title: Not reported

**Actual:  
17 ft.**

**V125  
NW  
1/8-1/4  
0.225 mi.  
1186 ft.**

**LARRY S HANCOCK SERVICE  
6714 E MARGINAL WAY S  
SEATTLE, WA**

**EDR US Hist Auto Stat 1009380253  
N/A**

**Site 1 of 4 in cluster V**

**Relative:  
Lower**

EDR Historical Auto Stations:  
Name: LARRY S HANCOCK SERVICE  
Year: 1966  
Type: GASOLINE STATIONS

Name: SUPERIOR TRANSMISSION  
Year: 2003  
Address: 6714 E MARGINAL WAY S

Name: SUPERIOR TRANSMISSION INC  
Year: 2010  
Address: 6714 E MARGINAL WAY S

Name: SUPERIOR TRANSMISSION INC  
Year: 2012  
Address: 6714 E MARGINAL WAY S

**Actual:  
9 ft.**



MAP FINDINGS

Map ID  
Direction  
Distance  
Elevation

Site

Database(s)

EDR ID Number  
EPA ID Number

V126  
NW  
1/8-1/4  
0.225 mi.  
1189 ft.

**CRAIG S RICHFIELD SERVICE STATION**  
6714 E MARGINAL WAY  
SEATTLE, WA

EDR US Hist Auto Stat

1009380252  
N/A

Site 2 of 4 in cluster V

Relative:  
Lower

EDR Historical Auto Stations:

Name: JOHNSTON R E  
Year: 1944

Actual:  
9 ft.

Type: GASOLINE AND OIL SERVICE STATIONS

Name: CRAIG S RICHFIELD SERVICE STATION  
Year: 1951  
Type: GASOLINE STATIONS

127  
WSW  
1/8-1/4  
0.237 mi.  
1251 ft.

**7216 2ND AVE S**  
SEATTLE, WA 98108

EDR US Hist Auto Stat

1015615988  
N/A

Relative:  
Lower

EDR Historical Auto Stations:

Name: D & D MOBILE SERVICES  
Year: 2001

Actual:  
7 ft.

Address: 7216 2ND AVE S

W128  
ESE  
1/8-1/4  
0.239 mi.  
1262 ft.

**GEORGETOWN FLUME OUTFALL**  
7276 E MARGINAL WY S  
SEATTLE, WA

FINDS  
WA ALLSITES

1011932290  
N/A

Site 1 of 2 in cluster W

Relative:  
Lower

FINDS:

Registry ID: 110037546297

Actual:  
6 ft.

Environmental Interest/Information System

Washington Facility / Site Identification System (WA-FSIS) provides a means to query and display data maintained by the Washington Department of Ecology. This system contains key information for each facility/site that is currently, or has been, of interest to the Air Quality, Dam Safety, Hazardous Waste, Toxics Cleanup, and Water Quality Programs.

ALLSITES:

Facility Id: 1549544  
Latitude: 47.537186  
Longitude: -122.31885  
Ecology Interest Type Code: SCI  
Facility ID: 1549544  
Facility Company: Georgetown Flume Outfall  
Interaction: A  
Interaction 1: SCI  
Interaction 2: Source Control Inspection  
Ecology Program: TOXICS  
Program Data: SCM  
Facility Alt.: Not reported

Map ID  
Direction  
Distance  
Elevation

MAP FINDINGS

Site

Database(s)

EDR ID Number  
EPA ID Number

**GEORGETOWN FLUME OUTFALL (Continued)**

**1011932290**

Program ID: Not reported  
Date Interaction: 09/15/2008  
Date Interaction 3: 09/15/2008

Facility Id: 6384040  
Latitude: 47.537056  
Longitude: -122.31859  
Ecology Interest Type Code: SCI  
Facility ID: 6384040  
Facility Company: King County Airport SD 3 Slip 4  
Interaction: A  
Interaction 1: SCI  
Interaction 2: Source Control Inspection  
Ecology Program: TOXICS  
Program Data: SCM  
Facility Alt.: Not reported  
Program ID: Not reported  
Date Interaction: 09/15/2008  
Date Interaction 3: 09/15/2008

Facility/Site Interaction T: 18733  
Geographic Location Identifier (Alias Facid): 6384040  
Interaction (Aka Env Int) Type Code: SCI  
Interaction (Aka Env Int) Description: Source Control Inspection  
Interaction Status: A  
Federal Program Identifier: Not reported  
Interaction Start Date: 09/15/2008  
Interaction End Date: Not reported  
prgm\_facil: Not reported  
cur\_sys\_pr: TOXICS  
cur\_sys\_nm: SCM

Facility Id: 6482411  
Latitude: 47.537116  
Longitude: -122.31872  
Ecology Interest Type Code: SCI  
Facility ID: 6482411  
Facility Company: N Boeing Field SD Slip 4  
Interaction: A  
Interaction 1: SCI  
Interaction 2: Source Control Inspection  
Ecology Program: TOXICS  
Program Data: SCM  
Facility Alt.: Not reported  
Program ID: Not reported  
Date Interaction: 09/15/2008  
Date Interaction 3: 09/15/2008

Facility Id: 1910859  
Latitude: 47.537195  
Longitude: -122.31897  
Ecology Interest Type Code: SCI  
Facility ID: 1910859  
Facility Company: I5 SD Outfall Slip 4

Map ID  
Direction  
Distance  
Elevation

MAP FINDINGS

Site

Database(s)

EDR ID Number  
EPA ID Number

**GEORGETOWN FLUME OUTFALL (Continued)**

**1011932290**

Interaction: A  
Interaction 1: SCI  
Interaction 2: Source Control Inspection  
Ecology Program: TOXICS  
Program Data: SCM  
Facility Alt.: Not reported  
Program ID: Not reported  
Date Interaction: 09/15/2008  
Date Interaction 3: 09/15/2008

**X129  
SW  
1/8-1/4  
0.240 mi.  
1266 ft.**

**BOYER LOGISTICS INC  
7318 4TH AVE S  
SEATTLE, WA  
Site 1 of 3 in cluster X**

**RCRA-CESQG 1000209864  
PADS WAD045684990  
FINDS  
WA ALLSITES  
WA MANIFEST  
WA NPDES**

**Relative:  
Lower**

RCRA-CESQG:

Date form received by agency: 02/13/2012

**Actual:  
8 ft.**

Facility name: BOYER LOGISTICS INC  
Facility address: 7318 4TH AVE S

SEATTLE, WA 98108

EPA ID: WAD045684990

Contact: BRETT JONES

Contact address: 7318 4TH AVE S  
SEATTLE, WA 98108

Contact country: US

Contact telephone: (206) 763-8696

Contact email: BAJONES@QWESTOFFICE.NET

EPA Region: 10

Land type: Private

Classification: Conditionally Exempt Small Quantity Generator

Description: Handler: generates 100 kg or less of hazardous waste per calendar month, and accumulates 1000 kg or less of hazardous waste at any time; or generates 1 kg or less of acutely hazardous waste per calendar month, and accumulates at any time: 1 kg or less of acutely hazardous waste; or 100 kg or less of any residue or contaminated soil, waste or other debris resulting from the cleanup of a spill, into or on any land or water, of acutely hazardous waste; or generates 100 kg or less of any residue or contaminated soil, waste or other debris resulting from the cleanup of a spill, into or on any land or water, of acutely hazardous waste during any calendar month, and accumulates at any time: 1 kg or less of acutely hazardous waste; or 100 kg or less of any residue or contaminated soil, waste or other debris resulting from the cleanup of a spill, into or on any land or water, of acutely hazardous waste

Owner/Operator Summary:

Owner/operator name: BOYER TOWING INC  
Owner/operator address: PO BOX 8000  
KETCHIKAN, AK 99901

Owner/operator country: US

Owner/operator telephone: Not reported

Legal status: Private

Owner/Operator Type: Owner

Owner/Op start date: 08/21/1996

Map ID  
Direction  
Distance  
Elevation

MAP FINDINGS

Site

Database(s)

EDR ID Number  
EPA ID Number

**BOYER LOGISTICS INC (Continued)**

**1000209864**

Owner/Op end date: Not reported

Owner/operator name: BOYER LOGISTICS INC  
Owner/operator address: 7318 4TH AVE S  
SEATTLE, 98108

Owner/operator country: US  
Owner/operator telephone: (206)763-8696  
Legal status: Private  
Owner/Operator Type: Operator  
Owner/Op start date: 08/21/1996  
Owner/Op end date: Not reported

Owner/operator name: BOYER TOWING IN B  
Owner/operator address: PO BOX 8000  
KETCHIKAN, AK 99901

Owner/operator country: US  
Owner/operator telephone: (907)225-2090  
Legal status: Private  
Owner/Operator Type: Owner  
Owner/Op start date: 08/21/1996  
Owner/Op end date: Not reported

Owner/operator name: BOYER H  
Owner/operator address: 7318 4TH AVE S  
SEATTLE, WA 98108

Owner/operator country: US  
Owner/operator telephone: (206)763-8696  
Legal status: Private  
Owner/Operator Type: Operator  
Owner/Op start date: 08/21/1996  
Owner/Op end date: Not reported

Owner/operator name: BOYER LOGISTICS INC  
Owner/operator address: 7318 4TH AVE S  
SEATTLE, WA 98108

Owner/operator country: US  
Owner/operator telephone: Not reported  
Legal status: Private  
Owner/Operator Type: Operator  
Owner/Op start date: 08/21/1996  
Owner/Op end date: Not reported

Owner/operator name: BOYER TOWING INC  
Owner/operator address: PO BOX 8000  
KETCHIKAN, 99901

Owner/operator country: US  
Owner/operator telephone: (907)225-2090  
Legal status: Private  
Owner/Operator Type: Owner  
Owner/Op start date: 08/21/1996  
Owner/Op end date: Not reported

Handler Activities Summary:

U.S. importer of hazardous waste: No  
Mixed waste (haz. and radioactive): No  
Recycler of hazardous waste: No  
Transporter of hazardous waste: No

Map ID  
Direction  
Distance  
Elevation

MAP FINDINGS

Site

Database(s)

EDR ID Number  
EPA ID Number

**BOYER LOGISTICS INC (Continued)**

**1000209864**

Treater, storer or disposer of HW: No  
Underground injection activity: No  
On-site burner exemption: No  
Furnace exemption: No  
Used oil fuel burner: No  
Used oil processor: No  
Used oil refiner: No  
Used oil fuel marketer to burner: No  
Used oil Specification marketer: No  
Used oil transfer facility: No  
Used oil transporter: No

Historical Generators:

Date form received by agency: 03/10/2011  
Facility name: BOYER LOGISTICS INC  
Classification: Conditionally Exempt Small Quantity Generator

Date form received by agency: 02/09/2010  
Facility name: BOYER LOGISTICS INC  
Classification: Conditionally Exempt Small Quantity Generator

Date form received by agency: 12/31/2007  
Facility name: BOYER LOGISTICS INC  
Classification: Not a generator, verified

Date form received by agency: 12/31/2005  
Facility name: BOYER LOGISTICS INC  
Classification: Not a generator, verified

Date form received by agency: 09/01/1993  
Facility name: BOYER LOGISTICS INC  
Site name: BOYER ALASKA BARGE LINES INC  
Classification: Large Quantity Generator

Hazardous Waste Summary:

Waste code: WSQG  
Waste name: A placeholder to allow BR submission to validate. In WA State, Conditionally Exempt Small Quantity Generators (Called SQG in WA) are not required to report waste streams, so no valid State or Fed codes are available for reporting to BR.

Facility Has Received Notices of Violations:

Regulation violated: Not reported  
Area of violation: TSD - Preparedness and Prevention  
Date violation determined: 06/15/2011  
Date achieved compliance: 07/11/2011  
Violation lead agency: State  
Enforcement action: WRITTEN INFORMAL  
Enforcement action date: 06/24/2011  
Enf. disposition status: Not reported  
Enf. disp. status date: Not reported  
Enforcement lead agency: State  
Proposed penalty amount: Not reported  
Final penalty amount: Not reported  
Paid penalty amount: Not reported

Map ID  
Direction  
Distance  
Elevation

MAP FINDINGS

Site

Database(s)

EDR ID Number  
EPA ID Number

**BOYER LOGISTICS INC (Continued)**

**1000209864**

Regulation violated: Not reported  
Area of violation: Used Oil - Generators  
Date violation determined: 06/15/2011  
Date achieved compliance: 07/11/2011  
Violation lead agency: State  
Enforcement action: WRITTEN INFORMAL  
Enforcement action date: 06/24/2011  
Enf. disposition status: Not reported  
Enf. disp. status date: Not reported  
Enforcement lead agency: State  
Proposed penalty amount: Not reported  
Final penalty amount: Not reported  
Paid penalty amount: Not reported

Regulation violated: Not reported  
Area of violation: TSD - General Facility Standards  
Date violation determined: 06/15/2011  
Date achieved compliance: 07/11/2011  
Violation lead agency: State  
Enforcement action: WRITTEN INFORMAL  
Enforcement action date: 06/24/2011  
Enf. disposition status: Not reported  
Enf. disp. status date: Not reported  
Enforcement lead agency: State  
Proposed penalty amount: Not reported  
Final penalty amount: Not reported  
Paid penalty amount: Not reported

Regulation violated: Not reported  
Area of violation: TSD - Contingency Plan and Emergency Procedures  
Date violation determined: 06/15/2011  
Date achieved compliance: 07/11/2011  
Violation lead agency: State  
Enforcement action: WRITTEN INFORMAL  
Enforcement action date: 06/24/2011  
Enf. disposition status: Not reported  
Enf. disp. status date: Not reported  
Enforcement lead agency: State  
Proposed penalty amount: Not reported  
Final penalty amount: Not reported  
Paid penalty amount: Not reported

Regulation violated: SR - -630(6)  
Area of violation: Generators - General  
Date violation determined: 05/24/2002  
Date achieved compliance: 08/09/2002  
Violation lead agency: State  
Enforcement action: WRITTEN INFORMAL  
Enforcement action date: 07/24/2002  
Enf. disposition status: Not reported  
Enf. disp. status date: Not reported  
Enforcement lead agency: State  
Proposed penalty amount: Not reported  
Final penalty amount: Not reported  
Paid penalty amount: Not reported

Regulation violated: SR - -330(2)

Map ID  
Direction  
Distance  
Elevation

MAP FINDINGS

Site

Database(s)

EDR ID Number  
EPA ID Number

**BOYER LOGISTICS INC (Continued)**

**1000209864**

Area of violation: Generators - Records/Reporting  
Date violation determined: 05/24/2002  
Date achieved compliance: 10/03/2002  
Violation lead agency: State  
Enforcement action: WRITTEN INFORMAL  
Enforcement action date: 07/24/2002  
Enf. disposition status: Not reported  
Enf. disp. status date: Not reported  
Enforcement lead agency: State  
Proposed penalty amount: Not reported  
Final penalty amount: Not reported  
Paid penalty amount: Not reported

Regulation violated: SR - -350  
Area of violation: Generators - Records/Reporting  
Date violation determined: 05/24/2002  
Date achieved compliance: 10/03/2002  
Violation lead agency: State  
Enforcement action: WRITTEN INFORMAL  
Enforcement action date: 07/24/2002  
Enf. disposition status: Not reported  
Enf. disp. status date: Not reported  
Enforcement lead agency: State  
Proposed penalty amount: Not reported  
Final penalty amount: Not reported  
Paid penalty amount: Not reported

Regulation violated: SR - -060(2)  
Area of violation: Generators - Records/Reporting  
Date violation determined: 05/24/2002  
Date achieved compliance: 10/01/2002  
Violation lead agency: State  
Enforcement action: WRITTEN INFORMAL  
Enforcement action date: 07/24/2002  
Enf. disposition status: Not reported  
Enf. disp. status date: Not reported  
Enforcement lead agency: State  
Proposed penalty amount: Not reported  
Final penalty amount: Not reported  
Paid penalty amount: Not reported

**Evaluation Action Summary:**

Evaluation date: 06/15/2011  
Evaluation: COMPLIANCE EVALUATION INSPECTION ON-SITE  
Area of violation: TSD - General Facility Standards  
Date achieved compliance: 07/11/2011  
Evaluation lead agency: State

Evaluation date: 06/15/2011  
Evaluation: COMPLIANCE EVALUATION INSPECTION ON-SITE  
Area of violation: Used Oil - Generators  
Date achieved compliance: 07/11/2011  
Evaluation lead agency: State

Evaluation date: 06/15/2011  
Evaluation: COMPLIANCE EVALUATION INSPECTION ON-SITE  
Area of violation: TSD - Contingency Plan and Emergency Procedures

Map ID  
Direction  
Distance  
Elevation

MAP FINDINGS

Site

Database(s)

EDR ID Number  
EPA ID Number

**BOYER LOGISTICS INC (Continued)**

**1000209864**

Date achieved compliance: 07/11/2011  
Evaluation lead agency: State

Evaluation date: 06/15/2011  
Evaluation: COMPLIANCE EVALUATION INSPECTION ON-SITE  
Area of violation: TSD - Preparedness and Prevention  
Date achieved compliance: 07/11/2011  
Evaluation lead agency: State

Evaluation date: 05/24/2002  
Evaluation: COMPLIANCE EVALUATION INSPECTION ON-SITE  
Area of violation: Generators - Records/Reporting  
Date achieved compliance: 10/03/2002  
Evaluation lead agency: State

Evaluation date: 05/24/2002  
Evaluation: COMPLIANCE EVALUATION INSPECTION ON-SITE  
Area of violation: Generators - Records/Reporting  
Date achieved compliance: 10/01/2002  
Evaluation lead agency: State

Evaluation date: 05/24/2002  
Evaluation: COMPLIANCE EVALUATION INSPECTION ON-SITE  
Area of violation: Generators - General  
Date achieved compliance: 08/09/2002  
Evaluation lead agency: State

Evaluation date: 07/01/1998  
Evaluation: COMPLIANCE ASSISTANCE VISIT  
Area of violation: Not reported  
Date achieved compliance: Not reported  
Evaluation lead agency: State

**PADS:**

EPAID: WAD045684990  
Facility name: BOYER LOGISTICS, INC.  
Facility Address: 7318 4TH AVE SO  
SEATTLE, WA 98108  
Facility country: US  
Generator: No  
Storer: No  
Transporter: Yes  
Disposer: No  
Research facility: No  
Smelter: No  
Facility owner name: BOYER LOGISTICS, INC.  
Contact title: Not reported  
Contact name: BRETT JONES  
Contact tel: (206)763-8696  
Contact extension: Not reported  
Mailing address: 7318 4TH AVE SO  
SEATTLE, WA 98108  
Mailing country: US  
Cert. title: Not reported  
Cert. name: Not reported  
Cert. date: 5/3/1994  
Date received: 6/7/1994



Map ID  
Direction  
Distance  
Elevation

MAP FINDINGS

Site

Database(s)

EDR ID Number  
EPA ID Number

**BOYER LOGISTICS INC (Continued)**

**1000209864**

FINDS:

Registry ID: 110005320633

Environmental Interest/Information System

Washington Facility / Site Identification System (WA-FSIS) provides a means to query and display data maintained by the Washington Department of Ecology. This system contains key information for each facility/site that is currently, or has been, of interest to the Air Quality, Dam Safety, Hazardous Waste, Toxics Cleanup, and Water Quality Programs.

RCRAInfo is a national information system that supports the Resource Conservation and Recovery Act (RCRA) program through the tracking of events and activities related to facilities that generate, transport, and treat, store, or dispose of hazardous waste. RCRAInfo allows RCRA program staff to track the notification, permit, compliance, and corrective action activities required under RCRA.

US National Pollutant Discharge Elimination System (NPDES) module of the Compliance Information System (ICIS) tracks surface water permits issued under the Clean Water Act. Under NPDES, all facilities that discharge pollutants from any point source into waters of the United States are required to obtain a permit. The permit will likely contain limits on what can be discharged, impose monitoring and reporting requirements, and include other provisions to ensure that the discharge does not adversely affect water quality.

HAZARDOUS WASTE BIENNIAL REPORTER

ICIS (Integrated Compliance Information System) is the Integrated Compliance Information System and provides a database that, when complete, will contain integrated Enforcement and Compliance information across most of EPA's programs. The vision for ICIS is to replace EPA's independent databases that contain Enforcement data with a single repository for that information. Currently, ICIS contains all Federal Administrative and Judicial enforcement actions. This information is maintained in ICIS by EPA in the Regional offices and its Headquarters. A future release of ICIS will replace the Permit Compliance System (PCS) which supports the NPDES and will integrate that information with Federal actions already in the system. ICIS also has the capability to track other activities occurring in the Region that support Compliance and Enforcement programs. These include; Incident Tracking, Compliance Assistance, and Compliance Monitoring.

PCS (Permit Compliance System) is a computerized management information system that contains data on National Pollutant Discharge Elimination System (NPDES) permit holding facilities. PCS tracks the permit, compliance, and enforcement status of NPDES facilities.

ALLSITES:

Facility Id: 15947  
Latitude: 47.537446  
Longitude: -122.33005  
Ecology Interest Type Code: NONENFNL

Map ID  
Direction  
Distance  
Elevation

MAP FINDINGS

Site

Database(s)

EDR ID Number  
EPA ID Number

**BOYER LOGISTICS INC (Continued)**

**1000209864**

Facility ID: 15947  
Facility Company: Boyer Towing  
Interaction: A  
Interaction 1: 401PROJ  
Interaction 2: 401CZM Project Site  
Ecology Program: SEA  
Program Data: AQUATICS  
Facility Alt.: Boyer Towing  
Program ID: Not reported  
Date Interaction: 06/01/2010  
Date Interaction 3: 06/01/2010

Facility ID: 15947  
Facility Company: Boyer Towing  
Interaction: A  
Interaction 1: NONENFNL  
Interaction 2: Non Enforcement Final  
Ecology Program: SEA  
Program Data: DMS  
Facility Alt.: Not reported  
Program ID: Not reported  
Date Interaction: 10/07/2010  
Date Interaction 3: 10/07/2010

Facility ID: 15947  
Facility Company: Boyer Towing  
Interaction: A  
Interaction 1: NONENFNL  
Interaction 2: Non Enforcement Final  
Ecology Program: SEA  
Program Data: DMS  
Facility Alt.: Not reported  
Program ID: Not reported  
Date Interaction: 10/07/2010  
Date Interaction 3: 10/07/2010

Facility ID: 15947  
Facility Company: Boyer Towing  
Interaction: A  
Interaction 1: NONENFNL  
Interaction 2: Non Enforcement Final  
Ecology Program: SEA  
Program Data: DMS  
Facility Alt.: Not reported  
Program ID: Not reported  
Date Interaction: 10/07/2010  
Date Interaction 3: 10/07/2010

Facility ID: 15947  
Facility Company: Boyer Towing  
Interaction: A  
Interaction 1: NONENFNL  
Interaction 2: Non Enforcement Final  
Ecology Program: SEA  
Program Data: DMS  
Facility Alt.: Not reported  
Program ID: Not reported

Map ID  
Direction  
Distance  
Elevation

MAP FINDINGS

Site

Database(s)

EDR ID Number  
EPA ID Number

**BOYER LOGISTICS INC (Continued)**

**1000209864**

Date Interaction:	10/07/2010
Date Interaction 3:	10/07/2010
Facility ID:	15947
Facility Company:	Boyer Towing
Interaction:	A
Interaction 1:	NONENFNL
Interaction 2:	Non Enforcement Final
Ecology Program:	SEA
Program Data:	DMS
Facility Alt.:	Not reported
Program ID:	Not reported
Date Interaction:	10/07/2010
Date Interaction 3:	10/07/2010
Facility ID:	15947
Facility Company:	Boyer Towing
Interaction:	A
Interaction 1:	NONENFNL
Interaction 2:	Non Enforcement Final
Ecology Program:	SEA
Program Data:	DMS
Facility Alt.:	Not reported
Program ID:	Not reported
Date Interaction:	10/07/2010
Date Interaction 3:	10/07/2010
Facility ID:	15947
Facility Company:	Boyer Towing
Interaction:	A
Interaction 1:	NONENFNL
Interaction 2:	Non Enforcement Final
Ecology Program:	SEA
Program Data:	DMS
Facility Alt.:	Not reported
Program ID:	Not reported
Date Interaction:	10/07/2010
Date Interaction 3:	10/07/2010
Facility ID:	15947
Facility Company:	Boyer Towing
Interaction:	A
Interaction 1:	NONENFNL
Interaction 2:	Non Enforcement Final
Ecology Program:	SEA
Program Data:	DMS
Facility Alt.:	Not reported
Program ID:	Not reported
Date Interaction:	10/07/2010
Date Interaction 3:	10/07/2010
Facility ID:	15947
Facility Company:	Boyer Towing
Interaction:	A
Interaction 1:	NONENFNL
Interaction 2:	Non Enforcement Final
Ecology Program:	SEA

Map ID  
Direction  
Distance  
Elevation

MAP FINDINGS

Site

Database(s)

EDR ID Number  
EPA ID Number

**BOYER LOGISTICS INC (Continued)**

**1000209864**

Program Data:	DMS
Facility Alt.:	Not reported
Program ID:	Not reported
Date Interaction:	10/07/2010
Date Interaction 3:	10/07/2010
Facility ID:	15947
Facility Company:	Boyer Towing
Interaction:	A
Interaction 1:	NONENFNL
Interaction 2:	Non Enforcement Final
Ecology Program:	SEA
Program Data:	DMS
Facility Alt.:	Not reported
Program ID:	Not reported
Date Interaction:	10/07/2010
Date Interaction 3:	10/07/2010
Facility Id:	15947
Latitude:	47.537446
Longitude:	-122.33005
Ecology Interest Type Code:	401PROJ
Facility ID:	15947
Facility Company:	Boyer Towing
Interaction:	A
Interaction 1:	401PROJ
Interaction 2:	401CZM Project Site
Ecology Program:	SEA
Program Data:	AQUATICS
Facility Alt.:	Boyer Towing
Program ID:	Not reported
Date Interaction:	06/01/2010
Date Interaction 3:	06/01/2010
Facility ID:	15947
Facility Company:	Boyer Towing
Interaction:	A
Interaction 1:	NONENFNL
Interaction 2:	Non Enforcement Final
Ecology Program:	SEA
Program Data:	DMS
Facility Alt.:	Not reported
Program ID:	Not reported
Date Interaction:	10/07/2010
Date Interaction 3:	10/07/2010
Facility ID:	15947
Facility Company:	Boyer Towing
Interaction:	A
Interaction 1:	NONENFNL
Interaction 2:	Non Enforcement Final
Ecology Program:	SEA
Program Data:	DMS
Facility Alt.:	Not reported
Program ID:	Not reported
Date Interaction:	10/07/2010

Map ID  
Direction  
Distance  
Elevation

MAP FINDINGS

Site

Database(s)

EDR ID Number  
EPA ID Number

**BOYER LOGISTICS INC (Continued)**

**1000209864**

Date Interaction 3:	10/07/2010
Facility ID:	15947
Facility Company:	Boyer Towing
Interaction:	A
Interaction 1:	NONENFNL
Interaction 2:	Non Enforcement Final
Ecology Program:	SEA
Program Data:	DMS
Facility Alt.:	Not reported
Program ID:	Not reported
Date Interaction:	10/07/2010
Date Interaction 3:	10/07/2010
Facility ID:	15947
Facility Company:	Boyer Towing
Interaction:	A
Interaction 1:	NONENFNL
Interaction 2:	Non Enforcement Final
Ecology Program:	SEA
Program Data:	DMS
Facility Alt.:	Not reported
Program ID:	Not reported
Date Interaction:	10/07/2010
Date Interaction 3:	10/07/2010
Facility ID:	15947
Facility Company:	Boyer Towing
Interaction:	A
Interaction 1:	NONENFNL
Interaction 2:	Non Enforcement Final
Ecology Program:	SEA
Program Data:	DMS
Facility Alt.:	Not reported
Program ID:	Not reported
Date Interaction:	10/07/2010
Date Interaction 3:	10/07/2010
Facility ID:	15947
Facility Company:	Boyer Towing
Interaction:	A
Interaction 1:	NONENFNL
Interaction 2:	Non Enforcement Final
Ecology Program:	SEA
Program Data:	DMS

Map ID  
Direction  
Distance  
Elevation

MAP FINDINGS

Site

Database(s)

EDR ID Number  
EPA ID Number

**BOYER LOGISTICS INC (Continued)**

**1000209864**

Facility Alt.:	Not reported
Program ID:	Not reported
Date Interaction:	10/07/2010
Date Interaction 3:	10/07/2010
Facility ID:	15947
Facility Company:	Boyer Towing
Interaction:	A
Interaction 1:	NONENFNL
Interaction 2:	Non Enforcement Final
Ecology Program:	SEA
Program Data:	DMS
Facility Alt.:	Not reported
Program ID:	Not reported
Date Interaction:	10/07/2010
Date Interaction 3:	10/07/2010
Facility ID:	15947
Facility Company:	Boyer Towing
Interaction:	A
Interaction 1:	NONENFNL
Interaction 2:	Non Enforcement Final
Ecology Program:	SEA
Program Data:	DMS
Facility Alt.:	Not reported
Program ID:	Not reported
Date Interaction:	10/07/2010
Date Interaction 3:	10/07/2010
Facility ID:	15947
Facility Company:	Boyer Towing
Interaction:	A
Interaction 1:	NONENFNL
Interaction 2:	Non Enforcement Final
Ecology Program:	SEA
Program Data:	DMS
Facility Alt.:	Not reported
Program ID:	Not reported
Date Interaction:	10/07/2010
Date Interaction 3:	10/07/2010
Facility Id:	37926748
Latitude:	47.537
Longitude:	-122.32904
Ecology Interest Type Code:	INDUSTGP
Facility ID:	37926748
Facility Company:	Boyer Logistics Inc
Interaction:	I
Interaction 1:	HWG
Interaction 2:	Hazardous Waste Generator
Ecology Program:	HAZWASTE
Program Data:	TURBOWASTE
Facility Alt.:	Not reported
Program ID:	WAD045684990
Date Interaction:	12/05/1989
Date Interaction 3:	12/05/1989

Map ID  
Direction  
Distance  
Elevation

MAP FINDINGS

Site

Database(s)

EDR ID Number  
EPA ID Number

**BOYER LOGISTICS INC (Continued)**

**1000209864**

Facility ID:	37926748
Facility Company:	Boyer Logistics Inc
Interaction:	I
Interaction 1:	HWP
Interaction 2:	Hazardous Waste Planner
Ecology Program:	HAZWASTE
Program Data:	HWPPRT
Facility Alt.:	Not reported
Program ID:	WAD045684990
Date Interaction:	01/01/1992
Date Interaction 3:	01/01/1992
Facility ID:	37926748
Facility Company:	Boyer Logistics Inc
Interaction:	I
Interaction 1:	HWOTHER
Interaction 2:	Haz Waste Management Activity
Ecology Program:	HAZWASTE
Program Data:	TURBOWASTE
Facility Alt.:	BOYER LOGISTICS INC
Program ID:	WAD045684990
Date Interaction:	07/12/2004
Date Interaction 3:	07/12/2004
Facility ID:	37926748
Facility Company:	Boyer Logistics Inc
Interaction:	A
Interaction 1:	HWTRNSFR
Interaction 2:	Haz Waste Transfer Facility
Ecology Program:	HAZWASTE
Program Data:	TURBOWASTE
Facility Alt.:	Boyer Logistics Inc
Program ID:	WAD045684990
Date Interaction:	09/01/2009
Date Interaction 3:	09/01/2009
Facility ID:	37926748
Facility Company:	Boyer Logistics Inc
Interaction:	A
Interaction 1:	INDUSTGP
Interaction 2:	Industrial SW GP
Ecology Program:	WATQUAL
Program Data:	PARIS
Facility Alt.:	BOYER LOGISTICS INC
Program ID:	WAR005598
Date Interaction:	01/18/2005
Date Interaction 3:	01/18/2005
Facility ID:	37926748
Facility Company:	Boyer Logistics Inc
Interaction:	A
Interaction 1:	HWG
Interaction 2:	Hazardous Waste Generator
Ecology Program:	HAZWASTE
Program Data:	TURBOWASTE
Facility Alt.:	Boyer Logistics Inc
Program ID:	WAD045684990

Map ID  
Direction  
Distance  
Elevation

MAP FINDINGS

Site

Database(s)

EDR ID Number  
EPA ID Number

**BOYER LOGISTICS INC (Continued)**

**1000209864**

Date Interaction: 12/31/2009  
Date Interaction 3: 12/31/2009

Facility Id: 37926748  
Latitude: 47.537  
Longitude: -122.32904  
Ecology Interest Type Code: HWG  
Facility ID: 37926748  
Facility Company: Boyer Logistics Inc  
Interaction: I  
Interaction 1: HWG  
Interaction 2: Hazardous Waste Generator  
Ecology Program: HAZWASTE  
Program Data: TURBOWASTE  
Facility Alt.: Not reported  
Program ID: WAD045684990  
Date Interaction: 12/05/1989  
Date Interaction 3: 12/05/1989

Facility ID: 37926748  
Facility Company: Boyer Logistics Inc  
Interaction: I  
Interaction 1: HWP  
Interaction 2: Hazardous Waste Planner  
Ecology Program: HAZWASTE  
Program Data: HWPPRT  
Facility Alt.: Not reported  
Program ID: WAD045684990  
Date Interaction: 01/01/1992  
Date Interaction 3: 01/01/1992

Facility ID: 37926748  
Facility Company: Boyer Logistics Inc  
Interaction: I  
Interaction 1: HWOTHER  
Interaction 2: Haz Waste Management Activity  
Ecology Program: HAZWASTE  
Program Data: TURBOWASTE  
Facility Alt.: BOYER LOGISTICS INC  
Program ID: WAD045684990  
Date Interaction: 07/12/2004  
Date Interaction 3: 07/12/2004

Facility ID: 37926748  
Facility Company: Boyer Logistics Inc  
Interaction: A  
Interaction 1: HWTRNSFR  
Interaction 2: Haz Waste Transfer Facility  
Ecology Program: HAZWASTE  
Program Data: TURBOWASTE  
Facility Alt.: Boyer Logistics Inc  
Program ID: WAD045684990  
Date Interaction: 09/01/2009  
Date Interaction 3: 09/01/2009

Facility ID: 37926748



Map ID  
Direction  
Distance  
Elevation

MAP FINDINGS

Site

Database(s)

EDR ID Number  
EPA ID Number

**BOYER LOGISTICS INC (Continued)**

**1000209864**

Facility Company:	Boyer Logistics Inc
Interaction:	A
Interaction 1:	INDUSTGP
Interaction 2:	Industrial SW GP
Ecology Program:	WATQUAL
Program Data:	PARIS
Facility Alt.:	BOYER LOGISTICS INC
Program ID:	WAR005598
Date Interaction:	01/18/2005
Date Interaction 3:	01/18/2005
Facility ID:	37926748
Facility Company:	Boyer Logistics Inc
Interaction:	A
Interaction 1:	HWG
Interaction 2:	Hazardous Waste Generator
Ecology Program:	HAZWASTE
Program Data:	TURBOWASTE
Facility Alt.:	Boyer Logistics Inc
Program ID:	WAD045684990
Date Interaction:	12/31/2009
Date Interaction 3:	12/31/2009
Facility Id:	37926748
Latitude:	47.537
Longitude:	-122.32904
Ecology Interest Type Code:	HWOTHER
Facility ID:	37926748
Facility Company:	Boyer Logistics Inc
Interaction:	I
Interaction 1:	HWG
Interaction 2:	Hazardous Waste Generator
Ecology Program:	HAZWASTE
Program Data:	TURBOWASTE
Facility Alt.:	Not reported
Program ID:	WAD045684990
Date Interaction:	12/05/1989
Date Interaction 3:	12/05/1989
Facility ID:	37926748
Facility Company:	Boyer Logistics Inc
Interaction:	I
Interaction 1:	HWP
Interaction 2:	Hazardous Waste Planner
Ecology Program:	HAZWASTE
Program Data:	HWPPRT
Facility Alt.:	Not reported
Program ID:	WAD045684990
Date Interaction:	01/01/1992
Date Interaction 3:	01/01/1992
Facility ID:	37926748
Facility Company:	Boyer Logistics Inc
Interaction:	I
Interaction 1:	HWOTHER
Interaction 2:	Haz Waste Management Activity

Map ID  
Direction  
Distance  
Elevation

MAP FINDINGS

Site

Database(s)

EDR ID Number  
EPA ID Number

**BOYER LOGISTICS INC (Continued)**

**1000209864**

Ecology Program:	HAZWASTE
Program Data:	TURBOWASTE
Facility Alt.:	BOYER LOGISTICS INC
Program ID:	WAD045684990
Date Interaction:	07/12/2004
Date Interaction 3:	07/12/2004
Facility ID:	37926748
Facility Company:	Boyer Logistics Inc
Interaction:	A
Interaction 1:	HWTRNSFR
Interaction 2:	Haz Waste Transfer Facility
Ecology Program:	HAZWASTE
Program Data:	TURBOWASTE
Facility Alt.:	Boyer Logistics Inc
Program ID:	WAD045684990
Date Interaction:	09/01/2009
Date Interaction 3:	09/01/2009
Facility ID:	37926748
Facility Company:	Boyer Logistics Inc
Interaction:	A
Interaction 1:	INDUSTGP
Interaction 2:	Industrial SW GP
Ecology Program:	WATQUAL
Program Data:	PARIS
Facility Alt.:	BOYER LOGISTICS INC
Program ID:	WAR005598
Date Interaction:	01/18/2005
Date Interaction 3:	01/18/2005
Facility ID:	37926748
Facility Company:	Boyer Logistics Inc
Interaction:	A
Interaction 1:	HWG
Interaction 2:	Hazardous Waste Generator
Ecology Program:	HAZWASTE
Program Data:	TURBOWASTE
Facility Alt.:	Boyer Logistics Inc
Program ID:	WAD045684990
Date Interaction:	12/31/2009
Date Interaction 3:	12/31/2009
Facility Id:	37926748
Latitude:	47.537
Longitude:	-122.32904
Ecology Interest Type Code:	HWP
Facility ID:	37926748
Facility Company:	Boyer Logistics Inc
Interaction:	I
Interaction 1:	HWG
Interaction 2:	Hazardous Waste Generator
Ecology Program:	HAZWASTE
Program Data:	TURBOWASTE
Facility Alt.:	Not reported
Program ID:	WAD045684990

Map ID  
Direction  
Distance  
Elevation

MAP FINDINGS

Site

Database(s)

EDR ID Number  
EPA ID Number

**BOYER LOGISTICS INC (Continued)**

**1000209864**

Date Interaction:	12/05/1989
Date Interaction 3:	12/05/1989
Facility ID:	37926748
Facility Company:	Boyer Logistics Inc
Interaction:	I
Interaction 1:	HWP
Interaction 2:	Hazardous Waste Planner
Ecology Program:	HAZWASTE
Program Data:	HWPPRT
Facility Alt.:	Not reported
Program ID:	WAD045684990
Date Interaction:	01/01/1992
Date Interaction 3:	01/01/1992
Facility ID:	37926748
Facility Company:	Boyer Logistics Inc
Interaction:	I
Interaction 1:	HWOTHER
Interaction 2:	Haz Waste Management Activity
Ecology Program:	HAZWASTE
Program Data:	TURBOWASTE
Facility Alt.:	BOYER LOGISTICS INC
Program ID:	WAD045684990
Date Interaction:	07/12/2004
Date Interaction 3:	07/12/2004
Facility ID:	37926748
Facility Company:	Boyer Logistics Inc
Interaction:	A
Interaction 1:	HWTRNSFR
Interaction 2:	Haz Waste Transfer Facility
Ecology Program:	HAZWASTE
Program Data:	TURBOWASTE
Facility Alt.:	Boyer Logistics Inc
Program ID:	WAD045684990
Date Interaction:	09/01/2009
Date Interaction 3:	09/01/2009
Facility ID:	37926748
Facility Company:	Boyer Logistics Inc
Interaction:	A
Interaction 1:	INDUSTGP
Interaction 2:	Industrial SW GP
Ecology Program:	WATQUAL
Program Data:	PARIS
Facility Alt.:	BOYER LOGISTICS INC
Program ID:	WAR005598
Date Interaction:	01/18/2005
Date Interaction 3:	01/18/2005
Facility ID:	37926748
Facility Company:	Boyer Logistics Inc
Interaction:	A
Interaction 1:	HWG
Interaction 2:	Hazardous Waste Generator
Ecology Program:	HAZWASTE

Map ID  
Direction  
Distance  
Elevation

MAP FINDINGS

Site

Database(s)

EDR ID Number  
EPA ID Number

**BOYER LOGISTICS INC (Continued)**

**1000209864**

Program Data:	TURBOWASTE
Facility Alt.:	Boyer Logistics Inc
Program ID:	WAD045684990
Date Interaction:	12/31/2009
Date Interaction 3:	12/31/2009
Facility Id:	37926748
Latitude:	47.537
Longitude:	-122.32904
Ecology Interest Type Code:	HWTRNSFR
Facility ID:	37926748
Facility Company:	Boyer Logistics Inc
Interaction:	I
Interaction 1:	HWG
Interaction 2:	Hazardous Waste Generator
Ecology Program:	HAZWASTE
Program Data:	TURBOWASTE
Facility Alt.:	Not reported
Program ID:	WAD045684990
Date Interaction:	12/05/1989
Date Interaction 3:	12/05/1989
Facility ID:	37926748
Facility Company:	Boyer Logistics Inc
Interaction:	I
Interaction 1:	HWP
Interaction 2:	Hazardous Waste Planner
Ecology Program:	HAZWASTE
Program Data:	HWPPRT
Facility Alt.:	Not reported
Program ID:	WAD045684990
Date Interaction:	01/01/1992
Date Interaction 3:	01/01/1992
Facility ID:	37926748
Facility Company:	Boyer Logistics Inc
Interaction:	I
Interaction 1:	HWOTHER
Interaction 2:	Haz Waste Management Activity
Ecology Program:	HAZWASTE
Program Data:	TURBOWASTE
Facility Alt.:	BOYER LOGISTICS INC
Program ID:	WAD045684990
Date Interaction:	07/12/2004
Date Interaction 3:	07/12/2004
Facility ID:	37926748
Facility Company:	Boyer Logistics Inc
Interaction:	A
Interaction 1:	HWTRNSFR
Interaction 2:	Haz Waste Transfer Facility
Ecology Program:	HAZWASTE
Program Data:	TURBOWASTE
Facility Alt.:	Boyer Logistics Inc
Program ID:	WAD045684990
Date Interaction:	09/01/2009

Map ID  
Direction  
Distance  
Elevation

MAP FINDINGS

Site

Database(s)

EDR ID Number  
EPA ID Number

**BOYER LOGISTICS INC (Continued)**

**1000209864**

Date Interaction 3: 09/01/2009

Facility ID: 37926748  
Facility Company: Boyer Logistics Inc  
Interaction: A  
Interaction 1: INDUSTGP  
Interaction 2: Industrial SW GP  
Ecology Program: WATQUAL  
Program Data: PARIS  
Facility Alt.: BOYER LOGISTICS INC  
Program ID: WAR005598  
Date Interaction: 01/18/2005  
Date Interaction 3: 01/18/2005

Facility ID: 37926748  
Facility Company: Boyer Logistics Inc  
Interaction: A  
Interaction 1: HWG  
Interaction 2: Hazardous Waste Generator  
Ecology Program: HAZWASTE  
Program Data: TURBOWASTE  
Facility Alt.: Boyer Logistics Inc  
Program ID: WAD045684990  
Date Interaction: 12/31/2009  
Date Interaction 3: 12/31/2009

**WA MANIFEST:**

Facility Site ID Number: 37926748  
SWC Desc: Not reported  
FWC Desc: Not reported  
Form Comm: Not reported  
Data Year: 2012  
Permit by Rule: False  
Treatment by Generator: False  
Mixed radioactive waste: False  
Importer of hazardous waste: False  
Immediate recycler: False  
Treatment/Storage/Disposal/Recycling Facility: False  
Generator of dangerous fuel waste: False  
Generator marketing to burner: False  
"Other marketers (i.e., blender, distributor, etc.)": False  
Utility boiler burner: False  
Industry boiler burner: False  
Industrial Furnace: False  
Smelter defferal: False  
Universal waste - batteries - generate: False  
Universal waste - thermostats - generate: False  
Universal waste - mercury - generate: False  
Universal waste - lamps - generate: False  
Universal waste - batteries - accumulate: False  
Universal waste - thermostats - accumulate: False  
Universal waste - mercury - accumulate: False  
Universal waste - lamps - accumulate: False  
Destination Facility for Universal Waste: False  
Off-specification used oil burner - utility boiler: False  
Off-specification used oil burner - industrial boiler: False

Map ID  
Direction  
Distance  
Elevation

MAP FINDINGS

Site

Database(s)

EDR ID Number  
EPA ID Number

**BOYER LOGISTICS INC (Continued)**

**1000209864**

Off-specification used oil burner - industrial furnace: False  
EPA ID: WAD045684990  
Facility Address 2: Not reported  
TAX REG NBR: 600418677  
NAICS CD: 483113  
BUSINESS TYPE: Contract Carrier by Water  
MAIL NAME: Boyer Logistics Inc  
MAIL ADDR LINE1: 7318 4TH AVE S  
MAIL CITY,ST,ZIP: SEATTLE, WA 98108  
MAIL COUNTRY: UNITED STATES  
LEGAL ORG NAME: Boyer Towing Inc  
LEGAL ORG TYPE: Private  
LEGAL ADDR LINE1: PO Box 8000  
LEGAL CITY,ST,ZIP: Ketchikan, AK 99901  
LEGAL COUNTRY: UNITED STATES  
LEGAL PHONE NBR: (907)225-2090  
LEGAL EFFECTIVE DATE: 08/21/1996  
LAND ORG NAME: Boyer Towing Inc  
LAND ORG TYPE: Private  
LAND PERSON NAME: Not reported  
LAND ADDR LINE1: PO Box 8000  
LAND CITY,ST,ZIP: Ketchikan, AK 99901  
LAND COUNTRY: UNITED STATES  
LAND PHONE NBR: (907)225-2090  
OPERATOR ORG NAME: Boyer Logistics Inc  
OPERATOR ORG TYPE: Private  
OPERATOR ADDR LINE1: 7318 4TH AVE S  
OPERATOR CITY,ST,ZIP: SEATTLE, WA 98108  
OPERATOR COUNTRY: UNITED STATES  
OPERATOR PHONE NBR: (206)763-8696  
OPERATOR EFFECTIVE DATE: 08/21/1996  
SITE CONTACT NAME: Brett Jones  
SITE CONTACT ADDR LINE1: 7318 4TH AVE S  
SITE CONTACT ZIP: SEATTLE, WA 98108  
SITE CONTACT COUNTRY: UNITED STATES  
SITE CONTACT PHONE NBR: (206)763-8696  
SITE CONTACT EMAIL: Brett@Boyertowing.com  
FORM CONTACT NAME: James Kaiser  
FORM CONTACT ADDR LINE1: 7318 4TH AVE S  
FORM CONTACT CITY,ST,ZIP: SEATTLE, WA 98108  
FORM CONTACT COUNTRY: UNITED STATES  
FORM CONTACT PHONE NBR: (206)763-8688  
FORM CONTACT EMAIL: Jim@Boyertowing.com  
GEN STATUS CD: SQG  
MONTHLY GENERATION: True  
BATCH GENERATION: False  
ONE TIME GENERATION: False  
TRANSPORTS OWN WASTE: False  
TRANSPORTS OTHRS WASTE: False  
RECYCLER ONSITE: False  
TRANSFER FACILITY: True  
OTHER EXEMPTION: Not reported  
UW BATTERY GEN: False  
USED OIL TRANSPORTER: False  
USED OIL TRANSFER FACILITY: False  
USED OIL PROCESSOR: False  
USED OIL REREFINER: False

Map ID  
Direction  
Distance  
Elevation

MAP FINDINGS

Site

Database(s)

EDR ID Number  
EPA ID Number

**BOYER LOGISTICS INC (Continued)**

1000209864

USED OIL FUEL MRKTR DIRECTS SHPMNTS: False  
USED OIL FUEL MRKTR MEETS SPECS: False

Facility Site ID Number: 37926748  
SWC Desc: Not reported  
FWC Desc: Not reported  
Form Comm: Not reported  
Data Year: 2009  
Permit by Rule: False  
Treatment by Generator: False  
Mixed radioactive waste: False  
Importer of hazardous waste: False  
Immediate recycler: False  
Treatment/Storage/Disposal/Recycling Facility: False  
Generator of dangerous fuel waste: False  
Generator marketing to burner: False  
"Other marketers (i.e., blender, distributor, etc.)": False  
Utility boiler burner: False  
Industry boiler burner: False  
Industrial Furnace: False  
Smelter deferral: False  
Universal waste - batteries - generate: False  
Universal waste - thermostats - generate: False  
Universal waste - mercury - generate: False  
Universal waste - lamps - generate: False  
Universal waste - batteries - accumulate: False  
Universal waste - thermostats - accumulate: False  
Universal waste - mercury - accumulate: False  
Universal waste - lamps - accumulate: False  
Destination Facility for Universal Waste: False  
Off-specification used oil burner - utility boiler: False  
Off-specification used oil burner - industrial boiler: False  
Off-specification used oil burner - industrial furnace: False  
EPA ID: WAD045684990  
Facility Address 2: Not reported  
TAX REG NBR: 600418677  
NAICS CD: 483113  
BUSINESS TYPE: Contract Carrier by Water  
MAIL NAME: Boyer Logistics Inc  
MAIL ADDR LINE1: 7318 4TH AVE S  
MAIL CITY,ST,ZIP: SEATTLE, WA 98108  
MAIL COUNTRY: UNITED STATES  
LEGAL ORG NAME: Boyer Towing Inc  
LEGAL ORG TYPE: Private  
LEGAL ADDR LINE1: PO Box 8000  
LEGAL CITY,ST,ZIP: Ketchikan, AK 99901  
LEGAL COUNTRY: UNITED STATES  
LEGAL PHONE NBR: (907)225-2090  
LEGAL EFFECTIVE DATE: 08/21/1996  
LAND ORG NAME: Boyer Towing Inc  
LAND ORG TYPE: Private  
LAND PERSON NAME: Not reported  
LAND ADDR LINE1: PO Box 8000  
LAND CITY,ST,ZIP: Ketchikan, AK 99901  
LAND COUNTRY: UNITED STATES  
LAND PHONE NBR: (907)225-2090  
OPERATOR ORG NAME: Boyer Logistics Inc

Map ID  
Direction  
Distance  
Elevation

MAP FINDINGS

Site

Database(s)

EDR ID Number  
EPA ID Number

**BOYER LOGISTICS INC (Continued)**

**1000209864**

OPERATOR ORG TYPE: Private  
OPERATOR ADDR LINE1: 7318 4TH AVE S  
OPERATOR CITY,ST,ZIP: SEATTLE, WA 98108  
OPERATOR COUNTRY: UNITED STATES  
OPERATOR PHONE NBR: (206)763-8696  
OPERATOR EFFECTIVE DATE: 08/21/1996  
SITE CONTACT NAME: Brett Jones  
SITE CONTACT ADDR LINE1: 7318 4TH AVE S  
SITE CONTACT ZIP: SEATTLE, WA 98108  
SITE CONTACT COUNTRY: UNITED STATES  
SITE CONTACT PHONE NBR: (206)763-8696  
SITE CONTACT EMAIL: bajones@qwestoffice.net  
FORM CONTACT NAME: James Kaiser  
FORM CONTACT ADDR LINE1: 7318 4TH AVE S  
FORM CONTACT CITY,ST,ZIP: SEATTLE, WA 98108  
FORM CONTACT COUNTRY: UNITED STATES  
FORM CONTACT PHONE NBR: (206)763-8688  
FORM CONTACT EMAIL: jimkaiser32@qwestoffice.net  
GEN STATUS CD: SQG  
MONTHLY GENERATION: False  
BATCH GENERATION: True  
ONE TIME GENERATION: False  
TRANSPORTS OWN WASTE: False  
TRANSPORTS OTHRS WASTE: False  
RECYCLER ONSITE: False  
TRANSFER FACILITY: True  
OTHER EXEMPTION: Not reported  
UW BATTERY GEN: False  
USED OIL TRANSPORTER: False  
USED OIL TRANSFER FACILITY: False  
USED OIL PROCESSOR: False  
USED OIL REREFINER: False  
USED OIL FUEL MRKTR DIRECTS SHPMNTS: False  
USED OIL FUEL MRKTR MEETS SPECS: False

Facility Site ID Number: 37926748  
SWC Desc: Not reported  
FWC Desc: Not reported  
Form Comm: Not reported  
Data Year: Not reported  
Permit by Rule: No  
Treatment by Generator: No  
Mixed radioactive waste: No  
Importer of hazardous waste: No  
Immediate recycler: No  
Treatment/Storage/Disposal/Recycling Facility: No  
Generator of dangerous fuel waste: No  
Generator marketing to burner: No  
"Other marketers (i.e., blender, distributor, etc.)": No  
Utility boiler burner: No  
Industry boiler burner: No  
Industrial Furnace: No  
Smelter defferal: No  
Universal waste - batteries - generate: No  
Universal waste - thermostats - generate: No  
Universal waste - mercury - generate: No  
Universal waste - lamps - generate: No



Map ID  
Direction  
Distance  
Elevation

MAP FINDINGS

Site

Database(s)

EDR ID Number  
EPA ID Number

**BOYER LOGISTICS INC (Continued)**

**1000209864**

Universal waste - batteries - accumulate: No  
Universal waste - thermostats - accumulate: No  
Universal waste - mercury - accumulate: No  
Universal waste - lamps - accumulate: No  
Destination Facility for Universal Waste: No  
Off-specification used oil burner - utility boiler: No  
Off-specification used oil burner - industrial boiler: No  
Off-specification used oil burner - industrial furnace: No  
EPA ID: WAD045684990  
Facility Address 2: Not reported  
TAX REG NBR: 600418677  
NAICS CD: 483113  
BUSINESS TYPE: Contract Carrier by Water  
MAIL NAME: Boyer Logistics Inc  
MAIL ADDR LINE1: 7318 4TH AVE S  
MAIL CITY,ST,ZIP: SEATTLE, WA 98108  
MAIL COUNTRY: UNITED STATES  
LEGAL ORG NAME: Boyer Towing Inc  
LEGAL ORG TYPE: Private  
LEGAL ADDR LINE1: PO Box 8000  
LEGAL CITY,ST,ZIP: Ketchikan, AK 99901  
LEGAL COUNTRY: UNITED STATES  
LEGAL PHONE NBR: (907)225-2090  
LEGAL EFFECTIVE DATE: 08/21/1996  
LAND ORG NAME: Boyer Towing Inc  
LAND ORG TYPE: Private  
LAND PERSON NAME: Not reported  
LAND ADDR LINE1: PO Box 8000  
LAND CITY,ST,ZIP: Ketchikan, AK 99901  
LAND COUNTRY: UNITED STATES  
LAND PHONE NBR: (907)225-2090  
OPERATOR ORG NAME: Boyer Logistics Inc  
OPERATOR ORG TYPE: Private  
OPERATOR ADDR LINE1: 7318 4TH AVE S  
OPERATOR CITY,ST,ZIP: SEATTLE, WA 98108  
OPERATOR COUNTRY: UNITED STATES  
OPERATOR PHONE NBR: (206)763-8696  
OPERATOR EFFECTIVE DATE: 08/21/1996  
SITE CONTACT NAME: Brett Jones  
SITE CONTACT ADDR LINE1: 7318 4TH AVE S  
SITE CONTACT ZIP: SEATTLE, WA 98108  
SITE CONTACT COUNTRY: UNITED STATES  
SITE CONTACT PHONE NBR: (206)763-8696  
SITE CONTACT EMAIL: bjones4848@qwest.net  
FORM CONTACT NAME: James Kaiser  
FORM CONTACT ADDR LINE1: 7318 4TH AVE S  
FORM CONTACT CITY,ST,ZIP: SEATTLE, WA 98108  
FORM CONTACT COUNTRY: UNITED STATES  
FORM CONTACT PHONE NBR: (206)763-8688  
FORM CONTACT EMAIL: jimkaiser32@qwest.net  
GEN STATUS CD: XQG  
MONTHLY GENERATION: No  
BATCH GENERATION: No  
ONE TIME GENERATION: No  
TRANSPORTS OWN WASTE: No  
TRANSPORTS OTHRS WASTE: No  
RECYCLER ONSITE: No

Map ID  
Direction  
Distance  
Elevation

MAP FINDINGS

Site

Database(s)

EDR ID Number  
EPA ID Number

**BOYER LOGISTICS INC (Continued)**

**1000209864**

TRANSFER FACILITY: No  
OTHER EXEMPTION: Not reported  
UW BATTERY GEN: No  
USED OIL TRANSPORTER: No  
USED OIL TRANSFER FACILITY: No  
USED OIL PROCESSOR: No  
USED OIL REREFINER: No  
USED OIL FUEL MRKTR DIRECTS SHPMNTS: No  
USED OIL FUEL MRKTR MEETS SPECS: No

Facility Site ID Number: 37926748  
SWC Desc: Not reported  
FWC Desc: Not reported  
Form Comm: Not reported  
Data Year: Not reported  
Permit by Rule: FALSE  
Treatment by Generator: FALSE  
Mixed radioactive waste: FALSE  
Importer of hazardous waste: FALSE  
Immediate recycler: FALSE  
Treatment/Storage/Disposal/Recycling Facility: FALSE  
Generator of dangerous fuel waste: FALSE  
Generator marketing to burner: FALSE  
"Other marketers (i.e., blender, distributor, etc.)": FALSE  
Utility boiler burner: FALSE  
Industry boiler burner: FALSE  
Industrial Furnace: FALSE  
Smelter deferral: FALSE  
Universal waste - batteries - generate: FALSE  
Universal waste - thermostats - generate: FALSE  
Universal waste - mercury - generate: FALSE  
Universal waste - lamps - generate: FALSE  
Universal waste - batteries - accumulate: FALSE  
Universal waste - thermostats - accumulate: FALSE  
Universal waste - mercury - accumulate: FALSE  
Universal waste - lamps - accumulate: FALSE  
Destination Facility for Universal Waste: FALSE  
Off-specification used oil burner - utility boiler: FALSE  
Off-specification used oil burner - industrial boiler: FALSE  
Off-specification used oil burner - industrial furnace: FALSE  
EPA ID: WAD045684990  
Facility Address 2: Not reported  
TAX REG NBR: 600418677  
NAICS CD: 483113  
BUSINESS TYPE: Contract Carrier by Water  
MAIL NAME: Boyer Logistics Inc  
MAIL ADDR LINE1: 7318 4TH AVE S  
MAIL CITY,ST,ZIP: SEATTLE, WA 98108  
MAIL COUNTRY: UNITED STATES  
LEGAL ORG NAME: Boyer Towing Inc  
LEGAL ORG TYPE: Private  
LEGAL ADDR LINE1: PO Box 8000  
LEGAL CITY,ST,ZIP: Ketchikan, AK 99901  
LEGAL COUNTRY: UNITED STATES  
LEGAL PHONE NBR: (907)225-2090  
LEGAL EFFECTIVE DATE: 08/21/1996  
LAND ORG NAME: Boyer Towing Inc

Map ID  
Direction  
Distance  
Elevation

MAP FINDINGS

Site

Database(s)

EDR ID Number  
EPA ID Number

**BOYER LOGISTICS INC (Continued)**

**1000209864**

LAND ORG TYPE: Private  
LAND PERSON NAME: Not reported  
LAND ADDR LINE1: PO Box 8000  
LAND CITY,ST,ZIP: Ketchikan, AK 99901  
LAND COUNTRY: UNITED STATES  
LAND PHONE NBR: (907)225-2090  
OPERATOR ORG NAME: Boyer Logistics Inc  
OPERATOR ORG TYPE: Private  
OPERATOR ADDR LINE1: 7318 4TH AVE S  
OPERATOR CITY,ST,ZIP: SEATTLE, WA 98108  
OPERATOR COUNTRY: UNITED STATES  
OPERATOR PHONE NBR: (206)763-8696  
OPERATOR EFFECTIVE DATE: 08/21/1996  
SITE CONTACT NAME: Brett Jones  
SITE CONTACT ADDR LINE1: 7318 4TH AVE S  
SITE CONTACT ZIP: SEATTLE, WA 98108  
SITE CONTACT COUNTRY: UNITED STATES  
SITE CONTACT PHONE NBR: (206)763-8696  
SITE CONTACT EMAIL: bjones4848@qwest.net  
FORM CONTACT NAME: James Kaiser  
FORM CONTACT ADDR LINE1: 7318 4TH AVE S  
FORM CONTACT CITY,ST,ZIP: SEATTLE, WA 98108  
FORM CONTACT COUNTRY: UNITED STATES  
FORM CONTACT PHONE NBR: (206)763-8688  
FORM CONTACT EMAIL: jimkaiser32@qwest.net  
GEN STATUS CD: XQG  
MONTHLY GENERATION: FALSE  
BATCH GENERATION: FALSE  
ONE TIME GENERATION: FALSE  
TRANSPORTS OWN WASTE: FALSE  
TRANSPORTS OTHRS WASTE: FALSE  
RECYCLER ONSITE: FALSE  
TRANSFER FACILITY: FALSE  
OTHER EXEMPTION: Not reported  
UW BATTERY GEN: FALSE  
USED OIL TRANSPORTER: FALSE  
USED OIL TRANSFER FACILITY: FALSE  
USED OIL PROCESSOR: FALSE  
USED OIL REREFINER: FALSE  
USED OIL FUEL MRKTR DIRECTS SHPMNTS: FALSE  
USED OIL FUEL MRKTR MEETS SPECS: FALSE  
  
Facility Site ID Number: 37926748  
SWC Desc: Not reported  
FWC Desc: Not reported  
Form Comm: Not reported  
Data Year: Not reported  
Permit by Rule: False  
Treatment by Generator: False  
Mixed radioactive waste: False  
Importer of hazardous waste: False  
Immediate recycler: False  
Treatment/Storage/Disposal/Recycling Facility: False  
Generator of dangerous fuel waste: False  
Generator marketing to burner: False  
"Other marketers (i.e., blender, distributor, etc.)": False  
Utility boiler burner: False

Map ID  
Direction  
Distance  
Elevation

MAP FINDINGS

Site

Database(s)

EDR ID Number  
EPA ID Number

**BOYER LOGISTICS INC (Continued)**

**1000209864**

Industry boiler burner: False  
Industrial Furnace: False  
Smelter defferal: False  
Universal waste - batteries - generate: False  
Universal waste - thermostats - generate: False  
Universal waste - mercury - generate: False  
Universal waste - lamps - generate: False  
Universal waste - batteries - accumulate: False  
Universal waste - thermostats - accumulate: False  
Universal waste - mercury - accumulate: False  
Universal waste - lamps - accumulate: False  
Destination Facility for Universal Waste: False  
Off-specification used oil burner - utility boiler: False  
Off-specification used oil burner - industrial boiler: False  
Off-specification used oil burner - industrial furnace: False  
EPA ID: WAD045684990  
Facility Address 2: Not reported  
TAX REG NBR: 600418677  
NAICS CD: 483113  
BUSINESS TYPE: Contract Carrier by Water  
MAIL NAME: Boyer Logistics Inc  
MAIL ADDR LINE1: 7318 4TH AVE S  
MAIL CITY,ST,ZIP: SEATTLE, WA 98108  
MAIL COUNTRY: UNITED STATES  
LEGAL ORG NAME: Boyer Towing Inc  
LEGAL ORG TYPE: Private  
LEGAL ADDR LINE1: PO Box 8000  
LEGAL CITY,ST,ZIP: Ketchikan, AK 99901  
LEGAL COUNTRY: UNITED STATES  
LEGAL PHONE NBR: (907)225-2090  
LEGAL EFFECTIVE DATE: 08/21/1996  
LAND ORG NAME: Boyer Towing Inc  
LAND ORG TYPE: Private  
LAND PERSON NAME: Not reported  
LAND ADDR LINE1: PO Box 8000  
LAND CITY,ST,ZIP: Ketchikan, AK 99901  
LAND COUNTRY: UNITED STATES  
LAND PHONE NBR: (907)225-2090  
OPERATOR ORG NAME: Boyer Logistics Inc  
OPERATOR ORG TYPE: Private  
OPERATOR ADDR LINE1: 7318 4TH AVE S  
OPERATOR CITY,ST,ZIP: SEATTLE, WA 98108  
OPERATOR COUNTRY: UNITED STATES  
OPERATOR PHONE NBR: (206)763-8696  
OPERATOR EFFECTIVE DATE: 08/21/1996  
SITE CONTACT NAME: Brett Jones  
SITE CONTACT ADDR LINE1: 7318 4TH AVE S  
SITE CONTACT ZIP: SEATTLE, WA 98108  
SITE CONTACT COUNTRY: UNITED STATES  
SITE CONTACT PHONE NBR: (206)763-8696  
SITE CONTACT EMAIL: bjones4848@qwest.net  
FORM CONTACT NAME: James Kaiser  
FORM CONTACT ADDR LINE1: 7318 4TH AVE S  
FORM CONTACT CITY,ST,ZIP: SEATTLE, WA 98108  
FORM CONTACT COUNTRY: UNITED STATES  
FORM CONTACT PHONE NBR: (206)763-8688  
FORM CONTACT EMAIL: jimkaiser32@qwest.net

Map ID  
 Direction  
 Distance  
 Elevation

MAP FINDINGS

Site

Database(s)

EDR ID Number  
 EPA ID Number

**BOYER LOGISTICS INC (Continued)**

**1000209864**

GEN STATUS CD: XQG  
 MONTHLY GENERATION: False  
 BATCH GENERATION: False  
 ONE TIME GENERATION: False  
 TRANSPORTS OWN WASTE: False  
 TRANSPORTS OTHRS WASTE: False  
 RECYCLER ONSITE: False  
 TRANSFER FACILITY: False  
 OTHER EXEMPTION: Not reported  
 UW BATTERY GEN: False  
 USED OIL TRANSPORTER: False  
 USED OIL TRANSFER FACILITY: False  
 USED OIL PROCESSOR: False  
 USED OIL REREFINER: False  
 USED OIL FUEL MRKTR DIRECTS SHPMNTS: False  
 USED OIL FUEL MRKTR MEETS SPECS: False

[Click this hyperlink](#) while viewing on your computer to access  
 3 additional WA MANIFEST: record(s) in the EDR Site Report.

**NPDES:**

Facility Status: Active  
 Facility Type: Industrial SW GP  
 Admin Region: Headquarters  
 Date Issued: 10/21/2009  
 Latitude: 47.53699999  
 Longitude: -122.329040  
 Permit ID: WAR005598  
 Permit Version: 2  
 Permit Status: Active  
 Permit SubStatus: Coverage Issued  
 Ecology Contact: Robert Wright  
 WRIA: Duwamish-Green  
 Permit Expiration Date: 01/01/2015  
 Effective Date: 01/01/2010

**130**  
**SSE**  
**1/8-1/4**  
**0.241 mi.**  
**1270 ft.**

**SEATTLE CITY LIGHT GEORGETOWN PUMP STATION**  
**7551 8TH AVE S**  
**SEATTLE, WA 98108**

**WA ALLSITES S109824585**  
**N/A**

**Relative:**  
**Lower**

**ALLSITES:**  
 Facility Id: 21369  
 Latitude: 47.535467  
 Longitude: -122.32296  
 Ecology Interest Type Code: SCI  
 Facility ID: 21369  
 Facility Company: SEATTLE CITY LIGHT GEORGETOWN PUMP STATION  
 Interaction: A  
 Interaction 1: SCI  
 Interaction 2: Source Control Inspection  
 Ecology Program: TOXICS  
 Program Data: SCM  
 Facility Alt.: SEATTLE CITY LIGHT GEORGETOWN PUMP STATION  
 Program ID: Not reported  
 Date Interaction: 05/28/2009

**Actual:**  
**7 ft.**

Map ID  
 Direction  
 Distance  
 Elevation

MAP FINDINGS

Site

Database(s)

EDR ID Number  
 EPA ID Number

**SEATTLE CITY LIGHT GEORGETOWN PUMP STATION (Continued)**

**S109824585**

Date Interaction 3: 05/28/2009

Facility/Site Interaction T: 78488  
 Geographic Location Identifier (Alias Facid): 21369  
 Interaction (Aka Env Int) Type Code: SCI  
 Interaction (Aka Env Int) Description: Source Control Inspection  
 Interaction Status: A  
 Federal Program Identifier: Not reported  
 Interaction Start Date: 05/28/2009  
 Interaction End Date: Not reported  
 prgm\_facil: SEATTLE CITY LIGHT GEORGETOWN PUMP STATION  
 cur\_sys\_pr: TOXICS  
 cur\_sys\_nm: SCM

Y131  
 NNE  
 1/8-1/4  
 0.241 mi.  
 1272 ft.

**ARROW TRANSPORTATION**  
**6655 CORSON AVE. S.**  
**SEATTLE, WA 98108**

**WA ICR S104488458**  
**N/A**

**Site 1 of 2 in cluster Y**

**Relative:**  
**Higher**

ICR:  
 Date Ecology Received Report: 10/18/96  
 Contaminants Found at Site: Petroleum products  
 Media Contaminated: Groundwater, Soil  
 Waste Management: Tank  
 Region: North Western  
 Type of Report Ecology Received: Final cleanup report  
 Site Register Issue: 94-40  
 County Code: 17  
 Contact: Not reported  
 Report Title: Not reported

**Actual:**  
**16 ft.**

Y132  
 NNE  
 1/8-1/4  
 0.241 mi.  
 1272 ft.

**BENS TRUCK PARTS INC SEATTLE**  
**6655 CORSON AVE S**  
**SEATTLE, WA 98108**

**RCRA NonGen / NLR 1000376196**  
**FINDS WAD008958340**  
**WA ALLSITES**  
**WA CSCSL NFA**  
**WA UST**  
**WA INST CONTROL**

**Site 2 of 2 in cluster Y**

**Relative:**  
**Higher**

RCRA NonGen / NLR:  
 Date form received by agency: 01/21/1998  
 Facility name: BENS TRUCK PARTS INC SEATTLE  
 Facility address: 6655 CORSON AVE S  
 SEATTLE, WA 98108  
 EPA ID: WAD008958340  
 Mailing address: 3901 PACIFIC HWY E  
 FIFE, WA 98424-1131  
 Contact: BENS TRUCK PART BENS TRUCK PART  
 Contact address: 3901 PACIFIC HWY E  
 FIFE, WA 98424-1131  
 Contact country: US  
 Contact telephone: (000)000-0000  
 Contact email: Not reported  
 EPA Region: 10  
 Classification: Non-Generator

**Actual:**  
**16 ft.**

Map ID  
Direction  
Distance  
Elevation

MAP FINDINGS

Site

Database(s)

EDR ID Number  
EPA ID Number

**BENS TRUCK PARTS INC SEATTLE (Continued)**

**1000376196**

Description: Handler: Non-Generators do not presently generate hazardous waste

Owner/Operator Summary:

Owner/operator name: BENS TRUCK PART B  
Owner/operator address: 6655 CORSON AVE S  
SEATTLE, WA 98108  
Owner/operator country: US  
Owner/operator telephone: (000)000-0000  
Legal status: Private  
Owner/Operator Type: Owner  
Owner/Op start date: 05/02/1996  
Owner/Op end date: Not reported

Handler Activities Summary:

U.S. importer of hazardous waste: No  
Mixed waste (haz. and radioactive): No  
Recycler of hazardous waste: No  
Transporter of hazardous waste: No  
Treater, storer or disposer of HW: No  
Underground injection activity: No  
On-site burner exemption: No  
Furnace exemption: No  
Used oil fuel burner: No  
Used oil processor: No  
User oil refiner: No  
Used oil fuel marketer to burner: No  
Used oil Specification marketer: No  
Used oil transfer facility: No  
Used oil transporter: No

Historical Generators:

Date form received by agency: 03/31/1994  
Facility name: BENS TRUCK PARTS INC SEATTLE  
Site name: BEN'S TRUCK PARTS, INC.  
Classification: Large Quantity Generator

Date form received by agency: 09/01/1993  
Facility name: BENS TRUCK PARTS INC SEATTLE  
Site name: WDOE-NRO CORSON AVE DRUMS  
Classification: Large Quantity Generator

Violation Status: No violations found

FINDS:

Registry ID: 110005312606

Environmental Interest/Information System

Washington Facility / Site Identification System (WA-FSIS) provides a means to query and display data maintained by the Washington Department of Ecology. This system contains key information for each facility/site that is currently, or has been, of interest to the Air Quality, Dam Safety, Hazardous Waste, Toxics Cleanup, and Water Quality Programs.

RCRAInfo is a national information system that supports the Resource

Map ID  
Direction  
Distance  
Elevation

MAP FINDINGS

Site

Database(s)

EDR ID Number  
EPA ID Number

**BENS TRUCK PARTS INC SEATTLE (Continued)**

**1000376196**

Conservation and Recovery Act (RCRA) program through the tracking of events and activities related to facilities that generate, transport, and treat, store, or dispose of hazardous waste. RCRAInfo allows RCRA program staff to track the notification, permit, compliance, and corrective action activities required under RCRA.

ALLSITES:

Facility Id:	74169521
Latitude:	47.54349
Longitude:	-122.32379
Ecology Interest Type Code:	IRAP
Facility ID:	74169521
Facility Company:	Bens Truck Parts Inc Seattle
Interaction:	I
Interaction 1:	HWG
Interaction 2:	Hazardous Waste Generator
Ecology Program:	HAZWASTE
Program Data:	TURBOWASTE
Facility Alt.:	Not reported
Program ID:	WAD008958340
Date Interaction:	09/29/1983
Date Interaction 3:	09/29/1983
Facility ID:	74169521
Facility Company:	Bens Truck Parts Inc Seattle
Interaction:	I
Interaction 1:	LUST
Interaction 2:	LUST Facility
Ecology Program:	TOXICS
Program Data:	ISIS
Facility Alt.:	Not reported
Program ID:	396593
Date Interaction:	06/11/1990
Date Interaction 3:	06/11/1990
Facility ID:	74169521
Facility Company:	Bens Truck Parts Inc Seattle
Interaction:	I
Interaction 1:	HWP
Interaction 2:	Hazardous Waste Planner
Ecology Program:	HAZWASTE
Program Data:	HWPPRT
Facility Alt.:	Not reported
Program ID:	WAD008958340
Date Interaction:	01/01/1993
Date Interaction 3:	01/01/1993
Facility ID:	74169521
Facility Company:	Bens Truck Parts Inc Seattle
Interaction:	A
Interaction 1:	UST
Interaction 2:	Underground Storage Tank
Ecology Program:	TOXICS
Program Data:	ISIS
Facility Alt.:	Not reported
Program ID:	396593



Map ID  
Direction  
Distance  
Elevation

MAP FINDINGS

Site

Database(s)

EDR ID Number  
EPA ID Number

**BENS TRUCK PARTS INC SEATTLE (Continued)**

**1000376196**

Date Interaction: 11/22/1996  
Date Interaction 3: 11/22/1996  
  
Facility ID: 74169521  
Facility Company: Bens Truck Parts Inc Seattle  
Interaction: I  
Interaction 1: IRAP  
Interaction 2: Independent Remedial Actn Prg  
Ecology Program: TOXICS  
Program Data: ISIS  
Facility Alt.: Bens Truck Parts Inc Seattle  
Program ID: Not reported  
Date Interaction: 10/24/1997  
Date Interaction 3: 10/24/1997

Facility Id: 74169521  
Latitude: 47.54349  
Longitude: -122.32379  
Ecology Interest Type Code: HWG  
Facility ID: 74169521  
Facility Company: Bens Truck Parts Inc Seattle  
Interaction: I  
Interaction 1: HWG  
Interaction 2: Hazardous Waste Generator  
Ecology Program: HAZWASTE  
Program Data: TURBOWASTE  
Facility Alt.: Not reported  
Program ID: WAD008958340  
Date Interaction: 09/29/1983  
Date Interaction 3: 09/29/1983

Facility ID: 74169521  
Facility Company: Bens Truck Parts Inc Seattle  
Interaction: I  
Interaction 1: LUST  
Interaction 2: LUST Facility  
Ecology Program: TOXICS  
Program Data: ISIS  
Facility Alt.: Not reported  
Program ID: 396593  
Date Interaction: 06/11/1990  
Date Interaction 3: 06/11/1990

Facility ID: 74169521  
Facility Company: Bens Truck Parts Inc Seattle  
Interaction: I  
Interaction 1: HWP  
Interaction 2: Hazardous Waste Planner  
Ecology Program: HAZWASTE  
Program Data: HWPPRT  
Facility Alt.: Not reported  
Program ID: WAD008958340  
Date Interaction: 01/01/1993  
Date Interaction 3: 01/01/1993

Facility ID: 74169521

Map ID  
Direction  
Distance  
Elevation

MAP FINDINGS

Site

Database(s)

EDR ID Number  
EPA ID Number

**BENS TRUCK PARTS INC SEATTLE (Continued)**

**1000376196**

Facility Company: Bens Truck Parts Inc Seattle  
Interaction: A  
Interaction 1: UST  
Interaction 2: Underground Storage Tank  
Ecology Program: TOXICS  
Program Data: ISIS  
Facility Alt.: Not reported  
Program ID: 396593  
Date Interaction: 11/22/1996  
Date Interaction 3: 11/22/1996

Facility ID: 74169521  
Facility Company: Bens Truck Parts Inc Seattle  
Interaction: I  
Interaction 1: IRAP  
Interaction 2: Independent Remedial Actn Prg  
Ecology Program: TOXICS  
Program Data: ISIS  
Facility Alt.: Bens Truck Parts Inc Seattle  
Program ID: Not reported  
Date Interaction: 10/24/1997  
Date Interaction 3: 10/24/1997

Facility Id: 74169521  
Latitude: 47.54349  
Longitude: -122.32379  
Ecology Interest Type Code: HWP  
Facility ID: 74169521  
Facility Company: Bens Truck Parts Inc Seattle  
Interaction: I  
Interaction 1: HWG  
Interaction 2: Hazardous Waste Generator  
Ecology Program: HAZWASTE  
Program Data: TURBOWASTE  
Facility Alt.: Not reported  
Program ID: WAD008958340  
Date Interaction: 09/29/1983  
Date Interaction 3: 09/29/1983

Facility ID: 74169521  
Facility Company: Bens Truck Parts Inc Seattle  
Interaction: I  
Interaction 1: LUST  
Interaction 2: LUST Facility  
Ecology Program: TOXICS  
Program Data: ISIS  
Facility Alt.: Not reported  
Program ID: 396593  
Date Interaction: 06/11/1990  
Date Interaction 3: 06/11/1990

Facility ID: 74169521  
Facility Company: Bens Truck Parts Inc Seattle  
Interaction: I  
Interaction 1: HWP  
Interaction 2: Hazardous Waste Planner

Map ID  
Direction  
Distance  
Elevation

MAP FINDINGS

Site

Database(s)

EDR ID Number  
EPA ID Number

**BENS TRUCK PARTS INC SEATTLE (Continued)**

**1000376196**

Ecology Program:	HAZWASTE
Program Data:	HWPPRT
Facility Alt.:	Not reported
Program ID:	WAD008958340
Date Interaction:	01/01/1993
Date Interaction 3:	01/01/1993
Facility ID:	74169521
Facility Company:	Bens Truck Parts Inc Seattle
Interaction:	A
Interaction 1:	UST
Interaction 2:	Underground Storage Tank
Ecology Program:	TOXICS
Program Data:	ISIS
Facility Alt.:	Not reported
Program ID:	396593
Date Interaction:	11/22/1996
Date Interaction 3:	11/22/1996
Facility ID:	74169521
Facility Company:	Bens Truck Parts Inc Seattle
Interaction:	I
Interaction 1:	IRAP
Interaction 2:	Independent Remedial Actn Prg
Ecology Program:	TOXICS
Program Data:	ISIS
Facility Alt.:	Bens Truck Parts Inc Seattle
Program ID:	Not reported
Date Interaction:	10/24/1997
Date Interaction 3:	10/24/1997
Facility Id:	74169521
Latitude:	47.54349
Longitude:	-122.32379
Ecology Interest Type Code:	LUST
Facility ID:	74169521
Facility Company:	Bens Truck Parts Inc Seattle
Interaction:	I
Interaction 1:	HWG
Interaction 2:	Hazardous Waste Generator
Ecology Program:	HAZWASTE
Program Data:	TURBOWASTE
Facility Alt.:	Not reported
Program ID:	WAD008958340
Date Interaction:	09/29/1983
Date Interaction 3:	09/29/1983
Facility ID:	74169521
Facility Company:	Bens Truck Parts Inc Seattle
Interaction:	I
Interaction 1:	LUST
Interaction 2:	LUST Facility
Ecology Program:	TOXICS
Program Data:	ISIS
Facility Alt.:	Not reported
Program ID:	396593

Map ID  
Direction  
Distance  
Elevation

MAP FINDINGS

Site

Database(s)

EDR ID Number  
EPA ID Number

**BENS TRUCK PARTS INC SEATTLE (Continued)**

**1000376196**

Date Interaction: 06/11/1990  
Date Interaction 3: 06/11/1990

Facility ID: 74169521  
Facility Company: Bens Truck Parts Inc Seattle  
Interaction: I  
Interaction 1: HWP  
Interaction 2: Hazardous Waste Planner  
Ecology Program: HAZWASTE  
Program Data: HWPPRT  
Facility Alt.: Not reported  
Program ID: WAD008958340  
Date Interaction: 01/01/1993  
Date Interaction 3: 01/01/1993

Facility ID: 74169521  
Facility Company: Bens Truck Parts Inc Seattle  
Interaction: A  
Interaction 1: UST  
Interaction 2: Underground Storage Tank  
Ecology Program: TOXICS  
Program Data: ISIS  
Facility Alt.: Not reported  
Program ID: 396593  
Date Interaction: 11/22/1996  
Date Interaction 3: 11/22/1996

Facility ID: 74169521  
Facility Company: Bens Truck Parts Inc Seattle  
Interaction: I  
Interaction 1: IRAP  
Interaction 2: Independent Remedial Actn Prg  
Ecology Program: TOXICS  
Program Data: ISIS  
Facility Alt.: Bens Truck Parts Inc Seattle  
Program ID: Not reported  
Date Interaction: 10/24/1997  
Date Interaction 3: 10/24/1997

Facility Id: 74169521  
Latitude: 47.54349  
Longitude: -122.32379  
Ecology Interest Type Code: UST

Facility ID: 74169521  
Facility Company: Bens Truck Parts Inc Seattle  
Interaction: I  
Interaction 1: HWG  
Interaction 2: Hazardous Waste Generator  
Ecology Program: HAZWASTE  
Program Data: TURBOWASTE  
Facility Alt.: Not reported  
Program ID: WAD008958340  
Date Interaction: 09/29/1983  
Date Interaction 3: 09/29/1983

Facility ID: 74169521

Map ID  
Direction  
Distance  
Elevation

MAP FINDINGS

Site

Database(s)

EDR ID Number  
EPA ID Number

**BENS TRUCK PARTS INC SEATTLE (Continued)**

**1000376196**

Facility Company: Bens Truck Parts Inc Seattle  
Interaction: I  
Interaction 1: LUST  
Interaction 2: LUST Facility  
Ecology Program: TOXICS  
Program Data: ISIS  
Facility Alt.: Not reported  
Program ID: 396593  
Date Interaction: 06/11/1990  
Date Interaction 3: 06/11/1990

Facility ID: 74169521  
Facility Company: Bens Truck Parts Inc Seattle  
Interaction: I  
Interaction 1: HWP  
Interaction 2: Hazardous Waste Planner  
Ecology Program: HAZWASTE  
Program Data: HWPPRT  
Facility Alt.: Not reported  
Program ID: WAD008958340  
Date Interaction: 01/01/1993  
Date Interaction 3: 01/01/1993

Facility ID: 74169521  
Facility Company: Bens Truck Parts Inc Seattle  
Interaction: A  
Interaction 1: UST  
Interaction 2: Underground Storage Tank  
Ecology Program: TOXICS  
Program Data: ISIS  
Facility Alt.: Not reported  
Program ID: 396593  
Date Interaction: 11/22/1996  
Date Interaction 3: 11/22/1996

Facility ID: 74169521  
Facility Company: Bens Truck Parts Inc Seattle  
Interaction: I  
Interaction 1: IRAP  
Interaction 2: Independent Remedial Actn Prg  
Ecology Program: TOXICS  
Program Data: ISIS  
Facility Alt.: Bens Truck Parts Inc Seattle  
Program ID: Not reported  
Date Interaction: 10/24/1997  
Date Interaction 3: 10/24/1997

CSCSL NFA:  
Facility/Site Id: 74169521  
CS Id: 6598  
NFA Date: 11/19/2002  
Rank: Not reported  
VCP: No  
Latitude: 47.543489999999998  
Longitude: -122.323796

Map ID  
Direction  
Distance  
Elevation

MAP FINDINGS

Site

Database(s)

EDR ID Number  
EPA ID Number

**BENS TRUCK PARTS INC SEATTLE (Continued)**

**1000376196**

UST:

Facility ID: 74169521  
Site Id: 396593  
UBI: Not reported  
Phone Number: 3609021118  
Decimal Latitude: 47.543489999999998  
Decimal Longitude: -122.323796

Tank Name: 1  
Tag Number: Not reported  
Tank Status: Removed  
Tank Status Date: 07/03/2001  
Tank Install Date: 00/01/1900  
Tank Closure Date: Not reported  
Capacity Range: Not reported  
Tank Permit Expiration Date: Not reported  
Tank Upgrade Date: Not reported  
Tank Spill Prevention: Not reported  
Tank Overfill Prevention: Not reported  
Tank Material: Not reported  
Tank Construction: Not reported  
Tank Tightness Test: Not reported  
Tank Corrosion Protection: Not reported  
Tank Manifold: Not reported  
Tank Release Detection: Not reported  
Tank SFC Type: Not reported  
Pipe Material: Not reported  
Pipe Construction: Not reported  
Pipe Primary Release Detection: Not reported  
Pipe Second Release Detection: Not reported  
Pipe Corrosion Protection: Not reported  
Pipe Pumping System: Not reported  
Responsible Unit: NORTHWEST  
Dispenser/Pump SFC Type: Not reported

INST CONTROL:

Facility Site ID: 74169521  
Latitude: 47.543489999999998  
Longitude: -122.323796  
Instrument Type: Environmental Covenant  
Document Type: Recording #: 199811051730, Date: N/A  
County Filing # For Individual IC Doc: 199811051730  
Filing Date Of Individual IC Doc: Not reported  
Anchorage Restrictions: No  
Drinking Water Restrictions: No  
Education Programs: No  
Financial Assurance: No  
Finfish Harvesting Restrictions: No  
Groundwater Restriction: No  
Maintenance Requirements: Yes  
No Dredge Zone: No  
No Wake Zone: No  
Property Use Restriction: No  
Restrictive Signage: No  
Shell Fish Harvesting Restrictions: No  
Soil Restriction: No

Map ID  
Direction  
Distance  
Elevation

MAP FINDINGS

Site

Database(s)

EDR ID Number  
EPA ID Number

**BENS TRUCK PARTS INC SEATTLE (Continued)**

**1000376196**

Surface Water Restriction:	No
Swimming Restriction:	No
Vessel Draft Restriction:	No
CS ID:	6598
Shoreline Stabilization Structure:	N
Wave Attenuation Structure:	N
Fencing or Other Permanent Access Barriers:	N
Simple Soil CAP:	N
Engineered CAP:	N
Engineered Bottom Barriers:	N
Immobilization by Stabilization, Solidification, or Encapsulation:	N
Ground Water Extraction and Gradient Control:	N
Vertical Ground Water Barrier:	N
Impermeable Surface:	N
Restrict Land Use:	Y
Restrict All Ground Water Use:	N
Prohibit Domestic Ground Water Well Installation:	N
Prohibit All Soil Disturbance:	N
Access Barrier:	N
Facility Site ID:	74169521
Latitude:	47.543489999999998
Longitude:	-122.323796
Instrument Type:	Rescinded Environmental Covenant
Document Type:	Recording #: 199811051730, Date: N/A
County Filing # For Individual IC Doc:	199811051730
Filing Date Of Individual IC Doc:	Not reported
Anchorage Restrictions:	No
Drinking Water Restrictions:	No
Education Programs:	No
Financial Assurance:	No
Finfish Harvesting Restrictions:	No
Groundwater Restriction:	No
Maintenance Requirements:	Yes
No Dredge Zone:	No
No Wake Zone:	No
Property Use Restriction:	No
Restrictive Signage:	No
Shell Fish Harvesting Restrictions:	No
Soil Restriction:	No
Surface Water Restriction:	No
Swimming Restriction:	No
Vessel Draft Restriction:	No
CS ID:	6598
Shoreline Stabilization Structure:	N
Wave Attenuation Structure:	N
Fencing or Other Permanent Access Barriers:	N
Simple Soil CAP:	N
Engineered CAP:	N
Engineered Bottom Barriers:	N
Immobilization by Stabilization, Solidification, or Encapsulation:	N
Ground Water Extraction and Gradient Control:	N
Vertical Ground Water Barrier:	N
Impermeable Surface:	N
Restrict Land Use:	Y
Restrict All Ground Water Use:	N
Prohibit Domestic Ground Water Well Installation:	N

MAP FINDINGS

Map ID			EDR ID Number
Direction			EPA ID Number
Distance			
Elevation	Site	Database(s)	

**BENS TRUCK PARTS INC SEATTLE (Continued)**

**1000376196**

Prohibit All Soil Disturbance: N  
 Access Barrier: N

**Z133**      **VIOX CORPORATION**  
**NNW**      **6701 6TH AVE. S.**  
**1/8-1/4**      **SEATTLE, WA 98108**  
**0.246 mi.**  
**1298 ft.**      **Site 1 of 3 in cluster Z**

**WA ICR**      **1005977718**  
**N/A**

**Relative:**  
**Higher**

ICR:  
 Date Ecology Received Report: 12/03/99  
 Contaminants Found at Site: Metals  
 Media Contaminated: Soil  
 Waste Management: Not reported  
 Region: North Western  
 Type of Report Ecology Received: Interim cleanup report  
 Site Register Issue: 98-20  
 County Code: 17  
 Contact: Not reported  
 Report Title: Not reported

**Actual:**  
**11 ft.**

**Z134**      **VIOX CORP**  
**NNW**      **6701 6TH AVE. S.**  
**1/8-1/4**      **SEATTLE, WA 98108**  
**0.246 mi.**  
**1298 ft.**      **Site 2 of 3 in cluster Z**

**RCRA-LQG**      **1000438851**  
**TRIS**      **98108VXCRP67**  
**FINDS**  
**WA ALLSITES**  
**WA CSCSL NFA**  
**WA MANIFEST**  
**WA VCP**

**Relative:**  
**Higher**

RCRA-LQG:  
 Date form received by agency: 02/27/2012  
 Facility name: CERADYNE INC - VIOX GLASS TECHNOLOGY  
 Facility address: 6701 6TH AVE S  
 SEATTLE, WA 98108  
 EPA ID: WAD053814091  
 Contact: BRENT L BRANDVIG  
 Contact address: 6701 6TH AVE S  
 SEATTLE, WA 98108  
 Contact country: US  
 Contact telephone: (206) 766-6517  
 Contact email: BBRANDVIG@CERADYNE.COM  
 EPA Region: 10  
 Land type: Private  
 Classification: Large Quantity Generator  
 Description: Handler: generates 1,000 kg or more of hazardous waste during any calendar month; or generates more than 1 kg of acutely hazardous waste during any calendar month; or generates more than 100 kg of any residue or contaminated soil, waste or other debris resulting from the cleanup of a spill, into or on any land or water, of acutely hazardous waste during any calendar month; or generates 1 kg or less of acutely hazardous waste during any calendar month, and accumulates more than 1 kg of acutely hazardous waste at any time; or generates 100 kg or less of any residue or contaminated soil, waste or other debris resulting from the cleanup of a spill, into or on any land or water, of acutely hazardous waste during any calendar month, and accumulates more than 100 kg of that material at any time

**Actual:**  
**11 ft.**



Map ID  
Direction  
Distance  
Elevation

MAP FINDINGS

Site

Database(s)

EDR ID Number  
EPA ID Number

**VIOX CORP (Continued)**

**1000438851**

Owner/Operator Summary:

Owner/operator name: CERADYNE INC  
Owner/operator address: 3169 RED HILL AVE  
COSTA MESA, 92626  
Owner/operator country: US  
Owner/operator telephone: 714-549-0421  
Legal status: Other  
Owner/Operator Type: Owner  
Owner/Op start date: 01/03/2011  
Owner/Op end date: Not reported

Owner/operator name: CERADYNE VIOX, INC.  
Owner/operator address: 6701 6TH AVE S  
SEATTLE, 98108  
Owner/operator country: US  
Owner/operator telephone: (206)763-2170  
Legal status: Other  
Owner/Operator Type: Operator  
Owner/Op start date: 01/03/2011  
Owner/Op end date: Not reported

Handler Activities Summary:

U.S. importer of hazardous waste: No  
Mixed waste (haz. and radioactive): No  
Recycler of hazardous waste: No  
Transporter of hazardous waste: No  
Treater, storer or disposer of HW: No  
Underground injection activity: No  
On-site burner exemption: No  
Furnace exemption: No  
Used oil fuel burner: No  
Used oil processor: No  
User oil refiner: No  
Used oil fuel marketer to burner: No  
Used oil Specification marketer: No  
Used oil transfer facility: No  
Used oil transporter: No

Historical Generators:

Date form received by agency: 01/04/2010  
Facility name: CERADYNE INC - VIOX GLASS TECHNOLOGY  
Site name: VIOX CORP  
Classification: Large Quantity Generator

Date form received by agency: 02/27/2008  
Facility name: CERADYNE INC - VIOX GLASS TECHNOLOGY  
Site name: VIOX CORP  
Classification: Large Quantity Generator

Date form received by agency: 12/31/2007  
Facility name: CERADYNE INC - VIOX GLASS TECHNOLOGY  
Site name: VIOX CORP  
Classification: Large Quantity Generator

Date form received by agency: 12/31/2005  
Facility name: CERADYNE INC - VIOX GLASS TECHNOLOGY

Map ID  
Direction  
Distance  
Elevation

MAP FINDINGS

Site

Database(s)

EDR ID Number  
EPA ID Number

**VIOX CORP (Continued)**

**1000438851**

Site name: VIOX CORP  
Classification: Large Quantity Generator

Date form received by agency: 12/31/2003  
Facility name: CERADYNE INC - VIOX GLASS TECHNOLOGY  
Site name: VIOX CORP  
Classification: Large Quantity Generator

Date form received by agency: 03/04/2002  
Facility name: CERADYNE INC - VIOX GLASS TECHNOLOGY  
Site name: VIOX CORP  
Classification: Large Quantity Generator

Date form received by agency: 02/22/2000  
Facility name: CERADYNE INC - VIOX GLASS TECHNOLOGY  
Site name: VIOX CORP  
Classification: Large Quantity Generator

Date form received by agency: 03/11/1998  
Facility name: CERADYNE INC - VIOX GLASS TECHNOLOGY  
Site name: VIOX CORP  
Classification: Large Quantity Generator

Date form received by agency: 03/01/1996  
Facility name: CERADYNE INC - VIOX GLASS TECHNOLOGY  
Site name: VIOX CORPORATION  
Classification: Large Quantity Generator

Date form received by agency: 02/23/1994  
Facility name: CERADYNE INC - VIOX GLASS TECHNOLOGY  
Site name: VIOX CORPORATION  
Classification: Large Quantity Generator

Date form received by agency: 09/01/1993  
Facility name: CERADYNE INC - VIOX GLASS TECHNOLOGY  
Site name: VIOX CORPORATION  
Classification: Large Quantity Generator

Date form received by agency: 12/31/1990  
Facility name: CERADYNE INC - VIOX GLASS TECHNOLOGY  
Site name: VIOX CORPORATION  
Classification: Large Quantity Generator

**Hazardous Waste Summary:**

Waste code: D006  
Waste name: CADMIUM

Waste code: D008  
Waste name: LEAD

**Biennial Reports:**

Last Biennial Reporting Year: 2013

**Annual Waste Handled:**

Waste code: D006  
Waste name: CADMIUM

Map ID  
Direction  
Distance  
Elevation

MAP FINDINGS

Site

Database(s)

EDR ID Number  
EPA ID Number

**VIOX CORP (Continued)**

**1000438851**

Amount (Lbs): 17498  
Waste code: D008  
Waste name: LEAD  
Amount (Lbs): 17498

Facility Has Received Notices of Violations:

Regulation violated: Not reported  
Area of violation: Used Oil - Generators  
Date violation determined: 12/16/2010  
Date achieved compliance: 02/16/2011  
Violation lead agency: State  
Enforcement action: WRITTEN INFORMAL  
Enforcement action date: 01/19/2011  
Enf. disposition status: Not reported  
Enf. disp. status date: Not reported  
Enforcement lead agency: State  
Proposed penalty amount: Not reported  
Final penalty amount: Not reported  
Paid penalty amount: Not reported

Regulation violated: Not reported  
Area of violation: Generators - Pre-transport  
Date violation determined: 12/16/2010  
Date achieved compliance: 02/16/2011  
Violation lead agency: State  
Enforcement action: WRITTEN INFORMAL  
Enforcement action date: 01/19/2011  
Enf. disposition status: Not reported  
Enf. disp. status date: Not reported  
Enforcement lead agency: State  
Proposed penalty amount: Not reported  
Final penalty amount: Not reported  
Paid penalty amount: Not reported

Regulation violated: Not reported  
Area of violation: Generators - Pre-transport  
Date violation determined: 03/08/2007  
Date achieved compliance: 03/28/2007  
Violation lead agency: State  
Enforcement action: WRITTEN INFORMAL  
Enforcement action date: 03/21/2007  
Enf. disposition status: Not reported  
Enf. disp. status date: Not reported  
Enforcement lead agency: State  
Proposed penalty amount: Not reported  
Final penalty amount: Not reported  
Paid penalty amount: Not reported

Regulation violated: Not reported  
Area of violation: TSD - General Facility Standards  
Date violation determined: 03/08/2007  
Date achieved compliance: 04/19/2007  
Violation lead agency: State  
Enforcement action: WRITTEN INFORMAL  
Enforcement action date: 03/21/2007

Map ID  
Direction  
Distance  
Elevation

MAP FINDINGS

Site

Database(s)

EDR ID Number  
EPA ID Number

**VIOX CORP (Continued)**

**1000438851**

Enf. disposition status: Not reported  
Enf. disp. status date: Not reported  
Enforcement lead agency: State  
Proposed penalty amount: Not reported  
Final penalty amount: Not reported  
Paid penalty amount: Not reported

Regulation violated: Not reported  
Area of violation: TSD - Contingency Plan and Emergency Procedures  
Date violation determined: 03/08/2007  
Date achieved compliance: 04/20/2007  
Violation lead agency: State  
Enforcement action: WRITTEN INFORMAL  
Enforcement action date: 03/21/2007  
Enf. disposition status: Not reported  
Enf. disp. status date: Not reported  
Enforcement lead agency: State  
Proposed penalty amount: Not reported  
Final penalty amount: Not reported  
Paid penalty amount: Not reported

Regulation violated: SR - -802 / -283  
Area of violation: Generators - General  
Date violation determined: 11/14/2000  
Date achieved compliance: 01/04/2004  
Violation lead agency: State  
Enforcement action: WRITTEN INFORMAL  
Enforcement action date: 12/06/2000  
Enf. disposition status: Not reported  
Enf. disp. status date: Not reported  
Enforcement lead agency: State  
Proposed penalty amount: Not reported  
Final penalty amount: Not reported  
Paid penalty amount: Not reported

Regulation violated: SR - -802 / -283  
Area of violation: Generators - General  
Date violation determined: 11/14/2000  
Date achieved compliance: 01/04/2004  
Violation lead agency: State  
Enforcement action: WRITTEN INFORMAL  
Enforcement action date: 03/11/2002  
Enf. disposition status: Not reported  
Enf. disp. status date: Not reported  
Enforcement lead agency: State  
Proposed penalty amount: Not reported  
Final penalty amount: Not reported  
Paid penalty amount: Not reported

Evaluation Action Summary:  
Evaluation date: 12/16/2010  
Evaluation: COMPLIANCE EVALUATION INSPECTION ON-SITE  
Area of violation: Generators - Pre-transport  
Date achieved compliance: 02/16/2011  
Evaluation lead agency: State  
  
Evaluation date: 12/16/2010

Map ID  
Direction  
Distance  
Elevation

MAP FINDINGS

Site

Database(s)

EDR ID Number  
EPA ID Number

**VIOX CORP (Continued)**

**1000438851**

Evaluation: COMPLIANCE EVALUATION INSPECTION ON-SITE  
Area of violation: Used Oil - Generators  
Date achieved compliance: 02/16/2011  
Evaluation lead agency: State

Evaluation date: 03/08/2007  
Evaluation: COMPLIANCE EVALUATION INSPECTION ON-SITE  
Area of violation: Generators - Pre-transport  
Date achieved compliance: 03/28/2007  
Evaluation lead agency: State

Evaluation date: 03/08/2007  
Evaluation: COMPLIANCE EVALUATION INSPECTION ON-SITE  
Area of violation: TSD - General Facility Standards  
Date achieved compliance: 04/19/2007  
Evaluation lead agency: State

Evaluation date: 03/08/2007  
Evaluation: COMPLIANCE EVALUATION INSPECTION ON-SITE  
Area of violation: TSD - Contingency Plan and Emergency Procedures  
Date achieved compliance: 04/20/2007  
Evaluation lead agency: State

Evaluation date: 11/14/2000  
Evaluation: COMPLIANCE EVALUATION INSPECTION ON-SITE  
Area of violation: Generators - General  
Date achieved compliance: 01/04/2004  
Evaluation lead agency: State

Evaluation date: 01/16/1997  
Evaluation: COMPLIANCE EVALUATION INSPECTION ON-SITE  
Area of violation: Not reported  
Date achieved compliance: Not reported  
Evaluation lead agency: State

TRIS:

[Click this hyperlink](#) while viewing on your computer to access  
1 additional US\_TRIS: record(s) in the EDR Site Report.

FINDS:

Registry ID: 110000489604

Environmental Interest/Information System

Washington Facility / Site Identification System (WA-FSIS) provides a means to query and display data maintained by the Washington Department of Ecology. This system contains key information for each facility/site that is currently, or has been, of interest to the Air Quality, Dam Safety, Hazardous Waste, Toxics Cleanup, and Water Quality Programs.

The NEI (National Emissions Inventory) database contains information on stationary and mobile sources that emit criteria air pollutants and their precursors, as well as hazardous air pollutants (HAPs).

US EPA TRIS (Toxics Release Inventory System) contains information from facilities on the amounts of over 300 listed toxic chemicals that

Map ID  
Direction  
Distance  
Elevation

MAP FINDINGS

Site

Database(s)

EDR ID Number  
EPA ID Number

**VIOX CORP (Continued)**

**1000438851**

these facilities release directly to air, water, land, or that are transported off-site.

RCRAInfo is a national information system that supports the Resource Conservation and Recovery Act (RCRA) program through the tracking of events and activities related to facilities that generate, transport, and treat, store, or dispose of hazardous waste. RCRAInfo allows RCRA program staff to track the notification, permit, compliance, and corrective action activities required under RCRA.

HAZARDOUS WASTE BIENNIAL REPORTER

CRITERIA AND HAZARDOUS AIR POLLUTANT INVENTORY

**ALLSITES:**

Facility Id: 62732399  
Latitude: 47.54431  
Longitude: -122.32736  
Ecology Interest Type Code: UST  
Facility ID: 62732399  
Facility Company: VIOX CORP 6TH & RIVER  
Interaction: I  
Interaction 1: UST  
Interaction 2: Underground Storage Tank  
Ecology Program: TOXICS  
Program Data: ISIS  
Facility Alt.: Not reported  
Program ID: 852  
Date Interaction: 02/29/2000  
Date Interaction 3: 02/29/2000

Facility Id: 3856995  
Latitude: 47.54427  
Longitude: -122.32623  
Ecology Interest Type Code: HWP  
Facility ID: 3856995  
Facility Company: Viox Corp  
Interaction: A  
Interaction 1: HWG  
Interaction 2: Hazardous Waste Generator  
Ecology Program: HAZWASTE  
Program Data: TURBOWASTE  
Facility Alt.: Ceradyne Inc - Viox Glass Technology  
Program ID: WAD053814091  
Date Interaction: 08/05/1980  
Date Interaction 3: 08/05/1980

Facility ID: 3856995  
Facility Company: Viox Corp  
Interaction: A  
Interaction 1: TIER2  
Interaction 2: Emergency/Haz Chem Rpt TIER2  
Ecology Program: HAZWASTE  
Program Data: EPCRA  
Facility Alt.: Not reported

Map ID  
Direction  
Distance  
Elevation

MAP FINDINGS

Site

Database(s)

EDR ID Number  
EPA ID Number

**VIOX CORP (Continued)**

**1000438851**

Program ID:	WAD053814091
Date Interaction:	01/01/1987
Date Interaction 3:	01/01/1987
Facility ID:	3856995
Facility Company:	Viox Corp
Interaction:	A
Interaction 1:	TRI
Interaction 2:	Toxics Release Inventory
Ecology Program:	HAZWASTE
Program Data:	EPCRA
Facility Alt.:	Not reported
Program ID:	WAD053814091
Date Interaction:	01/01/1987
Date Interaction 3:	01/01/1987
Facility ID:	3856995
Facility Company:	Viox Corp
Interaction:	A
Interaction 1:	TRI
Interaction 2:	Toxics Release Inventory
Ecology Program:	HAZWASTE
Program Data:	EPCRA
Facility Alt.:	Not reported
Program ID:	WAD053814091
Date Interaction:	01/01/1989
Date Interaction 3:	01/01/1989
Facility ID:	3856995
Facility Company:	Viox Corp
Interaction:	A
Interaction 1:	HWP
Interaction 2:	Hazardous Waste Planner
Ecology Program:	HAZWASTE
Program Data:	HWPPRT
Facility Alt.:	Not reported
Program ID:	WAD053814091
Date Interaction:	01/01/1991
Date Interaction 3:	01/01/1991
Facility ID:	3856995
Facility Company:	Viox Corp
Interaction:	I
Interaction 1:	VOLCLNST
Interaction 2:	Voluntary Cleanup Sites
Ecology Program:	TOXICS
Program Data:	ISIS
Facility Alt.:	Viox Corp
Program ID:	Not reported
Date Interaction:	12/08/1999
Date Interaction 3:	12/08/1999
Facility Id:	3856995
Latitude:	47.54427
Longitude:	-122.32623
Ecology Interest Type Code:	VOLCLNST

Map ID  
Direction  
Distance  
Elevation

MAP FINDINGS

Site

Database(s)

EDR ID Number  
EPA ID Number

**VIOX CORP (Continued)**

**1000438851**

Facility ID: 3856995  
Facility Company: Viox Corp  
Interaction: A  
Interaction 1: HWG  
Interaction 2: Hazardous Waste Generator  
Ecology Program: HAZWASTE  
Program Data: TURBOWASTE  
Facility Alt.: Ceradyne Inc - Viox Glass Technology  
Program ID: WAD053814091  
Date Interaction: 08/05/1980  
Date Interaction 3: 08/05/1980

Facility ID: 3856995  
Facility Company: Viox Corp  
Interaction: A  
Interaction 1: TIER2  
Interaction 2: Emergency/Haz Chem Rpt TIER2  
Ecology Program: HAZWASTE  
Program Data: EPCRA  
Facility Alt.: Not reported  
Program ID: WAD053814091  
Date Interaction: 01/01/1987  
Date Interaction 3: 01/01/1987

Facility ID: 3856995  
Facility Company: Viox Corp  
Interaction: A  
Interaction 1: TRI  
Interaction 2: Toxics Release Inventory  
Ecology Program: HAZWASTE  
Program Data: EPCRA  
Facility Alt.: Not reported  
Program ID: WAD053814091  
Date Interaction: 01/01/1987  
Date Interaction 3: 01/01/1987

Facility ID: 3856995  
Facility Company: Viox Corp  
Interaction: A  
Interaction 1: TRI  
Interaction 2: Toxics Release Inventory  
Ecology Program: HAZWASTE  
Program Data: EPCRA  
Facility Alt.: Not reported  
Program ID: WAD053814091  
Date Interaction: 01/01/1989  
Date Interaction 3: 01/01/1989

Facility ID: 3856995  
Facility Company: Viox Corp  
Interaction: A  
Interaction 1: HWP  
Interaction 2: Hazardous Waste Planner  
Ecology Program: HAZWASTE  
Program Data: HWPPRT  
Facility Alt.: Not reported  
Program ID: WAD053814091



Map ID  
Direction  
Distance  
Elevation

MAP FINDINGS

Site

Database(s)

EDR ID Number  
EPA ID Number

**VIOX CORP (Continued)**

**1000438851**

Date Interaction: 01/01/1991  
Date Interaction 3: 01/01/1991  
  
Facility ID: 3856995  
Facility Company: Viox Corp  
Interaction: I  
Interaction 1: VOLCLNST  
Interaction 2: Voluntary Cleanup Sites  
Ecology Program: TOXICS  
Program Data: ISIS  
Facility Alt.: Viox Corp  
Program ID: Not reported  
Date Interaction: 12/08/1999  
Date Interaction 3: 12/08/1999

Facility Id: 3856995  
Latitude: 47.54427  
Longitude: -122.32623  
Ecology Interest Type Code: HWG  
Facility ID: 3856995  
Facility Company: Viox Corp  
Interaction: A  
Interaction 1: HWG  
Interaction 2: Hazardous Waste Generator  
Ecology Program: HAZWASTE  
Program Data: TURBOWASTE  
Facility Alt.: Ceradyne Inc - Viox Glass Technology  
Program ID: WAD053814091  
Date Interaction: 08/05/1980  
Date Interaction 3: 08/05/1980

Facility ID: 3856995  
Facility Company: Viox Corp  
Interaction: A  
Interaction 1: TIER2  
Interaction 2: Emergency/Haz Chem Rpt TIER2  
Ecology Program: HAZWASTE  
Program Data: EPCRA  
Facility Alt.: Not reported  
Program ID: WAD053814091  
Date Interaction: 01/01/1987  
Date Interaction 3: 01/01/1987

Facility ID: 3856995  
Facility Company: Viox Corp  
Interaction: A  
Interaction 1: TRI  
Interaction 2: Toxics Release Inventory  
Ecology Program: HAZWASTE  
Program Data: EPCRA  
Facility Alt.: Not reported  
Program ID: WAD053814091  
Date Interaction: 01/01/1987  
Date Interaction 3: 01/01/1987

Facility ID: 3856995

Map ID  
Direction  
Distance  
Elevation

MAP FINDINGS

Site

Database(s)

EDR ID Number  
EPA ID Number

**VIOX CORP (Continued)**

**1000438851**

Facility Company: Viox Corp  
Interaction: A  
Interaction 1: TRI  
Interaction 2: Toxics Release Inventory  
Ecology Program: HAZWASTE  
Program Data: EPCRA  
Facility Alt.: Not reported  
Program ID: WAD053814091  
Date Interaction: 01/01/1989  
Date Interaction 3: 01/01/1989

Facility ID: 3856995  
Facility Company: Viox Corp  
Interaction: A  
Interaction 1: HWP  
Interaction 2: Hazardous Waste Planner  
Ecology Program: HAZWASTE  
Program Data: HWPPRT  
Facility Alt.: Not reported  
Program ID: WAD053814091  
Date Interaction: 01/01/1991  
Date Interaction 3: 01/01/1991

Facility ID: 3856995  
Facility Company: Viox Corp  
Interaction: I  
Interaction 1: VOLCLNST  
Interaction 2: Voluntary Cleanup Sites  
Ecology Program: TOXICS  
Program Data: ISIS  
Facility Alt.: Viox Corp  
Program ID: Not reported  
Date Interaction: 12/08/1999  
Date Interaction 3: 12/08/1999

Facility Id: 3856995  
Latitude: 47.54427  
Longitude: -122.32623  
Ecology Interest Type Code: TIER2  
Facility ID: 3856995  
Facility Company: Viox Corp  
Interaction: A  
Interaction 1: HWG  
Interaction 2: Hazardous Waste Generator  
Ecology Program: HAZWASTE  
Program Data: TURBOWASTE  
Facility Alt.: Ceradyne Inc - Viox Glass Technology  
Program ID: WAD053814091  
Date Interaction: 08/05/1980  
Date Interaction 3: 08/05/1980

Facility ID: 3856995  
Facility Company: Viox Corp  
Interaction: A  
Interaction 1: TIER2  
Interaction 2: Emergency/Haz Chem Rpt TIER2

Map ID  
Direction  
Distance  
Elevation

MAP FINDINGS

Site

Database(s)

EDR ID Number  
EPA ID Number

**VIOX CORP (Continued)**

**1000438851**

Ecology Program:	HAZWASTE
Program Data:	EPCRA
Facility Alt.:	Not reported
Program ID:	WAD053814091
Date Interaction:	01/01/1987
Date Interaction 3:	01/01/1987
Facility ID:	3856995
Facility Company:	Viox Corp
Interaction:	A
Interaction 1:	TRI
Interaction 2:	Toxics Release Inventory
Ecology Program:	HAZWASTE
Program Data:	EPCRA
Facility Alt.:	Not reported
Program ID:	WAD053814091
Date Interaction:	01/01/1987
Date Interaction 3:	01/01/1987
Facility ID:	3856995
Facility Company:	Viox Corp
Interaction:	A
Interaction 1:	TRI
Interaction 2:	Toxics Release Inventory
Ecology Program:	HAZWASTE
Program Data:	EPCRA
Facility Alt.:	Not reported
Program ID:	WAD053814091
Date Interaction:	01/01/1989
Date Interaction 3:	01/01/1989
Facility ID:	3856995
Facility Company:	Viox Corp
Interaction:	A
Interaction 1:	HWP
Interaction 2:	Hazardous Waste Planner
Ecology Program:	HAZWASTE
Program Data:	HWPPRT
Facility Alt.:	Not reported
Program ID:	WAD053814091
Date Interaction:	01/01/1991
Date Interaction 3:	01/01/1991
Facility ID:	3856995
Facility Company:	Viox Corp
Interaction:	I
Interaction 1:	VOLCLNST
Interaction 2:	Voluntary Cleanup Sites
Ecology Program:	TOXICS
Program Data:	ISIS
Facility Alt.:	Viox Corp
Program ID:	Not reported
Date Interaction:	12/08/1999
Date Interaction 3:	12/08/1999

Facility Id: 3856995

Map ID  
Direction  
Distance  
Elevation

MAP FINDINGS

Site

Database(s)

EDR ID Number  
EPA ID Number

**VIOX CORP (Continued)**

**1000438851**

Latitude: 47.54427  
Longitude: -122.32623  
Ecology Interest Type Code: TRI  
Facility ID: 3856995  
Facility Company: Viox Corp  
Interaction: A  
Interaction 1: HWG  
Interaction 2: Hazardous Waste Generator  
Ecology Program: HAZWASTE  
Program Data: TURBOWASTE  
Facility Alt.: Ceradyne Inc - Viox Glass Technology  
Program ID: WAD053814091  
Date Interaction: 08/05/1980  
Date Interaction 3: 08/05/1980

Facility ID: 3856995  
Facility Company: Viox Corp  
Interaction: A  
Interaction 1: TIER2  
Interaction 2: Emergency/Haz Chem Rpt TIER2  
Ecology Program: HAZWASTE  
Program Data: EPCRA  
Facility Alt.: Not reported  
Program ID: WAD053814091  
Date Interaction: 01/01/1987  
Date Interaction 3: 01/01/1987

Facility ID: 3856995  
Facility Company: Viox Corp  
Interaction: A  
Interaction 1: TRI  
Interaction 2: Toxics Release Inventory  
Ecology Program: HAZWASTE  
Program Data: EPCRA  
Facility Alt.: Not reported  
Program ID: WAD053814091  
Date Interaction: 01/01/1987  
Date Interaction 3: 01/01/1987

Facility ID: 3856995  
Facility Company: Viox Corp  
Interaction: A  
Interaction 1: TRI  
Interaction 2: Toxics Release Inventory  
Ecology Program: HAZWASTE  
Program Data: EPCRA  
Facility Alt.: Not reported  
Program ID: WAD053814091  
Date Interaction: 01/01/1989  
Date Interaction 3: 01/01/1989

Facility ID: 3856995  
Facility Company: Viox Corp  
Interaction: A  
Interaction 1: HWP  
Interaction 2: Hazardous Waste Planner  
Ecology Program: HAZWASTE

Map ID  
Direction  
Distance  
Elevation

MAP FINDINGS

Site

Database(s)

EDR ID Number  
EPA ID Number

**VIOX CORP (Continued)**

**1000438851**

Program Data:	HWPVRT
Facility Alt.:	Not reported
Program ID:	WAD053814091
Date Interaction:	01/01/1991
Date Interaction 3:	01/01/1991
Facility ID:	3856995
Facility Company:	Viox Corp
Interaction:	I
Interaction 1:	VOLCLNST
Interaction 2:	Voluntary Cleanup Sites
Ecology Program:	TOXICS
Program Data:	ISIS
Facility Alt.:	Viox Corp
Program ID:	Not reported
Date Interaction:	12/08/1999
Date Interaction 3:	12/08/1999

**CSCSL NFA:**

Facility/Site Id:	3856995
CS Id:	3422
NFA Date:	08/02/2001
Rank:	Not reported
VCP:	Yes
Latitude:	47.544269999999997
Longitude:	-122.32623

**WA MANIFEST:**

Facility Site ID Number:	3856995
SWC Desc:	WT02 - Toxic
FWC Desc:	D006, D008
Form Comm:	Not reported
Data Year:	2012
Permit by Rule:	False
Treatment by Generator:	False
Mixed radioactive waste:	False
Importer of hazardous waste:	False
Immediate recycler:	False
Treatment/Storage/Disposal/Recycling Facility:	False
Generator of dangerous fuel waste:	False
Generator marketing to burner:	False
"Other marketers (i.e., blender, distributor, etc.)":	False
Utility boiler burner:	False
Industry boiler burner:	False
Industrial Furnace:	False
Smelter defferal:	False
Universal waste - batteries - generate:	False
Universal waste - thermostats - generate:	False
Universal waste - mercury - generate:	False
Universal waste - lamps - generate:	False
Universal waste - batteries - accumulate:	False
Universal waste - thermostats - accumulate:	False
Universal waste - mercury - accumulate:	False
Universal waste - lamps - accumulate:	False
Destination Facility for Universal Waste:	False

Map ID  
Direction  
Distance  
Elevation

MAP FINDINGS

Site

Database(s)

EDR ID Number  
EPA ID Number

**VIOX CORP (Continued)**

**1000438851**

Off-specification used oil burner - utility boiler: False  
Off-specification used oil burner - industrial boiler: False  
Off-specification used oil burner - industrial furnace: False  
EPA ID: WAD053814091  
Facility Address 2: Not reported  
TAX REG NBR: 600038525  
NAICS CD: 327212  
BUSINESS TYPE: Manufacturing  
MAIL NAME: Ceradyne VIOX, Inc.  
MAIL ADDR LINE1: 6701 6TH AVE S  
MAIL CITY,ST,ZIP: SEATTLE, WA 98108-3438  
MAIL COUNTRY: UNITED STATES  
LEGAL ORG NAME: 3M Company  
LEGAL ORG TYPE: Private  
LEGAL ADDR LINE1: 3M Center  
LEGAL CITY,ST,ZIP: St Paul, MN 55144  
LEGAL COUNTRY: UNITED STATES  
LEGAL PHONE NBR: 651-736-1000  
LEGAL EFFECTIVE DATE: 11/28/2012  
LAND ORG NAME: VIOX Property LLC  
LAND ORG TYPE: Private  
LAND PERSON NAME: Not reported  
LAND ADDR LINE1: 181 Blue Frame Lane  
LAND CITY,ST,ZIP: Cle Elum, WA 98922  
LAND COUNTRY: UNITED STATES  
LAND PHONE NBR: 360-678-0925  
OPERATOR ORG NAME: 3M Company  
OPERATOR ORG TYPE: Private  
OPERATOR ADDR LINE1: 3M Center  
OPERATOR CITY,ST,ZIP: St Paul, MN 55144  
OPERATOR COUNTRY: UNITED STATES  
OPERATOR PHONE NBR: 651-736-1000  
OPERATOR EFFECTIVE DATE: 11/28/2012  
SITE CONTACT NAME: Brent L Brandvig  
SITE CONTACT ADDR LINE1: 6701 6TH AVE S  
SITE CONTACT ZIP: SEATTLE, WA 98108-3438  
SITE CONTACT COUNTRY: UNITED STATES  
SITE CONTACT PHONE NBR: (206)766-6517  
SITE CONTACT EMAIL: bbrandvig@ceradyne.com  
FORM CONTACT NAME: Brent L Brandvig  
FORM CONTACT ADDR LINE1: 6701 6TH AVE S  
FORM CONTACT CITY,ST,ZIP: SEATTLE, WA 98108-3438  
FORM CONTACT COUNTRY: UNITED STATES  
FORM CONTACT PHONE NBR: (206)766-6517  
FORM CONTACT EMAIL: bbrandvig@ceradyne.com  
GEN STATUS CD: LQG  
MONTHLY GENERATION: True  
BATCH GENERATION: False  
ONE TIME GENERATION: False  
TRANSPORTS OWN WASTE: False  
TRANSPORTS OTHRS WASTE: False  
RECYCLER ONSITE: False  
TRANSFER FACILITY: False  
OTHER EXEMPTION: Not reported  
UW BATTERY GEN: False  
USED OIL TRANSPORTER: False  
USED OIL TRANSFER FACILITY: False

Map ID  
Direction  
Distance  
Elevation

MAP FINDINGS

Site

Database(s)

EDR ID Number  
EPA ID Number

VIOX CORP (Continued)

1000438851

USED OIL PROCESSOR: False  
USED OIL REREFINER: False  
USED OIL FUEL MRKTR DIRECTS SHPMNTS: False  
USED OIL FUEL MRKTR MEETS SPECS: False

Facility Site ID Number: 3856995  
SWC Desc: Not reported  
FWC Desc: D002 - Corrosive, D006 -Toxicity Characteristic for Cd, D008 Toxicity  
Characteristic for PbD006 D008

Form Comm: Not reported  
Data Year: Not reported  
Permit by Rule: False  
Treatment by Generator: False  
Mixed radioactive waste: False  
Importer of hazardous waste: False  
Immediate recycler: False  
Treatment/Storage/Disposal/Recycling Facility: False  
Generator of dangerous fuel waste: False  
Generator marketing to burner: False  
"Other marketers (i.e., blender, distributor, etc.)": False  
Utility boiler burner: False  
Industry boiler burner: False  
Industrial Furnace: False  
Smelter defferal: False  
Universal waste - batteries - generate: False  
Universal waste - thermostats - generate: False  
Universal waste - mercury - generate: False  
Universal waste - lamps - generate: False  
Universal waste - batteries - accumulate: False  
Universal waste - thermostats - accumulate: False  
Universal waste - mercury - accumulate: False  
Universal waste - lamps - accumulate: False  
Destination Facility for Universal Waste: False  
Off-specification used oil burner - utility boiler: False  
Off-specification used oil burner - industrial boiler: False  
Off-specification used oil burner - industrial furnace: False

EPA ID: WAD053814091  
Facility Address 2: Not reported  
TAX REG NBR: 600038525  
NAICS CD: 327212  
BUSINESS TYPE: Not reported  
MAIL NAME: VIOX Corp  
MAIL ADDR LINE1: 6701 6TH AVE S  
MAIL CITY,ST,ZIP: SEATTLE, WA 98108-3438  
MAIL COUNTRY: UNITED STATES  
LEGAL ORG NAME: VIOX Corp  
LEGAL ORG TYPE: Private  
LEGAL ADDR LINE1: 6701 6TH AVE S  
LEGAL CITY,ST,ZIP: SEATTLE, WA 98108-3438  
LEGAL COUNTRY: UNITED STATES  
LEGAL PHONE NBR: (206)763-2170  
LEGAL EFFECTIVE DATE: 06/12/1996  
LAND ORG NAME: VIOX Corp  
LAND ORG TYPE: Private  
LAND PERSON NAME: Not reported  
LAND ADDR LINE1: 6701 6TH AVE S  
LAND CITY,ST,ZIP: SEATTLE, WA 98108-3438

Map ID  
Direction  
Distance  
Elevation

MAP FINDINGS

Site

Database(s)

EDR ID Number  
EPA ID Number

VIOX CORP (Continued)

1000438851

LAND COUNTRY: UNITED STATES  
LAND PHONE NBR: (206)763-2170  
OPERATOR ORG NAME: VIOX CORPORATION  
OPERATOR ORG TYPE: Private  
OPERATOR ADDR LINE1: 6701 6TH AVE S  
OPERATOR CITY,ST,ZIP: SEATTLE, WA 98108-3438  
OPERATOR COUNTRY: UNITED STATES  
OPERATOR PHONE NBR: (206)763-2170  
OPERATOR EFFECTIVE DATE: 01/01/1997  
SITE CONTACT NAME: Brent L Brandvig  
SITE CONTACT ADDR LINE1: 6701 6TH AVE S  
SITE CONTACT ZIP: SEATTLE, WA 98108-3438  
SITE CONTACT COUNTRY: UNITED STATES  
SITE CONTACT PHONE NBR: (206)763-2170  
SITE CONTACT EMAIL: Not reported  
FORM CONTACT NAME: Brent L Brandvig  
FORM CONTACT ADDR LINE1: 6701 6TH AVE S  
FORM CONTACT CITY,ST,ZIP: SEATTLE, WA 98108-3438  
FORM CONTACT COUNTRY: UNITED STATES  
FORM CONTACT PHONE NBR: (206)763-2170  
FORM CONTACT EMAIL: bbrandvig@viox.com  
GEN STATUS CD: LQG  
MONTHLY GENERATION: True  
BATCH GENERATION: False  
ONE TIME GENERATION: False  
TRANSPORTS OWN WASTE: False  
TRANSPORTS OTHRS WASTE: False  
RECYCLER ONSITE: False  
TRANSFER FACILITY: False  
OTHER EXEMPTION: Not reported  
UW BATTERY GEN: False  
USED OIL TRANSPORTER: False  
USED OIL TRANSFER FACILITY: False  
USED OIL PROCESSOR: False  
USED OIL REREFINER: False  
USED OIL FUEL MRKTR DIRECTS SHPMNTS: False  
USED OIL FUEL MRKTR MEETS SPECS: False

Facility Site ID Number: 3856995  
SWC Desc: WT02  
FWC Desc: D005, D006, D008  
Form Comm: Updated Site ID is in the mail indicating change of ownership.  
Data Year: 2010  
Permit by Rule: False  
Treatment by Generator: False  
Mixed radioactive waste: False  
Importer of hazardous waste: False  
Immediate recycler: False  
Treatment/Storage/Disposal/Recycling Facility: False  
Generator of dangerous fuel waste: False  
Generator marketing to burner: False  
"Other marketers (i.e., blender, distributor, etc.)": False  
Utility boiler burner: False  
Industry boiler burner: False  
Industrial Furnace: False  
Smelter defferal: False  
Universal waste - batteries - generate: False



Map ID  
Direction  
Distance  
Elevation

MAP FINDINGS

Site

Database(s)

EDR ID Number  
EPA ID Number

**VIOX CORP (Continued)**

**1000438851**

Universal waste - thermostats - generate: False  
Universal waste - mercury - generate: False  
Universal waste - lamps - generate: False  
Universal waste - batteries - accumulate: False  
Universal waste - thermostats - accumulate: False  
Universal waste - mercury - accumulate: False  
Universal waste - lamps - accumulate: False  
Destination Facility for Universal Waste: False  
Off-specification used oil burner - utility boiler: False  
Off-specification used oil burner - industrial boiler: False  
Off-specification used oil burner - industrial furnace: False  
EPA ID: WAD053814091  
Facility Address 2: Not reported  
TAX REG NBR: 600038525  
NAICS CD: 327212  
BUSINESS TYPE: Manufacturing  
MAIL NAME: VIOX Corp  
MAIL ADDR LINE1: 6701 6TH AVE S  
MAIL CITY,ST,ZIP: SEATTLE, WA 98108-3438  
MAIL COUNTRY: UNITED STATES  
LEGAL ORG NAME: VIOX Corp  
LEGAL ORG TYPE: Private  
LEGAL ADDR LINE1: 6701 6TH AVE S  
LEGAL CITY,ST,ZIP: SEATTLE, WA 98108-3438  
LEGAL COUNTRY: UNITED STATES  
LEGAL PHONE NBR: (206)763-2170  
LEGAL EFFECTIVE DATE: 06/12/1996  
LAND ORG NAME: VIOX Corp  
LAND ORG TYPE: Private  
LAND PERSON NAME: Not reported  
LAND ADDR LINE1: 6701 6TH AVE S  
LAND CITY,ST,ZIP: SEATTLE, WA 98108-3438  
LAND COUNTRY: UNITED STATES  
LAND PHONE NBR: (206)763-2170  
OPERATOR ORG NAME: VIOX CORPORATION  
OPERATOR ORG TYPE: Private  
OPERATOR ADDR LINE1: 6701 6TH AVE S  
OPERATOR CITY,ST,ZIP: SEATTLE, WA 98108-3438  
OPERATOR COUNTRY: UNITED STATES  
OPERATOR PHONE NBR: (206)763-2170  
OPERATOR EFFECTIVE DATE: 01/01/1997  
SITE CONTACT NAME: Brent L Brandvig  
SITE CONTACT ADDR LINE1: 6701 6TH AVE S  
SITE CONTACT ZIP: SEATTLE, WA 98108-3438  
SITE CONTACT COUNTRY: UNITED STATES  
SITE CONTACT PHONE NBR: (206)763-2170  
SITE CONTACT EMAIL: bbrandvig@viox.com  
FORM CONTACT NAME: Brent L Brandvig  
FORM CONTACT ADDR LINE1: 6701 6TH AVE S  
FORM CONTACT CITY,ST,ZIP: SEATTLE, WA 98108-3438  
FORM CONTACT COUNTRY: UNITED STATES  
FORM CONTACT PHONE NBR: (206)763-2170  
FORM CONTACT EMAIL: bbrandvig@viox.com  
GEN STATUS CD: LQG  
MONTHLY GENERATION: True  
BATCH GENERATION: False  
ONE TIME GENERATION: False

Map ID  
Direction  
Distance  
Elevation

MAP FINDINGS

Site

Database(s)

EDR ID Number  
EPA ID Number

**VIOX CORP (Continued)**

**1000438851**

TRANSPORTS OWN WASTE: False  
TRANSPORTS OTHRS WASTE: False  
RECYCLER ONSITE: False  
TRANSFER FACILITY: False  
OTHER EXEMPTION: Not reported  
UW BATTERY GEN: False  
USED OIL TRANSPORTER: False  
USED OIL TRANSFER FACILITY: False  
USED OIL PROCESSOR: False  
USED OIL REREFINER: False  
USED OIL FUEL MRKTR DIRECTS SHPMNTS: False  
USED OIL FUEL MRKTR MEETS SPECS: False

Facility Site ID Number: 3856995  
SWC Desc: Not reported  
FWC Desc: D006, D008  
Form Comm: Not reported  
Data Year: 2009  
Permit by Rule: False  
Treatment by Generator: False  
Mixed radioactive waste: False  
Importer of hazardous waste: False  
Immediate recycler: False  
Treatment/Storage/Disposal/Recycling Facility: False  
Generator of dangerous fuel waste: False  
Generator marketing to burner: False  
"Other marketers (i.e., blender, distributor, etc.)": False  
Utility boiler burner: False  
Industry boiler burner: False  
Industrial Furnace: False  
Smelter defferal: False  
Universal waste - batteries - generate: False  
Universal waste - thermostats - generate: False  
Universal waste - mercury - generate: False  
Universal waste - lamps - generate: False  
Universal waste - batteries - accumulate: False  
Universal waste - thermostats - accumulate: False  
Universal waste - mercury - accumulate: False  
Universal waste - lamps - accumulate: False  
Destination Facility for Universal Waste: False  
Off-specification used oil burner - utility boiler: False  
Off-specification used oil burner - industrial boiler: False  
Off-specification used oil burner - industrial furnace: False  
EPA ID: WAD053814091  
Facility Address 2: Not reported  
TAX REG NBR: 600038525  
NAICS CD: 327212  
BUSINESS TYPE: Manufacturing  
MAIL NAME: VIOX Corp  
MAIL ADDR LINE1: 6701 6TH AVE S  
MAIL CITY,ST,ZIP: SEATTLE, WA 98108-3438  
MAIL COUNTRY: UNITED STATES  
LEGAL ORG NAME: VIOX Corp  
LEGAL ORG TYPE: Private  
LEGAL ADDR LINE1: 6701 6TH AVE S  
LEGAL CITY,ST,ZIP: SEATTLE, WA 98108-3438  
LEGAL COUNTRY: UNITED STATES

Map ID  
Direction  
Distance  
Elevation

MAP FINDINGS

Site

Database(s)

EDR ID Number  
EPA ID Number

**VIOX CORP (Continued)**

**1000438851**

LEGAL PHONE NBR: (206)763-2170  
LEGAL EFFECTIVE DATE: 06/12/1996  
LAND ORG NAME: VIOX Corp  
LAND ORG TYPE: Private  
LAND PERSON NAME: Not reported  
LAND ADDR LINE1: 6701 6TH AVE S  
LAND CITY,ST,ZIP: SEATTLE, WA 98108-3438  
LAND COUNTRY: UNITED STATES  
LAND PHONE NBR: (206)763-2170  
OPERATOR ORG NAME: VIOX CORPORATION  
OPERATOR ORG TYPE: Private  
OPERATOR ADDR LINE1: 6701 6TH AVE S  
OPERATOR CITY,ST,ZIP: SEATTLE, WA 98108-3438  
OPERATOR COUNTRY: UNITED STATES  
OPERATOR PHONE NBR: (206)763-2170  
OPERATOR EFFECTIVE DATE: 01/01/1997  
SITE CONTACT NAME: Brent L Brandvig  
SITE CONTACT ADDR LINE1: 6701 6TH AVE S  
SITE CONTACT ZIP: SEATTLE, WA 98108-3438  
SITE CONTACT COUNTRY: UNITED STATES  
SITE CONTACT PHONE NBR: (206)763-2170  
SITE CONTACT EMAIL: bbrandvig@viox.com  
FORM CONTACT NAME: Brent L Brandvig  
FORM CONTACT ADDR LINE1: 6701 6TH AVE S  
FORM CONTACT CITY,ST,ZIP: SEATTLE, WA 98108-3438  
FORM CONTACT COUNTRY: UNITED STATES  
FORM CONTACT PHONE NBR: (206)763-2170  
FORM CONTACT EMAIL: bbrandvig@viox.com  
GEN STATUS CD: LQG  
MONTHLY GENERATION: True  
BATCH GENERATION: False  
ONE TIME GENERATION: False  
TRANSPORTS OWN WASTE: False  
TRANSPORTS OTHRS WASTE: False  
RECYCLER ONSITE: False  
TRANSFER FACILITY: False  
OTHER EXEMPTION: Not reported  
UW BATTERY GEN: False  
USED OIL TRANSPORTER: False  
USED OIL TRANSFER FACILITY: False  
USED OIL PROCESSOR: False  
USED OIL REREFINER: False  
USED OIL FUEL MRKTR DIRECTS SHPMNTS: False  
USED OIL FUEL MRKTR MEETS SPECS: False  
  
Facility Site ID Number: 3856995  
SWC Desc: Not reported  
FWC Desc: D002 - Corrosive, D006 -Toxicity Characteristic for Cd, D008 Toxicity Characteristic for PbD006 D008  
  
Form Comm: Not reported  
Data Year: Not reported  
Permit by Rule: FALSE  
Treatment by Generator: FALSE  
Mixed radioactive waste: FALSE  
Importer of hazardous waste: FALSE  
Immediate recycler: FALSE  
Treatment/Storage/Disposal/Recycling Facility: FALSE

Map ID  
Direction  
Distance  
Elevation

MAP FINDINGS

Site

Database(s)

EDR ID Number  
EPA ID Number

**VIOX CORP (Continued)**

**1000438851**

Generator of dangerous fuel waste: FALSE  
Generator marketing to burner: FALSE  
"Other marketers (i.e., blender, distributor, etc.)": FALSE  
Utility boiler burner: FALSE  
Industry boiler burner: FALSE  
Industrial Furnace: FALSE  
Smelter defferal: FALSE  
Universal waste - batteries - generate: FALSE  
Universal waste - thermostats - generate: FALSE  
Universal waste - mercury - generate: FALSE  
Universal waste - lamps - generate: FALSE  
Universal waste - batteries - accumulate: FALSE  
Universal waste - thermostats - accumulate: FALSE  
Universal waste - mercury - accumulate: FALSE  
Universal waste - lamps - accumulate: FALSE  
Destination Facility for Universal Waste: FALSE  
Off-specification used oil burner - utility boiler: FALSE  
Off-specification used oil burner - industrial boiler: FALSE  
Off-specification used oil burner - industrial furnace: FALSE  
EPA ID: WAD053814091  
Facility Address 2: Not reported  
TAX REG NBR: 600038525  
NAICS CD: 327212  
BUSINESS TYPE: Not reported  
MAIL NAME: VIOX Corp  
MAIL ADDR LINE1: 6701 6TH AVE S  
MAIL CITY,ST,ZIP: SEATTLE, WA 98108-3438  
MAIL COUNTRY: UNITED STATES  
LEGAL ORG NAME: VIOX Corp  
LEGAL ORG TYPE: Private  
LEGAL ADDR LINE1: 6701 6TH AVE S  
LEGAL CITY,ST,ZIP: SEATTLE, WA 98108-3438  
LEGAL COUNTRY: UNITED STATES  
LEGAL PHONE NBR: (206)763-2170  
LEGAL EFFECTIVE DATE: 06/12/1996  
LAND ORG NAME: VIOX Corp  
LAND ORG TYPE: Private  
LAND PERSON NAME: Not reported  
LAND ADDR LINE1: 6701 6TH AVE S  
LAND CITY,ST,ZIP: SEATTLE, WA 98108-3438  
LAND COUNTRY: UNITED STATES  
LAND PHONE NBR: (206)763-2170  
OPERATOR ORG NAME: VIOX CORPORATION  
OPERATOR ORG TYPE: Private  
OPERATOR ADDR LINE1: 6701 6TH AVE S  
OPERATOR CITY,ST,ZIP: SEATTLE, WA 98108-3438  
OPERATOR COUNTRY: UNITED STATES  
OPERATOR PHONE NBR: (206)763-2170  
OPERATOR EFFECTIVE DATE: 01/01/1997  
SITE CONTACT NAME: Brent L Brandvig  
SITE CONTACT ADDR LINE1: 6701 6TH AVE S  
SITE CONTACT ZIP: SEATTLE, WA 98108-3438  
SITE CONTACT COUNTRY: UNITED STATES  
SITE CONTACT PHONE NBR: (206)763-2170  
SITE CONTACT EMAIL: Not reported  
FORM CONTACT NAME: Brent L Brandvig  
FORM CONTACT ADDR LINE1: 6701 6TH AVE S

Map ID  
Direction  
Distance  
Elevation

MAP FINDINGS

Site

Database(s)

EDR ID Number  
EPA ID Number

**VIOX CORP (Continued)**

**1000438851**

FORM CONTACT CITY,ST,ZIP: SEATTLE, WA 98108-3438  
FORM CONTACT COUNTRY: UNITED STATES  
FORM CONTACT PHONE NBR: (206)763-2170  
FORM CONTACT EMAIL: bbrandvig@viox.com  
GEN STATUS CD: LQG  
MONTHLY GENERATION: TRUE  
BATCH GENERATION: FALSE  
ONE TIME GENERATION: FALSE  
TRANSPORTS OWN WASTE: FALSE  
TRANSPORTS OTHRS WASTE: FALSE  
RECYCLER ONSITE: FALSE  
TRANSFER FACILITY: FALSE  
OTHER EXEMPTION: Not reported  
UW BATTERY GEN: FALSE  
USED OIL TRANSPORTER: FALSE  
USED OIL TRANSFER FACILITY: FALSE  
USED OIL PROCESSOR: FALSE  
USED OIL REREFINER: FALSE  
USED OIL FUEL MRKTR DIRECTS SHPMNTS: FALSE  
USED OIL FUEL MRKTR MEETS SPECS: FALSE

[Click this hyperlink](#) while viewing on your computer to access  
3 additional WA MANIFEST: record(s) in the EDR Site Report.

VCP:

edr\_fstat: WA  
edr\_fzip: 98108-3438  
edr\_fcnty: KING COUNTY  
edr\_zip: Not reported  
Facility ID: 3856995  
VCP Status: Not reported  
VCP: Yes  
Ecology Status: Not reported  
NFA Type: NFA-Voluntary Cleanup Program Review  
Date NFA: 8/2/2001  
Rank: Not reported

**Z135  
NNW  
1/8-1/4  
0.246 mi.  
1298 ft.**

**VIOX CORPORATION  
601 SO RIVER SEATTLE  
SEATTLE, WA 98108  
Site 3 of 3 in cluster Z**

**WA UST 1007067637  
N/A**

**Relative:  
Higher**

UST:  
Facility ID: 62732399  
Site Id: 852  
UBI: Not reported  
Phone Number: Not reported  
Decimal Latitude: 47.544310000000003  
Decimal Longitude: -122.327366

**Actual:  
11 ft.**

Tank Name: 1  
Tag Number: Not reported  
Tank Status: Closed in Place  
Tank Status Date: 08/06/1996  
Tank Install Date: 00/31/1964  
Tank Closure Date: Not reported

Map ID  
Direction  
Distance  
Elevation

MAP FINDINGS

Site

Database(s)

EDR ID Number  
EPA ID Number

**VIOX CORPORATION (Continued)**

**1007067637**

Capacity Range: Not reported  
Tank Permit Expiration Date: Not reported  
Tank Upgrade Date: Not reported  
Tank Spill Prevention: Not reported  
Tank Overfill Prevention: Not reported  
Tank Material: Steel  
Tank Construction: Not reported  
Tank Tightness Test: Not reported  
Tank Corrosion Protection: Not reported  
Tank Manifold: Not reported  
Tank Release Detection: Not reported  
Tank SFC Type: Not reported  
Pipe Material: Not reported  
Pipe Construction: Double Wall Pipe  
Pipe Primary Release Detection: Not reported  
Pipe Second Release Detection: Not reported  
Pipe Corrosion Protection: Not reported  
Pipe Pumping System: Not reported  
Responsible Unit: NORTHWEST  
Dispencer/Pump SFC Type: Not reported

Tank Name: 2  
Tag Number: Not reported  
Tank Status: Closed in Place  
Tank Status Date: 08/06/1996  
Tank Install Date: 00/31/1964  
Tank Closure Date: Not reported  
Capacity Range: Not reported  
Tank Permit Expiration Date: Not reported  
Tank Upgrade Date: Not reported  
Tank Spill Prevention: Not reported  
Tank Overfill Prevention: Not reported  
Tank Material: Steel  
Tank Construction: Not reported  
Tank Tightness Test: Not reported  
Tank Corrosion Protection: Not reported  
Tank Manifold: Not reported  
Tank Release Detection: Not reported  
Tank SFC Type: Not reported  
Pipe Material: Not reported  
Pipe Construction: Double Wall Pipe  
Pipe Primary Release Detection: Not reported  
Pipe Second Release Detection: Not reported  
Pipe Corrosion Protection: Not reported  
Pipe Pumping System: Not reported  
Responsible Unit: NORTHWEST  
Dispencer/Pump SFC Type: Not reported

Map ID  
 Direction  
 Distance  
 Elevation

MAP FINDINGS

Site

Database(s)

EDR ID Number  
 EPA ID Number

**AA136**     **UNITED IRON WORKS INC**  
**SW**        **7421 5TH AVE SO**  
**1/8-1/4**    **SEATTLE, WA 98108**  
**0.247 mi.**  
**1302 ft.**    **Site 1 of 2 in cluster AA**

**WA UST**    **U001122229**  
**N/A**

**Relative:**  
**Lower**

UST:  
 Facility ID:            78714998  
 Site Id:                1019  
 UBI:                    Not reported  
 Phone Number:        2067673630  
 Decimal Latitude:     47.536209999999997  
 Decimal Longitude:   -122.3279

**Actual:**  
**7 ft.**

Tank Name:            1  
 Tag Number:          Not reported  
 Tank Status:          Removed  
 Tank Status Date:    08/06/1996  
 Tank Install Date:    00/01/1961  
 Tank Closure Date:   Not reported  
 Capacity Range:      111 TO 1,100 Gallons  
 Tank Permit Expiration Date: 02/08/1994  
 Tank Upgrade Date:   Not reported  
 Tank Spill Prevention: None  
 Tank Overfill Prevention: None  
 Tank Material:        Not reported  
 Tank Construction:   Single Wall Tank  
 Tank Tightness Test: Not reported  
 Tank Corrosion Protection: None  
 Tank Manifold:        Not reported  
 Tank Release Detection: Not reported  
 Tank SFC Type:        Not reported  
 Pipe Material:         Not reported  
 Pipe Construction:    Single Wall Pipe  
 Pipe Primary Release Detection: Automatic Line Leak Detector (ALLD)  
 Pipe Second Release Detection: Not reported  
 Pipe Corrosion Protection: None  
 Pipe Pumping System: Not reported  
 Responsible Unit:     NORTHWEST  
 Dispencer/Pump SFC Type: Not reported

**AA137**     **UNITED IRON WORKS INC**  
**SW**        **7421 5TH AVE S**  
**1/8-1/4**    **SEATTLE, WA**  
**0.247 mi.**  
**1302 ft.**    **Site 2 of 2 in cluster AA**

**RCRA-CESQG**    **1001600537**  
**FINDS**            **WAH000008482**  
**WA ALLSITES**  
**WA MANIFEST**  
**WA NPDES**

**Relative:**  
**Lower**

RCRA-CESQG:  
 Date form received by agency: 03/14/2012  
 Facility name:         UNITED IRON WORKS INC  
 Facility address:       7421 5TH AVE S  
                              SEATTLE, WA 98108  
 EPA ID:                WAH000008482  
 Mailing address:      PO BOX 81023  
                              SEATTLE, WA 98108  
 Contact:                DWIGHT JACOBS  
 Contact address:      PO BOX 81023  
                              SEATTLE, WA 98108  
 Contact country:      US  
 Contact telephone:    2067673630 115

**Actual:**  
**7 ft.**

Map ID  
Direction  
Distance  
Elevation

MAP FINDINGS

Site

Database(s)

EDR ID Number  
EPA ID Number

**UNITED IRON WORKS INC (Continued)**

**1001600537**

Contact email: Not reported  
EPA Region: 10  
Land type: Private  
Classification: Conditionally Exempt Small Quantity Generator  
Description: Handler: generates 100 kg or less of hazardous waste per calendar month, and accumulates 1000 kg or less of hazardous waste at any time; or generates 1 kg or less of acutely hazardous waste per calendar month, and accumulates at any time: 1 kg or less of acutely hazardous waste; or 100 kg or less of any residue or contaminated soil, waste or other debris resulting from the cleanup of a spill, into or on any land or water, of acutely hazardous waste; or generates 100 kg or less of any residue or contaminated soil, waste or other debris resulting from the cleanup of a spill, into or on any land or water, of acutely hazardous waste during any calendar month, and accumulates at any time: 1 kg or less of acutely hazardous waste; or 100 kg or less of any residue or contaminated soil, waste or other debris resulting from the cleanup of a spill, into or on any land or water, of acutely hazardous waste

Owner/Operator Summary:

Owner/operator name: UNITED IRON WORKS INC  
Owner/operator address: PO BOX 81023  
SEATTLE, WA 98108  
Owner/operator country: US  
Owner/operator telephone: Not reported  
Legal status: Private  
Owner/Operator Type: Owner  
Owner/Op start date: 05/19/1999  
Owner/Op end date: Not reported

Owner/operator name: UNITED IRON WORKS INC  
Owner/operator address: PO BOX 81023  
SEATTLE, 98108  
Owner/operator country: US  
Owner/operator telephone: (206)767-3630 1  
Legal status: Private  
Owner/Operator Type: Operator  
Owner/Op start date: 05/19/1999  
Owner/Op end date: Not reported

Owner/operator name: UNITED IRON WORKS INC  
Owner/operator address: PO BOX 81023  
SEATTLE, 98108  
Owner/operator country: US  
Owner/operator telephone: (206)767-3630  
Legal status: Private  
Owner/Operator Type: Owner  
Owner/Op start date: 05/19/1999  
Owner/Op end date: Not reported

Owner/operator name: JOE D  
Owner/operator address: PO BOX 81023  
SEATTLE, WA 98108  
Owner/operator country: US  
Owner/operator telephone: (206)767-3630  
Legal status: Private  
Owner/Operator Type: Owner



Map ID  
Direction  
Distance  
Elevation

MAP FINDINGS

Site

Database(s)

EDR ID Number  
EPA ID Number

**UNITED IRON WORKS INC (Continued)**

**1001600537**

Owner/Op start date: 05/19/1999  
Owner/Op end date: Not reported

Owner/operator name: DWIGHT J  
Owner/operator address: PO BOX 81023  
SEATTLE, WA 98108

Owner/operator country: US  
Owner/operator telephone: (206)767-3630  
Legal status: Private  
Owner/Operator Type: Operator  
Owner/Op start date: 05/19/1999  
Owner/Op end date: Not reported

Owner/operator name: UNITED IRON WORKS INC  
Owner/operator address: PO BOX 81023  
SEATTLE, WA 98108

Owner/operator country: US  
Owner/operator telephone: Not reported  
Legal status: Private  
Owner/Operator Type: Operator  
Owner/Op start date: 05/19/1999  
Owner/Op end date: Not reported

Handler Activities Summary:

U.S. importer of hazardous waste: No  
Mixed waste (haz. and radioactive): No  
Recycler of hazardous waste: No  
Transporter of hazardous waste: No  
Treater, storer or disposer of HW: No  
Underground injection activity: No  
On-site burner exemption: No  
Furnace exemption: No  
Used oil fuel burner: No  
Used oil processor: No  
User oil refiner: No  
Used oil fuel marketer to burner: No  
Used oil Specification marketer: No  
Used oil transfer facility: No  
Used oil transporter: No

Historical Generators:

Date form received by agency: 02/11/2011  
Facility name: UNITED IRON WORKS INC  
Classification: Conditionally Exempt Small Quantity Generator

Date form received by agency: 01/26/2010  
Facility name: UNITED IRON WORKS INC  
Classification: Conditionally Exempt Small Quantity Generator

Date form received by agency: 12/31/2007  
Facility name: UNITED IRON WORKS INC  
Classification: Not a generator, verified

Date form received by agency: 12/31/2005  
Facility name: UNITED IRON WORKS INC  
Classification: Not a generator, verified

Map ID  
Direction  
Distance  
Elevation

MAP FINDINGS

Site

Database(s)

EDR ID Number  
EPA ID Number

**UNITED IRON WORKS INC (Continued)**

**1001600537**

Date form received by agency: 12/31/2003  
Facility name: UNITED IRON WORKS INC  
Classification: Not a generator, verified

**Hazardous Waste Summary:**

Waste code: WSQG  
Waste name: A placeholder to allow BR submission to validate. In WA State, Conditionally Exempt Small Quantity Generators (Called SQG in WA) are not required to report waste streams, so no valid State or Fed codes are available for reporting to BR.

Violation Status: No violations found

**Evaluation Action Summary:**

Evaluation date: 01/15/2013  
Evaluation: FOCUSED COMPLIANCE INSPECTION  
Area of violation: Not reported  
Date achieved compliance: Not reported  
Evaluation lead agency: State

**FINDS:**

Registry ID: 110005395367

**Environmental Interest/Information System**

Washington Facility / Site Identification System (WA-FSIS) provides a means to query and display data maintained by the Washington Department of Ecology. This system contains key information for each facility/site that is currently, or has been, of interest to the Air Quality, Dam Safety, Hazardous Waste, Toxics Cleanup, and Water Quality Programs.

RCRAInfo is a national information system that supports the Resource Conservation and Recovery Act (RCRA) program through the tracking of events and activities related to facilities that generate, transport, and treat, store, or dispose of hazardous waste. RCRAInfo allows RCRA program staff to track the notification, permit, compliance, and corrective action activities required under RCRA.

US National Pollutant Discharge Elimination System (NPDES) module of the Compliance Information System (ICIS) tracks surface water permits issued under the Clean Water Act. Under NPDES, all facilities that discharge pollutants from any point source into waters of the United States are required to obtain a permit. The permit will likely contain limits on what can be discharged, impose monitoring and reporting requirements, and include other provisions to ensure that the discharge does not adversely affect water quality.

**HAZARDOUS WASTE BIENNIAL REPORTER**

PCS (Permit Compliance System) is a computerized management information system that contains data on National Pollutant Discharge Elimination System (NPDES) permit holding facilities. PCS tracks the permit, compliance, and enforcement status of NPDES facilities.

Map ID  
Direction  
Distance  
Elevation

MAP FINDINGS

Site

Database(s)

EDR ID Number  
EPA ID Number

UNITED IRON WORKS INC (Continued)

1001600537

ALLSITES:

Facility Id:	78714998
Latitude:	47.53621
Longitude:	-122.3279
Ecology Interest Type Code:	LSC
Facility ID:	78714998
Facility Company:	United Iron Works Inc
Interaction:	I
Interaction 1:	UST
Interaction 2:	Underground Storage Tank
Ecology Program:	TOXICS
Program Data:	ISIS
Facility Alt.:	Not reported
Program ID:	1019
Date Interaction:	01/01/1961
Date Interaction 3:	01/01/1961
Facility ID:	78714998
Facility Company:	United Iron Works Inc
Interaction:	A
Interaction 1:	HWG
Interaction 2:	Hazardous Waste Generator
Ecology Program:	HAZWASTE
Program Data:	TURBOWASTE
Facility Alt.:	United Iron Works Inc
Program ID:	WAH000008482
Date Interaction:	05/19/1999
Date Interaction 3:	05/19/1999
Facility ID:	78714998
Facility Company:	United Iron Works Inc
Interaction:	A
Interaction 1:	INDUSTGP
Interaction 2:	Industrial SW GP
Ecology Program:	WATQUAL
Program Data:	PARIS
Facility Alt.:	UNITED IRON WORKS
Program ID:	WAR002137
Date Interaction:	12/27/1994
Date Interaction 3:	12/27/1994
Facility ID:	78714998
Facility Company:	United Iron Works Inc
Interaction:	I
Interaction 1:	LSC
Interaction 2:	Local Source Control
Ecology Program:	HAZWASTE
Program Data:	LSC
Facility Alt.:	United Iron Works Inc
Program ID:	Not reported
Date Interaction:	08/12/2010
Date Interaction 3:	08/12/2010
Facility Id:	78714998
Latitude:	47.53621
Longitude:	-122.3279

Map ID  
Direction  
Distance  
Elevation

MAP FINDINGS

Site

Database(s)

EDR ID Number  
EPA ID Number

**UNITED IRON WORKS INC (Continued)**

**1001600537**

Ecology Interest Type Code: HWG  
Facility ID: 78714998  
Facility Company: United Iron Works Inc  
Interaction: I  
Interaction 1: UST  
Interaction 2: Underground Storage Tank  
Ecology Program: TOXICS  
Program Data: ISIS  
Facility Alt.: Not reported  
Program ID: 1019  
Date Interaction: 01/01/1961  
Date Interaction 3: 01/01/1961

Facility ID: 78714998  
Facility Company: United Iron Works Inc  
Interaction: A  
Interaction 1: HWG  
Interaction 2: Hazardous Waste Generator  
Ecology Program: HAZWASTE  
Program Data: TURBOWASTE  
Facility Alt.: United Iron Works Inc  
Program ID: WAH000008482  
Date Interaction: 05/19/1999  
Date Interaction 3: 05/19/1999

Facility ID: 78714998  
Facility Company: United Iron Works Inc  
Interaction: A  
Interaction 1: INDUSTGP  
Interaction 2: Industrial SW GP  
Ecology Program: WATQUAL  
Program Data: PARIS  
Facility Alt.: UNITED IRON WORKS  
Program ID: WAR002137  
Date Interaction: 12/27/1994  
Date Interaction 3: 12/27/1994

Facility ID: 78714998  
Facility Company: United Iron Works Inc  
Interaction: I  
Interaction 1: LSC  
Interaction 2: Local Source Control  
Ecology Program: HAZWASTE  
Program Data: LSC  
Facility Alt.: United Iron Works Inc  
Program ID: Not reported  
Date Interaction: 08/12/2010  
Date Interaction 3: 08/12/2010

Facility Id: 78714998  
Latitude: 47.53621  
Longitude: -122.3279  
Ecology Interest Type Code: INDUSTGP  
Facility ID: 78714998  
Facility Company: United Iron Works Inc  
Interaction: I

Map ID  
Direction  
Distance  
Elevation

MAP FINDINGS

Site

Database(s)

EDR ID Number  
EPA ID Number

**UNITED IRON WORKS INC (Continued)**

**1001600537**

Interaction 1: UST  
Interaction 2: Underground Storage Tank  
Ecology Program: TOXICS  
Program Data: ISIS  
Facility Alt.: Not reported  
Program ID: 1019  
Date Interaction: 01/01/1961  
Date Interaction 3: 01/01/1961

Facility ID: 78714998  
Facility Company: United Iron Works Inc  
Interaction: A  
Interaction 1: HWG  
Interaction 2: Hazardous Waste Generator  
Ecology Program: HAZWASTE  
Program Data: TURBOWASTE  
Facility Alt.: United Iron Works Inc  
Program ID: WAH000008482  
Date Interaction: 05/19/1999  
Date Interaction 3: 05/19/1999

Facility ID: 78714998  
Facility Company: United Iron Works Inc  
Interaction: A  
Interaction 1: INDUSTGP  
Interaction 2: Industrial SW GP  
Ecology Program: WATQUAL  
Program Data: PARIS  
Facility Alt.: UNITED IRON WORKS  
Program ID: WAR002137  
Date Interaction: 12/27/1994  
Date Interaction 3: 12/27/1994

Facility ID: 78714998  
Facility Company: United Iron Works Inc  
Interaction: I  
Interaction 1: LSC  
Interaction 2: Local Source Control  
Ecology Program: HAZWASTE  
Program Data: LSC  
Facility Alt.: United Iron Works Inc  
Program ID: Not reported  
Date Interaction: 08/12/2010  
Date Interaction 3: 08/12/2010

Facility Id: 78714998  
Latitude: 47.53621  
Longitude: -122.3279  
Ecology Interest Type Code: UST  
Facility ID: 78714998  
Facility Company: United Iron Works Inc  
Interaction: I  
Interaction 1: UST  
Interaction 2: Underground Storage Tank  
Ecology Program: TOXICS  
Program Data: ISIS

Map ID  
Direction  
Distance  
Elevation

MAP FINDINGS

Site

Database(s)

EDR ID Number  
EPA ID Number

**UNITED IRON WORKS INC (Continued)**

**1001600537**

Facility Alt.:	Not reported
Program ID:	1019
Date Interaction:	01/01/1961
Date Interaction 3:	01/01/1961
Facility ID:	78714998
Facility Company:	United Iron Works Inc
Interaction:	A
Interaction 1:	HWG
Interaction 2:	Hazardous Waste Generator
Ecology Program:	HAZWASTE
Program Data:	TURBOWASTE
Facility Alt.:	United Iron Works Inc
Program ID:	WAH000008482
Date Interaction:	05/19/1999
Date Interaction 3:	05/19/1999
Facility ID:	78714998
Facility Company:	United Iron Works Inc
Interaction:	A
Interaction 1:	INDUSTGP
Interaction 2:	Industrial SW GP
Ecology Program:	WATQUAL
Program Data:	PARIS
Facility Alt.:	UNITED IRON WORKS
Program ID:	WAR002137
Date Interaction:	12/27/1994
Date Interaction 3:	12/27/1994
Facility ID:	78714998
Facility Company:	United Iron Works Inc
Interaction:	I
Interaction 1:	LSC
Interaction 2:	Local Source Control
Ecology Program:	HAZWASTE
Program Data:	LSC
Facility Alt.:	United Iron Works Inc
Program ID:	Not reported
Date Interaction:	08/12/2010
Date Interaction 3:	08/12/2010

**WA MANIFEST:**

Facility Site ID Number:	78714998
SWC Desc:	Not reported
FWC Desc:	Not reported
Form Comm:	Not reported
Data Year:	2011
Permit by Rule:	False
Treatment by Generator:	False
Mixed radioactive waste:	False
Importer of hazardous waste:	False
Immediate recycler:	False
Treatment/Storage/Disposal/Recycling Facility:	False
Generator of dangerous fuel waste:	False
Generator marketing to burner:	False
"Other marketers (i.e., blender, distributor, etc.)":	False

Map ID  
Direction  
Distance  
Elevation

MAP FINDINGS

Site

Database(s)

EDR ID Number  
EPA ID Number

**UNITED IRON WORKS INC (Continued)**

**1001600537**

Utility boiler burner: False  
Industry boiler burner: False  
Industrial Furnace: False  
Smelter defferal: False  
Universal waste - batteries - generate: False  
Universal waste - thermostats - generate: False  
Universal waste - mercury - generate: False  
Universal waste - lamps - generate: False  
Universal waste - batteries - accumulate: False  
Universal waste - thermostats - accumulate: False  
Universal waste - mercury - accumulate: False  
Universal waste - lamps - accumulate: False  
Destination Facility for Universal Waste: False  
Off-specification used oil burner - utility boiler: False  
Off-specification used oil burner - industrial boiler: False  
Off-specification used oil burner - industrial furnace: False  
EPA ID: WAH000008482  
Facility Address 2: Not reported  
TAX REG NBR: 578019770  
NAICS CD: 332312  
BUSINESS TYPE: Not reported  
MAIL NAME: United Iron Works Inc  
MAIL ADDR LINE1: PO Box 81023  
MAIL CITY,ST,ZIP: SEATTLE, WA 98108  
MAIL COUNTRY: UNITED STATES  
LEGAL ORG NAME: United Iron Works Inc  
LEGAL ORG TYPE: Private  
LEGAL ADDR LINE1: PO Box 81023  
LEGAL CITY,ST,ZIP: SEATTLE, WA 98108  
LEGAL COUNTRY: UNITED STATES  
LEGAL PHONE NBR: (206)767-3630  
LEGAL EFFECTIVE DATE: 05/19/1999  
LAND ORG NAME: United Iron Works Inc  
LAND ORG TYPE: Private  
LAND PERSON NAME: Joe D'Amico  
LAND ADDR LINE1: PO Box 81023  
LAND CITY,ST,ZIP: SEATTLE, WA 98108  
LAND COUNTRY: UNITED STATES  
LAND PHONE NBR: (206)767-3630  
OPERATOR ORG NAME: United Iron Works Inc  
OPERATOR ORG TYPE: Private  
OPERATOR ADDR LINE1: PO Box 81023  
OPERATOR CITY,ST,ZIP: SEATTLE, WA 98108  
OPERATOR COUNTRY: UNITED STATES  
OPERATOR PHONE NBR: (206)767-3630 115  
OPERATOR EFFECTIVE DATE: 05/19/1999  
SITE CONTACT NAME: Dwight Jacobs  
SITE CONTACT ADDR LINE1: PO Box 81023  
SITE CONTACT ZIP: SEATTLE, WA 98108  
SITE CONTACT COUNTRY: UNITED STATES  
SITE CONTACT PHONE NBR: (206)767-3630 115  
SITE CONTACT EMAIL: Not reported  
FORM CONTACT NAME: Dwight Jacobs  
FORM CONTACT ADDR LINE1: PO Box 81023  
FORM CONTACT CITY,ST,ZIP: SEATTLE, WA 98108  
FORM CONTACT COUNTRY: UNITED STATES  
FORM CONTACT PHONE NBR: (206)767-3630 115

Map ID  
Direction  
Distance  
Elevation

MAP FINDINGS

Site

Database(s)

EDR ID Number  
EPA ID Number

**UNITED IRON WORKS INC (Continued)**

**1001600537**

FORM CONTACT EMAIL: office@united-iron.com  
GEN STATUS CD: SQG  
MONTHLY GENERATION: False  
BATCH GENERATION: True  
ONE TIME GENERATION: False  
TRANSPORTS OWN WASTE: False  
TRANSPORTS OTHRS WASTE: False  
RECYCLER ONSITE: False  
TRANSFER FACILITY: False  
OTHER EXEMPTION: Not reported  
UW BATTERY GEN: False  
USED OIL TRANSPORTER: False  
USED OIL TRANSFER FACILITY: False  
USED OIL PROCESSOR: False  
USED OIL REREFINER: False  
USED OIL FUEL MRKTR DIRECTS SHPMNTS: False  
USED OIL FUEL MRKTR MEETS SPECS: False

Facility Site ID Number: 78714998  
SWC Desc: Not reported  
FWC Desc: Not reported  
Form Comm: Not reported  
Data Year: Not reported  
Permit by Rule: False  
Treatment by Generator: False  
Mixed radioactive waste: False  
Importer of hazardous waste: False  
Immediate recycler: False  
Treatment/Storage/Disposal/Recycling Facility: False  
Generator of dangerous fuel waste: False  
Generator marketing to burner: False  
"Other marketers (i.e., blender, distributor, etc.)": False  
Utility boiler burner: False  
Industry boiler burner: False  
Industrial Furnace: False  
Smelter defferal: False  
Universal waste - batteries - generate: False  
Universal waste - thermostats - generate: False  
Universal waste - mercury - generate: False  
Universal waste - lamps - generate: False  
Universal waste - batteries - accumulate: False  
Universal waste - thermostats - accumulate: False  
Universal waste - mercury - accumulate: False  
Universal waste - lamps - accumulate: False  
Destination Facility for Universal Waste: False  
Off-specification used oil burner - utility boiler: False  
Off-specification used oil burner - industrial boiler: False  
Off-specification used oil burner - industrial furnace: False  
EPA ID: WAH000008482  
Facility Address 2: Not reported  
TAX REG NBR: 578019770  
NAICS CD: 332312  
BUSINESS TYPE: Not reported  
MAIL NAME: United Iron Works Inc  
MAIL ADDR LINE1: PO Box 81023  
MAIL CITY,ST,ZIP: SEATTLE, WA 98108  
MAIL COUNTRY: UNITED STATES



Map ID  
Direction  
Distance  
Elevation

MAP FINDINGS

Site

Database(s)

EDR ID Number  
EPA ID Number

**UNITED IRON WORKS INC (Continued)**

**1001600537**

LEGAL ORG NAME: United Iron Works Inc  
LEGAL ORG TYPE: Private  
LEGAL ADDR LINE1: PO Box 81023  
LEGAL CITY,ST,ZIP: SEATTLE, WA 98108  
LEGAL COUNTRY: UNITED STATES  
LEGAL PHONE NBR: (206)767-3630  
LEGAL EFFECTIVE DATE: 05/19/1999  
LAND ORG NAME: United Iron Works Inc  
LAND ORG TYPE: Private  
LAND PERSON NAME: Joe D'Amico  
LAND ADDR LINE1: PO Box 81023  
LAND CITY,ST,ZIP: SEATTLE, WA 98108  
LAND COUNTRY: UNITED STATES  
LAND PHONE NBR: (206)767-3630  
OPERATOR ORG NAME: United Iron Works Inc  
OPERATOR ORG TYPE: Private  
OPERATOR ADDR LINE1: PO Box 81023  
OPERATOR CITY,ST,ZIP: SEATTLE, WA 98108  
OPERATOR COUNTRY: UNITED STATES  
OPERATOR PHONE NBR: (206)767-3630 115  
OPERATOR EFFECTIVE DATE: 05/19/1999  
SITE CONTACT NAME: Dwight Jacobs  
SITE CONTACT ADDR LINE1: PO Box 81023  
SITE CONTACT ZIP: SEATTLE, WA 98108  
SITE CONTACT COUNTRY: UNITED STATES  
SITE CONTACT PHONE NBR: (206)767-3630 115  
SITE CONTACT EMAIL: Not reported  
FORM CONTACT NAME: Dwight Jacobs  
FORM CONTACT ADDR LINE1: PO Box 81023  
FORM CONTACT CITY,ST,ZIP: SEATTLE, WA 98108  
FORM CONTACT COUNTRY: UNITED STATES  
FORM CONTACT PHONE NBR: (206)767-3630 115  
FORM CONTACT EMAIL: office@united-iron.com  
GEN STATUS CD: SQG  
MONTHLY GENERATION: False  
BATCH GENERATION: False  
ONE TIME GENERATION: False  
TRANSPORTS OWN WASTE: False  
TRANSPORTS OTHRS WASTE: False  
RECYCLER ONSITE: False  
TRANSFER FACILITY: False  
OTHER EXEMPTION: Not reported  
UW BATTERY GEN: False  
USED OIL TRANSPORTER: False  
USED OIL TRANSFER FACILITY: False  
USED OIL PROCESSOR: False  
USED OIL REREFINER: False  
USED OIL FUEL MRKTR DIRECTS SHPMNTS: False  
USED OIL FUEL MRKTR MEETS SPECS: False  
  
Facility Site ID Number: 78714998  
SWC Desc: Not reported  
FWC Desc: Not reported  
Form Comm: Not reported  
Data Year: Not reported  
Permit by Rule: No  
Treatment by Generator: No

Map ID  
Direction  
Distance  
Elevation

MAP FINDINGS

Site

Database(s)

EDR ID Number  
EPA ID Number

**UNITED IRON WORKS INC (Continued)**

**1001600537**

Mixed radioactive waste: No  
Importer of hazardous waste: No  
Immediate recycler: No  
Treatment/Storage/Disposal/Recycling Facility: No  
Generator of dangerous fuel waste: No  
Generator marketing to burner: No  
"Other marketers (i.e., blender, distributor, etc.)": No  
Utility boiler burner: No  
Industry boiler burner: No  
Industrial Furnace: No  
Smelter deferral: No  
Universal waste - batteries - generate: No  
Universal waste - thermostats - generate: No  
Universal waste - mercury - generate: No  
Universal waste - lamps - generate: No  
Universal waste - batteries - accumulate: No  
Universal waste - thermostats - accumulate: No  
Universal waste - mercury - accumulate: No  
Universal waste - lamps - accumulate: No  
Destination Facility for Universal Waste: No  
Off-specification used oil burner - utility boiler: No  
Off-specification used oil burner - industrial boiler: No  
Off-specification used oil burner - industrial furnace: No  
EPA ID: WAH000008482  
Facility Address 2: Not reported  
TAX REG NBR: 578019770  
NAICS CD: 332312  
BUSINESS TYPE: Not reported  
MAIL NAME: United Iron Works Inc  
MAIL ADDR LINE1: PO Box 81023  
MAIL CITY,ST,ZIP: SEATTLE, WA 98108  
MAIL COUNTRY: UNITED STATES  
LEGAL ORG NAME: United Iron Works Inc  
LEGAL ORG TYPE: Private  
LEGAL ADDR LINE1: PO Box 81023  
LEGAL CITY,ST,ZIP: SEATTLE, WA 98108  
LEGAL COUNTRY: UNITED STATES  
LEGAL PHONE NBR: (206)767-3630  
LEGAL EFFECTIVE DATE: 05/19/1999  
LAND ORG NAME: United Iron Works Inc  
LAND ORG TYPE: Private  
LAND PERSON NAME: Joe D'Amico  
LAND ADDR LINE1: PO Box 81023  
LAND CITY,ST,ZIP: SEATTLE, WA 98108  
LAND COUNTRY: UNITED STATES  
LAND PHONE NBR: (206)767-3630  
OPERATOR ORG NAME: United Iron Works Inc  
OPERATOR ORG TYPE: Private  
OPERATOR ADDR LINE1: PO Box 81023  
OPERATOR CITY,ST,ZIP: SEATTLE, WA 98108  
OPERATOR COUNTRY: UNITED STATES  
OPERATOR PHONE NBR: (206)767-3630 115  
OPERATOR EFFECTIVE DATE: 05/19/1999  
SITE CONTACT NAME: Dwight Jacobs  
SITE CONTACT ADDR LINE1: PO Box 81023  
SITE CONTACT ZIP: SEATTLE, WA 98108  
SITE CONTACT COUNTRY: UNITED STATES

Map ID  
Direction  
Distance  
Elevation

MAP FINDINGS

Site

Database(s)

EDR ID Number  
EPA ID Number

**UNITED IRON WORKS INC (Continued)**

**1001600537**

SITE CONTACT PHONE NBR: (206)767-3630 115  
SITE CONTACT EMAIL: Not reported  
FORM CONTACT NAME: Dwight Jacobs  
FORM CONTACT ADDR LINE1: PO Box 81023  
FORM CONTACT CITY,ST,ZIP: SEATTLE, WA 98108  
FORM CONTACT COUNTRY: UNITED STATES  
FORM CONTACT PHONE NBR: (206)767-3630 115  
FORM CONTACT EMAIL: office@united-iron.com  
GEN STATUS CD: SQG  
MONTHLY GENERATION: No  
BATCH GENERATION: No  
ONE TIME GENERATION: No  
TRANSPORTS OWN WASTE: No  
TRANSPORTS OTHRS WASTE: No  
RECYCLER ONSITE: No  
TRANSFER FACILITY: No  
OTHER EXEMPTION: Not reported  
UW BATTERY GEN: No  
USED OIL TRANSPORTER: No  
USED OIL TRANSFER FACILITY: No  
USED OIL PROCESSOR: No  
USED OIL REREFINER: No  
USED OIL FUEL MRKTR DIRECTS SHPMNTS: No  
USED OIL FUEL MRKTR MEETS SPECS: No

Facility Site ID Number: 78714998  
SWC Desc: Not reported  
FWC Desc: Not reported  
Form Comm: Not reported  
Data Year: 2008  
Permit by Rule: False  
Treatment by Generator: False  
Mixed radioactive waste: False  
Importer of hazardous waste: False  
Immediate recycler: False  
Treatment/Storage/Disposal/Recycling Facility: False  
Generator of dangerous fuel waste: False  
Generator marketing to burner: False  
"Other marketers (i.e., blender, distributor, etc.)": False  
Utility boiler burner: False  
Industry boiler burner: False  
Industrial Furnace: False  
Smelter defferal: False  
Universal waste - batteries - generate: False  
Universal waste - thermostats - generate: False  
Universal waste - mercury - generate: False  
Universal waste - lamps - generate: False  
Universal waste - batteries - accumulate: False  
Universal waste - thermostats - accumulate: False  
Universal waste - mercury - accumulate: False  
Universal waste - lamps - accumulate: False  
Destination Facility for Universal Waste: False  
Off-specification used oil burner - utility boiler: False  
Off-specification used oil burner - industrial boiler: False  
Off-specification used oil burner - industrial furnace: False  
EPA ID: WAH000008482  
Facility Address 2: Not reported

Map ID  
Direction  
Distance  
Elevation

MAP FINDINGS

Site

Database(s)

EDR ID Number  
EPA ID Number

**UNITED IRON WORKS INC (Continued)**

**1001600537**

TAX REG NBR: 578019770  
NAICS CD: 332312  
BUSINESS TYPE: Not reported  
MAIL NAME: United Iron Works Inc  
MAIL ADDR LINE1: PO Box 81023  
MAIL CITY,ST,ZIP: SEATTLE, WA 98108  
MAIL COUNTRY: UNITED STATES  
LEGAL ORG NAME: United Iron Works Inc  
LEGAL ORG TYPE: Private  
LEGAL ADDR LINE1: PO Box 81023  
LEGAL CITY,ST,ZIP: SEATTLE, WA 98108  
LEGAL COUNTRY: UNITED STATES  
LEGAL PHONE NBR: (206)767-3630  
LEGAL EFFECTIVE DATE: 05/19/1999  
LAND ORG NAME: United Iron Works Inc  
LAND ORG TYPE: Private  
LAND PERSON NAME: Joe D'Amico  
LAND ADDR LINE1: PO Box 81023  
LAND CITY,ST,ZIP: SEATTLE, WA 98108  
LAND COUNTRY: UNITED STATES  
LAND PHONE NBR: (206)767-3630  
OPERATOR ORG NAME: United Iron Works Inc  
OPERATOR ORG TYPE: Private  
OPERATOR ADDR LINE1: PO Box 81023  
OPERATOR CITY,ST,ZIP: SEATTLE, WA 98108  
OPERATOR COUNTRY: UNITED STATES  
OPERATOR PHONE NBR: (206)767-3630 115  
OPERATOR EFFECTIVE DATE: 05/19/1999  
SITE CONTACT NAME: Dwight Jacobs  
SITE CONTACT ADDR LINE1: PO Box 81023  
SITE CONTACT ZIP: SEATTLE, WA 98108  
SITE CONTACT COUNTRY: UNITED STATES  
SITE CONTACT PHONE NBR: (206)767-3630 115  
SITE CONTACT EMAIL: Not reported  
FORM CONTACT NAME: Dwight Jacobs  
FORM CONTACT ADDR LINE1: PO Box 81023  
FORM CONTACT CITY,ST,ZIP: SEATTLE, WA 98108  
FORM CONTACT COUNTRY: UNITED STATES  
FORM CONTACT PHONE NBR: (206)767-3630 115  
FORM CONTACT EMAIL: office@united-iron.com  
GEN STATUS CD: SQG  
MONTHLY GENERATION: False  
BATCH GENERATION: False  
ONE TIME GENERATION: False  
TRANSPORTS OWN WASTE: False  
TRANSPORTS OTHRS WASTE: False  
RECYCLER ONSITE: False  
TRANSFER FACILITY: False  
OTHER EXEMPTION: Not reported  
UW BATTERY GEN: False  
USED OIL TRANSPORTER: False  
USED OIL TRANSFER FACILITY: False  
USED OIL PROCESSOR: False  
USED OIL REREFINER: False  
USED OIL FUEL MRKTR DIRECTS SHPMNTS: False  
USED OIL FUEL MRKTR MEETS SPECS: False

Map ID  
Direction  
Distance  
Elevation

MAP FINDINGS

Site

Database(s)

EDR ID Number  
EPA ID Number

**UNITED IRON WORKS INC (Continued)**

**1001600537**

Facility Site ID Number: 78714998  
SWC Desc: Not reported  
FWC Desc: Not reported  
Form Comm: Not reported  
Data Year: Not reported  
Permit by Rule: FALSE  
Treatment by Generator: FALSE  
Mixed radioactive waste: FALSE  
Importer of hazardous waste: FALSE  
Immediate recycler: FALSE  
Treatment/Storage/Disposal/Recycling Facility: FALSE  
Generator of dangerous fuel waste: FALSE  
Generator marketing to burner: FALSE  
"Other marketers (i.e., blender, distributor, etc.)": FALSE  
Utility boiler burner: FALSE  
Industry boiler burner: FALSE  
Industrial Furnace: FALSE  
Smelter defferal: FALSE  
Universal waste - batteries - generate: FALSE  
Universal waste - thermostats - generate: FALSE  
Universal waste - mercury - generate: FALSE  
Universal waste - lamps - generate: FALSE  
Universal waste - batteries - accumulate: FALSE  
Universal waste - thermostats - accumulate: FALSE  
Universal waste - mercury - accumulate: FALSE  
Universal waste - lamps - accumulate: FALSE  
Destination Facility for Universal Waste: FALSE  
Off-specification used oil burner - utility boiler: FALSE  
Off-specification used oil burner - industrial boiler: FALSE  
Off-specification used oil burner - industrial furnace: FALSE  
EPA ID: WAH000008482  
Facility Address 2: Not reported  
TAX REG NBR: 578019770  
NAICS CD: 332312  
BUSINESS TYPE: Not reported  
MAIL NAME: United Iron Works Inc  
MAIL ADDR LINE1: PO Box 81023  
MAIL CITY,ST,ZIP: SEATTLE, WA 98108  
MAIL COUNTRY: UNITED STATES  
LEGAL ORG NAME: United Iron Works Inc  
LEGAL ORG TYPE: Private  
LEGAL ADDR LINE1: PO Box 81023  
LEGAL CITY,ST,ZIP: SEATTLE, WA 98108  
LEGAL COUNTRY: UNITED STATES  
LEGAL PHONE NBR: (206)767-3630  
LEGAL EFFECTIVE DATE: 05/19/1999  
LAND ORG NAME: United Iron Works Inc  
LAND ORG TYPE: Private  
LAND PERSON NAME: Joe D'Amico  
LAND ADDR LINE1: PO Box 81023  
LAND CITY,ST,ZIP: SEATTLE, WA 98108  
LAND COUNTRY: UNITED STATES  
LAND PHONE NBR: (206)767-3630  
OPERATOR ORG NAME: United Iron Works Inc  
OPERATOR ORG TYPE: Private  
OPERATOR ADDR LINE1: PO Box 81023  
OPERATOR CITY,ST,ZIP: SEATTLE, WA 98108

Map ID  
Direction  
Distance  
Elevation

MAP FINDINGS

Site

Database(s)

EDR ID Number  
EPA ID Number

**UNITED IRON WORKS INC (Continued)**

**1001600537**

OPERATOR COUNTRY: UNITED STATES  
OPERATOR PHONE NBR: (206)767-3630 115  
OPERATOR EFFECTIVE DATE: 05/19/1999  
SITE CONTACT NAME: Dwight Jacobs  
SITE CONTACT ADDR LINE1: PO Box 81023  
SITE CONTACT ZIP: SEATTLE, WA 98108  
SITE CONTACT COUNTRY: UNITED STATES  
SITE CONTACT PHONE NBR: (206)767-3630 115  
SITE CONTACT EMAIL: Not reported  
FORM CONTACT NAME: Dwight Jacobs  
FORM CONTACT ADDR LINE1: PO Box 81023  
FORM CONTACT CITY,ST,ZIP: SEATTLE, WA 98108  
FORM CONTACT COUNTRY: UNITED STATES  
FORM CONTACT PHONE NBR: (206)767-3630 115  
FORM CONTACT EMAIL: office@united-iron.com  
GEN STATUS CD: SQG  
MONTHLY GENERATION: FALSE  
BATCH GENERATION: FALSE  
ONE TIME GENERATION: FALSE  
TRANSPORTS OWN WASTE: FALSE  
TRANSPORTS OTHRS WASTE: FALSE  
RECYCLER ONSITE: FALSE  
TRANSFER FACILITY: FALSE  
OTHER EXEMPTION: Not reported  
UW BATTERY GEN: FALSE  
USED OIL TRANSPORTER: FALSE  
USED OIL TRANSFER FACILITY: FALSE  
USED OIL PROCESSOR: FALSE  
USED OIL REREFINER: FALSE  
USED OIL FUEL MRKTR DIRECTS SHPMNTS: FALSE  
USED OIL FUEL MRKTR MEETS SPECS: FALSE

[Click this hyperlink](#) while viewing on your computer to access  
3 additional WA MANIFEST: record(s) in the EDR Site Report.

**NPDES:**

Facility Status: Active  
Facility Type: Industrial SW GP  
Admin Region: Headquarters  
Date Issued: 10/21/2009  
Latitude: 47.53620999  
Longitude: -122.3279  
Permit ID: WAR002137  
Permit Version: 5  
Permit Status: Active  
Permit SubStatus: Coverage Issued  
Ecology Contact: Robert Wright  
WRIA: Duwamish-Green  
Permit Expiration Date: 01/01/2015  
Effective Date: 01/01/2010

MAP FINDINGS

Map ID			EDR ID Number
Direction			EPA ID Number
Distance			
Elevation	Site	Database(s)	

<b>V138</b> <b>NW</b> <b>1/4-1/2</b> <b>0.256 mi.</b> <b>1353 ft.</b>	<b>ACE TANK &amp; FUELING EQUIPMENT</b> <b>6703 E MARGINAL WAY S</b> <b>SEATTLE, WA 98108</b>  <b>Site 3 of 4 in cluster V</b>	<b>WA ALLSITES</b>	<b>S109824548</b> <b>N/A</b>
---	--	--------------------	---------------------------------

<b>Relative:</b> <b>Lower</b>	<b>ALLSITES:</b> Facility Id: 23854 Latitude: 47.5434940 Longitude: -122.32890 Ecology Interest Type Code: LSC Facility ID: 23854 Facility Company: Ace Tank & Fueling Equipment Interaction: I Interaction 1: LSC Interaction 2: Local Source Control Ecology Program: HAZWASTE Program Data: LSC Facility Alt.: Ace Tank & Fueling Equipment Program ID: Not reported Date Interaction: 01/09/2009 Date Interaction 3: 01/09/2009  Facility/Site Interaction T: 78373 Geographic Location Identifier (Alias Facid): 23854 Interaction (Aka Env Int) Type Code: LSC Interaction (Aka Env Int) Description: Local Source Control Interaction Status: I Federal Program Identifier: Not reported Interaction Start Date: 01/09/2009 Interaction End Date: 04/29/2010 prgm_facil: Ace Tank & Fueling Equipment cur_sys_pr: HAZWASTE cur_sys_nm: LSC
<b>Actual:</b> <b>9 ft.</b>	

<b>139</b> <b>NNW</b> <b>1/4-1/2</b> <b>0.258 mi.</b> <b>1363 ft.</b>	<b>VIOX MCDOWELL SITE</b> <b>551 S RIVER ST</b> <b>SEATTLE, WA 98108</b>	<b>RCRA NonGen / NLR</b> <b>FINDS</b> <b>WA ALLSITES</b> <b>WA CSCSL NFA</b> <b>WA VCP</b>	<b>1001490918</b> <b>WAD988513164</b>
---	--	--	--

<b>Relative:</b> <b>Higher</b>	<b>RCRA NonGen / NLR:</b> Date form received by agency: 10/19/1992 Facility name: VIOX MCDOWELL SITE Facility address: 551 S RIVER ST SEATTLE, WA 98108 EPA ID: WAD988513164 Mailing address: 1011 WESTERN AVE STE 700 SEATTLE, WA 98104-1040 Contact: BURLINGTON ENVI BURLINGTON ENVI Contact address: 1011 WESTERN AVE STE 700 SEATTLE, WA 98104-1040 Contact country: US Contact telephone: (000)000-0000 Contact email: Not reported EPA Region: 10 Classification: Non-Generator Description: Handler: Non-Generators do not presently generate hazardous waste
<b>Actual:</b> <b>10 ft.</b>	

Map ID  
Direction  
Distance  
Elevation

MAP FINDINGS

Site

Database(s)

EDR ID Number  
EPA ID Number

**VIOX MCDOWELL SITE (Continued)**

**1001490918**

Owner/Operator Summary:

Owner/operator name: BURLINGTON ENVI B  
Owner/operator address: 1011 WESTERN AVE STE 700  
SEATTLE, WA 98104  
Owner/operator country: US  
Owner/operator telephone: (000)000-0000  
Legal status: Private  
Owner/Operator Type: Owner  
Owner/Op start date: 02/26/1997  
Owner/Op end date: Not reported

Owner/operator name: PETER R  
Owner/operator address: 1011 WESTERN AVE STE 700  
SEATTLE, WA 98104  
Owner/operator country: US  
Owner/operator telephone: (425)227-7522  
Legal status: Private  
Owner/Operator Type: Operator  
Owner/Op start date: 02/26/1997  
Owner/Op end date: Not reported

Handler Activities Summary:

U.S. importer of hazardous waste: No  
Mixed waste (haz. and radioactive): No  
Recycler of hazardous waste: No  
Transporter of hazardous waste: No  
Treater, storer or disposer of HW: No  
Underground injection activity: No  
On-site burner exemption: No  
Furnace exemption: No  
Used oil fuel burner: No  
Used oil processor: No  
User oil refiner: No  
Used oil fuel marketer to burner: No  
Used oil Specification marketer: No  
Used oil transfer facility: No  
Used oil transporter: No

Violation Status: No violations found

FINDS:

Registry ID: 110005380239

Environmental Interest/Information System

Washington Facility / Site Identification System (WA-FSIS) provides a means to query and display data maintained by the Washington Department of Ecology. This system contains key information for each facility/site that is currently, or has been, of interest to the Air Quality, Dam Safety, Hazardous Waste, Toxics Cleanup, and Water Quality Programs.

RCRAInfo is a national information system that supports the Resource Conservation and Recovery Act (RCRA) program through the tracking of events and activities related to facilities that generate, transport, and treat, store, or dispose of hazardous waste. RCRAInfo allows RCRA program staff to track the notification, permit, compliance, and



Map ID  
Direction  
Distance  
Elevation

MAP FINDINGS

Site

Database(s)

EDR ID Number  
EPA ID Number

**VIOX MCDOWELL SITE (Continued)**

**1001490918**

corrective action activities required under RCRA.

ALLSITES:

Facility Id: 2260  
Latitude: 47.54422  
Longitude: -122.32723  
Ecology Interest Type Code: HWG  
Facility ID: 2260  
Facility Company: Viox McDowell Site  
Interaction: I  
Interaction 1: SCS  
Interaction 2: State Cleanup Site  
Ecology Program: TOXICS  
Program Data: ISIS  
Facility Alt.: Viox McDowell Site  
Program ID: Not reported  
Date Interaction: 05/14/1990  
Date Interaction 3: 05/14/1990

Facility ID: 2260  
Facility Company: Viox McDowell Site  
Interaction: I  
Interaction 1: HWG  
Interaction 2: Hazardous Waste Generator  
Ecology Program: HAZWASTE  
Program Data: TURBOWASTE  
Facility Alt.: Not reported  
Program ID: WAD988513164  
Date Interaction: 10/27/1992  
Date Interaction 3: 10/27/1992

Facility ID: 2260  
Facility Company: Viox McDowell Site  
Interaction: I  
Interaction 1: VOLCLNST  
Interaction 2: Voluntary Cleanup Sites  
Ecology Program: TOXICS  
Program Data: ISIS  
Facility Alt.: Viox McDowell Site  
Program ID: NW0538  
Date Interaction: 08/31/2000  
Date Interaction 3: 08/31/2000

Facility/Site Interaction T: 4026  
Geographic Location Identifier (Alias Facid): 2260  
Interaction (Aka Env Int) Type Code: SCS  
Interaction (Aka Env Int) Description: State Cleanup Site  
Interaction Status: I  
Federal Program Identifier: Not reported  
Interaction Start Date: 05/14/1990  
Interaction End Date: 02/13/1996  
prgm\_facil: Viox McDowell Site  
cur\_sys\_pr: TOXICS  
cur\_sys\_nm: ISIS

Facility/Site Interaction T: 4027

Map ID  
Direction  
Distance  
Elevation

MAP FINDINGS

Site

Database(s)

EDR ID Number  
EPA ID Number

**VIOX MCDOWELL SITE (Continued)**

**1001490918**

Geographic Location Identifier (Alias Facid): 2260  
Interaction (Aka Env Int) Type Code: HWG  
Interaction (Aka Env Int) Description: Hazardous Waste Generator  
Interaction Status: I  
Federal Program Identifier: WAD988513164  
Interaction Start Date: 10/27/1992  
Interaction End Date: 12/31/1992  
prgm\_facil: Not reported  
cur\_sys\_pr: HAZWASTE  
cur\_sys\_nm: TURBOWASTE

Facility/Site Interaction T: 4028  
Geographic Location Identifier (Alias Facid): 2260  
Interaction (Aka Env Int) Type Code: VOLCLNST  
Interaction (Aka Env Int) Description: Voluntary Cleanup Sites  
Interaction Status: I  
Federal Program Identifier: NW0538  
Interaction Start Date: 08/31/2000  
Interaction End Date: 10/07/2002  
prgm\_facil: Viox McDowell Site  
cur\_sys\_pr: TOXICS  
cur\_sys\_nm: ISIS

Facility Id: 2260  
Latitude: 47.54422  
Longitude: -122.32723  
Ecology Interest Type Code: SCS  
Facility ID: 2260  
Facility Company: Viox McDowell Site  
Interaction: I  
Interaction 1: SCS  
Interaction 2: State Cleanup Site  
Ecology Program: TOXICS  
Program Data: ISIS  
Facility Alt.: Viox McDowell Site  
Program ID: Not reported  
Date Interaction: 05/14/1990  
Date Interaction 3: 05/14/1990

Facility ID: 2260  
Facility Company: Viox McDowell Site  
Interaction: I  
Interaction 1: HWG  
Interaction 2: Hazardous Waste Generator  
Ecology Program: HAZWASTE  
Program Data: TURBOWASTE  
Facility Alt.: Not reported  
Program ID: WAD988513164  
Date Interaction: 10/27/1992  
Date Interaction 3: 10/27/1992

Facility ID: 2260  
Facility Company: Viox McDowell Site  
Interaction: I  
Interaction 1: VOLCLNST  
Interaction 2: Voluntary Cleanup Sites

Map ID  
Direction  
Distance  
Elevation

MAP FINDINGS

Site

Database(s)

EDR ID Number  
EPA ID Number

**VIOX MCDOWELL SITE (Continued)**

**1001490918**

Ecology Program:	TOXICS
Program Data:	ISIS
Facility Alt.:	Viox McDowell Site
Program ID:	NW0538
Date Interaction:	08/31/2000
Date Interaction 3:	08/31/2000
Facility/Site Interaction T:	4026
Geographic Location Identifier (Alias Facid):	2260
Interaction (Aka Env Int) Type Code:	SCS
Interaction (Aka Env Int) Description:	State Cleanup Site
Interaction Status:	I
Federal Program Identifier:	Not reported
Interaction Start Date:	05/14/1990
Interaction End Date:	02/13/1996
prgm_facil:	Viox McDowell Site
cur_sys_pr:	TOXICS
cur_sys_nm:	ISIS
Facility/Site Interaction T:	4027
Geographic Location Identifier (Alias Facid):	2260
Interaction (Aka Env Int) Type Code:	HWG
Interaction (Aka Env Int) Description:	Hazardous Waste Generator
Interaction Status:	I
Federal Program Identifier:	WAD988513164
Interaction Start Date:	10/27/1992
Interaction End Date:	12/31/1992
prgm_facil:	Not reported
cur_sys_pr:	HAZWASTE
cur_sys_nm:	TURBOWASTE
Facility/Site Interaction T:	4028
Geographic Location Identifier (Alias Facid):	2260
Interaction (Aka Env Int) Type Code:	VOLCLNST
Interaction (Aka Env Int) Description:	Voluntary Cleanup Sites
Interaction Status:	I
Federal Program Identifier:	NW0538
Interaction Start Date:	08/31/2000
Interaction End Date:	10/07/2002
prgm_facil:	Viox McDowell Site
cur_sys_pr:	TOXICS
cur_sys_nm:	ISIS
Facility Id:	2260
Latitude:	47.54422
Longitude:	-122.32723
Ecology Interest Type Code:	VOLCLNST
Facility ID:	2260
Facility Company:	Viox McDowell Site
Interaction:	I
Interaction 1:	SCS
Interaction 2:	State Cleanup Site
Ecology Program:	TOXICS
Program Data:	ISIS
Facility Alt.:	Viox McDowell Site
Program ID:	Not reported

Map ID  
Direction  
Distance  
Elevation

MAP FINDINGS

Site

Database(s)

EDR ID Number  
EPA ID Number

**VIOX MCDOWELL SITE (Continued)**

**1001490918**

Date Interaction: 05/14/1990  
Date Interaction 3: 05/14/1990  
  
Facility ID: 2260  
Facility Company: Viox McDowell Site  
Interaction: I  
Interaction 1: HWG  
Interaction 2: Hazardous Waste Generator  
Ecology Program: HAZWASTE  
Program Data: TURBOWASTE  
Facility Alt.: Not reported  
Program ID: WAD988513164  
Date Interaction: 10/27/1992  
Date Interaction 3: 10/27/1992

Facility ID: 2260  
Facility Company: Viox McDowell Site  
Interaction: I  
Interaction 1: VOLCLNST  
Interaction 2: Voluntary Cleanup Sites  
Ecology Program: TOXICS  
Program Data: ISIS  
Facility Alt.: Viox McDowell Site  
Program ID: NW0538  
Date Interaction: 08/31/2000  
Date Interaction 3: 08/31/2000

Facility/Site Interaction T: 4026  
Geographic Location Identifier (Alias Facid): 2260  
Interaction (Aka Env Int) Type Code: SCS  
Interaction (Aka Env Int) Description: State Cleanup Site  
Interaction Status: I  
Federal Program Identifier: Not reported  
Interaction Start Date: 05/14/1990  
Interaction End Date: 02/13/1996  
prgm\_facil: Viox McDowell Site  
cur\_sys\_pr: TOXICS  
cur\_sys\_nm: ISIS

Facility/Site Interaction T: 4027  
Geographic Location Identifier (Alias Facid): 2260  
Interaction (Aka Env Int) Type Code: HWG  
Interaction (Aka Env Int) Description: Hazardous Waste Generator  
Interaction Status: I  
Federal Program Identifier: WAD988513164  
Interaction Start Date: 10/27/1992  
Interaction End Date: 12/31/1992  
prgm\_facil: Not reported  
cur\_sys\_pr: HAZWASTE  
cur\_sys\_nm: TURBOWASTE

Facility/Site Interaction T: 4028  
Geographic Location Identifier (Alias Facid): 2260  
Interaction (Aka Env Int) Type Code: VOLCLNST  
Interaction (Aka Env Int) Description: Voluntary Cleanup Sites  
Interaction Status: I  
Federal Program Identifier: NW0538

Map ID  
Direction  
Distance  
Elevation

MAP FINDINGS

Site

Database(s)

EDR ID Number  
EPA ID Number

**VIOX MCDOWELL SITE (Continued)**

**1001490918**

Interaction Start Date: 08/31/2000  
Interaction End Date: 10/07/2002  
prgm\_facil: Viox McDowell Site  
cur\_sys\_pr: TOXICS  
cur\_sys\_nm: ISIS

**CSCSL NFA:**

Facility/Site Id: 2260  
CS Id: 1278  
NFA Date: 05/08/2002  
Rank: 5  
VCP: Yes  
Latitude: 47.544220000000003  
Longitude: -122.32723

**VCP:**

edr\_fstat: WA  
edr\_fzip: 98108  
edr\_fcnty: KING COUNTY  
edr\_zip: Not reported  
Facility ID: 2260  
VCP Status: Not reported  
VCP: Yes  
Ecology Status: Not reported  
NFA Type: NFA-Voluntary Cleanup Program Review, Remedy Failure  
Date NFA: 5/8/2002,  
Rank: 5

**V140  
NW  
1/4-1/2  
0.262 mi.  
1382 ft.**

**SEATTLE DISTRIBUTION CTR  
6701 E MARGINAL WAY S  
SEATTLE, WA 98108**

**WA ALLSITES S110276334  
N/A**

**Site 4 of 4 in cluster V**

**Relative:  
Lower**

**ALLSITES:**

Facility Id: 9585  
Latitude: 47.542171  
Longitude: -122.32805  
Ecology Interest Type Code: LSC  
Facility ID: 9585  
Facility Company: Seattle Distribution Ctr  
Interaction: I  
Interaction 1: LSC  
Interaction 2: Local Source Control  
Ecology Program: HAZWASTE  
Program Data: LSC  
Facility Alt.: Seattle Distribution Ctr  
Program ID: Not reported  
Date Interaction: 03/18/2009  
Date Interaction 3: 03/18/2009

**Actual:  
8 ft.**

Facility/Site Interaction T: 92274  
Geographic Location Identifier (Alias Facid): 9585  
Interaction (Aka Env Int) Type Code: LSC  
Interaction (Aka Env Int) Description: Local Source Control  
Interaction Status: I

Map ID  
 Direction  
 Distance  
 Elevation

MAP FINDINGS

Site

Database(s)

EDR ID Number  
 EPA ID Number

**SEATTLE DISTRIBUTION CTR (Continued)**

**S110276334**

Federal Program Identifier: Not reported  
 Interaction Start Date: 03/18/2009  
 Interaction End Date: 04/29/2010  
 prgm\_facil: Seattle Distribution Ctr  
 cur\_sys\_pr: HAZWASTE  
 cur\_sys\_nm: LSC

**X141**  
**SW**  
**1/4-1/2**  
**0.267 mi.**  
**1411 ft.**

**SEATTLE SLUDGE INTERIM PROJECT**  
**7417 4TH AVE S**  
**SEATTLE, WA 98018**

**WA ALLSITES** **S109555176**  
**N/A**

**Site 2 of 3 in cluster X**

**Relative:**  
**Lower**

**ALLSITES:**  
 Facility Id: 58482618  
 Latitude: 47.53639  
 Longitude: -122.32905  
 Ecology Interest Type Code: HWG  
 Facility ID: 58482618  
 Facility Company: Seattle Sludge Interim Project  
 Interaction: I  
 Interaction 1: HWG  
 Interaction 2: Hazardous Waste Generator  
 Ecology Program: HAZWASTE  
 Program Data: TURBOWASTE  
 Facility Alt.: Not reported  
 Program ID: WAD988503066  
 Date Interaction: 02/27/1992  
 Date Interaction 3: 02/27/1992

**Actual:**  
**9 ft.**

Facility ID: 58482618  
 Facility Company: Seattle Sludge Interim Project  
 Interaction: I  
 Interaction 1: HWG  
 Interaction 2: Hazardous Waste Generator  
 Ecology Program: HAZWASTE  
 Program Data: TURBOWASTE  
 Facility Alt.: Not reported  
 Program ID: WAD988503066  
 Date Interaction: 03/16/1992  
 Date Interaction 3: 03/16/1992

**AB142**  
**WSW**  
**1/4-1/2**  
**0.268 mi.**  
**1413 ft.**

**BJ TRUCK WRECKING**  
**7225 2ND AVE S**  
**SEATTLE, WA 98108**

**RCRA NonGen / NLR** **1000891932**  
**FINDS** **WA0000230342**  
**WA ALLSITES**

**Site 1 of 4 in cluster AB**

**Relative:**  
**Lower**

**RCRA NonGen / NLR:**  
 Date form received by agency: 08/03/2000  
 Facility name: BJ TRUCK WRECKING  
 Facility address: 7225 2ND AVE S  
 SEATTLE, WA 98108  
 EPA ID: WA0000230342

**Actual:**  
**9 ft.**

Map ID  
Direction  
Distance  
Elevation

MAP FINDINGS

Site

Database(s)

EDR ID Number  
EPA ID Number

**BJ TRUCK WRECKING (Continued)**

**1000891932**

Contact: BJ TRUCK WRECKI BJ TRUCK WRECKI  
Contact address: 7225 2ND AVE S  
SEATTLE, WA 98108-4123  
Contact country: US  
Contact telephone: (000)000-0000  
Contact email: Not reported  
EPA Region: 10  
Land type: Private  
Classification: Non-Generator  
Description: Handler: Non-Generators do not presently generate hazardous waste

**Owner/Operator Summary:**

Owner/operator name: BJ TRUCK WRECKI B  
Owner/operator address: 7225 2ND AVE S  
SEATTLE, WA 98108  
Owner/operator country: US  
Owner/operator telephone: (000)000-0000  
Legal status: Private  
Owner/Operator Type: Owner  
Owner/Op start date: 05/01/1996  
Owner/Op end date: Not reported

Owner/operator name: RAY SALTER R  
Owner/operator address: 7225 2ND AVE S  
SEATTLE, WA 98108  
Owner/operator country: US  
Owner/operator telephone: (000)000-0000  
Legal status: Private  
Owner/Operator Type: Operator  
Owner/Op start date: 01/01/1997  
Owner/Op end date: Not reported

**Handler Activities Summary:**

U.S. importer of hazardous waste: No  
Mixed waste (haz. and radioactive): No  
Recycler of hazardous waste: No  
Transporter of hazardous waste: No  
Treater, storer or disposer of HW: No  
Underground injection activity: No  
On-site burner exemption: No  
Furnace exemption: No  
Used oil fuel burner: No  
Used oil processor: No  
User oil refiner: No  
Used oil fuel marketer to burner: No  
Used oil Specification marketer: No  
Used oil transfer facility: No  
Used oil transporter: No

Violation Status: No violations found

**Evaluation Action Summary:**

Evaluation date: 05/16/1997  
Evaluation: COMPLIANCE ASSISTANCE VISIT  
Area of violation: Not reported  
Date achieved compliance: Not reported

Map ID  
 Direction  
 Distance  
 Elevation

MAP FINDINGS

Site

Database(s)

EDR ID Number  
 EPA ID Number

**BJ TRUCK WRECKING (Continued)**

**1000891932**

Evaluation lead agency: State

**FINDS:**

Registry ID: 110005304401

**Environmental Interest/Information System**

RCRAInfo is a national information system that supports the Resource Conservation and Recovery Act (RCRA) program through the tracking of events and activities related to facilities that generate, transport, and treat, store, or dispose of hazardous waste. RCRAInfo allows RCRA program staff to track the notification, permit, compliance, and corrective action activities required under RCRA.

**ALLSITES:**

Facility Id: 82885756  
 Latitude: 47.53849  
 Longitude: -122.33122  
 Ecology Interest Type Code: HWG  
 Facility ID: 82885756  
 Facility Company: BJ Truck Wrecking  
 Interaction: I  
 Interaction 1: HWG  
 Interaction 2: Hazardous Waste Generator  
 Ecology Program: HAZWASTE  
 Program Data: TURBOWASTE  
 Facility Alt.: Not reported  
 Program ID: WA0000230342  
 Date Interaction: 04/19/1994  
 Date Interaction 3: 04/19/1994

**W143  
 ESE  
 1/4-1/2  
 0.270 mi.  
 1425 ft.**

**VIC MARKOV TIRE CO  
 7300 E MARGINAL WAY S  
 SEATTLE, WA 98108  
 Site 2 of 2 in cluster W**

**WA CSCSL S104486991  
 WA ALLSITES N/A  
 WA LUST  
 WA ICR**

**Relative:  
 Lower**

**CSCSL:**  
 Facility ID: 4256186  
 Region: Northwest  
 Lat/Long: 47.539529999615 / -122.3231786827  
 Brownfield Status: Not reported  
 Rank Status: Not reported  
 Clean Up Siteid: 3987  
 Site Status: Cleanup Started  
 PSI?: Not reported  
 Contaminant Name: Petroleum Products-Unspecified  
 Ground Water: C  
 Surface Water: Not reported  
 Soil: S  
 Sediment: Not reported  
 Air: Not reported  
 Bedrock: Not reported  
 Responsible Unit: Northwest  
 Facility ID: 4256186

**Actual:  
 5 ft.**



Map ID  
Direction  
Distance  
Elevation

MAP FINDINGS

Site

Database(s)

EDR ID Number  
EPA ID Number

**VIC MARKOV TIRE CO (Continued)**

**S104486991**

Region: Northwest  
Lat/Long: 47.539529999615 / -122.3231786827  
Brownfield Status: Not reported  
Rank Status: Not reported  
Clean Up Siteid: 3987  
Site Status: Cleanup Started  
PSI?: Not reported  
Contaminant Name: Petroleum-Gasoline  
Ground Water: C  
Surface Water: Not reported  
Soil: S  
Sediment: Not reported  
Air: Not reported  
Bedrock: Not reported  
Responsible Unit: Northwest

**ALLSITES:**

Facility Id: 4256186  
Latitude: 47.53953  
Longitude: -122.32317  
Ecology Interest Type Code: LUST  
Facility ID: 4256186  
Facility Company: VIC MARKOV TIRE CO  
Interaction: A  
Interaction 1: LUST  
Interaction 2: LUST Facility  
Ecology Program: TOXICS  
Program Data: ISIS  
Facility Alt.: King Co Airport Old Gas Station  
Program ID: 8342  
Date Interaction: 05/19/1993  
Date Interaction 3: 05/19/1993

Facility ID: 4256186  
Facility Company: VIC MARKOV TIRE CO  
Interaction: I  
Interaction 1: UST  
Interaction 2: Underground Storage Tank  
Ecology Program: TOXICS  
Program Data: ISIS  
Facility Alt.: Not reported  
Program ID: 8342  
Date Interaction: 03/20/2000  
Date Interaction 3: 03/20/2000

Facility ID: 4256186  
Facility Company: VIC MARKOV TIRE CO  
Interaction: A  
Interaction 1: SCS  
Interaction 2: State Cleanup Site  
Ecology Program: TOXICS  
Program Data: ISIS  
Facility Alt.: VIC MARKOV TIRE CO  
Program ID: Not reported  
Date Interaction: 07/10/2009  
Date Interaction 3: 07/10/2009

Map ID  
Direction  
Distance  
Elevation

MAP FINDINGS

Site

Database(s)

EDR ID Number  
EPA ID Number

**VIC MARKOV TIRE CO (Continued)**

**S104486991**

Facility Id: 4256186  
Latitude: 47.53953  
Longitude: -122.32317  
Ecology Interest Type Code: SCS  
Facility ID: 4256186  
Facility Company: VIC MARKOV TIRE CO  
Interaction: A  
Interaction 1: LUST  
Interaction 2: LUST Facility  
Ecology Program: TOXICS  
Program Data: ISIS  
Facility Alt.: King Co Airport Old Gas Station  
Program ID: 8342  
Date Interaction: 05/19/1993  
Date Interaction 3: 05/19/1993

Facility ID: 4256186  
Facility Company: VIC MARKOV TIRE CO  
Interaction: I  
Interaction 1: UST  
Interaction 2: Underground Storage Tank  
Ecology Program: TOXICS  
Program Data: ISIS  
Facility Alt.: Not reported  
Program ID: 8342  
Date Interaction: 03/20/2000  
Date Interaction 3: 03/20/2000

Facility ID: 4256186  
Facility Company: VIC MARKOV TIRE CO  
Interaction: A  
Interaction 1: SCS  
Interaction 2: State Cleanup Site  
Ecology Program: TOXICS  
Program Data: ISIS  
Facility Alt.: VIC MARKOV TIRE CO  
Program ID: Not reported  
Date Interaction: 07/10/2009  
Date Interaction 3: 07/10/2009

Facility Id: 4256186  
Latitude: 47.53953  
Longitude: -122.32317  
Ecology Interest Type Code: UST  
Facility ID: 4256186  
Facility Company: VIC MARKOV TIRE CO  
Interaction: A  
Interaction 1: LUST  
Interaction 2: LUST Facility  
Ecology Program: TOXICS  
Program Data: ISIS  
Facility Alt.: King Co Airport Old Gas Station  
Program ID: 8342  
Date Interaction: 05/19/1993  
Date Interaction 3: 05/19/1993

Map ID  
Direction  
Distance  
Elevation

MAP FINDINGS

Site

Database(s)

EDR ID Number  
EPA ID Number

**VIC MARKOV TIRE CO (Continued)**

**S104486991**

Facility ID: 4256186  
Facility Company: VIC MARKOV TIRE CO  
Interaction: I  
Interaction 1: UST  
Interaction 2: Underground Storage Tank  
Ecology Program: TOXICS  
Program Data: ISIS  
Facility Alt.: Not reported  
Program ID: 8342  
Date Interaction: 03/20/2000  
Date Interaction 3: 03/20/2000

Facility ID: 4256186  
Facility Company: VIC MARKOV TIRE CO  
Interaction: A  
Interaction 1: SCS  
Interaction 2: State Cleanup Site  
Ecology Program: TOXICS  
Program Data: ISIS  
Facility Alt.: VIC MARKOV TIRE CO  
Program ID: Not reported  
Date Interaction: 07/10/2009  
Date Interaction 3: 07/10/2009

**LUST:**

Facility ID: 4256186  
Facility Status: Cleanup Started  
Cleanup Site ID: 3987  
Cleanup Unit Type: Upland  
Process Type: Independent Action  
Alternate Name: VIC MARKOV TIRE CO  
Release Status Date: 05/19/1993  
Site Response Unit Code: Northwest  
Lat/Long: 47.53953 / -122.32317

Facility ID: 4256186  
Facility Status: Monitoring  
Cleanup Site ID: 3987  
Cleanup Unit Type: Upland  
Process Type: Independent Action  
Alternate Name: VIC MARKOV TIRE CO  
Release Status Date: 06/01/1995  
Site Response Unit Code: Northwest  
Lat/Long: 47.53953 / -122.32317

**ICR:**

Date Ecology Received Report: 05/21/93  
Contaminants Found at Site: Petroleum products  
Media Contaminated: Groundwater  
Waste Management: Tank  
Region: North Western  
Type of Report Ecology Received: Interim cleanup report  
Site Register Issue: 93-07  
County Code: 17  
Contact: Not reported

Map ID  
Direction  
Distance  
Elevation

MAP FINDINGS

Site

Database(s)

EDR ID Number  
EPA ID Number

VIC MARKOV TIRE CO (Continued)

S104486991

Report Title: Not reported

AB144  
WSW  
1/4-1/2  
0.272 mi.  
1438 ft.

KELLY RYAN INC SOUTH PARK  
7235 2ND AVE S  
SEATTLE, WA

RCRA NonGen / NLR  
FINDS  
WA ALLSITES

1001600420  
WA0000981746

Site 2 of 4 in cluster AB

Relative:  
Lower

RCRA NonGen / NLR:

Actual:  
9 ft.

Date form received by agency: 05/21/2003  
Facility name: KELLY RYAN INC SOUTH PARK  
Facility address: 7235 2ND AVE S  
SEATTLE, WA 98108  
EPA ID: WA0000981746  
Mailing address: 2404 BOYER AVE E  
SEATTLE, WA 98112-2119  
Contact: KELLY RYAN INC KELLY RYAN INC  
Contact address: 2404 BOYER AVE E  
SEATTLE, WA 98112-2119  
Contact country: US  
Contact telephone: (206)322-3705  
Contact email: Not reported  
EPA Region: 10  
Land type: Private  
Classification: Non-Generator  
Description: Handler: Non-Generators do not presently generate hazardous waste

Owner/Operator Summary:

Owner/operator name: KELLY RYAN INC K  
Owner/operator address: 2404 BOYER AVE E  
SEATTLE, WA 98112  
Owner/operator country: US  
Owner/operator telephone: (206)322-3705  
Legal status: Private  
Owner/Operator Type: Operator  
Owner/Op start date: 08/13/1996  
Owner/Op end date: Not reported

Owner/operator name: KELLY RYAN INC K  
Owner/operator address: 2404 BOYER AVE E  
SEATTLE, WA 98112  
Owner/operator country: US  
Owner/operator telephone: (206)322-3705  
Legal status: Private  
Owner/Operator Type: Owner  
Owner/Op start date: 08/13/1996  
Owner/Op end date: Not reported

Handler Activities Summary:

U.S. importer of hazardous waste: No  
Mixed waste (haz. and radioactive): No  
Recycler of hazardous waste: No  
Transporter of hazardous waste: No  
Treater, storer or disposer of HW: No  
Underground injection activity: No  
On-site burner exemption: No  
Furnace exemption: No

Map ID  
Direction  
Distance  
Elevation

MAP FINDINGS

Site

Database(s)

EDR ID Number  
EPA ID Number

**KELLY RYAN INC SOUTH PARK (Continued)**

**1001600420**

Used oil fuel burner: No  
Used oil processor: No  
User oil refiner: No  
Used oil fuel marketer to burner: No  
Used oil Specification marketer: No  
Used oil transfer facility: No  
Used oil transporter: No

Violation Status: No violations found

Evaluation Action Summary:

Evaluation date: 04/23/2003  
Evaluation: COMPLIANCE ASSISTANCE VISIT  
Area of violation: Not reported  
Date achieved compliance: Not reported  
Evaluation lead agency: State

FINDS:

Registry ID: 110005308023

Environmental Interest/Information System

RCRAInfo is a national information system that supports the Resource Conservation and Recovery Act (RCRA) program through the tracking of events and activities related to facilities that generate, transport, and treat, store, or dispose of hazardous waste. RCRAInfo allows RCRA program staff to track the notification, permit, compliance, and corrective action activities required under RCRA.

ALLSITES:

Facility Id: 87373824  
Latitude: 47.53839  
Longitude: -122.33121  
Ecology Interest Type Code: HWG  
Facility ID: 87373824  
Facility Company: Kelly Ryan Inc South Park  
Interaction: I  
Interaction 1: HWG  
Interaction 2: Hazardous Waste Generator  
Ecology Program: HAZWASTE  
Program Data: TURBOWASTE  
Facility Alt.: Not reported  
Program ID: WA0000981746  
Date Interaction: 12/21/1994  
Date Interaction 3: 12/21/1994

Facility ID: 87373824  
Facility Company: Kelly Ryan Inc South Park  
Interaction: I  
Interaction 1: LSC  
Interaction 2: Local Source Control  
Ecology Program: HAZWASTE  
Program Data: LSC  
Facility Alt.: Kelly Ryan Inc  
Program ID: Not reported  
Date Interaction: 09/21/2009

Map ID  
 Direction  
 Distance  
 Elevation

MAP FINDINGS

Site

Database(s)

EDR ID Number  
 EPA ID Number

**KELLY RYAN INC SOUTH PARK (Continued)**

**1001600420**

Date Interaction 3: 09/21/2009

Facility Id: 87373824  
 Latitude: 47.53839  
 Longitude: -122.33121  
 Ecology Interest Type Code: LSC

Facility ID: 87373824  
 Facility Company: Kelly Ryan Inc South Park  
 Interaction: I  
 Interaction 1: HWG  
 Interaction 2: Hazardous Waste Generator  
 Ecology Program: HAZWASTE  
 Program Data: TURBOWASTE  
 Facility Alt.: Not reported  
 Program ID: WA0000981746  
 Date Interaction: 12/21/1994  
 Date Interaction 3: 12/21/1994

Facility ID: 87373824  
 Facility Company: Kelly Ryan Inc South Park  
 Interaction: I  
 Interaction 1: LSC  
 Interaction 2: Local Source Control  
 Ecology Program: HAZWASTE  
 Program Data: LSC  
 Facility Alt.: Kelly Ryan Inc  
 Program ID: Not reported  
 Date Interaction: 09/21/2009  
 Date Interaction 3: 09/21/2009

X145  
 SW  
 1/4-1/2  
 0.277 mi.  
 1461 ft.

**WHECO CORP SEATTLE**  
**315 S FONTANELLE ST**  
**SEATTLE, WA 98108**  
 Site 3 of 3 in cluster X

**WA ALLSITES S111769717**  
**WA NPDES N/A**

Relative:  
 Lower  
 Actual:  
 9 ft.

ALLSITES:  
 Facility Id: 17602  
 Latitude: 47.536622  
 Longitude: -122.32987  
 Ecology Interest Type Code: INDUSTGP

Facility ID: 17602  
 Facility Company: WHECO CORP SEATTLE  
 Interaction: A  
 Interaction 1: INDUSTGP  
 Interaction 2: Industrial SW GP  
 Ecology Program: WATQUAL  
 Program Data: PARIS  
 Facility Alt.: WHECO CORP SEATTLE  
 Program ID: WAR126299  
 Date Interaction: 06/08/2010  
 Date Interaction 3: 06/08/2010

NPDES:

Map ID  
 Direction  
 Distance  
 Elevation

MAP FINDINGS

Site

Database(s)

EDR ID Number  
 EPA ID Number

**WHECO CORP SEATTLE (Continued)**

**S111769717**

Facility Status: Active  
 Facility Type: Industrial SW GP  
 Admin Region: Headquarters  
 Date Issued: Not reported  
 Latitude: 47.53662200  
 Longitude: -122.329871  
 Permit ID: WAR126299  
 Permit Version: 1  
 Permit Status: Active  
 Permit SubStatus: CNE  
 Ecology Contact: Not reported  
 WRIA: Duwamish-Green  
 Permit Expiration Date: Not reported  
 Effective Date: Not reported

**AB146**  
**WSW**  
**1/4-1/2**  
**0.277 mi.**  
**1463 ft.**

**WESTERN MARINE CONSTRUCTION**  
**7245 2ND AVE S**  
**SEATTLE, WA 98108**  
**Site 3 of 4 in cluster AB**

**WA ALLSITES S110276098**  
**N/A**

**Relative:**  
**Lower**

**ALLSITES:**  
 Facility Id: 17467  
 Latitude: 47.537642  
 Longitude: -122.33124  
 Ecology Interest Type Code: LSC  
 Facility ID: 17467  
 Facility Company: Western Marine Construction  
 Interaction: I  
 Interaction 1: LSC  
 Interaction 2: Local Source Control  
 Ecology Program: HAZWASTE  
 Program Data: LSC  
 Facility Alt.: Western Marine Construction  
 Program ID: Not reported  
 Date Interaction: 10/28/2009  
 Date Interaction 3: 10/28/2009  
  
 Facility/Site Interaction T: 91671  
 Geographic Location Identifier (Alias Facid): 17467  
 Interaction (Aka Env Int) Type Code: LSC  
 Interaction (Aka Env Int) Description: Local Source Control  
 Interaction Status: I  
 Federal Program Identifier: Not reported  
 Interaction Start Date: 10/28/2009  
 Interaction End Date: 04/29/2010  
 prgm\_facil: Western Marine Construction  
 cur\_sys\_pr: HAZWASTE  
 cur\_sys\_nm: LSC

**Actual:**  
**9 ft.**

Map ID  
Direction  
Distance  
Elevation

MAP FINDINGS

Site

Database(s)

EDR ID Number  
EPA ID Number

147  
SW  
1/4-1/2  
0.285 mi.  
1503 ft.

**PROFESSIONAL SERVICE INDUSTRIE**  
**7400 3RD AVE S**  
**SEATTLE, WA 98108**

**RCRA NonGen / NLR**  
**FINDS**  
**WA ALLSITES**  
**WA UST**

1000420831  
WAD027463165

**Relative:**  
**Lower**

RCRA NonGen / NLR:

Date form received by agency: 12/10/1997

Facility name: PROFESSIONAL SERVICE INDUSTRIE

Facility address: 7400 3RD AVE S  
SEATTLE, WA 98108

EPA ID: WAD027463165  
Mailing address: 3257 16TH AVE W  
SEATTLE, WA 98119-1706

Contact: PROFESSIONAL SV PROFESSIONAL SV  
Contact address: 3257 16TH AVE W  
SEATTLE, WA 98119-1706

Contact country: US  
Contact telephone: (000)000-0000  
Contact email: Not reported

EPA Region: 10  
Land type: Private

Classification: Non-Generator

Description: Handler: Non-Generators do not presently generate hazardous waste

Owner/Operator Summary:

Owner/operator name: PROFESSIONAL SV P  
Owner/operator address: 7400 3RD AVE S  
SEATTLE, WA 98108

Owner/operator country: US  
Owner/operator telephone: (000)000-0000  
Legal status: Private

Owner/Operator Type: Owner  
Owner/Op start date: 05/02/1996  
Owner/Op end date: Not reported

Handler Activities Summary:

U.S. importer of hazardous waste: No  
Mixed waste (haz. and radioactive): No  
Recycler of hazardous waste: No  
Transporter of hazardous waste: No  
Treater, storer or disposer of HW: No  
Underground injection activity: No  
On-site burner exemption: No  
Furnace exemption: No  
Used oil fuel burner: No  
Used oil processor: No  
User oil refiner: No  
Used oil fuel marketer to burner: No  
Used oil Specification marketer: No  
Used oil transfer facility: No  
Used oil transporter: No

Violation Status: No violations found

Evaluation Action Summary:

Evaluation date: 05/16/1997  
Evaluation: COMPLIANCE ASSISTANCE VISIT



Map ID  
Direction  
Distance  
Elevation

MAP FINDINGS

Site

Database(s)

EDR ID Number  
EPA ID Number

**PROFESSIONAL SERVICE INDUSTRIE (Continued)**

**1000420831**

Area of violation: Not reported  
Date achieved compliance: Not reported  
Evaluation lead agency: State

**FINDS:**

Registry ID: 110005317923

**Environmental Interest/Information System**

Washington Facility / Site Identification System (WA-FSIS) provides a means to query and display data maintained by the Washington Department of Ecology. This system contains key information for each facility/site that is currently, or has been, of interest to the Air Quality, Dam Safety, Hazardous Waste, Toxics Cleanup, and Water Quality Programs.

RCRAInfo is a national information system that supports the Resource Conservation and Recovery Act (RCRA) program through the tracking of events and activities related to facilities that generate, transport, and treat, store, or dispose of hazardous waste. RCRAInfo allows RCRA program staff to track the notification, permit, compliance, and corrective action activities required under RCRA.

**ALLSITES:**

Facility Id: 12264831  
Latitude: 47.53659  
Longitude: -122.32997  
Ecology Interest Type Code: HWG  
Facility ID: 12264831  
Facility Company: Professional Service Industrie  
Interaction: I  
Interaction 1: HWG  
Interaction 2: Hazardous Waste Generator  
Ecology Program: HAZWASTE  
Program Data: TURBOWASTE  
Facility Alt.: Not reported  
Program ID: WAD027463165  
Date Interaction: 12/04/1985  
Date Interaction 3: 12/04/1985

Facility ID: 12264831  
Facility Company: Professional Service Industrie  
Interaction: I  
Interaction 1: UST  
Interaction 2: Underground Storage Tank  
Ecology Program: TOXICS  
Program Data: ISIS  
Facility Alt.: Not reported  
Program ID: 53  
Date Interaction: 02/29/2000  
Date Interaction 3: 02/29/2000

Facility Id: 12264831  
Latitude: 47.53659  
Longitude: -122.32997

Map ID  
Direction  
Distance  
Elevation

MAP FINDINGS

Site

Database(s)

EDR ID Number  
EPA ID Number

PROFESSIONAL SERVICE INDUSTRIE (Continued)

1000420831

Ecology Interest Type Code: UST  
Facility ID: 12264831  
Facility Company: Professional Service Industrie  
Interaction: I  
Interaction 1: HWG  
Interaction 2: Hazardous Waste Generator  
Ecology Program: HAZWASTE  
Program Data: TURBOWASTE  
Facility Alt.: Not reported  
Program ID: WAD027463165  
Date Interaction: 12/04/1985  
Date Interaction 3: 12/04/1985

Facility ID: 12264831  
Facility Company: Professional Service Industrie  
Interaction: I  
Interaction 1: UST  
Interaction 2: Underground Storage Tank  
Ecology Program: TOXICS  
Program Data: ISIS  
Facility Alt.: Not reported  
Program ID: 53  
Date Interaction: 02/29/2000  
Date Interaction 3: 02/29/2000

UST:

Facility ID: 12264831  
Site Id: 53  
UBI: Not reported  
Phone Number: 2067624664  
Decimal Latitude: 47.536589999999997  
Decimal Longitude: -122.32997

Tank Name: 1  
Tag Number: Not reported  
Tank Status: Removed  
Tank Status Date: 08/06/1996  
Tank Install Date: 00/31/1964  
Tank Closure Date: Not reported  
Capacity Range: Not reported  
Tank Permit Expiration Date: Not reported  
Tank Upgrade Date: Not reported  
Tank Spill Prevention: Not reported  
Tank Overfill Prevention: Not reported  
Tank Material: Steel  
Tank Construction: Not reported  
Tank Tightness Test: Not reported  
Tank Corrosion Protection: Not reported  
Tank Manifold: Not reported  
Tank Release Detection: Not reported  
Tank SFC Type: Not reported  
Pipe Material: Steel  
Pipe Construction: Not reported  
Pipe Primary Release Detection: Not reported  
Pipe Second Release Detection: Not reported  
Pipe Corrosion Protection: Not reported

Map ID  
Direction  
Distance  
Elevation

MAP FINDINGS

Site

Database(s)

EDR ID Number  
EPA ID Number

**PROFESSIONAL SERVICE INDUSTRIE (Continued)**

1000420831

Pipe Pumping System: Not reported  
Responsible Unit: NORTHWEST  
Dispencer/Pump SFC Type: Not reported

AB148  
WSW  
1/4-1/2  
0.287 mi.  
1517 ft.

**SOUTH PARK TRUCK TRAILER REP**  
**7265 2ND AVE S**  
**SEATTLE, WA 98108**  
**Site 4 of 4 in cluster AB**

RCRA NonGen / NLR  
FINDS  
WA ALLSITES

1000838505  
WAD988512919

Relative:  
Lower

RCRA NonGen / NLR:

Date form received by agency: 03/11/2003  
Facility name: SOUTH PARK TRUCK TRAILER REP  
Facility address: 7265 2ND AVE S  
SEATTLE, WA 98108  
EPA ID: WAD988512919  
Mailing address: 722 S CHICAGO ST  
SEATTLE, WA 98108-4321  
Contact: SOUTH PARK TRUC SOUTH PARK TRUC  
Contact address: 722 S CHICAGO ST  
SEATTLE, WA 98108-4321  
Contact country: US  
Contact telephone: (000)000-0000  
Contact email: Not reported  
EPA Region: 10  
Classification: Non-Generator  
Description: Handler: Non-Generators do not presently generate hazardous waste

Actual:  
9 ft.

Owner/Operator Summary:

Owner/operator name: SOUTH PARK TRUC S  
Owner/operator address: 7265 2ND AVE S  
SEATTLE, WA 98108  
Owner/operator country: US  
Owner/operator telephone: (000)000-0000  
Legal status: Private  
Owner/Operator Type: Owner  
Owner/Op start date: 05/03/1996  
Owner/Op end date: Not reported

Handler Activities Summary:

U.S. importer of hazardous waste: No  
Mixed waste (haz. and radioactive): No  
Recycler of hazardous waste: No  
Transporter of hazardous waste: No  
Treater, storer or disposer of HW: No  
Underground injection activity: No  
On-site burner exemption: No  
Furnace exemption: No  
Used oil fuel burner: No  
Used oil processor: No  
User oil refiner: No  
Used oil fuel marketer to burner: No  
Used oil Specification marketer: No  
Used oil transfer facility: No  
Used oil transporter: No

Violation Status: No violations found

Map ID  
Direction  
Distance  
Elevation

MAP FINDINGS

Site

Database(s)

EDR ID Number  
EPA ID Number

**SOUTH PARK TRUCK TRAILER REP (Continued)**

**1000838505**

**FINDS:**

Registry ID: 110005380024

**Environmental Interest/Information System**

Washington Facility / Site Identification System (WA-FSIS) provides a means to query and display data maintained by the Washington Department of Ecology. This system contains key information for each facility/site that is currently, or has been, of interest to the Air Quality, Dam Safety, Hazardous Waste, Toxics Cleanup, and Water Quality Programs.

RCRAInfo is a national information system that supports the Resource Conservation and Recovery Act (RCRA) program through the tracking of events and activities related to facilities that generate, transport, and treat, store, or dispose of hazardous waste. RCRAInfo allows RCRA program staff to track the notification, permit, compliance, and corrective action activities required under RCRA.

**ALLSITES:**

Facility Id: 42131353  
Latitude: 47.53811  
Longitude: -122.33118  
Ecology Interest Type Code: HWG  
Facility ID: 42131353  
Facility Company: South Park Truck Trailer Rep  
Interaction: I  
Interaction 1: HWG  
Interaction 2: Hazardous Waste Generator  
Ecology Program: HAZWASTE  
Program Data: TURBOWASTE  
Facility Alt.: Not reported  
Program ID: WAD988512919  
Date Interaction: 10/19/1992  
Date Interaction 3: 10/19/1992

Facility ID: 42131353  
Facility Company: South Park Truck Trailer Rep  
Interaction: I  
Interaction 1: LSC  
Interaction 2: Local Source Control  
Ecology Program: HAZWASTE  
Program Data: LSC  
Facility Alt.: Bills Mobile Service  
Program ID: Not reported  
Date Interaction: 08/20/2009  
Date Interaction 3: 08/20/2009

Facility Id: 42131353  
Latitude: 47.53811  
Longitude: -122.33118  
Ecology Interest Type Code: LSC  
Facility ID: 42131353  
Facility Company: South Park Truck Trailer Rep

Map ID  
 Direction  
 Distance  
 Elevation

MAP FINDINGS

Site

Database(s)

EDR ID Number  
 EPA ID Number

**SOUTH PARK TRUCK TRAILER REP (Continued)**

**1000838505**

Interaction:	I
Interaction 1:	HWG
Interaction 2:	Hazardous Waste Generator
Ecology Program:	HAZWASTE
Program Data:	TURBOWASTE
Facility Alt.:	Not reported
Program ID:	WAD988512919
Date Interaction:	10/19/1992
Date Interaction 3:	10/19/1992
Facility ID:	42131353
Facility Company:	South Park Truck Trailer Rep
Interaction:	I
Interaction 1:	LSC
Interaction 2:	Local Source Control
Ecology Program:	HAZWASTE
Program Data:	LSC
Facility Alt.:	Bills Mobile Service
Program ID:	Not reported
Date Interaction:	08/20/2009
Date Interaction 3:	08/20/2009

**AC149**  
**SSW**  
**1/4-1/2**  
**0.292 mi.**  
**1542 ft.**

**FERGUSON CONSTRUCTION**  
**7433 5TH AVE S**  
**SEATTLE, WA 98108**  
**Site 1 of 4 in cluster AC**

**WA ALLSITES**  
**WA CSCSL NFA**  
**WA UST**  
**WA ICR**

**U003665840**  
**N/A**

**Relative:**  
**Lower**

**ALLSITES:**  
 Facility Id: 3565459  
 Latitude: 47.53583  
 Longitude: -122.32848  
 Ecology Interest Type Code: IRAP

**Actual:**  
**9 ft.**

Facility ID:	3565459
Facility Company:	FERGUSON CONSTRUCTION
Interaction:	I
Interaction 1:	LUST
Interaction 2:	LUST Facility
Ecology Program:	TOXICS
Program Data:	ISIS
Facility Alt.:	Not reported
Program ID:	200658
Date Interaction:	11/13/1990
Date Interaction 3:	11/13/1990

Facility ID:	3565459
Facility Company:	FERGUSON CONSTRUCTION
Interaction:	I
Interaction 1:	IRAP
Interaction 2:	Independent Remedial Actn Prg
Ecology Program:	TOXICS
Program Data:	ISIS
Facility Alt.:	FERGUSON CONSTRUCTION
Program ID:	200658
Date Interaction:	09/20/1994
Date Interaction 3:	09/20/1994

Map ID  
Direction  
Distance  
Elevation

MAP FINDINGS

Site

Database(s)

EDR ID Number  
EPA ID Number

**FERGUSON CONSTRUCTION (Continued)**

**U003665840**

Facility ID: 3565459  
Facility Company: FERGUSON CONSTRUCTION  
Interaction: A  
Interaction 1: UST  
Interaction 2: Underground Storage Tank  
Ecology Program: TOXICS  
Program Data: ISIS  
Facility Alt.: Not reported  
Program ID: 200658  
Date Interaction: 09/09/1999  
Date Interaction 3: 09/09/1999

Facility Id: 3565459  
Latitude: 47.53583  
Longitude: -122.32848  
Ecology Interest Type Code: UST  
Facility ID: 3565459  
Facility Company: FERGUSON CONSTRUCTION  
Interaction: I  
Interaction 1: LUST  
Interaction 2: LUST Facility  
Ecology Program: TOXICS  
Program Data: ISIS  
Facility Alt.: Not reported  
Program ID: 200658  
Date Interaction: 11/13/1990  
Date Interaction 3: 11/13/1990

Facility ID: 3565459  
Facility Company: FERGUSON CONSTRUCTION  
Interaction: I  
Interaction 1: IRAP  
Interaction 2: Independent Remedial Actn Prg  
Ecology Program: TOXICS  
Program Data: ISIS  
Facility Alt.: FERGUSON CONSTRUCTION  
Program ID: 200658  
Date Interaction: 09/20/1994  
Date Interaction 3: 09/20/1994

Facility ID: 3565459  
Facility Company: FERGUSON CONSTRUCTION  
Interaction: A  
Interaction 1: UST  
Interaction 2: Underground Storage Tank  
Ecology Program: TOXICS  
Program Data: ISIS  
Facility Alt.: Not reported  
Program ID: 200658  
Date Interaction: 09/09/1999  
Date Interaction 3: 09/09/1999

Facility Id: 3565459  
Latitude: 47.53583  
Longitude: -122.32848

Map ID  
Direction  
Distance  
Elevation

MAP FINDINGS

Site

Database(s)

EDR ID Number  
EPA ID Number

**FERGUSON CONSTRUCTION (Continued)**

**U003665840**

Ecology Interest Type Code: LUST  
Facility ID: 3565459  
Facility Company: FERGUSON CONSTRUCTION  
Interaction: I  
Interaction 1: LUST  
Interaction 2: LUST Facility  
Ecology Program: TOXICS  
Program Data: ISIS  
Facility Alt.: Not reported  
Program ID: 200658  
Date Interaction: 11/13/1990  
Date Interaction 3: 11/13/1990

Facility ID: 3565459  
Facility Company: FERGUSON CONSTRUCTION  
Interaction: I  
Interaction 1: IRAP  
Interaction 2: Independent Remedial Actn Prg  
Ecology Program: TOXICS  
Program Data: ISIS  
Facility Alt.: FERGUSON CONSTRUCTION  
Program ID: 200658  
Date Interaction: 09/20/1994  
Date Interaction 3: 09/20/1994

Facility ID: 3565459  
Facility Company: FERGUSON CONSTRUCTION  
Interaction: A  
Interaction 1: UST  
Interaction 2: Underground Storage Tank  
Ecology Program: TOXICS  
Program Data: ISIS  
Facility Alt.: Not reported  
Program ID: 200658  
Date Interaction: 09/09/1999  
Date Interaction 3: 09/09/1999

CSCSL NFA:  
Facility/Site Id: 3565459  
CS Id: 5322  
NFA Date: 05/29/1996  
Rank: Not reported  
VCP: No  
Latitude: 47.535829999999997  
Longitude: -122.32848799999999

UST:  
Facility ID: 3565459  
Site Id: 200658  
UBI: Not reported  
Phone Number: Not reported  
Decimal Latitude: 47.535829999999997  
Decimal Longitude: -122.32848799999999

Tank Name: 1

Map ID  
Direction  
Distance  
Elevation

MAP FINDINGS

Site

Database(s)

EDR ID Number  
EPA ID Number

**FERGUSON CONSTRUCTION (Continued)**

**U003665840**

Tag Number: Not reported  
Tank Status: Removed  
Tank Status Date: 12/10/1999  
Tank Install Date: 00/01/1900  
Tank Closure Date: Not reported  
Capacity Range: Not reported  
Tank Permit Expiration Date: Not reported  
Tank Upgrade Date: Not reported  
Tank Spill Prevention: Not reported  
Tank Overfill Prevention: Not reported  
Tank Material: Not reported  
Tank Construction: Not reported  
Tank Tightness Test: Not reported  
Tank Corrosion Protection: Not reported  
Tank Manifold: Not reported  
Tank Release Detection: Not reported  
Tank SFC Type: Not reported  
Pipe Material: Not reported  
Pipe Construction: Not reported  
Pipe Primary Release Detection: Not reported  
Pipe Second Release Detection: Not reported  
Pipe Corrosion Protection: Not reported  
Pipe Pumping System: Not reported  
Responsible Unit: NORTHWEST  
Dispenser/Pump SFC Type: Not reported

ICR:

Date Ecology Received Report: 09/20/94  
Contaminants Found at Site: Petroleum products  
Media Contaminated: Groundwater, Soil  
Waste Management: Tank  
Region: North Western  
Type of Report Ecology Received: Interim cleanup report  
Site Register Issue: 95-04  
County Code: 17  
Contact: Not reported  
Report Title: Not reported

Date Ecology Received Report: 04/24/96  
Contaminants Found at Site: Petroleum products  
Media Contaminated: Soil  
Waste Management: Tank  
Region: North Western  
Type of Report Ecology Received: Final cleanup report  
Site Register Issue: 95-16  
County Code: 17  
Contact: Not reported  
Report Title: Not reported

Date Ecology Received Report: 09/19/94  
Contaminants Found at Site: Petroleum products  
Media Contaminated: Soil  
Waste Management: Tank  
Region: North Western  
Type of Report Ecology Received: Interim cleanup report  
Site Register Issue: 95-17  
County Code: 17



Map ID  
Direction  
Distance  
Elevation

MAP FINDINGS

Site

Database(s)

EDR ID Number  
EPA ID Number

**FERGUSON CONSTRUCTION (Continued)**

**U003665840**

Contact: Not reported  
Report Title: Not reported

**AD150  
NE  
1/4-1/2  
0.296 mi.  
1562 ft.**

**WA GA SEATTLE MOTOR POOL  
6650 ELLIS AVE S  
SEATTLE, WA**

**RCRA NonGen / NLR  
FINDS  
WA ALLSITES  
WA CSCSL NFA  
WA UST**

**1001806474  
WAD981764210**

**Site 1 of 2 in cluster AD**

**Relative:  
Higher**

RCRA NonGen / NLR:

**Actual:  
20 ft.**

Date form received by agency: 07/07/1999  
Facility name: WA GA SEATTLE MOTOR POOL  
Facility address: 6650 ELLIS AVE S  
SEATTLE, WA 98108  
EPA ID: WAD981764210  
Contact: WA STATE DEPT O WA STATE DEPT O  
Contact address: 6650 ELLIS AVE S  
SEATTLE, WA 98108-3520  
Contact country: US  
Contact telephone: (000)000-0000  
Contact email: Not reported  
EPA Region: 10  
Classification: Non-Generator  
Description: Handler: Non-Generators do not presently generate hazardous waste

**Owner/Operator Summary:**

Owner/operator name: STEVE S  
Owner/operator address: 6650 ELLIS AVE S  
SEATTLE, WA 98108  
Owner/operator country: US  
Owner/operator telephone: (206)464-6484  
Legal status: Private  
Owner/Operator Type: Operator  
Owner/Op start date: 02/27/1997  
Owner/Op end date: Not reported

Owner/operator name: GEN ADMIN TRANS G  
Owner/operator address: 6650 ELLIS AVE S  
SEATTLE, WA 98108  
Owner/operator country: US  
Owner/operator telephone: (206)464-6484  
Legal status: Private  
Owner/Operator Type: Owner  
Owner/Op start date: 02/27/1997  
Owner/Op end date: Not reported

**Handler Activities Summary:**

U.S. importer of hazardous waste: No  
Mixed waste (haz. and radioactive): No  
Recycler of hazardous waste: No  
Transporter of hazardous waste: No  
Treater, storer or disposer of HW: No  
Underground injection activity: No  
On-site burner exemption: No  
Furnace exemption: No  
Used oil fuel burner: No  
Used oil processor: No

Map ID  
Direction  
Distance  
Elevation

MAP FINDINGS

Site

Database(s)

EDR ID Number  
EPA ID Number

**WA GA SEATTLE MOTOR POOL (Continued)**

**1001806474**

User oil refiner: No  
Used oil fuel marketer to burner: No  
Used oil Specification marketer: No  
Used oil transfer facility: No  
Used oil transporter: No

Violation Status: No violations found

**FINDS:**

Registry ID: 110005341273

**Environmental Interest/Information System**

Washington Facility / Site Identification System (WA-FSIS) provides a means to query and display data maintained by the Washington Department of Ecology. This system contains key information for each facility/site that is currently, or has been, of interest to the Air Quality, Dam Safety, Hazardous Waste, Toxics Cleanup, and Water Quality Programs.

RCRAInfo is a national information system that supports the Resource Conservation and Recovery Act (RCRA) program through the tracking of events and activities related to facilities that generate, transport, and treat, store, or dispose of hazardous waste. RCRAInfo allows RCRA program staff to track the notification, permit, compliance, and corrective action activities required under RCRA.

**ALLSITES:**

Facility Id: 63579524  
Latitude: 47.54303  
Longitude: -122.32033  
Ecology Interest Type Code: HWG  
Facility ID: 63579524  
Facility Company: WA GA Seattle Motor Pool  
Interaction: I  
Interaction 1: HWG  
Interaction 2: Hazardous Waste Generator  
Ecology Program: HAZWASTE  
Program Data: TURBOWASTE  
Facility Alt.: Not reported  
Program ID: WAD981764210  
Date Interaction: 04/01/1987  
Date Interaction 3: 04/01/1987

Facility ID: 63579524  
Facility Company: WA GA Seattle Motor Pool  
Interaction: I  
Interaction 1: LUST  
Interaction 2: LUST Facility  
Ecology Program: TOXICS  
Program Data: ISIS  
Facility Alt.: Not reported  
Program ID: 8043  
Date Interaction: 11/22/1991  
Date Interaction 3: 11/22/1991

Map ID  
Direction  
Distance  
Elevation

MAP FINDINGS

Site

Database(s)

EDR ID Number  
EPA ID Number

**WA GA SEATTLE MOTOR POOL (Continued)**

**1001806474**

Facility ID: 63579524  
Facility Company: WA GA Seattle Motor Pool  
Interaction: A  
Interaction 1: UST  
Interaction 2: Underground Storage Tank  
Ecology Program: TOXICS  
Program Data: ISIS  
Facility Alt.: Not reported  
Program ID: 8043  
Date Interaction: 03/20/2000  
Date Interaction 3: 03/20/2000

Facility Id: 63579524  
Latitude: 47.54303  
Longitude: -122.32033  
Ecology Interest Type Code: LUST  
Facility ID: 63579524  
Facility Company: WA GA Seattle Motor Pool  
Interaction: I  
Interaction 1: HWG  
Interaction 2: Hazardous Waste Generator  
Ecology Program: HAZWASTE  
Program Data: TURBOWASTE  
Facility Alt.: Not reported  
Program ID: WAD981764210  
Date Interaction: 04/01/1987  
Date Interaction 3: 04/01/1987

Facility ID: 63579524  
Facility Company: WA GA Seattle Motor Pool  
Interaction: I  
Interaction 1: LUST  
Interaction 2: LUST Facility  
Ecology Program: TOXICS  
Program Data: ISIS  
Facility Alt.: Not reported  
Program ID: 8043  
Date Interaction: 11/22/1991  
Date Interaction 3: 11/22/1991

Facility ID: 63579524  
Facility Company: WA GA Seattle Motor Pool  
Interaction: A  
Interaction 1: UST  
Interaction 2: Underground Storage Tank  
Ecology Program: TOXICS  
Program Data: ISIS  
Facility Alt.: Not reported  
Program ID: 8043  
Date Interaction: 03/20/2000  
Date Interaction 3: 03/20/2000

Facility Id: 63579524  
Latitude: 47.54303  
Longitude: -122.32033

Map ID  
Direction  
Distance  
Elevation

MAP FINDINGS

Site

Database(s)

EDR ID Number  
EPA ID Number

**WA GA SEATTLE MOTOR POOL (Continued)**

**1001806474**

Ecology Interest Type Code: UST  
Facility ID: 63579524  
Facility Company: WA GA Seattle Motor Pool  
Interaction: I  
Interaction 1: HWG  
Interaction 2: Hazardous Waste Generator  
Ecology Program: HAZWASTE  
Program Data: TURBOWASTE  
Facility Alt.: Not reported  
Program ID: WAD981764210  
Date Interaction: 04/01/1987  
Date Interaction 3: 04/01/1987

Facility ID: 63579524  
Facility Company: WA GA Seattle Motor Pool  
Interaction: I  
Interaction 1: LUST  
Interaction 2: LUST Facility  
Ecology Program: TOXICS  
Program Data: ISIS  
Facility Alt.: Not reported  
Program ID: 8043  
Date Interaction: 11/22/1991  
Date Interaction 3: 11/22/1991

Facility ID: 63579524  
Facility Company: WA GA Seattle Motor Pool  
Interaction: A  
Interaction 1: UST  
Interaction 2: Underground Storage Tank  
Ecology Program: TOXICS  
Program Data: ISIS  
Facility Alt.: Not reported  
Program ID: 8043  
Date Interaction: 03/20/2000  
Date Interaction 3: 03/20/2000

CSCSL NFA:  
Facility/Site Id: 63579524  
CS Id: 9971  
NFA Date: 10/03/2011  
Rank: Not reported  
VCP: No  
Latitude: 47.543030000000002  
Longitude: -122.320336

UST:  
Facility ID: 63579524  
Site Id: 8043  
UBI: Not reported  
Phone Number: 2064646484  
Decimal Latitude: 47.543030000000002  
Decimal Longitude: -122.320336

Tank Name: 1

Map ID  
 Direction  
 Distance  
 Elevation

MAP FINDINGS

Site

Database(s)

EDR ID Number  
 EPA ID Number

**WA GA SEATTLE MOTOR POOL (Continued)**

**1001806474**

Tag Number: Not reported  
 Tank Status: Removed  
 Tank Status Date: 08/06/1996  
 Tank Install Date: 00/31/1964  
 Tank Closure Date: Not reported  
 Capacity Range: Not reported  
 Tank Permit Expiration Date: Not reported  
 Tank Upgrade Date: Not reported  
 Tank Spill Prevention: Not reported  
 Tank Overfill Prevention: Not reported  
 Tank Material: Steel  
 Tank Construction: Not reported  
 Tank Tightness Test: Not reported  
 Tank Corrosion Protection: Not reported  
 Tank Manifold: Not reported  
 Tank Release Detection: Not reported  
 Tank SFC Type: Not reported  
 Pipe Material: Not reported  
 Pipe Construction: Not reported  
 Pipe Primary Release Detection: Not reported  
 Pipe Second Release Detection: Not reported  
 Pipe Corrosion Protection: Not reported  
 Pipe Pumping System: Not reported  
 Responsible Unit: NORTHWEST  
 Dispenser/Pump SFC Type: Not reported

**AC151**  
**SSW**  
**1/4-1/2**  
**0.298 mi.**  
**1571 ft.**

**NORTHWIND MARINE WEBSTER**  
**511 S WEBSTER ST**  
**SEATTLE, WA 98108**  
**Site 2 of 4 in cluster AC**

**WA ALLSITES** S111770181  
**WA NPDES** N/A

**Relative:**  
**Lower**  
  
**Actual:**  
**8 ft.**

**ALLSITES:**  
 Facility Id: 8655  
 Latitude: 47.535196  
 Longitude: -122.32741  
 Ecology Interest Type Code: INDUSTGP  
 Facility ID: 8655  
 Facility Company: Northwind Marine Webster  
 Interaction: A  
 Interaction 1: INDUSTGP  
 Interaction 2: Industrial SW GP  
 Ecology Program: WATQUAL  
 Program Data: PARIS  
 Facility Alt.: Northwind Marine  
 Program ID: WAR126582  
 Date Interaction: 05/14/2009  
 Date Interaction 3: 05/14/2009

**NPDES:**  
 Facility Status: Active  
 Facility Type: Industrial SW GP  
 Admin Region: Headquarters  
 Date Issued: Not reported  
 Latitude: 47.53519599  
 Longitude: -122.327411

Map ID  
 Direction  
 Distance  
 Elevation

MAP FINDINGS

Site

Database(s)

EDR ID Number  
 EPA ID Number

**NORTHWIND MARINE WEBSTER (Continued)**

**S111770181**

Permit ID: WAR126582  
 Permit Version: 3  
 Permit Status: Active  
 Permit SubStatus: CNE  
 Ecology Contact: Not reported  
 WRIA: Duwamish-Green  
 Permit Expiration Date: Not reported  
 Effective Date: Not reported

**AC152**  
**SSW**  
**1/4-1/2**  
**0.304 mi.**  
**1605 ft.**

**REDD INC**  
**7510 5TH AVE S**  
**SEATTLE, WA**  
**Site 3 of 4 in cluster AC**

**FINDS**  
**WA ALLSITES**  
**WA UST**

**1007077064**  
**N/A**

**Relative:**  
**Lower**

**FINDS:**

Registry ID: 110015537347

**Actual:**  
**9 ft.**

Environmental Interest/Information System

Washington Facility / Site Identification System (WA-FSIS) provides a means to query and display data maintained by the Washington Department of Ecology. This system contains key information for each facility/site that is currently, or has been, of interest to the Air Quality, Dam Safety, Hazardous Waste, Toxics Cleanup, and Water Quality Programs.

**ALLSITES:**

Facility Id:	7936495
Latitude:	47.53521
Longitude:	-122.32929
Ecology Interest Type Code:	LSC
Facility ID:	7936495
Facility Company:	REDD INC
Interaction:	A
Interaction 1:	UST
Interaction 2:	Underground Storage Tank
Ecology Program:	TOXICS
Program Data:	ISIS
Facility Alt.:	Not reported
Program ID:	850
Date Interaction:	03/20/2000
Date Interaction 3:	03/20/2000
Facility ID:	7936495
Facility Company:	REDD INC
Interaction:	I
Interaction 1:	LSC
Interaction 2:	Local Source Control
Ecology Program:	HAZWASTE
Program Data:	LSC
Facility Alt.:	Portable Sheds of America
Program ID:	Not reported
Date Interaction:	04/22/2009
Date Interaction 3:	04/22/2009

Map ID  
Direction  
Distance  
Elevation

MAP FINDINGS

Site

Database(s)

EDR ID Number  
EPA ID Number

**REDD INC (Continued)**

**1007077064**

Facility Id: 7936495  
Latitude: 47.53521  
Longitude: -122.32929  
Ecology Interest Type Code: UST  
Facility ID: 7936495  
Facility Company: REDD INC  
Interaction: A  
Interaction 1: UST  
Interaction 2: Underground Storage Tank  
Ecology Program: TOXICS  
Program Data: ISIS  
Facility Alt.: Not reported  
Program ID: 850  
Date Interaction: 03/20/2000  
Date Interaction 3: 03/20/2000

Facility ID: 7936495  
Facility Company: REDD INC  
Interaction: I  
Interaction 1: LSC  
Interaction 2: Local Source Control  
Ecology Program: HAZWASTE  
Program Data: LSC  
Facility Alt.: Portable Sheds of America  
Program ID: Not reported  
Date Interaction: 04/22/2009  
Date Interaction 3: 04/22/2009

**UST:**

Facility ID: 7936495  
Site Id: 850  
UBI: Not reported  
Phone Number: 2062448246  
Decimal Latitude: 47.535209999999999  
Decimal Longitude: -122.329296

Tank Name: 1  
Tag Number: Not reported  
Tank Status: Unknown  
Tank Status Date: 08/06/1996  
Tank Install Date: 00/31/1964  
Tank Closure Date: Not reported  
Capacity Range: Not reported  
Tank Permit Expiration Date: Not reported  
Tank Upgrade Date: Not reported  
Tank Spill Prevention: Not reported  
Tank Overfill Prevention: Not reported  
Tank Material: Steel  
Tank Construction: Not reported  
Tank Tightness Test: Not reported  
Tank Corrosion Protection: Not reported  
Tank Manifold: Not reported  
Tank Release Detection: Not reported  
Tank SFC Type: Not reported  
Pipe Material: Steel  
Pipe Construction: Not reported

Map ID  
Direction  
Distance  
Elevation

MAP FINDINGS

Site

Database(s)

EDR ID Number  
EPA ID Number

**REDD INC (Continued)**

1007077064

Pipe Primary Release Detection: Not reported  
Pipe Second Release Detection: Not reported  
Pipe Corrosion Protection: Not reported  
Pipe Pumping System: Not reported  
Responsible Unit: NORTHWEST  
Dispencer/Pump SFC Type: Not reported

**AD153  
NE  
1/4-1/2  
0.305 mi.  
1609 ft.**

**FAMCO TRANSPORT INC  
6640 ELLIS AVE S  
SEATTLE, WA 98108**

**RCRA NonGen / NLR  
FINDS  
WA ALLSITES  
WA NPDES**

**1000178163  
WAD055487557**

**Site 2 of 2 in cluster AD**

**Relative:  
Higher**

RCRA NonGen / NLR:

Date form received by agency: 09/20/1985  
Facility name: FAMCO TRANSPORT INC  
Facility address: 6640 ELLIS AVE S  
SEATTLE, WA 98108-3520  
EPA ID: WAD055487557  
Mailing address: PO BOX 80007  
SEATTLE, WA 98108-0007  
Contact: FAMCO TRANSPORT FAMCO TRANSPORT  
Contact address: PO BOX 80007  
SEATTLE, WA 98108-0007  
Contact country: US  
Contact telephone: (000)000-0000  
Contact email: Not reported  
EPA Region: 10  
Land type: Private  
Classification: Non-Generator  
Description: Handler: Non-Generators do not presently generate hazardous waste

**Actual:  
20 ft.**

Owner/Operator Summary:

Owner/operator name: FAMCO TRANSPORT F  
Owner/operator address: 6640 ELLIS AVE S  
SEATTLE, WA 98108  
Owner/operator country: US  
Owner/operator telephone: (000)000-0000  
Legal status: Private  
Owner/Operator Type: Owner  
Owner/Op start date: 05/02/1996  
Owner/Op end date: Not reported

Handler Activities Summary:

U.S. importer of hazardous waste: No  
Mixed waste (haz. and radioactive): No  
Recycler of hazardous waste: No  
Transporter of hazardous waste: No  
Treater, storer or disposer of HW: No  
Underground injection activity: No  
On-site burner exemption: No  
Furnace exemption: No  
Used oil fuel burner: No  
Used oil processor: No  
User oil refiner: No  
Used oil fuel marketer to burner: No  
Used oil Specification marketer: No



Map ID  
Direction  
Distance  
Elevation

MAP FINDINGS

Site

Database(s)

EDR ID Number  
EPA ID Number

**FAMCO TRANSPORT INC (Continued)**

**1000178163**

Used oil transfer facility: No  
Used oil transporter: No

Facility Has Received Notices of Violations:

Regulation violated: SR - 070(3)  
Area of violation: Generators - General  
Date violation determined: 05/19/1994  
Date achieved compliance: 06/17/1994  
Violation lead agency: State  
Enforcement action: WRITTEN INFORMAL  
Enforcement action date: 07/11/1994  
Enf. disposition status: Not reported  
Enf. disp. status date: Not reported  
Enforcement lead agency: State  
Proposed penalty amount: Not reported  
Final penalty amount: Not reported  
Paid penalty amount: Not reported

Regulation violated: SR - 200(1)(b)  
Area of violation: Generators - General  
Date violation determined: 05/19/1994  
Date achieved compliance: 06/17/1994  
Violation lead agency: State  
Enforcement action: WRITTEN INFORMAL  
Enforcement action date: 07/11/1994  
Enf. disposition status: Not reported  
Enf. disp. status date: Not reported  
Enforcement lead agency: State  
Proposed penalty amount: Not reported  
Final penalty amount: Not reported  
Paid penalty amount: Not reported

Regulation violated: SR - 310  
Area of violation: Generators - General  
Date violation determined: 05/19/1994  
Date achieved compliance: 06/17/1994  
Violation lead agency: State  
Enforcement action: WRITTEN INFORMAL  
Enforcement action date: 07/11/1994  
Enf. disposition status: Not reported  
Enf. disp. status date: Not reported  
Enforcement lead agency: State  
Proposed penalty amount: Not reported  
Final penalty amount: Not reported  
Paid penalty amount: Not reported

Regulation violated: SR - 200(1)(d)  
Area of violation: Generators - General  
Date violation determined: 05/19/1994  
Date achieved compliance: 06/17/1994  
Violation lead agency: State  
Enforcement action: WRITTEN INFORMAL  
Enforcement action date: 07/11/1994  
Enf. disposition status: Not reported  
Enf. disp. status date: Not reported  
Enforcement lead agency: State  
Proposed penalty amount: Not reported

Map ID  
Direction  
Distance  
Elevation

MAP FINDINGS

Site

Database(s)

EDR ID Number  
EPA ID Number

**FAMCO TRANSPORT INC (Continued)**

**1000178163**

Final penalty amount: Not reported  
Paid penalty amount: Not reported

Regulation violated: SR - 200(1)(a)  
Area of violation: Generators - General  
Date violation determined: 05/19/1994  
Date achieved compliance: 06/17/1994  
Violation lead agency: State  
Enforcement action: WRITTEN INFORMAL  
Enforcement action date: 07/11/1994  
Enf. disposition status: Not reported  
Enf. disp. status date: Not reported  
Enforcement lead agency: State  
Proposed penalty amount: Not reported  
Final penalty amount: Not reported  
Paid penalty amount: Not reported

Regulation violated: SR - 200(1)(c)  
Area of violation: Generators - General  
Date violation determined: 05/19/1994  
Date achieved compliance: 06/17/1994  
Violation lead agency: State  
Enforcement action: WRITTEN INFORMAL  
Enforcement action date: 07/11/1994  
Enf. disposition status: Not reported  
Enf. disp. status date: Not reported  
Enforcement lead agency: State  
Proposed penalty amount: Not reported  
Final penalty amount: Not reported  
Paid penalty amount: Not reported

Evaluation Action Summary:

Evaluation date: 05/19/1994  
Evaluation: COMPLIANCE EVALUATION INSPECTION ON-SITE  
Area of violation: Generators - General  
Date achieved compliance: 06/17/1994  
Evaluation lead agency: State

FINDS:

Registry ID: 110005322533

Environmental Interest/Information System

Washington Facility / Site Identification System (WA-FSIS) provides a means to query and display data maintained by the Washington Department of Ecology. This system contains key information for each facility/site that is currently, or has been, of interest to the Air Quality, Dam Safety, Hazardous Waste, Toxics Cleanup, and Water Quality Programs.

RCRAInfo is a national information system that supports the Resource Conservation and Recovery Act (RCRA) program through the tracking of events and activities related to facilities that generate, transport, and treat, store, or dispose of hazardous waste. RCRAInfo allows RCRA program staff to track the notification, permit, compliance, and corrective action activities required under RCRA.

Map ID  
Direction  
Distance  
Elevation

MAP FINDINGS

Site

Database(s)

EDR ID Number  
EPA ID Number

**FAMCO TRANSPORT INC (Continued)**

**1000178163**

ALLSITES:

Facility Id: 94389497  
Latitude: 47.54315  
Longitude: -122.31902  
Ecology Interest Type Code: INDUSTGP  
Facility ID: 94389497  
Facility Company: FAMCO TRANSPORT INC  
Interaction: I  
Interaction 1: HWG  
Interaction 2: Hazardous Waste Generator  
Ecology Program: HAZWASTE  
Program Data: TURBOWASTE  
Facility Alt.: Not reported  
Program ID: WAD055487557  
Date Interaction: 09/20/1985  
Date Interaction 3: 09/20/1985

Facility ID: 94389497  
Facility Company: FAMCO TRANSPORT INC  
Interaction: A  
Interaction 1: INDUSTGP  
Interaction 2: Industrial SW GP  
Ecology Program: WATQUAL  
Program Data: PARIS  
Facility Alt.: GEORGETOWN YARD  
Program ID: WAR010792  
Date Interaction: 07/30/2008  
Date Interaction 3: 07/30/2008

Facility Id: 94389497  
Latitude: 47.54315  
Longitude: -122.31902  
Ecology Interest Type Code: HWG  
Facility ID: 94389497  
Facility Company: FAMCO TRANSPORT INC  
Interaction: I  
Interaction 1: HWG  
Interaction 2: Hazardous Waste Generator  
Ecology Program: HAZWASTE  
Program Data: TURBOWASTE  
Facility Alt.: Not reported  
Program ID: WAD055487557  
Date Interaction: 09/20/1985  
Date Interaction 3: 09/20/1985

Facility ID: 94389497  
Facility Company: FAMCO TRANSPORT INC  
Interaction: A  
Interaction 1: INDUSTGP  
Interaction 2: Industrial SW GP  
Ecology Program: WATQUAL  
Program Data: PARIS  
Facility Alt.: GEORGETOWN YARD  
Program ID: WAR010792  
Date Interaction: 07/30/2008  
Date Interaction 3: 07/30/2008

Map ID  
 Direction  
 Distance  
 Elevation

MAP FINDINGS

Site

Database(s)

EDR ID Number  
 EPA ID Number

**FAMCO TRANSPORT INC (Continued)**

**1000178163**

**NPDES:**

Facility Status: Active  
 Facility Type: Industrial SW GP  
 Admin Region: Headquarters  
 Date Issued: 10/21/2009  
 Latitude: 47.54314999  
 Longitude: -122.319019  
 Permit ID: WAR010792  
 Permit Version: 2  
 Permit Status: Active  
 Permit SubStatus: Coverage Issued  
 Ecology Contact: Robert Wright  
 WRIA: Duwamish-Green  
 Permit Expiration Date: 01/01/2015  
 Effective Date: 01/01/2010

**AE154**  
**SSW**  
**1/4-1/2**  
**0.308 mi.**  
**1624 ft.**

**605 S RIVERSIDE DR**  
**SEATTLE, WA**

**WA ALLSITES** **S109524981**  
**WA SPILLS** **N/A**

**Site 1 of 3 in cluster AE**

**Relative:**  
**Lower**

**ALLSITES:**

Facility Id: 7221  
 Latitude: 47.535118  
 Longitude: -122.32681  
 Ecology Interest Type Code: RSVP

**Actual:**  
**8 ft.**

Facility ID: 7221  
 Facility Company: Northwind Marine  
 Interaction: A  
 Interaction 1: RSVP  
 Interaction 2: Revised Site Visit Program  
 Ecology Program: HAZWASTE  
 Program Data: RSVP  
 Facility Alt.: Northwind Marine  
 Program ID: Not reported  
 Date Interaction: 06/05/2008  
 Date Interaction 3: 06/05/2008

Facility ID: 7221  
 Facility Company: Northwind Marine  
 Interaction: I  
 Interaction 1: LSC  
 Interaction 2: Local Source Control  
 Ecology Program: HAZWASTE  
 Program Data: LSC  
 Facility Alt.: Northwind Marine  
 Program ID: Not reported  
 Date Interaction: 04/16/2009  
 Date Interaction 3: 04/16/2009

Facility/Site Interaction T: 79802  
 Geographic Location Identifier (Alias Facid): 7221  
 Interaction (Aka Env Int) Type Code: RSVP  
 Interaction (Aka Env Int) Description: Revised Site Visit Program  
 Interaction Status: A  
 Federal Program Identifier: Not reported

Map ID  
Direction  
Distance  
Elevation

MAP FINDINGS

Site

Database(s)

EDR ID Number  
EPA ID Number

(Continued)

S109524981

Interaction Start Date: 06/05/2008  
Interaction End Date: Not reported  
prgm\_facil: Northwind Marine  
cur\_sys\_pr: HAZWASTE  
cur\_sys\_nm: RSVP

Facility/Site Interaction T: 89118  
Geographic Location Identifier (Alias Facid): 7221  
Interaction (Aka Env Int) Type Code: LSC  
Interaction (Aka Env Int) Description: Local Source Control  
Interaction Status: I  
Federal Program Identifier: Not reported  
Interaction Start Date: 04/16/2009  
Interaction End Date: 04/29/2010  
prgm\_facil: Northwind Marine  
cur\_sys\_pr: HAZWASTE  
cur\_sys\_nm: LSC

Facility Id: 7221  
Latitude: 47.535118  
Longitude: -122.32681  
Ecology Interest Type Code: LSC  
Facility ID: 7221  
Facility Company: Northwind Marine  
Interaction: A  
Interaction 1: RSVP  
Interaction 2: Revised Site Visit Program  
Ecology Program: HAZWASTE  
Program Data: RSVP  
Facility Alt.: Northwind Marine  
Program ID: Not reported  
Date Interaction: 06/05/2008  
Date Interaction 3: 06/05/2008

Facility ID: 7221  
Facility Company: Northwind Marine  
Interaction: I  
Interaction 1: LSC  
Interaction 2: Local Source Control  
Ecology Program: HAZWASTE  
Program Data: LSC  
Facility Alt.: Northwind Marine  
Program ID: Not reported  
Date Interaction: 04/16/2009  
Date Interaction 3: 04/16/2009

Facility/Site Interaction T: 79802  
Geographic Location Identifier (Alias Facid): 7221  
Interaction (Aka Env Int) Type Code: RSVP  
Interaction (Aka Env Int) Description: Revised Site Visit Program  
Interaction Status: A  
Federal Program Identifier: Not reported  
Interaction Start Date: 06/05/2008  
Interaction End Date: Not reported  
prgm\_facil: Northwind Marine  
cur\_sys\_pr: HAZWASTE

Map ID  
Direction  
Distance  
Elevation

MAP FINDINGS

Site

Database(s)

EDR ID Number  
EPA ID Number

(Continued)

S109524981

cur\_sys\_nm: RSVP  
  
Facility/Site Interaction T: 89118  
Geographic Location Identifier (Alias Facid): 7221  
Interaction (Aka Env Int) Type Code: LSC  
Interaction (Aka Env Int) Description: Local Source Control  
Interaction Status: I  
Federal Program Identifier: Not reported  
Interaction Start Date: 04/16/2009  
Interaction End Date: 04/29/2010  
prgm\_facil: Northwind Marine  
cur\_sys\_pr: HAZWASTE  
cur\_sys\_nm: LSC

SPILLS:

Facility ID: 612194  
Medium: CATCH BASIN  
Material Desc: OTHER - SEE NOTE  
Material Qty: Not reported  
Material Units: Not reported  
Date Received: 04/16/2009  
Contact Name: Not reported

Facility ID: 612194  
Medium: STORM DRAIN PIPE  
Material Desc: OTHER - SEE NOTE  
Material Qty: Not reported  
Material Units: Not reported  
Date Received: 04/17/2009  
Contact Name: Not reported

AE155  
SSW  
1/4-1/2  
0.308 mi.  
1624 ft.

CROTHAMEL PROPERTY  
605 S. RIVERSIDE DR.  
SEATTLE, WA 98108

WA ICR S104485652  
N/A

Site 2 of 3 in cluster AE

Relative:  
Lower

ICR:  
Date Ecology Received Report: 03/26/99  
Contaminants Found at Site: Petroleum products  
Media Contaminated: Soil  
Waste Management: Tank  
Region: North Western  
Type of Report Ecology Received: Interim cleanup report  
Site Register Issue: 98-17  
County Code: 17  
Contact: Not reported  
Report Title: Not reported

Actual:  
8 ft.

Map ID  
Direction  
Distance  
Elevation

MAP FINDINGS

Site

Database(s)

EDR ID Number  
EPA ID Number

156  
NNW  
1/4-1/2  
0.308 mi.  
1624 ft.

RS HUGHES CO INC  
6530 5TH PL S  
SEATTLE, WA 98108

RCRA NonGen / NLR  
FINDS  
WA ALLSITES

1004793912  
WAD988469177

Relative:  
Higher

RCRA NonGen / NLR:

Actual:  
10 ft.

Date form received by agency: 01/15/2004  
Facility name: RS HUGHES CO INC  
Facility address: 6530 5TH PL S  
SEATTLE, WA 98108  
EPA ID: WAD988469177  
Mailing address: PO BOX 81084  
SEATTLE, WA 98108  
Contact: RS HUGHES CO IN RS HUGHES CO IN  
Contact address: PO BOX 81084  
SEATTLE, WA 98108  
Contact country: US  
Contact telephone: (000)000-0000  
Contact email: Not reported  
EPA Region: 10  
Classification: Non-Generator  
Description: Handler: Non-Generators do not presently generate hazardous waste

Owner/Operator Summary:

Owner/operator name: ROBERT B  
Owner/operator address: 6536 5TH PL S  
SEATTLE, WA 98108  
Owner/operator country: US  
Owner/operator telephone: (206)767-4463  
Legal status: Private  
Owner/Operator Type: Operator  
Owner/Op start date: 08/22/1996  
Owner/Op end date: Not reported

Owner/operator name: CO INC C  
Owner/operator address: 905 ALLEN AVE  
GLENDALE, CA 91201  
Owner/operator country: US  
Owner/operator telephone: (818)563-1122  
Legal status: Private  
Owner/Operator Type: Owner  
Owner/Op start date: 08/22/1996  
Owner/Op end date: Not reported

Handler Activities Summary:

U.S. importer of hazardous waste: No  
Mixed waste (haz. and radioactive): No  
Recycler of hazardous waste: No  
Transporter of hazardous waste: No  
Treater, storer or disposer of HW: No  
Underground injection activity: No  
On-site burner exemption: No  
Furnace exemption: No  
Used oil fuel burner: No  
Used oil processor: No  
Used oil refiner: No  
Used oil fuel marketer to burner: No

Map ID  
 Direction  
 Distance  
 Elevation

MAP FINDINGS

Site

Database(s)

EDR ID Number  
 EPA ID Number

**RS HUGHES CO INC (Continued)**

**1004793912**

Used oil Specification marketer: No  
 Used oil transfer facility: No  
 Used oil transporter: No

Violation Status: No violations found

**FINDS:**

Registry ID: 110005350645

**Environmental Interest/Information System**

Washington Facility / Site Identification System (WA-FSIS) provides a means to query and display data maintained by the Washington Department of Ecology. This system contains key information for each facility/site that is currently, or has been, of interest to the Air Quality, Dam Safety, Hazardous Waste, Toxics Cleanup, and Water Quality Programs.

RCRAInfo is a national information system that supports the Resource Conservation and Recovery Act (RCRA) program through the tracking of events and activities related to facilities that generate, transport, and treat, store, or dispose of hazardous waste. RCRAInfo allows RCRA program staff to track the notification, permit, compliance, and corrective action activities required under RCRA.

**ALLSITES:**

Facility Id: 13751941  
 Latitude: 47.54535  
 Longitude: -122.32725  
 Ecology Interest Type Code: HWG  
 Facility ID: 13751941  
 Facility Company: RS Hughes Co Inc  
 Interaction: I  
 Interaction 1: HWG  
 Interaction 2: Hazardous Waste Generator  
 Ecology Program: HAZWASTE  
 Program Data: TURBOWASTE  
 Facility Alt.: Not reported  
 Program ID: WAD988469177  
 Date Interaction: 11/06/1998  
 Date Interaction 3: 11/06/1998

**AF157  
 NW  
 1/4-1/2  
 0.311 mi.  
 1641 ft.**

**SCS INDUSTRIES SEATTLE  
 303 S RIVER ST  
 SEATTLE, WA  
 Site 1 of 2 in cluster AF**

**FINDS 1007072314  
 WA ALLSITES N/A  
 WA SPILLS  
 WA NPDES**

**Relative:  
 Lower**

**FINDS:**

Registry ID: 110015489381

**Actual:  
 8 ft.**

**Environmental Interest/Information System**

Washington Facility / Site Identification System (WA-FSIS) provides a means to query and display data maintained by the Washington Department of Ecology. This system contains key information for each



Map ID  
Direction  
Distance  
Elevation

MAP FINDINGS

Site

Database(s)

EDR ID Number  
EPA ID Number

SCS INDUSTRIES SEATTLE (Continued)

1007072314

facility/site that is currently, or has been, of interest to the Air Quality, Dam Safety, Hazardous Waste, Toxics Cleanup, and Water Quality Programs.

ALLSITES:

Facility Id: 34383748  
Latitude: 47.5432509  
Longitude: -122.33219  
Ecology Interest Type Code: INDUSTGP  
Facility ID: 34383748  
Facility Company: SCS INDUSTRIES SEATTLE  
Interaction: A  
Interaction 1: TIER2  
Interaction 2: Emergency/Haz Chem Rpt TIER2  
Ecology Program: HAZWASTE  
Program Data: EPCRA  
Facility Alt.: Not reported  
Program ID: CRK000039130  
Date Interaction: 01/01/1994  
Date Interaction 3: 01/01/1994

Facility ID: 34383748  
Facility Company: SCS INDUSTRIES SEATTLE  
Interaction: A  
Interaction 1: INDUSTGP  
Interaction 2: Industrial SW GP  
Ecology Program: WATQUAL  
Program Data: PARIS  
Facility Alt.: SCS REFRIGERATED SERVICES  
Program ID: WAR126345  
Date Interaction: 01/01/2005  
Date Interaction 3: 01/01/2005

Facility ID: 34383748  
Facility Company: SCS INDUSTRIES SEATTLE  
Interaction: I  
Interaction 1: LSC  
Interaction 2: Local Source Control  
Ecology Program: HAZWASTE  
Program Data: LSC  
Facility Alt.: SCS INDUSTRIES SEATTLE  
Program ID: Not reported  
Date Interaction: 03/06/2009  
Date Interaction 3: 03/06/2009

Facility Id: 34383748  
Latitude: 47.5432509  
Longitude: -122.33219  
Ecology Interest Type Code: LSC  
Facility ID: 34383748  
Facility Company: SCS INDUSTRIES SEATTLE  
Interaction: A  
Interaction 1: TIER2  
Interaction 2: Emergency/Haz Chem Rpt TIER2  
Ecology Program: HAZWASTE

Map ID  
Direction  
Distance  
Elevation

MAP FINDINGS

Site

Database(s)

EDR ID Number  
EPA ID Number

SCS INDUSTRIES SEATTLE (Continued)

1007072314

Program Data:	EPCRA
Facility Alt.:	Not reported
Program ID:	CRK000039130
Date Interaction:	01/01/1994
Date Interaction 3:	01/01/1994
Facility ID:	34383748
Facility Company:	SCS INDUSTRIES SEATTLE
Interaction:	A
Interaction 1:	INDUSTGP
Interaction 2:	Industrial SW GP
Ecology Program:	WATQUAL
Program Data:	PARIS
Facility Alt.:	SCS REFRIGERATED SERVICES
Program ID:	WAR126345
Date Interaction:	01/01/2005
Date Interaction 3:	01/01/2005
Facility ID:	34383748
Facility Company:	SCS INDUSTRIES SEATTLE
Interaction:	I
Interaction 1:	LSC
Interaction 2:	Local Source Control
Ecology Program:	HAZWASTE
Program Data:	LSC
Facility Alt.:	SCS INDUSTRIES SEATTLE
Program ID:	Not reported
Date Interaction:	03/06/2009
Date Interaction 3:	03/06/2009
Facility Id:	34383748
Latitude:	47.5432509
Longitude:	-122.33219
Ecology Interest Type Code:	TIER2
Facility ID:	34383748
Facility Company:	SCS INDUSTRIES SEATTLE
Interaction:	A
Interaction 1:	TIER2
Interaction 2:	Emergency/Haz Chem Rpt TIER2
Ecology Program:	HAZWASTE
Program Data:	EPCRA
Facility Alt.:	Not reported
Program ID:	CRK000039130
Date Interaction:	01/01/1994
Date Interaction 3:	01/01/1994
Facility ID:	34383748
Facility Company:	SCS INDUSTRIES SEATTLE
Interaction:	A
Interaction 1:	INDUSTGP
Interaction 2:	Industrial SW GP
Ecology Program:	WATQUAL
Program Data:	PARIS
Facility Alt.:	SCS REFRIGERATED SERVICES
Program ID:	WAR126345
Date Interaction:	01/01/2005

Map ID  
Direction  
Distance  
Elevation

MAP FINDINGS

Site

Database(s)

EDR ID Number  
EPA ID Number

**SCS INDUSTRIES SEATTLE (Continued)**

**1007072314**

Date Interaction 3: 01/01/2005  
  
Facility ID: 34383748  
Facility Company: SCS INDUSTRIES SEATTLE  
Interaction: I  
Interaction 1: LSC  
Interaction 2: Local Source Control  
Ecology Program: HAZWASTE  
Program Data: LSC  
Facility Alt.: SCS INDUSTRIES SEATTLE  
Program ID: Not reported  
Date Interaction: 03/06/2009  
Date Interaction 3: 03/06/2009

**SPILLS:**

Facility ID: 620498  
Medium: AIR  
Material Desc: CHEMICAL  
Material Qty: Not reported  
Material Units: Not reported  
Date Received: 06/13/2010  
Contact Name: Not reported

Facility ID: 615579  
Medium: SURFACE WATER-FRESH  
Material Desc: PETROLEUM - OIL OTHER  
Material Qty: Not reported  
Material Units: GALLON  
Date Received: 09/25/2009  
Contact Name: UNKNOWN

**NPDES:**

Facility Status: Active  
Facility Type: Industrial SW GP  
Admin Region: Headquarters  
Date Issued: Not reported  
Latitude: 47.54343000  
Longitude: -122.330955  
Permit ID: WAR126345  
Permit Version: 3  
Permit Status: Active  
Permit SubStatus: CNE  
Ecology Contact: Not reported  
WRIA: Duwamish-Green  
Permit Expiration Date: Not reported  
Effective Date: Not reported

Map ID  
Direction  
Distance  
Elevation

MAP FINDINGS

Site

Database(s)

EDR ID Number  
EPA ID Number

AE158  
SSW  
1/4-1/2  
0.319 mi.  
1683 ft.

DC TOOLING REPAIR  
582 S RIVERSIDE DR  
SEATTLE, WA  
Site 3 of 3 in cluster AE

RCRA NonGen / NLR  
FINDS  
WA ALLSITES  
1000134075  
WAD117347641

Relative:  
Lower

RCRA NonGen / NLR:

Actual:  
8 ft.

Date form received by agency: 06/08/1987  
Facility name: DC TOOLING REPAIR  
Facility address: 582 S RIVERSIDE DR  
SEATTLE, WA 98108-4129  
EPA ID: WAD117347641  
Contact: DC TOOLING REPA DC TOOLING REPA  
Contact address: 582 S RIVERSIDE DR  
SEATTLE, WA 98108-4129  
Contact country: US  
Contact telephone: (000)000-0000  
Contact email: Not reported  
EPA Region: 10  
Land type: Private  
Classification: Non-Generator  
Description: Handler: Non-Generators do not presently generate hazardous waste

Owner/Operator Summary:

Owner/operator name: DC TOOLING REPA D  
Owner/operator address: 582 S RIVERSIDE DR  
SEATTLE, WA 98108  
Owner/operator country: US  
Owner/operator telephone: (000)000-0000  
Legal status: Private  
Owner/Operator Type: Owner  
Owner/Op start date: 05/02/1996  
Owner/Op end date: Not reported

Handler Activities Summary:

U.S. importer of hazardous waste: No  
Mixed waste (haz. and radioactive): No  
Recycler of hazardous waste: No  
Transporter of hazardous waste: No  
Treater, storer or disposer of HW: No  
Underground injection activity: No  
On-site burner exemption: No  
Furnace exemption: No  
Used oil fuel burner: No  
Used oil processor: No  
User oil refiner: No  
Used oil fuel marketer to burner: No  
Used oil Specification marketer: No  
Used oil transfer facility: No  
Used oil transporter: No

Facility Has Received Notices of Violations:

Regulation violated: Not reported  
Area of violation: Generators - General  
Date violation determined: 09/29/1989  
Date achieved compliance: 07/04/1994  
Violation lead agency: State  
Enforcement action: Not reported

Map ID  
Direction  
Distance  
Elevation

MAP FINDINGS

Site

Database(s)

EDR ID Number  
EPA ID Number

**DC TOOLING REPAIR (Continued)**

**1000134075**

Enforcement action date: Not reported  
Enf. disposition status: Not reported  
Enf. disp. status date: Not reported  
Enforcement lead agency: Not reported  
Proposed penalty amount: Not reported  
Final penalty amount: Not reported  
Paid penalty amount: Not reported

Evaluation Action Summary:

Evaluation date: 09/29/1989  
Evaluation: NON-FINANCIAL RECORD REVIEW  
Area of violation: Generators - General  
Date achieved compliance: 07/04/1994  
Evaluation lead agency: State

FINDS:

Registry ID: 110005330891

Environmental Interest/Information System

RCRAInfo is a national information system that supports the Resource Conservation and Recovery Act (RCRA) program through the tracking of events and activities related to facilities that generate, transport, and treat, store, or dispose of hazardous waste. RCRAInfo allows RCRA program staff to track the notification, permit, compliance, and corrective action activities required under RCRA.

ALLSITES:

Facility Id: 56779778  
Latitude: 47.53491  
Longitude: -122.32611  
Ecology Interest Type Code: LSC  
Facility ID: 56779778  
Facility Company: DC Tooling Repair  
Interaction: I  
Interaction 1: HWG  
Interaction 2: Hazardous Waste Generator  
Ecology Program: HAZWASTE  
Program Data: TURBOWASTE  
Facility Alt.: Not reported  
Program ID: WAD117347641  
Date Interaction: 06/08/1987  
Date Interaction 3: 06/08/1987

Facility ID: 56779778  
Facility Company: DC Tooling Repair  
Interaction: I  
Interaction 1: LSC  
Interaction 2: Local Source Control  
Ecology Program: HAZWASTE  
Program Data: LSC  
Facility Alt.: Pacific Pile & Marine  
Program ID: Not reported  
Date Interaction: 12/17/2009  
Date Interaction 3: 12/17/2009

Map ID  
 Direction  
 Distance  
 Elevation

MAP FINDINGS

Site

Database(s)

EDR ID Number  
 EPA ID Number

**DC TOOLING REPAIR (Continued)**

**1000134075**

Facility Id: 56779778  
 Latitude: 47.53491  
 Longitude: -122.32611  
 Ecology Interest Type Code: HWG  
 Facility ID: 56779778  
 Facility Company: DC Tooling Repair  
 Interaction: I  
 Interaction 1: HWG  
 Interaction 2: Hazardous Waste Generator  
 Ecology Program: HAZWASTE  
 Program Data: TURBOWASTE  
 Facility Alt.: Not reported  
 Program ID: WAD117347641  
 Date Interaction: 06/08/1987  
 Date Interaction 3: 06/08/1987

Facility ID: 56779778  
 Facility Company: DC Tooling Repair  
 Interaction: I  
 Interaction 1: LSC  
 Interaction 2: Local Source Control  
 Ecology Program: HAZWASTE  
 Program Data: LSC  
 Facility Alt.: Pacific Pile & Marine  
 Program ID: Not reported  
 Date Interaction: 12/17/2009  
 Date Interaction 3: 12/17/2009

**AC159  
 SW  
 1/4-1/2  
 0.319 mi.  
 1686 ft.**

**RPM MERIT  
 401 SOUTH WEBSTER  
 SEATTLE, WA 98108  
 Site 4 of 4 in cluster AC**

**WA CSCSL U004021248  
 WA ALLSITES N/A  
 WA LUST  
 WA UST**

**Relative:  
 Lower**

CSCSL:  
 Facility ID: 8162841  
 Region: Northwest  
 Lat/Long: 47.535319999999 / -122.3299059999  
 Brownfield Status: Not reported  
 Rank Status: Not reported  
 Clean Up Siteid: 3575  
 Site Status: Awaiting Cleanup  
 PSI?: Not reported  
 Contaminant Name: Benzene  
 Ground Water: C  
 Surface Water: Not reported  
 Soil: C  
 Sediment: Not reported  
 Air: Not reported  
 Bedrock: Not reported  
 Responsible Unit: Northwest

**Actual:  
 9 ft.**

Facility ID: 8162841  
 Region: Northwest  
 Lat/Long: 47.535319999999 / -122.3299059999  
 Brownfield Status: Not reported  
 Rank Status: Not reported

Map ID  
Direction  
Distance  
Elevation

MAP FINDINGS

Site

Database(s)

EDR ID Number  
EPA ID Number

**RPM MERIT (Continued)**

**U004021248**

Clean Up Siteid: 3575  
Site Status: Awaiting Cleanup  
PSI?: Not reported  
Contaminant Name: Petroleum Products-Unspecified  
Ground Water: C  
Surface Water: Not reported  
Soil: C  
Sediment: Not reported  
Air: Not reported  
Bedrock: Not reported  
Responsible Unit: Northwest

**ALLSITES:**

Facility Id: 8162841  
Latitude: 47.53532  
Longitude: -122.32990  
Ecology Interest Type Code: UST  
Facility ID: 8162841  
Facility Company: ATC Distribution Group  
Interaction: I  
Interaction 1: HWG  
Interaction 2: Hazardous Waste Generator  
Ecology Program: HAZWASTE  
Program Data: TURBOWASTE  
Facility Alt.: Not reported  
Program ID: WAD988466710  
Date Interaction: 09/14/1988  
Date Interaction 3: 09/14/1988

Facility ID: 8162841  
Facility Company: ATC Distribution Group  
Interaction: A  
Interaction 1: LUST  
Interaction 2: LUST Facility  
Ecology Program: TOXICS  
Program Data: ISIS  
Facility Alt.: Not reported  
Program ID: 2703  
Date Interaction: 08/19/1994  
Date Interaction 3: 08/19/1994

Facility ID: 8162841  
Facility Company: ATC Distribution Group  
Interaction: A  
Interaction 1: UST  
Interaction 2: Underground Storage Tank  
Ecology Program: TOXICS  
Program Data: ISIS  
Facility Alt.: Not reported  
Program ID: 2703  
Date Interaction: 03/20/2000  
Date Interaction 3: 03/20/2000

Facility ID: 8162841  
Facility Company: ATC Distribution Group  
Interaction: A  
Interaction 1: SCS

Map ID  
Direction  
Distance  
Elevation

MAP FINDINGS

Site

Database(s)

EDR ID Number  
EPA ID Number

**RPM MERIT (Continued)**

**U004021248**

Interaction 2:	State Cleanup Site
Ecology Program:	TOXICS
Program Data:	ISIS
Facility Alt.:	ATC Distribution Group
Program ID:	Not reported
Date Interaction:	07/10/2009
Date Interaction 3:	07/10/2009
Facility Id:	8162841
Latitude:	47.53532
Longitude:	-122.32990
Ecology Interest Type Code:	HWG
Facility ID:	8162841
Facility Company:	ATC Distribution Group
Interaction:	I
Interaction 1:	HWG
Interaction 2:	Hazardous Waste Generator
Ecology Program:	HAZWASTE
Program Data:	TURBOWASTE
Facility Alt.:	Not reported
Program ID:	WAD988466710
Date Interaction:	09/14/1988
Date Interaction 3:	09/14/1988
Facility ID:	8162841
Facility Company:	ATC Distribution Group
Interaction:	A
Interaction 1:	LUST
Interaction 2:	LUST Facility
Ecology Program:	TOXICS
Program Data:	ISIS
Facility Alt.:	Not reported
Program ID:	2703
Date Interaction:	08/19/1994
Date Interaction 3:	08/19/1994
Facility ID:	8162841
Facility Company:	ATC Distribution Group
Interaction:	A
Interaction 1:	UST
Interaction 2:	Underground Storage Tank
Ecology Program:	TOXICS
Program Data:	ISIS
Facility Alt.:	Not reported
Program ID:	2703
Date Interaction:	03/20/2000
Date Interaction 3:	03/20/2000
Facility ID:	8162841
Facility Company:	ATC Distribution Group
Interaction:	A
Interaction 1:	SCS
Interaction 2:	State Cleanup Site
Ecology Program:	TOXICS
Program Data:	ISIS
Facility Alt.:	ATC Distribution Group



Map ID  
Direction  
Distance  
Elevation

MAP FINDINGS

Site

Database(s)

EDR ID Number  
EPA ID Number

RPM MERIT (Continued)

U004021248

Program ID: Not reported  
Date Interaction: 07/10/2009  
Date Interaction 3: 07/10/2009

Facility Id: 8162841  
Latitude: 47.53532  
Longitude: -122.32990  
Ecology Interest Type Code: SCS  
Facility ID: 8162841  
Facility Company: ATC Distribution Group  
Interaction: I  
Interaction 1: HWG  
Interaction 2: Hazardous Waste Generator  
Ecology Program: HAZWASTE  
Program Data: TURBOWASTE  
Facility Alt.: Not reported  
Program ID: WAD988466710  
Date Interaction: 09/14/1988  
Date Interaction 3: 09/14/1988

Facility ID: 8162841  
Facility Company: ATC Distribution Group  
Interaction: A  
Interaction 1: LUST  
Interaction 2: LUST Facility  
Ecology Program: TOXICS  
Program Data: ISIS  
Facility Alt.: Not reported  
Program ID: 2703  
Date Interaction: 08/19/1994  
Date Interaction 3: 08/19/1994

Facility ID: 8162841  
Facility Company: ATC Distribution Group  
Interaction: A  
Interaction 1: UST  
Interaction 2: Underground Storage Tank  
Ecology Program: TOXICS  
Program Data: ISIS  
Facility Alt.: Not reported  
Program ID: 2703  
Date Interaction: 03/20/2000  
Date Interaction 3: 03/20/2000

Facility ID: 8162841  
Facility Company: ATC Distribution Group  
Interaction: A  
Interaction 1: SCS  
Interaction 2: State Cleanup Site  
Ecology Program: TOXICS  
Program Data: ISIS  
Facility Alt.: ATC Distribution Group  
Program ID: Not reported  
Date Interaction: 07/10/2009  
Date Interaction 3: 07/10/2009

Map ID  
Direction  
Distance  
Elevation

MAP FINDINGS

Site

Database(s)

EDR ID Number  
EPA ID Number

RPM MERIT (Continued)

U004021248

Facility Id: 8162841  
Latitude: 47.53532  
Longitude: -122.32990  
Ecology Interest Type Code: LUST  
Facility ID: 8162841  
Facility Company: ATC Distribution Group  
Interaction: I  
Interaction 1: HWG  
Interaction 2: Hazardous Waste Generator  
Ecology Program: HAZWASTE  
Program Data: TURBOWASTE  
Facility Alt.: Not reported  
Program ID: WAD988466710  
Date Interaction: 09/14/1988  
Date Interaction 3: 09/14/1988

Facility ID: 8162841  
Facility Company: ATC Distribution Group  
Interaction: A  
Interaction 1: LUST  
Interaction 2: LUST Facility  
Ecology Program: TOXICS  
Program Data: ISIS  
Facility Alt.: Not reported  
Program ID: 2703  
Date Interaction: 08/19/1994  
Date Interaction 3: 08/19/1994

Facility ID: 8162841  
Facility Company: ATC Distribution Group  
Interaction: A  
Interaction 1: UST  
Interaction 2: Underground Storage Tank  
Ecology Program: TOXICS  
Program Data: ISIS  
Facility Alt.: Not reported  
Program ID: 2703  
Date Interaction: 03/20/2000  
Date Interaction 3: 03/20/2000

Facility ID: 8162841  
Facility Company: ATC Distribution Group  
Interaction: A  
Interaction 1: SCS  
Interaction 2: State Cleanup Site  
Ecology Program: TOXICS  
Program Data: ISIS  
Facility Alt.: ATC Distribution Group  
Program ID: Not reported  
Date Interaction: 07/10/2009  
Date Interaction 3: 07/10/2009

LUST:

Facility ID: 8162841  
Facility Status: Cleanup Started  
Cleanup Site ID: 3575

Map ID  
Direction  
Distance  
Elevation

MAP FINDINGS

Site

Database(s)

EDR ID Number  
EPA ID Number

**RPM MERIT (Continued)**

**U004021248**

Cleanup Unit Type: Upland  
Process Type: No Process  
Alternate Name: RPM MERIT  
Release Status Date: 06/01/1995  
Site Response Unit Code: Northwest  
Lat/Long: 47.53532 / -122.32990

UST:

Facility ID: 8162841  
Site Id: 2703  
UBI: Not reported  
Phone Number: 2067644646  
Decimal Latitude: 47.535319999999999  
Decimal Longitude: -122.32990599999999

Tank Name: A  
Tag Number: Not reported  
Tank Status: Removed  
Tank Status Date: 08/06/1996  
Tank Install Date: 00/31/1964  
Tank Closure Date: Not reported  
Capacity Range: 2,001 to 4,999 Gallons  
Tank Permit Expiration Date: Not reported  
Tank Upgrade Date: Not reported  
Tank Spill Prevention: Not reported  
Tank Overfill Prevention: Not reported  
Tank Material: Steel  
Tank Construction: Single Wall Tank  
Tank Tightness Test: Not reported  
Tank Corrosion Protection: Not reported  
Tank Manifold: Not reported  
Tank Release Detection: Not reported  
Tank SFC Type: Not reported  
Pipe Material: Coated Steel  
Pipe Construction: Double Wall Pipe  
Pipe Primary Release Detection: Not reported  
Pipe Second Release Detection: Not reported  
Pipe Corrosion Protection: Not reported  
Pipe Pumping System: Not reported  
Responsible Unit: NORTHWEST  
Dispencer/Pump SFC Type: Not reported

Tank Name: B  
Tag Number: Not reported  
Tank Status: Removed  
Tank Status Date: 08/06/1996  
Tank Install Date: 00/31/1964  
Tank Closure Date: Not reported  
Capacity Range: 1,101 to 2,000 Gallons  
Tank Permit Expiration Date: Not reported  
Tank Upgrade Date: Not reported  
Tank Spill Prevention: Not reported  
Tank Overfill Prevention: Not reported  
Tank Material: Steel  
Tank Construction: Single Wall Tank  
Tank Tightness Test: Not reported

Map ID  
Direction  
Distance  
Elevation

MAP FINDINGS

Site

Database(s)

EDR ID Number  
EPA ID Number

RPM MERIT (Continued)

U004021248

Tank Corrosion Protection: Not reported  
Tank Manifold: Not reported  
Tank Release Detection: Not reported  
Tank SFC Type: Not reported  
Pipe Material: Coated Steel  
Pipe Construction: Double Wall Pipe  
Pipe Primary Release Detection: Not reported  
Pipe Second Release Detection: Not reported  
Pipe Corrosion Protection: Not reported  
Pipe Pumping System: Not reported  
Responsible Unit: NORTHWEST  
Dispenser/Pump SFC Type: Not reported

160  
SW  
1/4-1/2  
0.322 mi.  
1700 ft.

PACIFIC AMERICAN COMMERCIAL CO  
7400 2ND AVE S  
SEATTLE, WA 98108

RCRA NonGen / NLR  
FINDS  
WA ALLSITES  
WA MANIFEST

1001805976  
WAD009279050

Relative:  
Higher

RCRA NonGen / NLR:

Actual:  
10 ft.

Date form received by agency: 01/06/2007  
Facility name: PACIFIC AMERICAN COMMERCIAL CO  
Facility address: 7400 2ND AVE S  
SEATTLE, WA 98108  
EPA ID: WAD009279050  
Mailing address: PO BOX 3742  
SEATTLE, WA 98124-3742  
Contact: TOM C GIBBONS  
Contact address: PO BOX 3742  
SEATTLE, WA 98124-3742  
Contact country: US  
Contact telephone: (000)000-0000  
Contact email: Not reported  
EPA Region: 10  
Classification: Non-Generator  
Description: Handler: Non-Generators do not presently generate hazardous waste

Owner/Operator Summary:

Owner/operator name: ANNE D  
Owner/operator address: PO BOX 3742  
SEATTLE, WA 98124  
Owner/operator country: US  
Owner/operator telephone: (206)762-3550  
Legal status: Private  
Owner/Operator Type: Owner  
Owner/Op start date: 12/17/1997  
Owner/Op end date: Not reported

Owner/operator name: TOM GIBBONS  
Owner/operator address: PO BOX 3742  
SEATTLE, WA 98124  
Owner/operator country: US  
Owner/operator telephone: Not reported  
Legal status: Private  
Owner/Operator Type: Operator  
Owner/Op start date: 12/16/1997  
Owner/Op end date: Not reported

Map ID  
Direction  
Distance  
Elevation

MAP FINDINGS

Site

Database(s)

EDR ID Number  
EPA ID Number

**PACIFIC AMERICAN COMMERCIAL CO (Continued)**

**1001805976**

Owner/operator name: TOM G  
Owner/operator address: PO BOX 3742  
SEATTLE, WA 98124  
Owner/operator country: US  
Owner/operator telephone: (000)000-0000  
Legal status: Private  
Owner/Operator Type: Operator  
Owner/Op start date: 12/16/1997  
Owner/Op end date: Not reported

Owner/operator name: ANNE DEBRUYN  
Owner/operator address: PO BOX 3742  
SEATTLE, WA 98124  
Owner/operator country: US  
Owner/operator telephone: Not reported  
Legal status: Private  
Owner/Operator Type: Owner  
Owner/Op start date: 12/17/1997  
Owner/Op end date: Not reported

Handler Activities Summary:

U.S. importer of hazardous waste: No  
Mixed waste (haz. and radioactive): No  
Recycler of hazardous waste: No  
Transporter of hazardous waste: No  
Treater, storer or disposer of HW: No  
Underground injection activity: No  
On-site burner exemption: No  
Furnace exemption: No  
Used oil fuel burner: No  
Used oil processor: No  
User oil refiner: No  
Used oil fuel marketer to burner: No  
Used oil Specification marketer: No  
Used oil transfer facility: No  
Used oil transporter: No

Historical Generators:

Date form received by agency: 12/31/2005  
Facility name: PACIFIC AMERICAN COMMERCIAL CO  
Classification: Not a generator, verified

Date form received by agency: 12/31/2003  
Facility name: PACIFIC AMERICAN COMMERCIAL CO  
Classification: Not a generator, verified

Violation Status: No violations found

FINDS:

Registry ID: 110005314436

Environmental Interest/Information System

Washington Facility / Site Identification System (WA-FSIS) provides a means to query and display data maintained by the Washington Department of Ecology. This system contains key information for each facility/site that is currently, or has been, of interest to the Air

Map ID  
Direction  
Distance  
Elevation

MAP FINDINGS

Site

Database(s)

EDR ID Number  
EPA ID Number

**PACIFIC AMERICAN COMMERCIAL CO (Continued)**

**1001805976**

Quality, Dam Safety, Hazardous Waste, Toxics Cleanup, and Water Quality Programs.

RCRAInfo is a national information system that supports the Resource Conservation and Recovery Act (RCRA) program through the tracking of events and activities related to facilities that generate, transport, and treat, store, or dispose of hazardous waste. RCRAInfo allows RCRA program staff to track the notification, permit, compliance, and corrective action activities required under RCRA.

HAZARDOUS WASTE BIENNIAL REPORTER

ALLSITES:

Facility Id:	52276616
Latitude:	47.53616
Longitude:	-122.33105
Ecology Interest Type Code:	HWOTHER
Facility ID:	52276616
Facility Company:	Pacific American Commercial Co
Interaction:	I
Interaction 1:	HWG
Interaction 2:	Hazardous Waste Generator
Ecology Program:	HAZWASTE
Program Data:	TURBOWASTE
Facility Alt.:	Not reported
Program ID:	WAD009279050
Date Interaction:	05/09/1988
Date Interaction 3:	05/09/1988
Facility ID:	52276616
Facility Company:	Pacific American Commercial Co
Interaction:	I
Interaction 1:	HWOTHER
Interaction 2:	Haz Waste Management Activity
Ecology Program:	HAZWASTE
Program Data:	TURBOWASTE
Facility Alt.:	Not reported
Program ID:	WAD009279050
Date Interaction:	12/31/2003
Date Interaction 3:	12/31/2003
Facility ID:	52276616
Facility Company:	Pacific American Commercial Co
Interaction:	I
Interaction 1:	LSC
Interaction 2:	Local Source Control
Ecology Program:	HAZWASTE
Program Data:	LSC
Facility Alt.:	Pacific American Commercial Co Yard 1
Program ID:	Not reported
Date Interaction:	07/07/2010
Date Interaction 3:	07/07/2010
Facility Id:	52276616
Latitude:	47.53616

Map ID  
Direction  
Distance  
Elevation

MAP FINDINGS

Site

Database(s)

EDR ID Number  
EPA ID Number

**PACIFIC AMERICAN COMMERCIAL CO (Continued)**

**1001805976**

Longitude: -122.33105  
Ecology Interest Type Code: LSC  
Facility ID: 52276616  
Facility Company: Pacific American Commercial Co  
Interaction: I  
Interaction 1: HWG  
Interaction 2: Hazardous Waste Generator  
Ecology Program: HAZWASTE  
Program Data: TURBOWASTE  
Facility Alt.: Not reported  
Program ID: WAD009279050  
Date Interaction: 05/09/1988  
Date Interaction 3: 05/09/1988

Facility ID: 52276616  
Facility Company: Pacific American Commercial Co  
Interaction: I  
Interaction 1: HWOTHER  
Interaction 2: Haz Waste Management Activity  
Ecology Program: HAZWASTE  
Program Data: TURBOWASTE  
Facility Alt.: Not reported  
Program ID: WAD009279050  
Date Interaction: 12/31/2003  
Date Interaction 3: 12/31/2003

Facility ID: 52276616  
Facility Company: Pacific American Commercial Co  
Interaction: I  
Interaction 1: LSC  
Interaction 2: Local Source Control  
Ecology Program: HAZWASTE  
Program Data: LSC  
Facility Alt.: Pacific American Commercial Co Yard 1  
Program ID: Not reported  
Date Interaction: 07/07/2010  
Date Interaction 3: 07/07/2010

Facility Id: 52276616  
Latitude: 47.53616  
Longitude: -122.33105  
Ecology Interest Type Code: HWG  
Facility ID: 52276616  
Facility Company: Pacific American Commercial Co  
Interaction: I  
Interaction 1: HWG  
Interaction 2: Hazardous Waste Generator  
Ecology Program: HAZWASTE  
Program Data: TURBOWASTE  
Facility Alt.: Not reported  
Program ID: WAD009279050  
Date Interaction: 05/09/1988  
Date Interaction 3: 05/09/1988

Facility ID: 52276616  
Facility Company: Pacific American Commercial Co

Map ID  
Direction  
Distance  
Elevation

MAP FINDINGS

Site

Database(s)

EDR ID Number  
EPA ID Number

**PACIFIC AMERICAN COMMERCIAL CO (Continued)**

**1001805976**

Interaction:	I
Interaction 1:	HWOTHER
Interaction 2:	Haz Waste Management Activity
Ecology Program:	HAZWASTE
Program Data:	TURBOWASTE
Facility Alt.:	Not reported
Program ID:	WAD009279050
Date Interaction:	12/31/2003
Date Interaction 3:	12/31/2003
Facility ID:	52276616
Facility Company:	Pacific American Commercial Co
Interaction:	I
Interaction 1:	LSC
Interaction 2:	Local Source Control
Ecology Program:	HAZWASTE
Program Data:	LSC
Facility Alt.:	Pacific American Commercial Co Yard 1
Program ID:	Not reported
Date Interaction:	07/07/2010
Date Interaction 3:	07/07/2010

**WA MANIFEST:**

Facility Site ID Number:	52276616
SWC Desc:	Not reported
FWC Desc:	Not reported
Form Comm:	Not reported
Data Year:	Not reported
Permit by Rule:	No
Treatment by Generator:	No
Mixed radioactive waste:	No
Importer of hazardous waste:	No
Immediate recycler:	No
Treatment/Storage/Disposal/Recycling Facility:	No
Generator of dangerous fuel waste:	No
Generator marketing to burner:	No
"Other marketers (i.e., blender, distributor, etc.)":	No
Utility boiler burner:	No
Industry boiler burner:	No
Industrial Furnace:	No
Smelter deferral:	No
Universal waste - batteries - generate:	No
Universal waste - thermostats - generate:	No
Universal waste - mercury - generate:	No
Universal waste - lamps - generate:	No
Universal waste - batteries - accumulate:	No
Universal waste - thermostats - accumulate:	No
Universal waste - mercury - accumulate:	No
Universal waste - lamps - accumulate:	No
Destination Facility for Universal Waste:	No
Off-specification used oil burner - utility boiler:	No
Off-specification used oil burner - industrial boiler:	No
Off-specification used oil burner - industrial furnace:	No
EPA ID:	WAD009279050
Facility Address 2:	Not reported
TAX REG NBR:	578021490



Map ID  
Direction  
Distance  
Elevation

MAP FINDINGS

Site

Database(s)

EDR ID Number  
EPA ID Number

**PACIFIC AMERICAN COMMERCIAL CO (Continued)**

**1001805976**

NAICS CD: 42344  
BUSINESS TYPE: Not reported  
MAIL NAME: Pacific American Commercial Co  
MAIL ADDR LINE1: PO Box 3742  
MAIL CITY,ST,ZIP: SEATTLE, WA 98124-3742  
MAIL COUNTRY: UNITED STATES  
LEGAL ORG NAME: Not reported  
LEGAL ORG TYPE: Private  
LEGAL ADDR LINE1: PO Box 3742  
LEGAL CITY,ST,ZIP: SEATTLE, WA 98124-3742  
LEGAL COUNTRY: UNITED STATES  
LEGAL PHONE NBR: 206-762-3550  
LEGAL EFFECTIVE DATE: 12/17/1997  
LAND ORG NAME: Pacific American Commercial Co  
LAND ORG TYPE: Private  
LAND PERSON NAME: ANNE E DEBRUYN  
LAND ADDR LINE1: PO Box 3742  
LAND CITY,ST,ZIP: SEATTLE, WA 98124-3742  
LAND COUNTRY: UNITED STATES  
LAND PHONE NBR: (206)762-3550  
OPERATOR ORG NAME: Not reported  
OPERATOR ORG TYPE: Private  
OPERATOR ADDR LINE1: PO Box 3742  
OPERATOR CITY,ST,ZIP: SEATTLE, WA 98124-3742  
OPERATOR COUNTRY: UNITED STATES  
OPERATOR PHONE NBR: (000)000-0000  
OPERATOR EFFECTIVE DATE: 12/16/1997  
SITE CONTACT NAME: Tom Gibbons  
SITE CONTACT ADDR LINE1: PO Box 3742  
SITE CONTACT ZIP: SEATTLE, WA 98124-3742  
SITE CONTACT COUNTRY: UNITED STATES  
SITE CONTACT PHONE NBR: (000)000-0000  
SITE CONTACT EMAIL: Not reported  
FORM CONTACT NAME: Tom Gibbons  
FORM CONTACT ADDR LINE1: PO Box 3742  
FORM CONTACT CITY,ST,ZIP: SEATTLE, WA 98124-3742  
FORM CONTACT COUNTRY: UNITED STATES  
FORM CONTACT PHONE NBR: (000)000-0000  
FORM CONTACT EMAIL: TGIBBONS@PACOEQUIP.COM  
GEN STATUS CD: XQG  
MONTHLY GENERATION: No  
BATCH GENERATION: No  
ONE TIME GENERATION: No  
TRANSPORTS OWN WASTE: No  
TRANSPORTS OTHRS WASTE: No  
RECYCLER ONSITE: No  
TRANSFER FACILITY: No  
OTHER EXEMPTION: Not reported  
UW BATTERY GEN: No  
USED OIL TRANSPORTER: No  
USED OIL TRANSFER FACILITY: No  
USED OIL PROCESSOR: No  
USED OIL REREFINER: No  
USED OIL FUEL MRKTR DIRECTS SHPMNTS: No  
USED OIL FUEL MRKTR MEETS SPECS: No

Facility Site ID Number: 52276616

Map ID  
Direction  
Distance  
Elevation

MAP FINDINGS

Site

Database(s)

EDR ID Number  
EPA ID Number

**PACIFIC AMERICAN COMMERCIAL CO (Continued)**

**1001805976**

SWC Desc: Not reported  
FWC Desc: Not reported  
Form Comm: Not reported  
Data Year: Not reported  
Permit by Rule: FALSE  
Treatment by Generator: FALSE  
Mixed radioactive waste: FALSE  
Importer of hazardous waste: FALSE  
Immediate recycler: FALSE  
Treatment/Storage/Disposal/Recycling Facility: FALSE  
Generator of dangerous fuel waste: FALSE  
Generator marketing to burner: FALSE  
"Other marketers (i.e., blender, distributor, etc.)": FALSE  
Utility boiler burner: FALSE  
Industry boiler burner: FALSE  
Industrial Furnace: FALSE  
Smelter deferral: FALSE  
Universal waste - batteries - generate: FALSE  
Universal waste - thermostats - generate: FALSE  
Universal waste - mercury - generate: FALSE  
Universal waste - lamps - generate: FALSE  
Universal waste - batteries - accumulate: FALSE  
Universal waste - thermostats - accumulate: FALSE  
Universal waste - mercury - accumulate: FALSE  
Universal waste - lamps - accumulate: FALSE  
Destination Facility for Universal Waste: FALSE  
Off-specification used oil burner - utility boiler: FALSE  
Off-specification used oil burner - industrial boiler: FALSE  
Off-specification used oil burner - industrial furnace: FALSE  
EPA ID: WAD009279050  
Facility Address 2: Not reported  
TAX REG NBR: 578021490  
NAICS CD: 42344  
BUSINESS TYPE: Not reported  
MAIL NAME: Pacific American Commercial Co  
MAIL ADDR LINE1: PO Box 3742  
MAIL CITY,ST,ZIP: SEATTLE, WA 98124-3742  
MAIL COUNTRY: UNITED STATES  
LEGAL ORG NAME: Not reported  
LEGAL ORG TYPE: Private  
LEGAL ADDR LINE1: PO Box 3742  
LEGAL CITY,ST,ZIP: SEATTLE, WA 98124-3742  
LEGAL COUNTRY: UNITED STATES  
LEGAL PHONE NBR: 206-762-3550  
LEGAL EFFECTIVE DATE: 12/17/1997  
LAND ORG NAME: Pacific American Commercial Co  
LAND ORG TYPE: Private  
LAND PERSON NAME: ANNE E DEBRUYN  
LAND ADDR LINE1: PO Box 3742  
LAND CITY,ST,ZIP: SEATTLE, WA 98124-3742  
LAND COUNTRY: UNITED STATES  
LAND PHONE NBR: (206)762-3550  
OPERATOR ORG NAME: Not reported  
OPERATOR ORG TYPE: Private  
OPERATOR ADDR LINE1: PO Box 3742  
OPERATOR CITY,ST,ZIP: SEATTLE, WA 98124-3742  
OPERATOR COUNTRY: UNITED STATES

Map ID  
Direction  
Distance  
Elevation

MAP FINDINGS

Site

Database(s)

EDR ID Number  
EPA ID Number

**PACIFIC AMERICAN COMMERCIAL CO (Continued)**

**1001805976**

OPERATOR PHONE NBR: (000)000-0000  
OPERATOR EFFECTIVE DATE: 12/16/1997  
SITE CONTACT NAME: Tom Gibbons  
SITE CONTACT ADDR LINE1: PO Box 3742  
SITE CONTACT ZIP: SEATTLE, WA 98124-3742  
SITE CONTACT COUNTRY: UNITED STATES  
SITE CONTACT PHONE NBR: (000)000-0000  
SITE CONTACT EMAIL: Not reported  
FORM CONTACT NAME: Tom Gibbons  
FORM CONTACT ADDR LINE1: PO Box 3742  
FORM CONTACT CITY,ST,ZIP: SEATTLE, WA 98124-3742  
FORM CONTACT COUNTRY: UNITED STATES  
FORM CONTACT PHONE NBR: (000)000-0000  
FORM CONTACT EMAIL: TGIBBONS@PACOEQUIP.COM  
GEN STATUS CD: XQG  
MONTHLY GENERATION: FALSE  
BATCH GENERATION: FALSE  
ONE TIME GENERATION: FALSE  
TRANSPORTS OWN WASTE: FALSE  
TRANSPORTS OTHRS WASTE: FALSE  
RECYCLER ONSITE: FALSE  
TRANSFER FACILITY: FALSE  
OTHER EXEMPTION: Not reported  
UW BATTERY GEN: FALSE  
USED OIL TRANSPORTER: FALSE  
USED OIL TRANSFER FACILITY: FALSE  
USED OIL PROCESSOR: FALSE  
USED OIL REREFINER: FALSE  
USED OIL FUEL MRKTR DIRECTS SHPMNTS: FALSE  
USED OIL FUEL MRKTR MEETS SPECS: FALSE

161  
SW  
1/4-1/2  
0.335 mi.  
1767 ft.

**CUNNINGHAM MFG CO INC**  
**318 S WEBSTER ST**  
**SEATTLE, WA 98108**

**RCRA NonGen / NLR**  
**FINDS**  
**WA ALLSITES**

**1000316161**  
**WAD009271578**

**Relative:**  
**Higher**

RCRA NonGen / NLR:

Date form received by agency: 01/23/2004  
Facility name: CUNNINGHAM MFG CO INC  
Facility address: 318 S WEBSTER ST  
SEATTLE, WA 98108  
EPA ID: WAD009271578  
Contact: CUNNINGHAM MFG CUNNINGHAM MFG  
Contact address: 318 S WEBSTER ST  
SEATTLE, WA 98108-4135  
Contact country: US  
Contact telephone: (000)000-0000  
Contact email: Not reported  
EPA Region: 10  
Classification: Non-Generator  
Description: Handler: Non-Generators do not presently generate hazardous waste

**Actual:**  
**10 ft.**

Owner/Operator Summary:

Owner/operator name: CUNNINGHAM MFG C  
Owner/operator address: 318 S WEBSTER ST  
SEATTLE, WA 98108

Map ID  
Direction  
Distance  
Elevation

MAP FINDINGS

Site

Database(s)

EDR ID Number  
EPA ID Number

**CUNNINGHAM MFG CO INC (Continued)**

**1000316161**

Owner/operator country: US  
Owner/operator telephone: (206)767-3713  
Legal status: Private  
Owner/Operator Type: Owner  
Owner/Op start date: 09/27/1996  
Owner/Op end date: Not reported

Owner/operator name: KEN S  
Owner/operator address: 318 S WEBSTER ST  
SEATTLE, WA 98108

Owner/operator country: US  
Owner/operator telephone: (206)767-3713  
Legal status: Private  
Owner/Operator Type: Operator  
Owner/Op start date: 12/16/1996  
Owner/Op end date: Not reported

Handler Activities Summary:

U.S. importer of hazardous waste: No  
Mixed waste (haz. and radioactive): No  
Recycler of hazardous waste: No  
Transporter of hazardous waste: No  
Treater, storer or disposer of HW: No  
Underground injection activity: No  
On-site burner exemption: No  
Furnace exemption: No  
Used oil fuel burner: No  
Used oil processor: No  
User oil refiner: No  
Used oil fuel marketer to burner: No  
Used oil Specification marketer: No  
Used oil transfer facility: No  
Used oil transporter: No

Historical Generators:

Date form received by agency: 12/31/2003  
Facility name: CUNNINGHAM MFG CO INC  
Classification: Not a generator, verified

Date form received by agency: 03/31/1994  
Facility name: CUNNINGHAM MFG CO INC  
Classification: Large Quantity Generator

Date form received by agency: 09/01/1993  
Facility name: CUNNINGHAM MFG CO INC  
Site name: CUNNINGHAM MANUFACTURING COMPA  
Classification: Large Quantity Generator

Violation Status: No violations found

FINDS:

Registry ID: 110005314221

Environmental Interest/Information System

Washington Facility / Site Identification System (WA-FSIS) provides a means to query and display data maintained by the Washington

Map ID  
Direction  
Distance  
Elevation

MAP FINDINGS

Site

Database(s)

EDR ID Number  
EPA ID Number

**CUNNINGHAM MFG CO INC (Continued)**

**1000316161**

Department of Ecology. This system contains key information for each facility/site that is currently, or has been, of interest to the Air Quality, Dam Safety, Hazardous Waste, Toxics Cleanup, and Water Quality Programs.

US National Pollutant Discharge Elimination System (NPDES) module of the Compliance Information System (ICIS) tracks surface water permits issued under the Clean Water Act. Under NPDES, all facilities that discharge pollutants from any point source into waters of the United States are required to obtain a permit. The permit will likely contain limits on what can be discharged, impose monitoring and reporting requirements, and include other provisions to ensure that the discharge does not adversely affect water quality.

RCRAInfo is a national information system that supports the Resource Conservation and Recovery Act (RCRA) program through the tracking of events and activities related to facilities that generate, transport, and treat, store, or dispose of hazardous waste. RCRAInfo allows RCRA program staff to track the notification, permit, compliance, and corrective action activities required under RCRA.

**HAZARDOUS WASTE BIENNIAL REPORTER**

PCS (Permit Compliance System) is a computerized management information system that contains data on National Pollutant Discharge Elimination System (NPDES) permit holding facilities. PCS tracks the permit, compliance, and enforcement status of NPDES facilities.

**ALLSITES:**

Facility Id:	39411556
Latitude:	47.53553
Longitude:	-122.32964
Ecology Interest Type Code:	HWG
Facility ID:	39411556
Facility Company:	Cunningham Mfg Co Inc
Interaction:	I
Interaction 1:	HWP
Interaction 2:	Hazardous Waste Planner
Ecology Program:	HAZWASTE
Program Data:	HWPPRT
Facility Alt.:	Not reported
Program ID:	WAD009271578
Date Interaction:	01/01/1993
Date Interaction 3:	01/01/1993
Facility ID:	39411556
Facility Company:	Cunningham Mfg Co Inc
Interaction:	I
Interaction 1:	HWG
Interaction 2:	Hazardous Waste Generator
Ecology Program:	HAZWASTE
Program Data:	TURBOWASTE
Facility Alt.:	Not reported
Program ID:	WAD009271578
Date Interaction:	08/13/1986
Date Interaction 3:	08/13/1986

Map ID  
Direction  
Distance  
Elevation

MAP FINDINGS

Site

Database(s)

EDR ID Number  
EPA ID Number

**CUNNINGHAM MFG CO INC (Continued)**

**1000316161**

Facility ID: 39411556  
Facility Company: Cunningham Mfg Co Inc  
Interaction: I  
Interaction 1: RSVP  
Interaction 2: Revised Site Visit Program  
Ecology Program: HAZWASTE  
Program Data: RSVP  
Facility Alt.: Cunningham Mfg  
Program ID: Not reported  
Date Interaction: 05/27/2011  
Date Interaction 3: 05/27/2011

Facility Id: 39411556  
Latitude: 47.53553  
Longitude: -122.32964  
Ecology Interest Type Code: RSVP  
Facility ID: 39411556  
Facility Company: Cunningham Mfg Co Inc  
Interaction: I  
Interaction 1: HWP  
Interaction 2: Hazardous Waste Planner  
Ecology Program: HAZWASTE  
Program Data: HWPPRT  
Facility Alt.: Not reported  
Program ID: WAD009271578  
Date Interaction: 01/01/1993  
Date Interaction 3: 01/01/1993

Facility ID: 39411556  
Facility Company: Cunningham Mfg Co Inc  
Interaction: I  
Interaction 1: HWG  
Interaction 2: Hazardous Waste Generator  
Ecology Program: HAZWASTE  
Program Data: TURBOWASTE  
Facility Alt.: Not reported  
Program ID: WAD009271578  
Date Interaction: 08/13/1986  
Date Interaction 3: 08/13/1986

Facility ID: 39411556  
Facility Company: Cunningham Mfg Co Inc  
Interaction: I  
Interaction 1: RSVP  
Interaction 2: Revised Site Visit Program  
Ecology Program: HAZWASTE  
Program Data: RSVP  
Facility Alt.: Cunningham Mfg  
Program ID: Not reported  
Date Interaction: 05/27/2011  
Date Interaction 3: 05/27/2011

Facility Id: 39411556  
Latitude: 47.53553  
Longitude: -122.32964

Map ID  
 Direction  
 Distance  
 Elevation

MAP FINDINGS

Site

Database(s)

EDR ID Number  
 EPA ID Number

**CUNNINGHAM MFG CO INC (Continued)**

**1000316161**

Ecology Interest Type Code:	HWP
Facility ID:	39411556
Facility Company:	Cunningham Mfg Co Inc
Interaction:	I
Interaction 1:	HWP
Interaction 2:	Hazardous Waste Planner
Ecology Program:	HAZWASTE
Program Data:	HWPPRT
Facility Alt.:	Not reported
Program ID:	WAD009271578
Date Interaction:	01/01/1993
Date Interaction 3:	01/01/1993
Facility ID:	39411556
Facility Company:	Cunningham Mfg Co Inc
Interaction:	I
Interaction 1:	HWG
Interaction 2:	Hazardous Waste Generator
Ecology Program:	HAZWASTE
Program Data:	TURBOWASTE
Facility Alt.:	Not reported
Program ID:	WAD009271578
Date Interaction:	08/13/1986
Date Interaction 3:	08/13/1986
Facility ID:	39411556
Facility Company:	Cunningham Mfg Co Inc
Interaction:	I
Interaction 1:	RSVP
Interaction 2:	Revised Site Visit Program
Ecology Program:	HAZWASTE
Program Data:	RSVP
Facility Alt.:	Cunningham Mfg
Program ID:	Not reported
Date Interaction:	05/27/2011
Date Interaction 3:	05/27/2011

**AG162**  
**NNW**  
 1/4-1/2  
 0.335 mi.  
 1769 ft.

**MASTERMARK EQUINOX**  
**6545 6555 5TH AVE S**  
**SEATTLE, WA 98108**  
 Site 1 of 3 in cluster AG

**WA CSCSL** S110039694  
**WA ALLSITES** N/A  
**WA VCP**

**Relative:**  
**Lower**

CSCSL:	
Facility ID:	18068
Region:	Northwest
Lat/Long:	47.544048502391 / -122.3287476837
Brownfield Status:	Not reported
Rank Status:	Not reported
Clean Up Siteid:	11666
Site Status:	Cleanup Started
PSI?:	Not reported
Contaminant Name:	Other Halogenated Organics
Ground Water:	C
Surface Water:	Not reported
Soil:	Not reported
Sediment:	Not reported

**Actual:**  
**9 ft.**

Map ID  
Direction  
Distance  
Elevation

MAP FINDINGS

Site

Database(s)

EDR ID Number  
EPA ID Number

MASTERMARK EQUINOX (Continued)

S110039694

Air: Not reported  
Bedrock: Not reported  
Responsible Unit: Northwest

ALLSITES:

Facility Id: 18068  
Latitude: 47.5440485  
Longitude: -122.32874  
Ecology Interest Type Code: RSVP  
Facility ID: 18068  
Facility Company: Graphic Display Sign  
Interaction: A  
Interaction 1: RSVP  
Interaction 2: Revised Site Visit Program  
Ecology Program: HAZWASTE  
Program Data: RSVP  
Facility Alt.: Graphic Display Sign  
Program ID: Not reported  
Date Interaction: 02/20/2008  
Date Interaction 3: 02/20/2008

Facility ID: 18068  
Facility Company: Graphic Display Sign  
Interaction: A  
Interaction 1: VOLCLNST  
Interaction 2: Voluntary Cleanup Sites  
Ecology Program: TOXICS  
Program Data: ISIS  
Facility Alt.: Mastermark Equinox  
Program ID: NW2489  
Date Interaction: 08/18/2011  
Date Interaction 3: 08/18/2011

Facility/Site Interaction T: 80060  
Geographic Location Identifier (Alias Facid): 18068  
Interaction (Aka Env Int) Type Code: RSVP  
Interaction (Aka Env Int) Description: Revised Site Visit Program  
Interaction Status: A  
Federal Program Identifier: Not reported  
Interaction Start Date: 02/20/2008  
Interaction End Date: Not reported  
prgm\_facil: Graphic Display Sign  
cur\_sys\_pr: HAZWASTE  
cur\_sys\_nm: RSVP

Facility Id: 18068  
Latitude: 47.5440485  
Longitude: -122.32874  
Ecology Interest Type Code: VOLCLNST  
Facility ID: 18068  
Facility Company: Graphic Display Sign  
Interaction: A  
Interaction 1: RSVP  
Interaction 2: Revised Site Visit Program  
Ecology Program: HAZWASTE  
Program Data: RSVP



Map ID  
 Direction  
 Distance  
 Elevation

MAP FINDINGS

Site

Database(s)

EDR ID Number  
 EPA ID Number

**MASTERMARK EQUINOX (Continued)**

**S110039694**

Facility Alt.:	Graphic Display Sign
Program ID:	Not reported
Date Interaction:	02/20/2008
Date Interaction 3:	02/20/2008
Facility ID:	18068
Facility Company:	Graphic Display Sign
Interaction:	A
Interaction 1:	VOLCLNST
Interaction 2:	Voluntary Cleanup Sites
Ecology Program:	TOXICS
Program Data:	ISIS
Facility Alt.:	Mastermark Equinox
Program ID:	NW2489
Date Interaction:	08/18/2011
Date Interaction 3:	08/18/2011
Facility/Site Interaction T:	80060
Geographic Location Identifier (Alias Facid):	18068
Interaction (Aka Env Int) Type Code:	RSVP
Interaction (Aka Env Int) Description:	Revised Site Visit Program
Interaction Status:	A
Federal Program Identifier:	Not reported
Interaction Start Date:	02/20/2008
Interaction End Date:	Not reported
prgm_facil:	Graphic Display Sign
cur_sys_pr:	HAZWASTE
cur_sys_nm:	RSVP

VCP:

edr_fstat:	WA
edr_fzip:	98108
edr_fcnty:	KING COUNTY
edr_zip:	Not reported
Facility ID:	18068
VCP Status:	VCP
VCP:	Not reported
Ecology Status:	Cleanup Started
NFA Type:	Cleanup Started
Date NFA:	Cleanup Started
Rank:	Cleanup Started

**AH163  
 NW  
 1/4-1/2  
 0.338 mi.  
 1785 ft.**

**VACUUM TRUCK SVC INC  
 220 S RIVER ST  
 SEATTLE, WA 98108  
 Site 1 of 7 in cluster AH**

**WA ALLSITES S107474873  
 WA SPILLS N/A**

**Relative:  
 Lower**

ALLSITES:  
 Facility Id: 37289288  
 Latitude: 47.54368  
 Longitude: -122.33143  
 Ecology Interest Type Code: LUST

**Actual:  
 9 ft.**

Facility ID: 37289288  
 Facility Company: Vacuum Truck Svc Inc  
 Interaction: I

Map ID  
Direction  
Distance  
Elevation

MAP FINDINGS

Site

Database(s)

EDR ID Number  
EPA ID Number

**VACUUM TRUCK SVC INC (Continued)**

**S107474873**

Interaction 1: HWG  
Interaction 2: Hazardous Waste Generator  
Ecology Program: HAZWASTE  
Program Data: TURBOWASTE  
Facility Alt.: Not reported  
Program ID: WAD021817796  
Date Interaction: 02/19/1981  
Date Interaction 3: 02/19/1981

Facility ID: 37289288  
Facility Company: Vacuum Truck Svc Inc  
Interaction: A  
Interaction 1: LUST  
Interaction 2: LUST Facility  
Ecology Program: TOXICS  
Program Data: ISIS  
Facility Alt.: Not reported  
Program ID: 97212  
Date Interaction: 05/18/1999  
Date Interaction 3: 05/18/1999

Facility ID: 37289288  
Facility Company: Vacuum Truck Svc Inc  
Interaction: I  
Interaction 1: UST  
Interaction 2: Underground Storage Tank  
Ecology Program: TOXICS  
Program Data: ISIS  
Facility Alt.: Not reported  
Program ID: 97212  
Date Interaction: 03/20/2000  
Date Interaction 3: 03/20/2000

Facility Id: 37289288  
Latitude: 47.54368  
Longitude: -122.33143  
Ecology Interest Type Code: HWG  
Facility ID: 37289288  
Facility Company: Vacuum Truck Svc Inc  
Interaction: I  
Interaction 1: HWG  
Interaction 2: Hazardous Waste Generator  
Ecology Program: HAZWASTE  
Program Data: TURBOWASTE  
Facility Alt.: Not reported  
Program ID: WAD021817796  
Date Interaction: 02/19/1981  
Date Interaction 3: 02/19/1981

Facility ID: 37289288  
Facility Company: Vacuum Truck Svc Inc  
Interaction: A  
Interaction 1: LUST  
Interaction 2: LUST Facility  
Ecology Program: TOXICS  
Program Data: ISIS

Map ID  
Direction  
Distance  
Elevation

MAP FINDINGS

Site

Database(s)

EDR ID Number  
EPA ID Number

**VACUUM TRUCK SVC INC (Continued)**

**S107474873**

Facility Alt.: Not reported  
Program ID: 97212  
Date Interaction: 05/18/1999  
Date Interaction 3: 05/18/1999  
  
Facility ID: 37289288  
Facility Company: Vacuum Truck Svc Inc  
Interaction: I  
Interaction 1: UST  
Interaction 2: Underground Storage Tank  
Ecology Program: TOXICS  
Program Data: ISIS  
Facility Alt.: Not reported  
Program ID: 97212  
Date Interaction: 03/20/2000  
Date Interaction 3: 03/20/2000

Facility Id: 37289288  
Latitude: 47.54368  
Longitude: -122.33143  
Ecology Interest Type Code: UST  
Facility ID: 37289288  
Facility Company: Vacuum Truck Svc Inc  
Interaction: I  
Interaction 1: HWG  
Interaction 2: Hazardous Waste Generator  
Ecology Program: HAZWASTE  
Program Data: TURBOWASTE  
Facility Alt.: Not reported  
Program ID: WAD021817796  
Date Interaction: 02/19/1981  
Date Interaction 3: 02/19/1981

Facility ID: 37289288  
Facility Company: Vacuum Truck Svc Inc  
Interaction: A  
Interaction 1: LUST  
Interaction 2: LUST Facility  
Ecology Program: TOXICS  
Program Data: ISIS  
Facility Alt.: Not reported  
Program ID: 97212  
Date Interaction: 05/18/1999  
Date Interaction 3: 05/18/1999

Facility ID: 37289288  
Facility Company: Vacuum Truck Svc Inc  
Interaction: I  
Interaction 1: UST  
Interaction 2: Underground Storage Tank  
Ecology Program: TOXICS  
Program Data: ISIS  
Facility Alt.: Not reported  
Program ID: 97212  
Date Interaction: 03/20/2000  
Date Interaction 3: 03/20/2000

Map ID  
Direction  
Distance  
Elevation

MAP FINDINGS

Site

Database(s)

EDR ID Number  
EPA ID Number

VACUUM TRUCK SVC INC (Continued)

S107474873

SPILLS:

Facility ID: 514310  
Medium: Not reported  
Material Desc: OTHER - SEE NOTE  
Material Qty: 7  
Material Units: GALLON  
Date Received: 10/22/2000  
Contact Name: Not reported

AH164  
NW  
1/4-1/2  
0.338 mi.  
1785 ft.

CARMODY PROPERTY - FORMER TR  
220 S. RIVER ST.  
SEATTLE, WA 98108

WA ICR S104485564  
N/A

Site 2 of 7 in cluster AH

Relative:  
Lower

ICR:

Date Ecology Received Report: 06/08/99  
Contaminants Found at Site: Petroleum products  
Media Contaminated: Groundwater, Soil  
Waste Management: Not reported  
Region: North Western  
Type of Report Ecology Received: Interim cleanup report  
Site Register Issue: 98-16  
County Code: 17  
Contact: Not reported  
Report Title: Not reported

Actual:  
9 ft.

Date Ecology Received Report: 05/18/99  
Contaminants Found at Site: Petroleum products  
Media Contaminated: Groundwater, Soil  
Waste Management: Not reported  
Region: North Western  
Type of Report Ecology Received: Interim cleanup report  
Site Register Issue: 98-16  
County Code: 17  
Contact: Not reported  
Report Title: Not reported

Date Ecology Received Report: 10/31/99  
Contaminants Found at Site: Petroleum products  
Media Contaminated: Groundwater, Soil  
Waste Management: Tank  
Region: North Western  
Type of Report Ecology Received: Interim cleanup report  
Site Register Issue: 98-33  
County Code: 17  
Contact: Not reported  
Report Title: Phase II Subsurface Soil and Ground Water Investigation

Date Ecology Received Report: 10/25/99  
Contaminants Found at Site: Petroleum products  
Media Contaminated: Groundwater, Soil  
Waste Management: Tank  
Region: North Western  
Type of Report Ecology Received: Interim cleanup report  
Site Register Issue: 98-33  
County Code: 17

Map ID  
 Direction  
 Distance  
 Elevation

MAP FINDINGS

Site

Database(s)

EDR ID Number  
 EPA ID Number

**CARMODY PROPERTY - FORMER TR (Continued)**

**S104485564**

Contact: Not reported  
 Report Title: Third Quarter Ground Water Sampling & Testing

Date Ecology Received Report: 05/13/98  
 Contaminants Found at Site: Petroleum products  
 Media Contaminated: Groundwater, Soil  
 Waste Management: Tank  
 Region: North Western  
 Type of Report Ecology Received: Interim cleanup report  
 Site Register Issue: 98-33  
 County Code: 17  
 Contact: Not reported  
 Report Title: Phase II Subsurface Exploration

Date Ecology Received Report: 12/23/97  
 Contaminants Found at Site: Petroleum products  
 Media Contaminated: Groundwater, Soil  
 Waste Management: Tank  
 Region: North Western  
 Type of Report Ecology Received: Interim cleanup report  
 Site Register Issue: 98-33  
 County Code: 17  
 Contact: Not reported  
 Report Title: Phase I Enviro Audit & Limited Sampling

**AH165  
 NW  
 1/4-1/2  
 0.338 mi.  
 1785 ft.**

**WF CARMODY  
 220 S RIVER ST  
 SEATTLE, WA 98108  
 Site 3 of 7 in cluster AH**

**WA LUST U001127382  
 WA UST N/A  
 WA SPILLS**

**Relative:  
 Lower**

**LUST:**  
 Facility ID: 37289288  
 Facility Status: Cleanup Started  
 Cleanup Site ID: 8926  
 Cleanup Unit Type: Upland  
 Process Type: Independent Action  
 Alternate Name: CARMODY PROPERTY TRUCK REPAIR  
 Release Status Date: 10/26/1998  
 Site Response Unit Code: Northwest  
 Lat/Long: 47.54368 / -122.33143

**Actual:  
 9 ft.**

**UST:**  
 Facility ID: 37289288  
 Site Id: 97212  
 UBI: Not reported  
 Phone Number: 2067724357  
 Decimal Latitude: 47.543680000000002  
 Decimal Longitude: -122.33143

Tank Name: 1  
 Tag Number: Not reported  
 Tank Status: Closed in Place  
 Tank Status Date: 08/06/1996  
 Tank Install Date: 00/31/1964  
 Tank Closure Date: Not reported  
 Capacity Range: Not reported

Map ID  
Direction  
Distance  
Elevation

MAP FINDINGS

Site

Database(s)

EDR ID Number  
EPA ID Number

**WF CARMODY (Continued)**

**U001127382**

Tank Permit Expiration Date: Not reported  
Tank Upgrade Date: Not reported  
Tank Spill Prevention: Not reported  
Tank Overfill Prevention: Not reported  
Tank Material: Steel  
Tank Construction: Not reported  
Tank Tightness Test: Not reported  
Tank Corrosion Protection: Not reported  
Tank Manifold: Not reported  
Tank Release Detection: Not reported  
Tank SFC Type: Not reported  
Pipe Material: Steel  
Pipe Construction: Not reported  
Pipe Primary Release Detection: Not reported  
Pipe Second Release Detection: Not reported  
Pipe Corrosion Protection: Not reported  
Pipe Pumping System: Not reported  
Responsible Unit: NORTHWEST  
Dispenser/Pump SFC Type: Not reported

Tank Name: 2  
Tag Number: Not reported  
Tank Status: Closed in Place  
Tank Status Date: 08/06/1996  
Tank Install Date: 00/31/1964  
Tank Closure Date: Not reported  
Capacity Range: Not reported  
Tank Permit Expiration Date: Not reported  
Tank Upgrade Date: Not reported  
Tank Spill Prevention: Not reported  
Tank Overfill Prevention: Not reported  
Tank Material: Steel  
Tank Construction: Not reported  
Tank Tightness Test: Not reported  
Tank Corrosion Protection: Not reported  
Tank Manifold: Not reported  
Tank Release Detection: Not reported  
Tank SFC Type: Not reported  
Pipe Material: Steel  
Pipe Construction: Not reported  
Pipe Primary Release Detection: Not reported  
Pipe Second Release Detection: Not reported  
Pipe Corrosion Protection: Not reported  
Pipe Pumping System: Not reported  
Responsible Unit: NORTHWEST  
Dispenser/Pump SFC Type: Not reported

Tank Name: 3  
Tag Number: Not reported  
Tank Status: Closed in Place  
Tank Status Date: 08/06/1996  
Tank Install Date: 00/31/1964  
Tank Closure Date: Not reported  
Capacity Range: Not reported  
Tank Permit Expiration Date: Not reported

Map ID  
Direction  
Distance  
Elevation

MAP FINDINGS

Site

Database(s)

EDR ID Number  
EPA ID Number

**WF CARMODY (Continued)**

**U001127382**

Tank Upgrade Date: Not reported  
Tank Spill Prevention: Not reported  
Tank Overfill Prevention: Not reported  
Tank Material: Steel  
Tank Construction: Not reported  
Tank Tightness Test: Not reported  
Tank Corrosion Protection: Not reported  
Tank Manifold: Not reported  
Tank Release Detection: Not reported  
Tank SFC Type: Not reported  
Pipe Material: Steel  
Pipe Construction: Not reported  
Pipe Primary Release Detection: Not reported  
Pipe Second Release Detection: Not reported  
Pipe Corrosion Protection: Not reported  
Pipe Pumping System: Not reported  
Responsible Unit: NORTHWEST  
Dispenser/Pump SFC Type: Not reported

**SPILLS:**

Facility ID: 611727  
Medium: SURFACE WATER-FRESH  
Material Desc: PETROLEUM - MINERAL OIL  
Material Qty: 60  
Material Units: GALLON  
Date Received: 03/24/2009  
Contact Name: Not reported

Facility ID: 611727  
Medium: SURFACE WATER-FRESH  
Material Desc: PETROLEUM - MINERAL OIL  
Material Qty: Not reported  
Material Units: GALLON  
Date Received: 03/24/2009  
Contact Name: UNKNOWN

Facility ID: 611727  
Medium: SURFACE WATER-FRESH  
Material Desc: PETROLEUM - MINERAL OIL  
Material Qty: 2  
Material Units: GALLON  
Date Received: 03/24/2009  
Contact Name: UNKNOWN

AH166  
NW  
1/4-1/2  
0.341 mi.  
1799 ft.

**COMMERCIAL FLOOR DISTRIBUTORS**  
**210 S RIVER ST**  
**SEATTLE, WA 98108**  
**Site 4 of 7 in cluster AH**

**WA ALLSITES S110275974**  
**N/A**

**Relative:**  
**Lower**

ALLSITES:  
Facility Id: 8043  
Latitude: 47.543912  
Longitude: -122.33156  
Ecology Interest Type Code: LSC

**Actual:**  
**9 ft.**

Facility ID: 8043  
Facility Company: Commercial Floor Distributors

Map ID  
 Direction  
 Distance  
 Elevation

MAP FINDINGS

Site

Database(s)

EDR ID Number  
 EPA ID Number

**COMMERCIAL FLOOR DISTRIBUTORS (Continued)**

**S110275974**

Interaction:	I
Interaction 1:	LSC
Interaction 2:	Local Source Control
Ecology Program:	HAZWASTE
Program Data:	LSC
Facility Alt.:	Commercial Floor Distributors
Program ID:	Not reported
Date Interaction:	06/18/2009
Date Interaction 3:	06/18/2009
Facility/Site Interaction T:	91184
Geographic Location Identifier (Alias Facid):	8043
Interaction (Aka Env Int) Type Code:	LSC
Interaction (Aka Env Int) Description:	Local Source Control
Interaction Status:	I
Federal Program Identifier:	Not reported
Interaction Start Date:	06/18/2009
Interaction End Date:	04/29/2010
prgm_facil:	Commercial Floor Distributors
cur_sys_pr:	HAZWASTE
cur_sys_nm:	LSC

**AH167  
 NW  
 1/4-1/2  
 0.342 mi.  
 1808 ft.**

**RIVERSIDE INDUSTRIAL PARK  
 220 S RIVER ST & 6533 3RD AVE S  
 SEATTLE, WA 98108**

**WA CSCSL S109344501  
 WA ALLSITES N/A  
 WA VCP**

**Site 5 of 7 in cluster AH**

**Relative:  
 Lower**

<b>CSCSL:</b>	
Facility ID:	6704154
Region:	Northwest
Lat/Long:	47.543622999999 / -122.3317420000
Brownfield Status:	Not reported
Rank Status:	Not reported
Clean Up Siteid:	4178
Site Status:	Cleanup Started
PSI?:	Not reported
Contaminant Name:	Petroleum Products-Unspecified
Ground Water:	C
Surface Water:	Not reported
Soil:	C
Sediment:	Not reported
Air:	Not reported
Bedrock:	Not reported
Responsible Unit:	Northwest

**Actual:  
 9 ft.**

<b>ALLSITES:</b>	
Facility Id:	6704154
Latitude:	47.543623
Longitude:	-122.33174
Ecology Interest Type Code:	VOLCLNST
Facility ID:	6704154
Facility Company:	Riverside Industrial Park
Interaction:	I
Interaction 1:	VOLCLNST
Interaction 2:	Voluntary Cleanup Sites



Map ID  
Direction  
Distance  
Elevation

MAP FINDINGS

Site

Database(s)

EDR ID Number  
EPA ID Number

**RIVERSIDE INDUSTRIAL PARK (Continued)**

**S109344501**

Ecology Program: TOXICS  
Program Data: ISIS  
Facility Alt.: Riverside Industrial Park  
Program ID: NW1946  
Date Interaction: 05/14/2008  
Date Interaction 3: 05/14/2008

VCP:

edr\_fstat: WA  
edr\_fzip: 98108  
edr\_fcnty: KING COUNTY  
edr\_zip: Not reported  
Facility ID: 6704154  
VCP Status: VCP  
VCP: Not reported  
Ecology Status: Cleanup Started  
NFA Type: Cleanup Started  
Date NFA: Cleanup Started  
Rank: Cleanup Started

AI168  
SSW  
1/4-1/2  
0.346 mi.  
1825 ft.

**MACHINISTS INC PLANT 2  
509 S AUSTIN ST  
SEATTLE, WA 98108**

RCRA NonGen / NLR  
FINDS  
WA ALLSITES  
WA MANIFEST

1004794302  
WAD988503058

Site 1 of 4 in cluster AI

Relative:  
Higher

RCRA NonGen / NLR:

Date form received by agency: 02/15/2012  
Facility name: MACHINISTS INC PLANT 2  
Facility address: 509 S AUSTIN ST  
SEATTLE, WA 98108  
EPA ID: WAD988503058  
Mailing address: PO BOX 80505  
SEATTLE, WA 98108  
Contact: MATT CAREY  
Contact address: PO BOX 80505  
SEATTLE, WA 98108  
Contact country: US  
Contact telephone: (206) 763-0990  
Contact email: MATTC@MACHINISTSINC.COM  
EPA Region: 10  
Land type: Private  
Classification: Non-Generator  
Description: Handler: Non-Generators do not presently generate hazardous waste

Actual:  
10 ft.

Owner/Operator Summary:

Owner/operator name: HUGH L  
Owner/operator address: PO BOX 80505  
SEATTLE, WA 98108  
Owner/operator country: US  
Owner/operator telephone: (206)763-0990  
Legal status: Private  
Owner/Operator Type: Owner  
Owner/Op start date: 03/02/1992  
Owner/Op end date: Not reported

Map ID  
Direction  
Distance  
Elevation

MAP FINDINGS

Site

Database(s)

EDR ID Number  
EPA ID Number

**MACHINISTS INC PLANT 2 (Continued)**

**1004794302**

Owner/operator name: DON K  
Owner/operator address: PO BOX 80505  
SEATTLE, WA 98108  
Owner/operator country: US  
Owner/operator telephone: (206)763-0990  
Legal status: Private  
Owner/Operator Type: Operator  
Owner/Op start date: 04/09/1997  
Owner/Op end date: Not reported

Owner/operator name: DON KLUNDT  
Owner/operator address: 751 S MICHIGAN ST  
SEATTLE, WA 98108  
Owner/operator country: US  
Owner/operator telephone: Not reported  
Legal status: Private  
Owner/Operator Type: Operator  
Owner/Op start date: 04/09/1997  
Owner/Op end date: Not reported

Owner/operator name: MATT CAREY  
Owner/operator address: PO BOX 80505  
SEATTLE, 98108  
Owner/operator country: US  
Owner/operator telephone: (206)763-0990  
Legal status: Private  
Owner/Operator Type: Operator  
Owner/Op start date: 04/09/1997  
Owner/Op end date: Not reported

Owner/operator name: MACHINISTS INC PLANT 2  
Owner/operator address: PO BOX 80505  
SEATTLE, 98108  
Owner/operator country: US  
Owner/operator telephone: (206)763-0990  
Legal status: Private  
Owner/Operator Type: Owner  
Owner/Op start date: 03/02/1992  
Owner/Op end date: Not reported

Owner/operator name: MACHINISTS INC PLANT 2  
Owner/operator address: PO BOX 80505  
SEATTLE, WA 98108  
Owner/operator country: US  
Owner/operator telephone: Not reported  
Legal status: Private  
Owner/Operator Type: Owner  
Owner/Op start date: 03/02/1992  
Owner/Op end date: Not reported

Handler Activities Summary:

U.S. importer of hazardous waste: No  
Mixed waste (haz. and radioactive): No  
Recycler of hazardous waste: No  
Transporter of hazardous waste: No  
Treater, storer or disposer of HW: No  
Underground injection activity: No

Map ID  
Direction  
Distance  
Elevation

MAP FINDINGS

Site

Database(s)

EDR ID Number  
EPA ID Number

**MACHINISTS INC PLANT 2 (Continued)**

**1004794302**

On-site burner exemption: No  
Furnace exemption: No  
Used oil fuel burner: No  
Used oil processor: No  
User oil refiner: No  
Used oil fuel marketer to burner: No  
Used oil Specification marketer: No  
Used oil transfer facility: No  
Used oil transporter: No

Historical Generators:

Date form received by agency: 02/10/2011  
Facility name: MACHINISTS INC PLANT 2  
Classification: Not a generator, verified

Date form received by agency: 02/18/2010  
Facility name: MACHINISTS INC PLANT 2  
Classification: Not a generator, verified

Date form received by agency: 12/31/2007  
Facility name: MACHINISTS INC PLANT 2  
Classification: Not a generator, verified

Date form received by agency: 12/31/2005  
Facility name: MACHINISTS INC PLANT 2  
Classification: Not a generator, verified

Date form received by agency: 12/31/2003  
Facility name: MACHINISTS INC PLANT 2  
Classification: Not a generator, verified

Violation Status: No violations found

Evaluation Action Summary:

Evaluation date: 05/13/2008  
Evaluation: FOCUSED COMPLIANCE INSPECTION  
Area of violation: Not reported  
Date achieved compliance: Not reported  
Evaluation lead agency: State

Evaluation date: 03/26/2008  
Evaluation: FOCUSED COMPLIANCE INSPECTION  
Area of violation: Not reported  
Date achieved compliance: Not reported  
Evaluation lead agency: State

FINDS:

Registry ID: 110005373121

Environmental Interest/Information System

Washington Facility / Site Identification System (WA-FSIS) provides a means to query and display data maintained by the Washington Department of Ecology. This system contains key information for each facility/site that is currently, or has been, of interest to the Air Quality, Dam Safety, Hazardous Waste, Toxics Cleanup, and Water Quality Programs.

Map ID  
Direction  
Distance  
Elevation

MAP FINDINGS

Site

Database(s)

EDR ID Number  
EPA ID Number

**MACHINISTS INC PLANT 2 (Continued)**

**1004794302**

RCRAInfo is a national information system that supports the Resource Conservation and Recovery Act (RCRA) program through the tracking of events and activities related to facilities that generate, transport, and treat, store, or dispose of hazardous waste. RCRAInfo allows RCRA program staff to track the notification, permit, compliance, and corrective action activities required under RCRA.

HAZARDOUS WASTE BIENNIAL REPORTER

ALLSITES:

Facility Id:	72567932
Latitude:	47.53472
Longitude:	-122.32792
Ecology Interest Type Code:	HWOTHER
Facility ID:	72567932
Facility Company:	Machinists Inc Plant 2
Interaction:	I
Interaction 1:	HWG
Interaction 2:	Hazardous Waste Generator
Ecology Program:	HAZWASTE
Program Data:	TURBOWASTE
Facility Alt.:	Not reported
Program ID:	WAD988503058
Date Interaction:	03/16/1992
Date Interaction 3:	03/16/1992
Facility ID:	72567932
Facility Company:	Machinists Inc Plant 2
Interaction:	A
Interaction 1:	HWOTHER
Interaction 2:	Haz Waste Management Activity
Ecology Program:	HAZWASTE
Program Data:	TURBOWASTE
Facility Alt.:	Machinists Inc Plant 2
Program ID:	WAD988503058
Date Interaction:	12/31/2003
Date Interaction 3:	12/31/2003
Facility Id:	72567932
Latitude:	47.53472
Longitude:	-122.32792
Ecology Interest Type Code:	HWG
Facility ID:	72567932
Facility Company:	Machinists Inc Plant 2
Interaction:	I
Interaction 1:	HWG
Interaction 2:	Hazardous Waste Generator
Ecology Program:	HAZWASTE
Program Data:	TURBOWASTE
Facility Alt.:	Not reported
Program ID:	WAD988503058
Date Interaction:	03/16/1992
Date Interaction 3:	03/16/1992
Facility ID:	72567932

Map ID  
Direction  
Distance  
Elevation

MAP FINDINGS

Site

Database(s)

EDR ID Number  
EPA ID Number

**MACHINISTS INC PLANT 2 (Continued)**

**1004794302**

Facility Company: Machinists Inc Plant 2  
Interaction: A  
Interaction 1: HWOTHER  
Interaction 2: Haz Waste Management Activity  
Ecology Program: HAZWASTE  
Program Data: TURBOWASTE  
Facility Alt.: Machinists Inc Plant 2  
Program ID: WAD988503058  
Date Interaction: 12/31/2003  
Date Interaction 3: 12/31/2003

**WA MANIFEST:**

Facility Site ID Number: 72567932  
SWC Desc: Not reported  
FWC Desc: D001, D035, F003, F005  
Form Comm: Not reported  
Data Year: 2012  
Permit by Rule: False  
Treatment by Generator: False  
Mixed radioactive waste: False  
Importer of hazardous waste: False  
Immediate recycler: False  
Treatment/Storage/Disposal/Recycling Facility: False  
Generator of dangerous fuel waste: False  
Generator marketing to burner: False  
"Other marketers (i.e., blender, distributor, etc.)": False  
Utility boiler burner: False  
Industry boiler burner: False  
Industrial Furnace: False  
Smelter defferal: False  
Universal waste - batteries - generate: False  
Universal waste - thermostats - generate: False  
Universal waste - mercury - generate: False  
Universal waste - lamps - generate: False  
Universal waste - batteries - accumulate: False  
Universal waste - thermostats - accumulate: False  
Universal waste - mercury - accumulate: False  
Universal waste - lamps - accumulate: False  
Destination Facility for Universal Waste: False  
Off-specification used oil burner - utility boiler: False  
Off-specification used oil burner - industrial boiler: False  
Off-specification used oil burner - industrial furnace: False  
EPA ID: WAD988503058  
Facility Address 2: Not reported  
TAX REG NBR: 178051678  
NAICS CD: 332999  
BUSINESS TYPE: machine shop  
MAIL NAME: Machinists Inc  
MAIL ADDR LINE1: PO Box 80505  
MAIL CITY,ST,ZIP: SEATTLE, WA 98108-0505  
MAIL COUNTRY: UNITED STATES  
LEGAL ORG NAME: Machinists Inc Plant 2  
LEGAL ORG TYPE: Private  
LEGAL ADDR LINE1: PO Box 80505  
LEGAL CITY,ST,ZIP: SEATTLE, WA 98108-0505  
LEGAL COUNTRY: UNITED STATES

Map ID  
Direction  
Distance  
Elevation

MAP FINDINGS

Site

Database(s)

EDR ID Number  
EPA ID Number

**MACHINISTS INC PLANT 2 (Continued)**

**1004794302**

LEGAL PHONE NBR: (206)763-0990  
LEGAL EFFECTIVE DATE: 03/02/1992  
LAND ORG NAME: Allito Properties  
LAND ORG TYPE: Private  
LAND PERSON NAME: Not reported  
LAND ADDR LINE1: P.O. Box 26505  
LAND CITY,ST,ZIP: FEDERAL WAY, WA 98093  
LAND COUNTRY: UNITED STATES  
LAND PHONE NBR: (253)927-4652  
OPERATOR ORG NAME: Not reported  
OPERATOR ORG TYPE: Private  
OPERATOR ADDR LINE1: PO BOX 80505  
OPERATOR CITY,ST,ZIP: SEATTLE, WA 98108-2636  
OPERATOR COUNTRY: UNITED STATES  
OPERATOR PHONE NBR: (206)763-0990  
OPERATOR EFFECTIVE DATE: 03/21/2011  
SITE CONTACT NAME: Matt Carey  
SITE CONTACT ADDR LINE1: PO BOX 80505  
SITE CONTACT ZIP: SEATTLE, WA 98108-2636  
SITE CONTACT COUNTRY: UNITED STATES  
SITE CONTACT PHONE NBR: (206)763-0990  
SITE CONTACT EMAIL: mattc@machinistsinc.com  
FORM CONTACT NAME: Matt Carey  
FORM CONTACT ADDR LINE1: PO BOX 80505  
FORM CONTACT CITY,ST,ZIP: SEATTLE, WA 98108-2636  
FORM CONTACT COUNTRY: UNITED STATES  
FORM CONTACT PHONE NBR: (206)763-0990  
FORM CONTACT EMAIL: mattc@machinistsinc.com  
GEN STATUS CD: SQG  
MONTHLY GENERATION: False  
BATCH GENERATION: True  
ONE TIME GENERATION: False  
TRANSPORTS OWN WASTE: False  
TRANSPORTS OTHRS WASTE: False  
RECYCLER ONSITE: False  
TRANSFER FACILITY: False  
OTHER EXEMPTION: Not reported  
UW BATTERY GEN: False  
USED OIL TRANSPORTER: False  
USED OIL TRANSFER FACILITY: False  
USED OIL PROCESSOR: False  
USED OIL REREFINER: False  
USED OIL FUEL MRKTR DIRECTS SHPMNTS: False  
USED OIL FUEL MRKTR MEETS SPECS: False  
  
Facility Site ID Number: 72567932  
SWC Desc: Not reported  
FWC Desc: Not reported  
Form Comm: THIS WASTE STREAM IN THE PAST YEARS WAS TREATED AS NON HAZ NON REGULATED USED OIL. OUR CONTAINER BEFORE ONE OF THE PICKUPS AT THE BEGINING OF 2008 WAS CONTAMINATED AND AT THAT TIME EMERALD RECYCLING DID A TEST AND REPROFILED IT AS HAZARDOUS WASTE. THEY DID NOT NOTIFY US OF THE CHANGE IN PROFILE UNTIL LATE 2008. WE BELIEVE THAT ONLY ONE PU WAS CONTAMINATED AND THAT MOST OF THE PICKUPS WERE NON HAZ NON REGULATED WASTE. SENCE THE CHANGE IN PROFILE WAS NOT CAUGHT UNTIL THE END OF 2008 WE HAVE TO REPORT AS HAZARDOUS WASTE. WE HAVE SENCE RETESTED AND REPROFILED THE WASTE STREAM AS NON HAZ NON REGULATED

Map ID  
Direction  
Distance  
Elevation

MAP FINDINGS

Site

Database(s)

EDR ID Number  
EPA ID Number

**MACHINISTS INC PLANT 2 (Continued)**

**1004794302**

WASTE. I TALKED TO WARREN WALTON FROM THE DEPARTMENT OF ECOLOGY AND HE INFORMED ME WE COULD TREAT THIS AS A ONE TIME WASTE.

Data Year: 2008  
Permit by Rule: False  
Treatment by Generator: False  
Mixed radioactive waste: False  
Importer of hazardous waste: False  
Immediate recycler: False  
Treatment/Storage/Disposal/Recycling Facility: False  
Generator of dangerous fuel waste: False  
Generator marketing to burner: False  
"Other marketers (i.e., blender, distributor, etc.)": False  
Utility boiler burner: False  
Industry boiler burner: False  
Industrial Furnace: False  
Smelter deferral: False  
Universal waste - batteries - generate: False  
Universal waste - thermostats - generate: False  
Universal waste - mercury - generate: False  
Universal waste - lamps - generate: False  
Universal waste - batteries - accumulate: False  
Universal waste - thermostats - accumulate: False  
Universal waste - mercury - accumulate: False  
Universal waste - lamps - accumulate: False  
Destination Facility for Universal Waste: False  
Off-specification used oil burner - utility boiler: False  
Off-specification used oil burner - industrial boiler: False  
Off-specification used oil burner - industrial furnace: False  
EPA ID: WAD988503058  
Facility Address 2: Not reported  
TAX REG NBR: 178051678  
NAICS CD: 33271  
BUSINESS TYPE: Not reported  
MAIL NAME: Machinists Inc  
MAIL ADDR LINE1: PO Box 80505  
MAIL CITY,ST,ZIP: SEATTLE, WA 98108-0505  
MAIL COUNTRY: UNITED STATES  
LEGAL ORG NAME: Machinists Inc Plant 2  
LEGAL ORG TYPE: Private  
LEGAL ADDR LINE1: PO Box 80505  
LEGAL CITY,ST,ZIP: SEATTLE, WA 98108-0505  
LEGAL COUNTRY: UNITED STATES  
LEGAL PHONE NBR: (206)763-0990  
LEGAL EFFECTIVE DATE: 03/02/1992  
LAND ORG NAME: Not reported  
LAND ORG TYPE: Private  
LAND PERSON NAME: Aaron Litowitz  
LAND ADDR LINE1: 31003 PACIFIC HWY S  
LAND CITY,ST,ZIP: FEDERAL WAY, WA 98003-4903  
LAND COUNTRY: UNITED STATES  
LAND PHONE NBR: 000-000-0000  
OPERATOR ORG NAME: Not reported  
OPERATOR ORG TYPE: Private  
OPERATOR ADDR LINE1: PO BOX 80505  
OPERATOR CITY,ST,ZIP: SEATTLE, WA 98108-2636  
OPERATOR COUNTRY: UNITED STATES  
OPERATOR PHONE NBR: (206)763-0990

Map ID  
Direction  
Distance  
Elevation

MAP FINDINGS

Site

Database(s)

EDR ID Number  
EPA ID Number

**MACHINISTS INC PLANT 2 (Continued)**

**1004794302**

OPERATOR EFFECTIVE DATE: 04/09/1997  
SITE CONTACT NAME: Don Klundt  
SITE CONTACT ADDR LINE1: PO BOX 80505  
SITE CONTACT ZIP: SEATTLE, WA 98108-2636  
SITE CONTACT COUNTRY: UNITED STATES  
SITE CONTACT PHONE NBR: 206763-0990  
SITE CONTACT EMAIL: donk@machinistsinc.com  
FORM CONTACT NAME: Don Klundt  
FORM CONTACT ADDR LINE1: PO BOX 80505  
FORM CONTACT CITY,ST,ZIP: SEATTLE, WA 98108-2636  
FORM CONTACT COUNTRY: UNITED STATES  
FORM CONTACT PHONE NBR: 206763-0990  
FORM CONTACT EMAIL: donk@machinistsinc.com  
GEN STATUS CD: LQG  
MONTHLY GENERATION: False  
BATCH GENERATION: False  
ONE TIME GENERATION: True  
TRANSPORTS OWN WASTE: False  
TRANSPORTS OTHRS WASTE: False  
RECYCLER ONSITE: False  
TRANSFER FACILITY: False  
OTHER EXEMPTION: Not reported  
UW BATTERY GEN: False  
USED OIL TRANSPORTER: False  
USED OIL TRANSFER FACILITY: False  
USED OIL PROCESSOR: False  
USED OIL REREFINER: False  
USED OIL FUEL MRKTR DIRECTS SHPMNTS: False  
USED OIL FUEL MRKTR MEETS SPECS: False

Facility Site ID Number: 72567932  
SWC Desc: Not reported  
FWC Desc: Not reported  
Form Comm: Not reported  
Data Year: Not reported  
Permit by Rule: No  
Treatment by Generator: No  
Mixed radioactive waste: No  
Importer of hazardous waste: No  
Immediate recycler: No  
Treatment/Storage/Disposal/Recycling Facility: No  
Generator of dangerous fuel waste: No  
Generator marketing to burner: No  
"Other marketers (i.e., blender, distributor, etc.)": No  
Utility boiler burner: No  
Industry boiler burner: No  
Industrial Furnace: No  
Smelter defferal: No  
Universal waste - batteries - generate: No  
Universal waste - thermostats - generate: No  
Universal waste - mercury - generate: No  
Universal waste - lamps - generate: No  
Universal waste - batteries - accumulate: No  
Universal waste - thermostats - accumulate: No  
Universal waste - mercury - accumulate: No  
Universal waste - lamps - accumulate: No  
Destination Facility for Universal Waste: No



Map ID  
Direction  
Distance  
Elevation

MAP FINDINGS

Site

Database(s)

EDR ID Number  
EPA ID Number

**MACHINISTS INC PLANT 2 (Continued)**

**1004794302**

Off-specification used oil burner - utility boiler: No  
Off-specification used oil burner - industrial boiler: No  
Off-specification used oil burner - industrial furnace: No  
EPA ID: WAD988503058  
Facility Address 2: Not reported  
TAX REG NBR: 178051678  
NAICS CD: 33271  
BUSINESS TYPE: Not reported  
MAIL NAME: Machinists Inc  
MAIL ADDR LINE1: PO Box 80505  
MAIL CITY,ST,ZIP: SEATTLE, WA 98108-0505  
MAIL COUNTRY: UNITED STATES  
LEGAL ORG NAME: Machinists Inc Plant 2  
LEGAL ORG TYPE: Private  
LEGAL ADDR LINE1: PO Box 80505  
LEGAL CITY,ST,ZIP: SEATTLE, WA 98108-0505  
LEGAL COUNTRY: UNITED STATES  
LEGAL PHONE NBR: (206)763-0990  
LEGAL EFFECTIVE DATE: 03/02/1992  
LAND ORG NAME: Not reported  
LAND ORG TYPE: Private  
LAND PERSON NAME: Aaron Litowitz  
LAND ADDR LINE1: 31003 PACIFIC HWY S  
LAND CITY,ST,ZIP: FEDERAL WAY, WA 98003-4903  
LAND COUNTRY: UNITED STATES  
LAND PHONE NBR: 000-000-0000  
OPERATOR ORG NAME: Not reported  
OPERATOR ORG TYPE: Private  
OPERATOR ADDR LINE1: 751 S MICHIGAN ST  
OPERATOR CITY,ST,ZIP: SEATTLE, WA 98108-2636  
OPERATOR COUNTRY: UNITED STATES  
OPERATOR PHONE NBR: (206)763-0990  
OPERATOR EFFECTIVE DATE: 04/09/1997  
SITE CONTACT NAME: Don Klundt  
SITE CONTACT ADDR LINE1: 751 S MICHIGAN ST  
SITE CONTACT ZIP: SEATTLE, WA 98108-2636  
SITE CONTACT COUNTRY: UNITED STATES  
SITE CONTACT PHONE NBR: 206763-0990  
SITE CONTACT EMAIL: donk@machinistsinc.com  
FORM CONTACT NAME: Don Klundt  
FORM CONTACT ADDR LINE1: 751 S MICHIGAN ST  
FORM CONTACT CITY,ST,ZIP: SEATTLE, WA 98108-2636  
FORM CONTACT COUNTRY: UNITED STATES  
FORM CONTACT PHONE NBR: 206763-0990  
FORM CONTACT EMAIL: donk@machinistsinc.com  
GEN STATUS CD: XQG  
MONTHLY GENERATION: No  
BATCH GENERATION: No  
ONE TIME GENERATION: No  
TRANSPORTS OWN WASTE: No  
TRANSPORTS OTHRS WASTE: No  
RECYCLER ONSITE: No  
TRANSFER FACILITY: No  
OTHER EXEMPTION: Not reported  
UW BATTERY GEN: No  
USED OIL TRANSPORTER: No  
USED OIL TRANSFER FACILITY: No

Map ID  
Direction  
Distance  
Elevation

MAP FINDINGS

Site

Database(s)

EDR ID Number  
EPA ID Number

**MACHINISTS INC PLANT 2 (Continued)**

**1004794302**

USED OIL PROCESSOR: No  
USED OIL REREFINER: No  
USED OIL FUEL MRKTR DIRECTS SHPMNTS: No  
USED OIL FUEL MRKTR MEETS SPECS: No

Facility Site ID Number: 72567932  
SWC Desc: Not reported  
FWC Desc: Not reported  
Form Comm: Not reported  
Data Year: 2009  
Permit by Rule: False  
Treatment by Generator: False  
Mixed radioactive waste: False  
Importer of hazardous waste: False  
Immediate recycler: False  
Treatment/Storage/Disposal/Recycling Facility: False  
Generator of dangerous fuel waste: False  
Generator marketing to burner: False  
"Other marketers (i.e., blender, distributor, etc.)": False  
Utility boiler burner: False  
Industry boiler burner: False  
Industrial Furnace: False  
Smelter deferral: False  
Universal waste - batteries - generate: False  
Universal waste - thermostats - generate: False  
Universal waste - mercury - generate: False  
Universal waste - lamps - generate: False  
Universal waste - batteries - accumulate: False  
Universal waste - thermostats - accumulate: False  
Universal waste - mercury - accumulate: False  
Universal waste - lamps - accumulate: False  
Destination Facility for Universal Waste: False  
Off-specification used oil burner - utility boiler: False  
Off-specification used oil burner - industrial boiler: False  
Off-specification used oil burner - industrial furnace: False  
EPA ID: WAD988503058  
Facility Address 2: Not reported  
TAX REG NBR: 178051678  
NAICS CD: 332999  
BUSINESS TYPE: Not reported  
MAIL NAME: Machinists Inc  
MAIL ADDR LINE1: PO Box 80505  
MAIL CITY,ST,ZIP: SEATTLE, WA 98108-0505  
MAIL COUNTRY: UNITED STATES  
LEGAL ORG NAME: Machinists Inc Plant 2  
LEGAL ORG TYPE: Private  
LEGAL ADDR LINE1: PO Box 80505  
LEGAL CITY,ST,ZIP: SEATTLE, WA 98108-0505  
LEGAL COUNTRY: UNITED STATES  
LEGAL PHONE NBR: (206)763-0990  
LEGAL EFFECTIVE DATE: 03/02/1992  
LAND ORG NAME: Not reported  
LAND ORG TYPE: Private  
LAND PERSON NAME: Aaron Litowitz  
LAND ADDR LINE1: 31003 PACIFIC HWY S  
LAND CITY,ST,ZIP: FEDERAL WAY, WA 98003-4903  
LAND COUNTRY: UNITED STATES

Map ID  
Direction  
Distance  
Elevation

MAP FINDINGS

Site

Database(s)

EDR ID Number  
EPA ID Number

**MACHINISTS INC PLANT 2 (Continued)**

**1004794302**

LAND PHONE NBR: 000-000-0000  
OPERATOR ORG NAME: Not reported  
OPERATOR ORG TYPE: Private  
OPERATOR ADDR LINE1: PO BOX 80505  
OPERATOR CITY,ST,ZIP: SEATTLE, WA 98108-2636  
OPERATOR COUNTRY: UNITED STATES  
OPERATOR PHONE NBR: (206)763-0990  
OPERATOR EFFECTIVE DATE: 04/09/1997  
SITE CONTACT NAME: Don Klundt  
SITE CONTACT ADDR LINE1: PO BOX 80505  
SITE CONTACT ZIP: SEATTLE, WA 98108-2636  
SITE CONTACT COUNTRY: UNITED STATES  
SITE CONTACT PHONE NBR: 206763-0990  
SITE CONTACT EMAIL: donk@machinistsinc.com  
FORM CONTACT NAME: Don Klundt  
FORM CONTACT ADDR LINE1: PO BOX 80505  
FORM CONTACT CITY,ST,ZIP: SEATTLE, WA 98108-2636  
FORM CONTACT COUNTRY: UNITED STATES  
FORM CONTACT PHONE NBR: 206763-0990  
FORM CONTACT EMAIL: donk@machinistsinc.com  
GEN STATUS CD: XQG  
MONTHLY GENERATION: False  
BATCH GENERATION: False  
ONE TIME GENERATION: False  
TRANSPORTS OWN WASTE: False  
TRANSPORTS OTHRS WASTE: False  
RECYCLER ONSITE: False  
TRANSFER FACILITY: False  
OTHER EXEMPTION: Not reported  
UW BATTERY GEN: False  
USED OIL TRANSPORTER: False  
USED OIL TRANSFER FACILITY: False  
USED OIL PROCESSOR: False  
USED OIL REREFINER: False  
USED OIL FUEL MRKTR DIRECTS SHPMNTS: False  
USED OIL FUEL MRKTR MEETS SPECS: False

Facility Site ID Number: 72567932  
SWC Desc: Not reported  
FWC Desc: Not reported  
Form Comm: Not reported  
Data Year: 2011  
Permit by Rule: False  
Treatment by Generator: False  
Mixed radioactive waste: False  
Importer of hazardous waste: False  
Immediate recycler: False  
Treatment/Storage/Disposal/Recycling Facility: False  
Generator of dangerous fuel waste: False  
Generator marketing to burner: False  
"Other marketers (i.e., blender, distributor, etc.)": False  
Utility boiler burner: False  
Industry boiler burner: False  
Industrial Furnace: False  
Smelter defferal: False  
Universal waste - batteries - generate: False  
Universal waste - thermostats - generate: False

Map ID  
Direction  
Distance  
Elevation

MAP FINDINGS

Site

Database(s)

EDR ID Number  
EPA ID Number

**MACHINISTS INC PLANT 2 (Continued)**

**1004794302**

Universal waste - mercury - generate: False  
Universal waste - lamps - generate: False  
Universal waste - batteries - accumulate: False  
Universal waste - thermostats - accumulate: False  
Universal waste - mercury - accumulate: False  
Universal waste - lamps - accumulate: False  
Destination Facility for Universal Waste: False  
Off-specification used oil burner - utility boiler: False  
Off-specification used oil burner - industrial boiler: False  
Off-specification used oil burner - industrial furnace: False  
EPA ID: WAD988503058  
Facility Address 2: Not reported  
TAX REG NBR: 178051678  
NAICS CD: 332999  
BUSINESS TYPE: Not reported  
MAIL NAME: Machinists Inc  
MAIL ADDR LINE1: PO Box 80505  
MAIL CITY,ST,ZIP: SEATTLE, WA 98108-0505  
MAIL COUNTRY: UNITED STATES  
LEGAL ORG NAME: Machinists Inc Plant 2  
LEGAL ORG TYPE: Private  
LEGAL ADDR LINE1: PO Box 80505  
LEGAL CITY,ST,ZIP: SEATTLE, WA 98108-0505  
LEGAL COUNTRY: UNITED STATES  
LEGAL PHONE NBR: (206)763-0990  
LEGAL EFFECTIVE DATE: 03/02/1992  
LAND ORG NAME: Allito Properties  
LAND ORG TYPE: Private  
LAND PERSON NAME: Not reported  
LAND ADDR LINE1: PO Box 26505  
LAND CITY,ST,ZIP: Federal Way, WA 98093  
LAND COUNTRY: UNITED STATES  
LAND PHONE NBR: (253)927-4652  
OPERATOR ORG NAME: Not reported  
OPERATOR ORG TYPE: Private  
OPERATOR ADDR LINE1: PO BOX 80505  
OPERATOR CITY,ST,ZIP: SEATTLE, WA 98108-2636  
OPERATOR COUNTRY: UNITED STATES  
OPERATOR PHONE NBR: (206)763-0990  
OPERATOR EFFECTIVE DATE: 04/09/1997  
SITE CONTACT NAME: Matt Carey  
SITE CONTACT ADDR LINE1: PO BOX 80505  
SITE CONTACT ZIP: SEATTLE, WA 98108-2636  
SITE CONTACT COUNTRY: UNITED STATES  
SITE CONTACT PHONE NBR: (206)763-0990  
SITE CONTACT EMAIL: mattc@machinistsinc.com  
FORM CONTACT NAME: Matt Carey  
FORM CONTACT ADDR LINE1: PO BOX 80505  
FORM CONTACT CITY,ST,ZIP: SEATTLE, WA 98108-2636  
FORM CONTACT COUNTRY: UNITED STATES  
FORM CONTACT PHONE NBR: (206)763-0990  
FORM CONTACT EMAIL: mattc@machinistsinc.com  
GEN STATUS CD: XQG  
MONTHLY GENERATION: False  
BATCH GENERATION: False  
ONE TIME GENERATION: False  
TRANSPORTS OWN WASTE: False

Map ID  
 Direction  
 Distance  
 Elevation

MAP FINDINGS

Site

Database(s)

EDR ID Number  
 EPA ID Number

**MACHINISTS INC PLANT 2 (Continued)**

**1004794302**

TRANSPORTS OTHRS WASTE: False  
 RECYCLER ONSITE: False  
 TRANSFER FACILITY: False  
 OTHER EXEMPTION: Not reported  
 UW BATTERY GEN: False  
 USED OIL TRANSPORTER: False  
 USED OIL TRANSFER FACILITY: False  
 USED OIL PROCESSOR: False  
 USED OIL REREFINER: False  
 USED OIL FUEL MRKTR DIRECTS SHPMNTS: False  
 USED OIL FUEL MRKTR MEETS SPECS: False

[Click this hyperlink](#) while viewing on your computer to access  
 3 additional WA MANIFEST: record(s) in the EDR Site Report.

**AJ169**  
**South**  
**1/4-1/2**  
**0.346 mi.**  
**1829 ft.**

**SEATTLE PUBLIC UTILITIES S RIVERSIDE**  
**640 S RIVERSIDE DR**  
**SEATTLE, WA 98108**

**Site 1 of 4 in cluster AJ**

**WA CSCSL**  
**WA ALLSITES**  
**WA MANIFEST**  
**WA VCP**

**S109824520**  
**N/A**

**Relative:**  
**Lower**

CSCSL:

Facility ID: 22726  
 Region: Northwest  
 Lat/Long: 47.534528942775 / -122.3257381659  
 Brownfield Status: Not reported  
 Rank Status: Not reported  
 Clean Up Siteid: 2549  
 Site Status: Cleanup Started  
 PSI?: Not reported  
 Contaminant Name: Arsenic  
 Ground Water: C  
 Surface Water: Not reported  
 Soil: C  
 Sediment: Not reported  
 Air: Not reported  
 Bedrock: Not reported  
 Responsible Unit: Northwest

**Actual:**  
**8 ft.**

Facility ID: 22726  
 Region: Northwest  
 Lat/Long: 47.534528942775 / -122.3257381659  
 Brownfield Status: Not reported  
 Rank Status: Not reported  
 Clean Up Siteid: 2549  
 Site Status: Cleanup Started  
 PSI?: Not reported  
 Contaminant Name: Halogenated Organics  
 Ground Water: C  
 Surface Water: Not reported  
 Soil: C  
 Sediment: Not reported  
 Air: Not reported  
 Bedrock: Not reported  
 Responsible Unit: Northwest

Facility ID: 22726  
 Region: Northwest

Map ID  
Direction  
Distance  
Elevation

MAP FINDINGS

Site

Database(s)

EDR ID Number  
EPA ID Number

SEATTLE PUBLIC UTILITIES S RIVERSIDE (Continued)

S109824520

Lat/Long: 47.534528942775 / -122.3257381659  
Brownfield Status: Not reported  
Rank Status: Not reported  
Clean Up Siteid: 2549  
Site Status: Cleanup Started  
PSI?: Not reported  
Contaminant Name: Metals Priority Pollutants  
Ground Water: C  
Surface Water: Not reported  
Soil: C  
Sediment: Not reported  
Air: Not reported  
Bedrock: Not reported  
Responsible Unit: Northwest

Facility ID: 22726  
Region: Northwest  
Lat/Long: 47.534528942775 / -122.3257381659  
Brownfield Status: Not reported  
Rank Status: Not reported  
Clean Up Siteid: 2549  
Site Status: Cleanup Started  
PSI?: Not reported  
Contaminant Name: Petroleum Products-Unspecified  
Ground Water: B  
Surface Water: Not reported  
Soil: C  
Sediment: Not reported  
Air: Not reported  
Bedrock: Not reported  
Responsible Unit: Northwest

Facility ID: 22726  
Region: Northwest  
Lat/Long: 47.534528942775 / -122.3257381659  
Brownfield Status: Not reported  
Rank Status: Not reported  
Clean Up Siteid: 2549  
Site Status: Cleanup Started  
PSI?: Not reported  
Contaminant Name: Polynuclear Aromatic Hydrocarbons  
Ground Water: C  
Surface Water: Not reported  
Soil: C  
Sediment: Not reported  
Air: Not reported  
Bedrock: Not reported  
Responsible Unit: Northwest

ALLSITES:

Facility Id: 22726  
Latitude: 47.5345289  
Longitude: -122.32573  
Ecology Interest Type Code: HWOTHER  
Facility ID: 22726  
Facility Company: 640 S Riverside Dr  
Interaction: A

Map ID  
Direction  
Distance  
Elevation

MAP FINDINGS

Site

Database(s)

EDR ID Number  
EPA ID Number

SEATTLE PUBLIC UTILITIES S RIVERSIDE (Continued)

S109824520

Interaction 1:	VOLCLNST
Interaction 2:	Voluntary Cleanup Sites
Ecology Program:	TOXICS
Program Data:	ISIS
Facility Alt.:	640 S Riverside Dr
Program ID:	nw2183
Date Interaction:	07/31/2009
Date Interaction 3:	07/31/2009
Facility ID:	22726
Facility Company:	640 S Riverside Dr
Interaction:	I
Interaction 1:	LSC
Interaction 2:	Local Source Control
Ecology Program:	HAZWASTE
Program Data:	LSC
Facility Alt.:	Pro Fab Inc
Program ID:	Not reported
Date Interaction:	03/19/2009
Date Interaction 3:	03/19/2009
Facility ID:	22726
Facility Company:	640 S Riverside Dr
Interaction:	I
Interaction 1:	HWG
Interaction 2:	Hazardous Waste Generator
Ecology Program:	HAZWASTE
Program Data:	TURBOWASTE
Facility Alt.:	Seattle Public Utilities S Riverside
Program ID:	WAH000038420
Date Interaction:	05/26/2011
Date Interaction 3:	05/26/2011
Facility ID:	22726
Facility Company:	640 S Riverside Dr
Interaction:	I
Interaction 1:	HWOTHER
Interaction 2:	Haz Waste Management Activity
Ecology Program:	HAZWASTE
Program Data:	TURBOWASTE
Facility Alt.:	Seattle Public Utilities S Riverside
Program ID:	WAH000038420
Date Interaction:	12/31/2011
Date Interaction 3:	12/31/2011
Facility/Site Interaction T:	78580
Geographic Location Identifier (Alias Facid):	22726
Interaction (Aka Env Int) Type Code:	VOLCLNST
Interaction (Aka Env Int) Description:	Voluntary Cleanup Sites
Interaction Status:	A
Federal Program Identifier:	nw2183
Interaction Start Date:	07/31/2009
Interaction End Date:	Not reported
prgm_facil:	640 S Riverside Dr
cur_sys_pr:	TOXICS
cur_sys_nm:	ISIS

Map ID  
Direction  
Distance  
Elevation

MAP FINDINGS

Site

Database(s)

EDR ID Number  
EPA ID Number

SEATTLE PUBLIC UTILITIES S RIVERSIDE (Continued)

S109824520

Facility/Site Interaction T: 92647  
Geographic Location Identifier (Alias Facid): 22726  
Interaction (Aka Env Int) Type Code: LSC  
Interaction (Aka Env Int) Description: Local Source Control  
Interaction Status: I  
Federal Program Identifier: Not reported  
Interaction Start Date: 03/19/2009  
Interaction End Date: 03/19/2009  
prgm\_facil: Pro Fab Inc  
cur\_sys\_pr: HAZWASTE  
cur\_sys\_nm: LSC

Facility Id: 22726  
Latitude: 47.5345289  
Longitude: -122.32573  
Ecology Interest Type Code: LSC  
Facility ID: 22726  
Facility Company: 640 S Riverside Dr  
Interaction: A  
Interaction 1: VOLCLNST  
Interaction 2: Voluntary Cleanup Sites  
Ecology Program: TOXICS  
Program Data: ISIS  
Facility Alt.: 640 S Riverside Dr  
Program ID: nw2183  
Date Interaction: 07/31/2009  
Date Interaction 3: 07/31/2009

Facility ID: 22726  
Facility Company: 640 S Riverside Dr  
Interaction: I  
Interaction 1: LSC  
Interaction 2: Local Source Control  
Ecology Program: HAZWASTE  
Program Data: LSC  
Facility Alt.: Pro Fab Inc  
Program ID: Not reported  
Date Interaction: 03/19/2009  
Date Interaction 3: 03/19/2009

Facility ID: 22726  
Facility Company: 640 S Riverside Dr  
Interaction: I  
Interaction 1: HWG  
Interaction 2: Hazardous Waste Generator  
Ecology Program: HAZWASTE  
Program Data: TURBOWASTE  
Facility Alt.: Seattle Public Utilities S Riverside  
Program ID: WAH000038420  
Date Interaction: 05/26/2011  
Date Interaction 3: 05/26/2011

Facility ID: 22726  
Facility Company: 640 S Riverside Dr  
Interaction: I  
Interaction 1: HWOTHER



Map ID  
Direction  
Distance  
Elevation

MAP FINDINGS

Site

Database(s)

EDR ID Number  
EPA ID Number

SEATTLE PUBLIC UTILITIES S RIVERSIDE (Continued)

S109824520

Interaction 2: Haz Waste Management Activity  
Ecology Program: HAZWASTE  
Program Data: TURBOWASTE  
Facility Alt.: Seattle Public Utilities S Riverside  
Program ID: WAH000038420  
Date Interaction: 12/31/2011  
Date Interaction 3: 12/31/2011

Facility/Site Interaction T: 78580  
Geographic Location Identifier (Alias Facid): 22726  
Interaction (Aka Env Int) Type Code: VOLCLNST  
Interaction (Aka Env Int) Description: Voluntary Cleanup Sites  
Interaction Status: A  
Federal Program Identifier: nw2183  
Interaction Start Date: 07/31/2009  
Interaction End Date: Not reported  
prgm\_facil: 640 S Riverside Dr  
cur\_sys\_pr: TOXICS  
cur\_sys\_nm: ISIS

Facility/Site Interaction T: 92647  
Geographic Location Identifier (Alias Facid): 22726  
Interaction (Aka Env Int) Type Code: LSC  
Interaction (Aka Env Int) Description: Local Source Control  
Interaction Status: I  
Federal Program Identifier: Not reported  
Interaction Start Date: 03/19/2009  
Interaction End Date: 03/19/2009  
prgm\_facil: Pro Fab Inc  
cur\_sys\_pr: HAZWASTE  
cur\_sys\_nm: LSC

Facility Id: 22726  
Latitude: 47.5345289  
Longitude: -122.32573  
Ecology Interest Type Code: VOLCLNST  
Facility ID: 22726  
Facility Company: 640 S Riverside Dr  
Interaction: A  
Interaction 1: VOLCLNST  
Interaction 2: Voluntary Cleanup Sites  
Ecology Program: TOXICS  
Program Data: ISIS  
Facility Alt.: 640 S Riverside Dr  
Program ID: nw2183  
Date Interaction: 07/31/2009  
Date Interaction 3: 07/31/2009

Facility ID: 22726  
Facility Company: 640 S Riverside Dr  
Interaction: I  
Interaction 1: LSC  
Interaction 2: Local Source Control  
Ecology Program: HAZWASTE  
Program Data: LSC  
Facility Alt.: Pro Fab Inc

Map ID  
Direction  
Distance  
Elevation

MAP FINDINGS

Site

Database(s)

EDR ID Number  
EPA ID Number

SEATTLE PUBLIC UTILITIES S RIVERSIDE (Continued)

S109824520

Program ID: Not reported  
Date Interaction: 03/19/2009  
Date Interaction 3: 03/19/2009

Facility ID: 22726  
Facility Company: 640 S Riverside Dr  
Interaction: I  
Interaction 1: HWG  
Interaction 2: Hazardous Waste Generator  
Ecology Program: HAZWASTE  
Program Data: TURBOWASTE  
Facility Alt.: Seattle Public Utilities S Riverside  
Program ID: WAH000038420  
Date Interaction: 05/26/2011  
Date Interaction 3: 05/26/2011

Facility ID: 22726  
Facility Company: 640 S Riverside Dr  
Interaction: I  
Interaction 1: HWOTHER  
Interaction 2: Haz Waste Management Activity  
Ecology Program: HAZWASTE  
Program Data: TURBOWASTE  
Facility Alt.: Seattle Public Utilities S Riverside  
Program ID: WAH000038420  
Date Interaction: 12/31/2011  
Date Interaction 3: 12/31/2011

Facility/Site Interaction T: 78580  
Geographic Location Identifier (Alias Facid): 22726  
Interaction (Aka Env Int) Type Code: VOLCLNST  
Interaction (Aka Env Int) Description: Voluntary Cleanup Sites  
Interaction Status: A  
Federal Program Identifier: nw2183  
Interaction Start Date: 07/31/2009  
Interaction End Date: Not reported  
prgm\_facil: 640 S Riverside Dr  
cur\_sys\_pr: TOXICS  
cur\_sys\_nm: ISIS

Facility/Site Interaction T: 92647  
Geographic Location Identifier (Alias Facid): 22726  
Interaction (Aka Env Int) Type Code: LSC  
Interaction (Aka Env Int) Description: Local Source Control  
Interaction Status: I  
Federal Program Identifier: Not reported  
Interaction Start Date: 03/19/2009  
Interaction End Date: 03/19/2009  
prgm\_facil: Pro Fab Inc  
cur\_sys\_pr: HAZWASTE  
cur\_sys\_nm: LSC

Facility Id: 22726  
Latitude: 47.5345289  
Longitude: -122.32573  
Ecology Interest Type Code: HWG

Map ID  
Direction  
Distance  
Elevation

MAP FINDINGS

Site

Database(s)

EDR ID Number  
EPA ID Number

SEATTLE PUBLIC UTILITIES S RIVERSIDE (Continued)

S109824520

Facility ID:	22726
Facility Company:	640 S Riverside Dr
Interaction:	A
Interaction 1:	VOLCLNST
Interaction 2:	Voluntary Cleanup Sites
Ecology Program:	TOXICS
Program Data:	ISIS
Facility Alt.:	640 S Riverside Dr
Program ID:	nw2183
Date Interaction:	07/31/2009
Date Interaction 3:	07/31/2009
Facility ID:	22726
Facility Company:	640 S Riverside Dr
Interaction:	I
Interaction 1:	LSC
Interaction 2:	Local Source Control
Ecology Program:	HAZWASTE
Program Data:	LSC
Facility Alt.:	Pro Fab Inc
Program ID:	Not reported
Date Interaction:	03/19/2009
Date Interaction 3:	03/19/2009
Facility ID:	22726
Facility Company:	640 S Riverside Dr
Interaction:	I
Interaction 1:	HWG
Interaction 2:	Hazardous Waste Generator
Ecology Program:	HAZWASTE
Program Data:	TURBOWASTE
Facility Alt.:	Seattle Public Utilities S Riverside
Program ID:	WAH000038420
Date Interaction:	05/26/2011
Date Interaction 3:	05/26/2011
Facility ID:	22726
Facility Company:	640 S Riverside Dr
Interaction:	I
Interaction 1:	HWOTHER
Interaction 2:	Haz Waste Management Activity
Ecology Program:	HAZWASTE
Program Data:	TURBOWASTE
Facility Alt.:	Seattle Public Utilities S Riverside
Program ID:	WAH000038420
Date Interaction:	12/31/2011
Date Interaction 3:	12/31/2011
Facility/Site Interaction T:	78580
Geographic Location Identifier (Alias Facid):	22726
Interaction (Aka Env Int) Type Code:	VOLCLNST
Interaction (Aka Env Int) Description:	Voluntary Cleanup Sites
Interaction Status:	A
Federal Program Identifier:	nw2183
Interaction Start Date:	07/31/2009
Interaction End Date:	Not reported
prgm_facil:	640 S Riverside Dr

Map ID  
Direction  
Distance  
Elevation

MAP FINDINGS

Site

Database(s)

EDR ID Number  
EPA ID Number

SEATTLE PUBLIC UTILITIES S RIVERSIDE (Continued)

S109824520

cur\_sys\_pr: TOXICS  
cur\_sys\_nm: ISIS  
  
Facility/Site Interaction T: 92647  
Geographic Location Identifier (Alias Facid): 22726  
Interaction (Aka Env Int) Type Code: LSC  
Interaction (Aka Env Int) Description: Local Source Control  
Interaction Status: I  
Federal Program Identifier: Not reported  
Interaction Start Date: 03/19/2009  
Interaction End Date: 03/19/2009  
prgm\_facil: Pro Fab Inc  
cur\_sys\_pr: HAZWASTE  
cur\_sys\_nm: LSC

WA MANIFEST:

Facility Site ID Number: 22726  
SWC Desc: Not reported  
FWC Desc: Not reported  
Form Comm: Not reported  
Data Year: 2011  
Permit by Rule: False  
Treatment by Generator: False  
Mixed radioactive waste: False  
Importer of hazardous waste: False  
Immediate recycler: False  
Treatment/Storage/Disposal/Recycling Facility: False  
Generator of dangerous fuel waste: False  
Generator marketing to burner: False  
"Other marketers (i.e., blender, distributor, etc.)": False  
Utility boiler burner: False  
Industry boiler burner: False  
Industrial Furnace: False  
Smelter deferral: False  
Universal waste - batteries - generate: False  
Universal waste - thermostats - generate: False  
Universal waste - mercury - generate: False  
Universal waste - lamps - generate: False  
Universal waste - batteries - accumulate: False  
Universal waste - thermostats - accumulate: False  
Universal waste - mercury - accumulate: False  
Universal waste - lamps - accumulate: False  
Destination Facility for Universal Waste: False  
Off-specification used oil burner - utility boiler: False  
Off-specification used oil burner - industrial boiler: False  
Off-specification used oil burner - industrial furnace: False  
EPA ID: WAH000038420  
Facility Address 2: Not reported  
TAX REG NBR: 600200252  
NAICS CD: 221310  
BUSINESS TYPE: Stormwater Utility  
MAIL NAME: Seattle Public Utilities  
MAIL ADDR LINE1: 700 5th Ave Ste 4900  
MAIL ADDR LINE2: PO Box 34018  
MAIL CITY,ST,ZIP: Seattle, WA 98124  
MAIL COUNTRY: UNITED STATES

Map ID  
Direction  
Distance  
Elevation

MAP FINDINGS

Site

Database(s)

EDR ID Number  
EPA ID Number

**SEATTLE PUBLIC UTILITIES S RIVERSIDE (Continued)**

**S109824520**

LEGAL ORG NAME: Seattle Public Utilities  
LEGAL ORG TYPE: Municipal  
LEGAL ADDR LINE1: 700 5th Ave Ste 4900  
LEGAL ADDR LINE2: PO Box 34018  
LEGAL CITY,ST,ZIP: Seattle, WA 98124  
LEGAL COUNTRY: UNITED STATES  
LEGAL PHONE NBR: 206-684-5877  
LEGAL EFFECTIVE DATE: 02/01/2009  
LAND ORG NAME: Seattle Public Utilities  
LAND ORG TYPE: Municipal  
LAND PERSON NAME: Not reported  
LAND ADDR LINE1: 700 5th Ave Ste 4900  
LAND ADDR LINE2: PO Box 34018  
LAND CITY,ST,ZIP: Seattle, WA 98124  
LAND COUNTRY: UNITED STATES  
LAND PHONE NBR: 206-684-5877  
OPERATOR ORG NAME: Seattle Public Utilities  
OPERATOR ORG TYPE: Municipal  
OPERATOR ADDR LINE1: 700 5th Ave Ste 4900  
OPERATOR ADDR LINE2: PO Box 34018  
OPERATOR CITY,ST,ZIP: Seattle, WA 98124  
OPERATOR COUNTRY: UNITED STATES  
OPERATOR PHONE NBR: 206-684-5829  
OPERATOR EFFECTIVE DATE: 02/01/2009  
SITE CONTACT NAME: Jim Johnson  
SITE CONTACT ADDR LINE1: 700 5th Ave Ste 4900  
SITE CONTACT ADDR LINE2: PO Box 34018  
SITE CONTACT ZIP: Seattle, WA 98124  
SITE CONTACT COUNTRY: UNITED STATES  
SITE CONTACT PHONE NBR: 206-684-5829  
SITE CONTACT EMAIL: jim.johnson@seattle.gov  
FORM CONTACT NAME: Jim Johnson  
FORM CONTACT ADDR LINE1: 700 5th Ave Ste 4900  
FORM CONTACT ADDR LINE2: PO Box 34018  
FORM CONTACT CITY,ST,ZIP: Seattle, WA 98124  
FORM CONTACT COUNTRY: UNITED STATES  
FORM CONTACT PHONE NBR: 206-386-1199  
FORM CONTACT EMAIL: beth.schmoyer@seattle.gov  
GEN STATUS CD: XQG  
MONTHLY GENERATION: False  
BATCH GENERATION: False  
ONE TIME GENERATION: False  
TRANSPORTS OWN WASTE: False  
TRANSPORTS OTHRS WASTE: False  
RECYCLER ONSITE: False  
TRANSFER FACILITY: False  
OTHER EXEMPTION: Not reported  
UW BATTERY GEN: False  
USED OIL TRANSPORTER: False  
USED OIL TRANSFER FACILITY: False  
USED OIL PROCESSOR: False  
USED OIL REREFINER: False  
USED OIL FUEL MRKTR DIRECTS SHPMNTS: False  
USED OIL FUEL MRKTR MEETS SPECS: False  
  
Facility Site ID Number: 22726  
SWC Desc: Not reported

Map ID  
Direction  
Distance  
Elevation

MAP FINDINGS

Site

Database(s)

EDR ID Number  
EPA ID Number

SEATTLE PUBLIC UTILITIES S RIVERSIDE (Continued)

S109824520

FWC Desc: Not reported  
Form Comm: Lead-contaminated soil was treated onsite using chemical stabilization and shipped offsite to a Subtitle D landfill for disposal.  
Data Year: 2012  
Permit by Rule: False  
Treatment by Generator: True  
Mixed radioactive waste: False  
Importer of hazardous waste: False  
Immediate recycler: False  
Treatment/Storage/Disposal/Recycling Facility: False  
Generator of dangerous fuel waste: False  
Generator marketing to burner: False  
"Other marketers (i.e., blender, distributor, etc.)": False  
Utility boiler burner: False  
Industry boiler burner: False  
Industrial Furnace: False  
Smelter defferal: False  
Universal waste - batteries - generate: False  
Universal waste - thermostats - generate: False  
Universal waste - mercury - generate: False  
Universal waste - lamps - generate: False  
Universal waste - batteries - accumulate: False  
Universal waste - thermostats - accumulate: False  
Universal waste - mercury - accumulate: False  
Universal waste - lamps - accumulate: False  
Destination Facility for Universal Waste: False  
Off-specification used oil burner - utility boiler: False  
Off-specification used oil burner - industrial boiler: False  
Off-specification used oil burner - industrial furnace: False  
EPA ID: WAH000038420  
Facility Address 2: Not reported  
TAX REG NBR: 600200252  
NAICS CD: 221310  
BUSINESS TYPE: Stormwater Utility  
MAIL NAME: Seattle Public Utilities  
MAIL ADDR LINE1: 700 5th Ave Ste 4900  
MAIL ADDR LINE2: PO Box 34018  
MAIL CITY,ST,ZIP: Seattle, WA 98124  
MAIL COUNTRY: UNITED STATES  
LEGAL ORG NAME: Seattle Public Utilities  
LEGAL ORG TYPE: Municipal  
LEGAL ADDR LINE1: 700 5th Ave Ste 4900  
LEGAL ADDR LINE2: PO Box 34018  
LEGAL CITY,ST,ZIP: Seattle, WA 98124  
LEGAL COUNTRY: UNITED STATES  
LEGAL PHONE NBR: 206-684-5877  
LEGAL EFFECTIVE DATE: 02/01/2009  
LAND ORG NAME: Seattle Public Utilities  
LAND ORG TYPE: Municipal  
LAND PERSON NAME: Not reported  
LAND ADDR LINE1: 700 5th Ave Ste 4900  
LAND ADDR LINE2: PO Box 34018  
LAND CITY,ST,ZIP: Seattle, WA 98124  
LAND COUNTRY: UNITED STATES  
LAND PHONE NBR: 206-684-5877  
OPERATOR ORG NAME: Seattle Public Utilities  
OPERATOR ORG TYPE: Municipal

Map ID  
Direction  
Distance  
Elevation

MAP FINDINGS

Site

Database(s)

EDR ID Number  
EPA ID Number

**SEATTLE PUBLIC UTILITIES S RIVERSIDE (Continued)**

**S109824520**

OPERATOR ADDR LINE1: 700 5th Ave Ste 4900  
OPERATOR ADDR LINE2: PO Box 34018  
OPERATOR CITY,ST,ZIP: Seattle, WA 98124  
OPERATOR COUNTRY: UNITED STATES  
OPERATOR PHONE NBR: 206-684-5829  
OPERATOR EFFECTIVE DATE: 02/01/2009  
SITE CONTACT NAME: Jim Johnson  
SITE CONTACT ADDR LINE1: 700 5th Ave Ste 4900  
SITE CONTACT ADDR LINE2: PO Box 34018  
SITE CONTACT ZIP: Seattle, WA 98124  
SITE CONTACT COUNTRY: UNITED STATES  
SITE CONTACT PHONE NBR: 206-684-5829  
SITE CONTACT EMAIL: jim.johnson@seattle.gov  
FORM CONTACT NAME: Jim Johnson  
FORM CONTACT ADDR LINE1: 700 5th Ave Ste 4900  
FORM CONTACT ADDR LINE2: PO Box 34018  
FORM CONTACT CITY,ST,ZIP: Seattle, WA 98124  
FORM CONTACT COUNTRY: UNITED STATES  
FORM CONTACT PHONE NBR: 206-386-1199  
FORM CONTACT EMAIL: beth.schmoyer@seattle.gov  
GEN STATUS CD: LQG  
MONTHLY GENERATION: False  
BATCH GENERATION: False  
ONE TIME GENERATION: True  
TRANSPORTS OWN WASTE: False  
TRANSPORTS OTHRS WASTE: False  
RECYCLER ONSITE: False  
TRANSFER FACILITY: False  
OTHER EXEMPTION: Not reported  
UW BATTERY GEN: False  
USED OIL TRANSPORTER: False  
USED OIL TRANSFER FACILITY: False  
USED OIL PROCESSOR: False  
USED OIL REREFINER: False  
USED OIL FUEL MRKTR DIRECTS SHPMNTS: False  
USED OIL FUEL MRKTR MEETS SPECS: False

VCP:

edr\_fstat: WA  
edr\_fzip: 98108  
edr\_fcnty: KING COUNTY  
edr\_zip: Not reported  
Facility ID: 22726  
VCP Status: VCP  
VCP: Not reported  
Ecology Status: Cleanup Started  
NFA Type: Cleanup Started  
Date NFA: Cleanup Started  
Rank: Cleanup Started

Map ID  
 Direction  
 Distance  
 Elevation

MAP FINDINGS

Site

Database(s)

EDR ID Number  
 EPA ID Number

**AH170**     **RAINIER PETROLEUM S RIVER ST**  
**NW**        **171 S RIVER ST**  
**1/4-1/2**    **SEATTLE, WA 98108**  
**0.348 mi.**  
**1835 ft.**    **Site 6 of 7 in cluster AH**

**WA ALLSITES**    **S109824321**  
**N/A**

**Relative:**  
**Lower**

ALLSITES:

Facility Id:                    23875  
 Latitude:                      47.543474  
 Longitude:                    -122.33208  
 Ecology Interest Type Code:    SCI  
 Facility ID:                    23875  
 Facility Company:              RAINIER PETROLEUM S RIVER ST  
 Interaction:                    A  
 Interaction 1:                  SCI  
 Interaction 2:                  Source Control Inspection  
 Ecology Program:              TOXICS  
 Program Data:                SCM  
 Facility Alt.:                  RAINIER PETROLEUM S RIVER ST  
 Program ID:                    Not reported  
 Date Interaction:               05/28/2009  
 Date Interaction 3:            05/28/2009

**Actual:**  
**9 ft.**

Facility/Site Interaction T:    78485  
 Geographic Location Identifier (Alias Facid): 23875  
 Interaction (Aka Env Int) Type Code:    SCI  
 Interaction (Aka Env Int) Description:    Source Control Inspection  
 Interaction Status:            A  
 Federal Program Identifier:    Not reported  
 Interaction Start Date:        05/28/2009  
 Interaction End Date:         Not reported  
 prgm\_facil:                    RAINIER PETROLEUM S RIVER ST  
 cur\_sys\_pr:                    TOXICS  
 cur\_sys\_nm:                    SCM

**AI171**     **MACHINISTS INC 5TH AVE**  
**SSW**        **7600 5TH AVE S**  
**1/4-1/2**    **SEATTLE, WA 98108**  
**0.348 mi.**  
**1836 ft.**    **Site 2 of 4 in cluster AI**

**WA ALLSITES**    **S110040028**  
**WA NPDES**       **N/A**

**Relative:**  
**Higher**

ALLSITES:

Facility Id:                    22736  
 Latitude:                      47.5242  
 Longitude:                    -122.328  
 Ecology Interest Type Code:    INDUSTGP  
 Facility ID:                    22736  
 Facility Company:              MACHINISTS INC 5TH AVE  
 Interaction:                    A  
 Interaction 1:                  INDUSTGP  
 Interaction 2:                  Industrial SW GP  
 Ecology Program:              WATQUAL  
 Program Data:                PARIS  
 Facility Alt.:                  MACHINISTS INC 5TH AVE  
 Program ID:                    WAR010782  
 Date Interaction:               07/21/2008  
 Date Interaction 3:            07/21/2008

Facility/Site Interaction T:    87248



Map ID  
Direction  
Distance  
Elevation

MAP FINDINGS

Site

Database(s)

EDR ID Number  
EPA ID Number

**MACHINISTS INC 5TH AVE (Continued)**

**S110040028**

Geographic Location Identifier (Alias Facid): 22736  
Interaction (Aka Env Int) Type Code: INDUSTGP  
Interaction (Aka Env Int) Description: Industrial SW GP  
Interaction Status: A  
Federal Program Identifier: WAR010782  
Interaction Start Date: 07/21/2008  
Interaction End Date: Not reported  
prgm\_facil: MACHINISTS INC 5TH AVE  
cur\_sys\_pr: WATQUAL  
cur\_sys\_nm: PARIS

**NPDES:**

Facility Status: Active  
Facility Type: Industrial SW GP  
Admin Region: Headquarters  
Date Issued: 10/21/2009  
Latitude: 47.5242  
Longitude: -122.328  
Permit ID: WAR010782  
Permit Version: 2  
Permit Status: Active  
Permit SubStatus: Coverage Issued  
Ecology Contact: Robert Wright  
WRIA: Duwamish-Green  
Permit Expiration Date: 01/01/2015  
Effective Date: 01/01/2010

**AI172  
SSW  
1/4-1/2  
0.348 mi.  
1840 ft.**

**MODERN COACH MODERN PATTERN  
7601 5TH AVE S  
SEATTLE, WA 98108**

**WA ALLSITES S110124098  
N/A**

**Site 3 of 4 in cluster AI**

**Relative:  
Higher**

**ALLSITES:**

Facility Id: 8127  
Latitude: 47.534628  
Longitude: -122.32849  
Ecology Interest Type Code: LSC  
Facility ID: 8127  
Facility Company: Modern Coach Modern Pattern  
Interaction: I  
Interaction 1: LSC  
Interaction 2: Local Source Control  
Ecology Program: HAZWASTE  
Program Data: LSC  
Facility Alt.: Modern Coach Modern Pattern  
Program ID: Not reported  
Date Interaction: 04/22/2009  
Date Interaction 3: 04/22/2009

**Actual:  
10 ft.**

Facility/Site Interaction T: 89065  
Geographic Location Identifier (Alias Facid): 8127  
Interaction (Aka Env Int) Type Code: LSC  
Interaction (Aka Env Int) Description: Local Source Control  
Interaction Status: I  
Federal Program Identifier: Not reported

Map ID  
Direction  
Distance  
Elevation

MAP FINDINGS

Site

Database(s)

EDR ID Number  
EPA ID Number

**MODERN COACH MODERN PATTERN (Continued)**

**S110124098**

Interaction Start Date: 04/22/2009  
Interaction End Date: 04/29/2010  
prgm\_facil: Modern Coach Modern Pattern  
cur\_sys\_pr: HAZWASTE  
cur\_sys\_nm: LSC

**AF173  
NW  
1/4-1/2  
0.349 mi.  
1841 ft.**

**BIG JOHNS TRUCK REPAIR INC  
6533 3RD AVE S  
SEATTLE, WA**

**RCRA NonGen / NLR  
FINDS  
WA CSCSL  
WA ALLSITES**

**1004794574  
WAD988519781**

**Site 2 of 2 in cluster AF**

**Relative:  
Lower**

RCRA NonGen / NLR:

Date form received by agency: 03/30/2005

Facility name: BIG JOHNS TRUCK REPAIR INC

Facility address: 6533 3RD AVE S  
SEATTLE, WA 98108

EPA ID: WAD988519781

Contact: BIG JOHNS TRUCK BIG JOHNS TRUCK

Contact address: 6533 3RD AVE S  
SEATTLE, WA 98108-3210

Contact country: US

Contact telephone: (000)000-0000

Contact email: Not reported

EPA Region: 10

Classification: Non-Generator

Description: Handler: Non-Generators do not presently generate hazardous waste

**Actual:  
9 ft.**

**Owner/Operator Summary:**

Owner/operator name: VERN M  
Owner/operator address: 6533 3RD AVE S  
SEATTLE, WA 98108

Owner/operator country: US  
Owner/operator telephone: (206)767-3939

Legal status: Private

Owner/Operator Type: Owner

Owner/Op start date: 09/11/1996

Owner/Op end date: Not reported

Owner/operator name: VERN M  
Owner/operator address: 6533 3RD AVE S  
SEATTLE, WA 98108

Owner/operator country: US  
Owner/operator telephone: (206)767-3939

Legal status: Private

Owner/Operator Type: Operator

Owner/Op start date: 09/11/1996

Owner/Op end date: Not reported

**Handler Activities Summary:**

U.S. importer of hazardous waste: No

Mixed waste (haz. and radioactive): No

Recycler of hazardous waste: No

Transporter of hazardous waste: No

Treater, storer or disposer of HW: No

Underground injection activity: No

Map ID  
Direction  
Distance  
Elevation

MAP FINDINGS

Site

Database(s)

EDR ID Number  
EPA ID Number

**BIG JOHNS TRUCK REPAIR INC (Continued)**

**1004794574**

On-site burner exemption: No  
Furnace exemption: No  
Used oil fuel burner: No  
Used oil processor: No  
User oil refiner: No  
Used oil fuel marketer to burner: No  
Used oil Specification marketer: No  
Used oil transfer facility: No  
Used oil transporter: No

Violation Status: No violations found

**FINDS:**

Registry ID: 110005385500

**Environmental Interest/Information System**

Washington Facility / Site Identification System (WA-FSIS) provides a means to query and display data maintained by the Washington Department of Ecology. This system contains key information for each facility/site that is currently, or has been, of interest to the Air Quality, Dam Safety, Hazardous Waste, Toxics Cleanup, and Water Quality Programs.

RCRAInfo is a national information system that supports the Resource Conservation and Recovery Act (RCRA) program through the tracking of events and activities related to facilities that generate, transport, and treat, store, or dispose of hazardous waste. RCRAInfo allows RCRA program staff to track the notification, permit, compliance, and corrective action activities required under RCRA.

**CSCSL:**

Facility ID: 44383713  
Region: Northwest  
Lat/Long: 47.544238999999 / -122.331058  
Brownfield Status: Not reported  
Rank Status: Not reported  
Clean Up Siteid: 1703  
Site Status: Cleanup Started  
PSI?: Not reported  
Contaminant Name: Non-Halogenated Solvents  
Ground Water: C  
Surface Water: Not reported  
Soil: Not reported  
Sediment: Not reported  
Air: Not reported  
Bedrock: Not reported  
Responsible Unit: Northwest

Facility ID: 44383713  
Region: Northwest  
Lat/Long: 47.544238999999 / -122.331058  
Brownfield Status: Not reported  
Rank Status: Not reported  
Clean Up Siteid: 1703  
Site Status: Cleanup Started

Map ID  
Direction  
Distance  
Elevation

MAP FINDINGS

Site

Database(s)

EDR ID Number  
EPA ID Number

**BIG JOHNS TRUCK REPAIR INC (Continued)**

**1004794574**

PSI?: Not reported  
Contaminant Name: Petroleum Products-Unspecified  
Ground Water: Not reported  
Surface Water: Not reported  
Soil: C  
Sediment: Not reported  
Air: Not reported  
Bedrock: Not reported  
Responsible Unit: Northwest

ALLSITES:

Facility Id: 44383713  
Latitude: 47.544239  
Longitude: -122.33105  
Ecology Interest Type Code: LSC  
Facility ID: 44383713  
Facility Company: Big Johns Truck Repair Inc  
Interaction: I  
Interaction 1: HWG  
Interaction 2: Hazardous Waste Generator  
Ecology Program: HAZWASTE  
Program Data: TURBOWASTE  
Facility Alt.: Not reported  
Program ID: WAD988519781  
Date Interaction: 04/16/1993  
Date Interaction 3: 04/16/1993

Facility ID: 44383713  
Facility Company: Big Johns Truck Repair Inc  
Interaction: I  
Interaction 1: VOLCLNST  
Interaction 2: Voluntary Cleanup Sites  
Ecology Program: TOXICS  
Program Data: ISIS  
Facility Alt.: Big Johns Truck Repair Inc  
Program ID: NW0350  
Date Interaction: 10/18/1999  
Date Interaction 3: 10/18/1999

Facility ID: 44383713  
Facility Company: Big Johns Truck Repair Inc  
Interaction: A  
Interaction 1: SCS  
Interaction 2: State Cleanup Site  
Ecology Program: TOXICS  
Program Data: ISIS  
Facility Alt.: Big Johns Truck Repair Inc  
Program ID: Not reported  
Date Interaction: 08/17/2007  
Date Interaction 3: 08/17/2007

Facility ID: 44383713  
Facility Company: Big Johns Truck Repair Inc  
Interaction: I  
Interaction 1: LSC  
Interaction 2: Local Source Control  
Ecology Program: HAZWASTE

Map ID  
Direction  
Distance  
Elevation

MAP FINDINGS

Site

Database(s)

EDR ID Number  
EPA ID Number

**BIG JOHNS TRUCK REPAIR INC (Continued)**

**1004794574**

Program Data: LSC  
Facility Alt.: Seattle Cabinet & Design LLC  
Program ID: Not reported  
Date Interaction: 11/03/2010  
Date Interaction 3: 11/03/2010

Facility Id: 44383713  
Latitude: 47.544239  
Longitude: -122.33105  
Ecology Interest Type Code: VOLCLNST  
Facility ID: 44383713  
Facility Company: Big Johns Truck Repair Inc  
Interaction: I  
Interaction 1: HWG  
Interaction 2: Hazardous Waste Generator  
Ecology Program: HAZWASTE  
Program Data: TURBOWASTE  
Facility Alt.: Not reported  
Program ID: WAD988519781  
Date Interaction: 04/16/1993  
Date Interaction 3: 04/16/1993

Facility ID: 44383713  
Facility Company: Big Johns Truck Repair Inc  
Interaction: I  
Interaction 1: VOLCLNST  
Interaction 2: Voluntary Cleanup Sites  
Ecology Program: TOXICS  
Program Data: ISIS  
Facility Alt.: Big Johns Truck Repair Inc  
Program ID: NW0350  
Date Interaction: 10/18/1999  
Date Interaction 3: 10/18/1999

Facility ID: 44383713  
Facility Company: Big Johns Truck Repair Inc  
Interaction: A  
Interaction 1: SCS  
Interaction 2: State Cleanup Site  
Ecology Program: TOXICS  
Program Data: ISIS  
Facility Alt.: Big Johns Truck Repair Inc  
Program ID: Not reported  
Date Interaction: 08/17/2007  
Date Interaction 3: 08/17/2007

Facility ID: 44383713  
Facility Company: Big Johns Truck Repair Inc  
Interaction: I  
Interaction 1: LSC  
Interaction 2: Local Source Control  
Ecology Program: HAZWASTE  
Program Data: LSC  
Facility Alt.: Seattle Cabinet & Design LLC  
Program ID: Not reported  
Date Interaction: 11/03/2010

Map ID  
Direction  
Distance  
Elevation

MAP FINDINGS

Site

Database(s)

EDR ID Number  
EPA ID Number

**BIG JOHNS TRUCK REPAIR INC (Continued)**

**1004794574**

Date Interaction 3: 11/03/2010

Facility Id: 44383713  
Latitude: 47.544239  
Longitude: -122.33105  
Ecology Interest Type Code: HWG

Facility ID: 44383713  
Facility Company: Big Johns Truck Repair Inc  
Interaction: I  
Interaction 1: HWG  
Interaction 2: Hazardous Waste Generator  
Ecology Program: HAZWASTE  
Program Data: TURBOWASTE  
Facility Alt.: Not reported  
Program ID: WAD988519781  
Date Interaction: 04/16/1993  
Date Interaction 3: 04/16/1993

Facility ID: 44383713  
Facility Company: Big Johns Truck Repair Inc  
Interaction: I  
Interaction 1: VOLCLNST  
Interaction 2: Voluntary Cleanup Sites  
Ecology Program: TOXICS  
Program Data: ISIS  
Facility Alt.: Big Johns Truck Repair Inc  
Program ID: NW0350  
Date Interaction: 10/18/1999  
Date Interaction 3: 10/18/1999

Facility ID: 44383713  
Facility Company: Big Johns Truck Repair Inc  
Interaction: A  
Interaction 1: SCS  
Interaction 2: State Cleanup Site  
Ecology Program: TOXICS  
Program Data: ISIS  
Facility Alt.: Big Johns Truck Repair Inc  
Program ID: Not reported  
Date Interaction: 08/17/2007  
Date Interaction 3: 08/17/2007

Facility ID: 44383713  
Facility Company: Big Johns Truck Repair Inc  
Interaction: I  
Interaction 1: LSC  
Interaction 2: Local Source Control  
Ecology Program: HAZWASTE  
Program Data: LSC  
Facility Alt.: Seattle Cabinet & Design LLC  
Program ID: Not reported  
Date Interaction: 11/03/2010  
Date Interaction 3: 11/03/2010

Facility Id: 44383713

Map ID  
Direction  
Distance  
Elevation

MAP FINDINGS

Site

Database(s)

EDR ID Number  
EPA ID Number

**BIG JOHNS TRUCK REPAIR INC (Continued)**

**1004794574**

Latitude:	47.544239
Longitude:	-122.33105
Ecology Interest Type Code:	SCS
Facility ID:	44383713
Facility Company:	Big Johns Truck Repair Inc
Interaction:	I
Interaction 1:	HWG
Interaction 2:	Hazardous Waste Generator
Ecology Program:	HAZWASTE
Program Data:	TURBOWASTE
Facility Alt.:	Not reported
Program ID:	WAD988519781
Date Interaction:	04/16/1993
Date Interaction 3:	04/16/1993
Facility ID:	44383713
Facility Company:	Big Johns Truck Repair Inc
Interaction:	I
Interaction 1:	VOLCLNST
Interaction 2:	Voluntary Cleanup Sites
Ecology Program:	TOXICS
Program Data:	ISIS
Facility Alt.:	Big Johns Truck Repair Inc
Program ID:	NW0350
Date Interaction:	10/18/1999
Date Interaction 3:	10/18/1999
Facility ID:	44383713
Facility Company:	Big Johns Truck Repair Inc
Interaction:	A
Interaction 1:	SCS
Interaction 2:	State Cleanup Site
Ecology Program:	TOXICS
Program Data:	ISIS
Facility Alt.:	Big Johns Truck Repair Inc
Program ID:	Not reported
Date Interaction:	08/17/2007
Date Interaction 3:	08/17/2007
Facility ID:	44383713
Facility Company:	Big Johns Truck Repair Inc
Interaction:	I
Interaction 1:	LSC
Interaction 2:	Local Source Control
Ecology Program:	HAZWASTE
Program Data:	LSC
Facility Alt.:	Seattle Cabinet & Design LLC
Program ID:	Not reported
Date Interaction:	11/03/2010
Date Interaction 3:	11/03/2010

Map ID  
Direction  
Distance  
Elevation

MAP FINDINGS

Site

Database(s)

EDR ID Number  
EPA ID Number

**AI174**      **MODERN IRON & STEEL INC**  
**SSW**        **7619 5TH AVE S**  
**1/4-1/2**     **SEATTLE, WA 98108**  
**0.356 mi.**  
**1880 ft.**     **Site 4 of 4 in cluster AI**

**WA ALLSITES**    **U000586792**  
**WA UST**         **N/A**

**Relative:**  
**Higher**

ALLSITES:

Facility Id:                    10128921  
Latitude:                      47.53443  
Longitude:                    -122.32929  
Ecology Interest Type Code:    RSVP

**Actual:**  
**10 ft.**

Facility ID:                    10128921  
Facility Company:            MODERN IRON & STEEL INC  
Interaction:                    I  
Interaction 1:                 UST  
Interaction 2:                 Underground Storage Tank  
Ecology Program:             TOXICS  
Program Data:                ISIS  
Facility Alt.:                 Not reported  
Program ID:                    1496  
Date Interaction:             02/29/2000  
Date Interaction 3:          02/29/2000

Facility ID:                    10128921  
Facility Company:            MODERN IRON & STEEL INC  
Interaction:                    A  
Interaction 1:                 RSVP  
Interaction 2:                 Revised Site Visit Program  
Ecology Program:             HAZWASTE  
Program Data:                RSVP  
Facility Alt.:                 Global Inc  
Program ID:                    Not reported  
Date Interaction:             01/10/2008  
Date Interaction 3:          01/10/2008

Facility Id:                    10128921  
Latitude:                      47.53443  
Longitude:                    -122.32929  
Ecology Interest Type Code:    UST  
Facility ID:                    10128921  
Facility Company:            MODERN IRON & STEEL INC  
Interaction:                    I  
Interaction 1:                 UST  
Interaction 2:                 Underground Storage Tank  
Ecology Program:             TOXICS  
Program Data:                ISIS  
Facility Alt.:                 Not reported  
Program ID:                    1496  
Date Interaction:             02/29/2000  
Date Interaction 3:          02/29/2000

Facility ID:                    10128921  
Facility Company:            MODERN IRON & STEEL INC  
Interaction:                    A  
Interaction 1:                 RSVP  
Interaction 2:                 Revised Site Visit Program  
Ecology Program:             HAZWASTE  
Program Data:                RSVP



Map ID  
Direction  
Distance  
Elevation

MAP FINDINGS

Site

Database(s)

EDR ID Number  
EPA ID Number

**MODERN IRON & STEEL INC (Continued)**

**U000586792**

Facility Alt.: Global Inc  
Program ID: Not reported  
Date Interaction: 01/10/2008  
Date Interaction 3: 01/10/2008

UST:

Facility ID: 10128921  
Site Id: 1496  
UBI: Not reported  
Phone Number: 2067628310  
Decimal Latitude: 47.53443  
Decimal Longitude: -122.329296

Tank Name: 1  
Tag Number: Not reported  
Tank Status: Closed in Place  
Tank Status Date: 08/06/1996  
Tank Install Date: 00/31/1964  
Tank Closure Date: Not reported  
Capacity Range: Not reported  
Tank Permit Expiration Date: Not reported  
Tank Upgrade Date: Not reported  
Tank Spill Prevention: Not reported  
Tank Overfill Prevention: Not reported  
Tank Material: Steel  
Tank Construction: Single Wall Tank  
Tank Tightness Test: Not reported  
Tank Corrosion Protection: Not reported  
Tank Manifold: Not reported  
Tank Release Detection: Not reported  
Tank SFC Type: Not reported  
Pipe Material: Steel  
Pipe Construction: Not reported  
Pipe Primary Release Detection: Not reported  
Pipe Second Release Detection: Not reported  
Pipe Corrosion Protection: Not reported  
Pipe Pumping System: Not reported  
Responsible Unit: NORTHWEST  
Dispenser/Pump SFC Type: Not reported

175  
NNE  
1/4-1/2  
0.358 mi.  
1891 ft.

**ALL CITY GRINDERS  
6401 CARLETON AVE S  
SEATTLE, WA 98108**

**RCRA NonGen / NLR 1005445105  
FINDS WAH000013599  
WA ALLSITES**

**Relative:  
Higher**

RCRA NonGen / NLR:  
Date form received by agency: 01/17/2005  
Facility name: ALL CITY GRINDERS  
Facility address: 6401 CARLETON AVE S  
SEATTLE, WA 98108  
EPA ID: WAH000013599  
Mailing address: 6401 CARELTON AVE S  
SEATTLE, WA 98108  
Contact: ALL CITY GRINDE ALL CITY GRINDE  
Contact address: 6401 CARELTON AVE S

**Actual:  
18 ft.**

Map ID  
Direction  
Distance  
Elevation

MAP FINDINGS

Site

Database(s)

EDR ID Number  
EPA ID Number

**ALL CITY GRINDERS (Continued)**

**1005445105**

SEATTLE, WA 98108  
Contact country: US  
Contact telephone: (000)000-0000  
Contact email: Not reported  
EPA Region: 10  
Classification: Non-Generator  
Description: Handler: Non-Generators do not presently generate hazardous waste

**Owner/Operator Summary:**

Owner/operator name: STEPHEN J  
Owner/operator address: 6401 CARELTON AVE S  
SEATTLE, WA 98108  
Owner/operator country: US  
Owner/operator telephone: (206)763-2848  
Legal status: Private  
Owner/Operator Type: Owner  
Owner/Op start date: 01/08/2001  
Owner/Op end date: Not reported

Owner/operator name: ALL CITY GRINDE A  
Owner/operator address: 6401 CARELTON AVE S  
SEATTLE, WA 98108  
Owner/operator country: US  
Owner/operator telephone: (206)763-2848  
Legal status: Private  
Owner/Operator Type: Operator  
Owner/Op start date: 01/01/1900  
Owner/Op end date: Not reported

**Handler Activities Summary:**

U.S. importer of hazardous waste: No  
Mixed waste (haz. and radioactive): No  
Recycler of hazardous waste: No  
Transporter of hazardous waste: No  
Treater, storer or disposer of HW: No  
Underground injection activity: No  
On-site burner exemption: No  
Furnace exemption: No  
Used oil fuel burner: No  
Used oil processor: No  
User oil refiner: No  
Used oil fuel marketer to burner: No  
Used oil Specification marketer: No  
Used oil transfer facility: No  
Used oil transporter: No

**Historical Generators:**

Date form received by agency: 12/31/2003  
Facility name: ALL CITY GRINDERS  
Classification: Not a generator, verified

Violation Status: No violations found

**FINDS:**

Registry ID: 110012556279

Map ID  
Direction  
Distance  
Elevation

MAP FINDINGS

Site

Database(s)

EDR ID Number  
EPA ID Number

**ALL CITY GRINDERS (Continued)**

**1005445105**

Environmental Interest/Information System

Washington Facility / Site Identification System (WA-FSIS) provides a means to query and display data maintained by the Washington Department of Ecology. This system contains key information for each facility/site that is currently, or has been, of interest to the Air Quality, Dam Safety, Hazardous Waste, Toxics Cleanup, and Water Quality Programs.

RCRAInfo is a national information system that supports the Resource Conservation and Recovery Act (RCRA) program through the tracking of events and activities related to facilities that generate, transport, and treat, store, or dispose of hazardous waste. RCRAInfo allows RCRA program staff to track the notification, permit, compliance, and corrective action activities required under RCRA.

HAZARDOUS WASTE BIENNIAL REPORTER

ALLSITES:

Facility Id:	61468944
Latitude:	47.5448479
Longitude:	-122.32229
Ecology Interest Type Code:	HWOTHER
Facility ID:	61468944
Facility Company:	All City Grinders
Interaction:	I
Interaction 1:	HWG
Interaction 2:	Hazardous Waste Generator
Ecology Program:	HAZWASTE
Program Data:	TURBOWASTE
Facility Alt.:	Not reported
Program ID:	WAH000013599
Date Interaction:	12/20/2000
Date Interaction 3:	12/20/2000
Facility ID:	61468944
Facility Company:	All City Grinders
Interaction:	I
Interaction 1:	HWOTHER
Interaction 2:	Haz Waste Management Activity
Ecology Program:	HAZWASTE
Program Data:	TURBOWASTE
Facility Alt.:	Not reported
Program ID:	WAH000013599
Date Interaction:	12/31/2000
Date Interaction 3:	12/31/2000
Facility Id:	61468944
Latitude:	47.5448479
Longitude:	-122.32229
Ecology Interest Type Code:	HWG
Facility ID:	61468944
Facility Company:	All City Grinders
Interaction:	I
Interaction 1:	HWG
Interaction 2:	Hazardous Waste Generator

Map ID  
 Direction  
 Distance  
 Elevation

MAP FINDINGS

Site

Database(s)

EDR ID Number  
 EPA ID Number

**ALL CITY GRINDERS (Continued)**

**1005445105**

Ecology Program:	HAZWASTE
Program Data:	TURBOWASTE
Facility Alt.:	Not reported
Program ID:	WAH000013599
Date Interaction:	12/20/2000
Date Interaction 3:	12/20/2000
Facility ID:	61468944
Facility Company:	All City Grinders
Interaction:	I
Interaction 1:	HWOTHER
Interaction 2:	Haz Waste Management Activity
Ecology Program:	HAZWASTE
Program Data:	TURBOWASTE
Facility Alt.:	Not reported
Program ID:	WAH000013599
Date Interaction:	12/31/2000
Date Interaction 3:	12/31/2000

**AH176  
 NW  
 1/4-1/2  
 0.359 mi.  
 1894 ft.**

**V VAN DYKE INC  
 150 S RIVER ST  
 SEATTLE, WA  
 Site 7 of 7 in cluster AH**

**FINDS 1004794532  
 WA ALLSITES N/A  
 WA UST  
 WA MANIFEST  
 WA NPDES**

**Relative:  
 Lower**

**FINDS:**

Registry ID: 110005383325

**Actual:  
 9 ft.**

Environmental Interest/Information System

Washington Facility / Site Identification System (WA-FSIS) provides a means to query and display data maintained by the Washington Department of Ecology. This system contains key information for each facility/site that is currently, or has been, of interest to the Air Quality, Dam Safety, Hazardous Waste, Toxics Cleanup, and Water Quality Programs.

RCRAInfo is a national information system that supports the Resource Conservation and Recovery Act (RCRA) program through the tracking of events and activities related to facilities that generate, transport, and treat, store, or dispose of hazardous waste. RCRAInfo allows RCRA program staff to track the notification, permit, compliance, and corrective action activities required under RCRA.

US National Pollutant Discharge Elimination System (NPDES) module of the Compliance Information System (ICIS) tracks surface water permits issued under the Clean Water Act. Under NPDES, all facilities that discharge pollutants from any point source into waters of the United States are required to obtain a permit. The permit will likely contain limits on what can be discharged, impose monitoring and reporting requirements, and include other provisions to ensure that the discharge does not adversely affect water quality.

HAZARDOUS WASTE BIENNIAL REPORTER

PCS (Permit Compliance System) is a computerized management information system that contains data on National Pollutant Discharge

Map ID  
Direction  
Distance  
Elevation

MAP FINDINGS

Site

Database(s)

EDR ID Number  
EPA ID Number

**V VAN DYKE INC (Continued)**

**1004794532**

Elimination System (NPDES) permit holding facilities. PCS tracks the permit, compliance, and enforcement status of NPDES facilities.

ALLSITES:

Facility Id: 68427684  
Latitude: 47.5432527  
Longitude: -122.33330  
Ecology Interest Type Code: HWG  
Facility ID: 68427684  
Facility Company: V Van Dyke Inc  
Interaction: I  
Interaction 1: HWG  
Interaction 2: Hazardous Waste Generator  
Ecology Program: HAZWASTE  
Program Data: TURBOWASTE  
Facility Alt.: V Van Dyke Inc  
Program ID: WAD988516779  
Date Interaction: 01/11/1993  
Date Interaction 3: 01/11/1993

Facility ID: 68427684  
Facility Company: V Van Dyke Inc  
Interaction: I  
Interaction 1: UST  
Interaction 2: Underground Storage Tank  
Ecology Program: TOXICS  
Program Data: ISIS  
Facility Alt.: Not reported  
Program ID: Not reported  
Date Interaction: 02/29/2000  
Date Interaction 3: 02/29/2000

Facility ID: 68427684  
Facility Company: V Van Dyke Inc  
Interaction: A  
Interaction 1: INDUSTGP  
Interaction 2: Industrial SW GP  
Ecology Program: WATQUAL  
Program Data: PARIS  
Facility Alt.: V VAN DYKE INC  
Program ID: WAR000453  
Date Interaction: 12/28/1992  
Date Interaction 3: 12/28/1992

Facility ID: 68427684  
Facility Company: V Van Dyke Inc  
Interaction: I  
Interaction 1: LSC  
Interaction 2: Local Source Control  
Ecology Program: HAZWASTE  
Program Data: LSC  
Facility Alt.: V Van Dyke Inc  
Program ID: Not reported  
Date Interaction: 03/19/2009  
Date Interaction 3: 03/19/2009

Map ID  
Direction  
Distance  
Elevation

MAP FINDINGS

Site

Database(s)

EDR ID Number  
EPA ID Number

V VAN DYKE INC (Continued)

1004794532

Facility ID: 68427684  
Facility Company: V Van Dyke Inc  
Interaction: I  
Interaction 1: HWOTHER  
Interaction 2: Haz Waste Management Activity  
Ecology Program: HAZWASTE  
Program Data: TURBOWASTE  
Facility Alt.: V Van Dyke Inc  
Program ID: WAD988516779  
Date Interaction: 12/31/2011  
Date Interaction 3: 12/31/2011

Facility Id: 68427684  
Latitude: 47.5432527  
Longitude: -122.33330  
Ecology Interest Type Code: UST  
Facility ID: 68427684  
Facility Company: V Van Dyke Inc  
Interaction: I  
Interaction 1: HWG  
Interaction 2: Hazardous Waste Generator  
Ecology Program: HAZWASTE  
Program Data: TURBOWASTE  
Facility Alt.: V Van Dyke Inc  
Program ID: WAD988516779  
Date Interaction: 01/11/1993  
Date Interaction 3: 01/11/1993

Facility ID: 68427684  
Facility Company: V Van Dyke Inc  
Interaction: I  
Interaction 1: UST  
Interaction 2: Underground Storage Tank  
Ecology Program: TOXICS  
Program Data: ISIS  
Facility Alt.: Not reported  
Program ID: Not reported  
Date Interaction: 02/29/2000  
Date Interaction 3: 02/29/2000

Facility ID: 68427684  
Facility Company: V Van Dyke Inc  
Interaction: A  
Interaction 1: INDUSTGP  
Interaction 2: Industrial SW GP  
Ecology Program: WATQUAL  
Program Data: PARIS  
Facility Alt.: V VAN DYKE INC  
Program ID: WAR000453  
Date Interaction: 12/28/1992  
Date Interaction 3: 12/28/1992

Facility ID: 68427684  
Facility Company: V Van Dyke Inc  
Interaction: I  
Interaction 1: LSC

Map ID  
Direction  
Distance  
Elevation

MAP FINDINGS

Site

Database(s)

EDR ID Number  
EPA ID Number

V VAN DYKE INC (Continued)

1004794532

Interaction 2: Local Source Control  
Ecology Program: HAZWASTE  
Program Data: LSC  
Facility Alt.: V Van Dyke Inc  
Program ID: Not reported  
Date Interaction: 03/19/2009  
Date Interaction 3: 03/19/2009

Facility ID: 68427684  
Facility Company: V Van Dyke Inc  
Interaction: I  
Interaction 1: HWOTHER  
Interaction 2: Haz Waste Management Activity  
Ecology Program: HAZWASTE  
Program Data: TURBOWASTE  
Facility Alt.: V Van Dyke Inc  
Program ID: WAD988516779  
Date Interaction: 12/31/2011  
Date Interaction 3: 12/31/2011

Facility Id: 68427684  
Latitude: 47.5432527  
Longitude: -122.33330  
Ecology Interest Type Code: INDUSTGP

Facility ID: 68427684  
Facility Company: V Van Dyke Inc  
Interaction: I  
Interaction 1: HWG  
Interaction 2: Hazardous Waste Generator  
Ecology Program: HAZWASTE  
Program Data: TURBOWASTE  
Facility Alt.: V Van Dyke Inc  
Program ID: WAD988516779  
Date Interaction: 01/11/1993  
Date Interaction 3: 01/11/1993

Facility ID: 68427684  
Facility Company: V Van Dyke Inc  
Interaction: I  
Interaction 1: UST  
Interaction 2: Underground Storage Tank  
Ecology Program: TOXICS  
Program Data: ISIS  
Facility Alt.: Not reported  
Program ID: Not reported  
Date Interaction: 02/29/2000  
Date Interaction 3: 02/29/2000

Facility ID: 68427684  
Facility Company: V Van Dyke Inc  
Interaction: A  
Interaction 1: INDUSTGP  
Interaction 2: Industrial SW GP  
Ecology Program: WATQUAL  
Program Data: PARIS  
Facility Alt.: V VAN DYKE INC

Map ID  
Direction  
Distance  
Elevation

MAP FINDINGS

Site

Database(s)

EDR ID Number  
EPA ID Number

V VAN DYKE INC (Continued)

1004794532

Program ID: WAR000453  
Date Interaction: 12/28/1992  
Date Interaction 3: 12/28/1992

Facility ID: 68427684  
Facility Company: V Van Dyke Inc  
Interaction: I  
Interaction 1: LSC  
Interaction 2: Local Source Control  
Ecology Program: HAZWASTE  
Program Data: LSC  
Facility Alt.: V Van Dyke Inc  
Program ID: Not reported  
Date Interaction: 03/19/2009  
Date Interaction 3: 03/19/2009

Facility ID: 68427684  
Facility Company: V Van Dyke Inc  
Interaction: I  
Interaction 1: HWOTHER  
Interaction 2: Haz Waste Management Activity  
Ecology Program: HAZWASTE  
Program Data: TURBOWASTE  
Facility Alt.: V Van Dyke Inc  
Program ID: WAD988516779  
Date Interaction: 12/31/2011  
Date Interaction 3: 12/31/2011

Facility Id: 68427684  
Latitude: 47.5432527  
Longitude: -122.33330  
Ecology Interest Type Code: HWOTHER  
Facility ID: 68427684  
Facility Company: V Van Dyke Inc  
Interaction: I  
Interaction 1: HWG  
Interaction 2: Hazardous Waste Generator  
Ecology Program: HAZWASTE  
Program Data: TURBOWASTE  
Facility Alt.: V Van Dyke Inc  
Program ID: WAD988516779  
Date Interaction: 01/11/1993  
Date Interaction 3: 01/11/1993

Facility ID: 68427684  
Facility Company: V Van Dyke Inc  
Interaction: I  
Interaction 1: UST  
Interaction 2: Underground Storage Tank  
Ecology Program: TOXICS  
Program Data: ISIS  
Facility Alt.: Not reported  
Program ID: Not reported  
Date Interaction: 02/29/2000  
Date Interaction 3: 02/29/2000



Map ID  
Direction  
Distance  
Elevation

MAP FINDINGS

Site

Database(s)

EDR ID Number  
EPA ID Number

V VAN DYKE INC (Continued)

1004794532

Facility ID: 68427684  
Facility Company: V Van Dyke Inc  
Interaction: A  
Interaction 1: INDUSTGP  
Interaction 2: Industrial SW GP  
Ecology Program: WATQUAL  
Program Data: PARIS  
Facility Alt.: V VAN DYKE INC  
Program ID: WAR000453  
Date Interaction: 12/28/1992  
Date Interaction 3: 12/28/1992

Facility ID: 68427684  
Facility Company: V Van Dyke Inc  
Interaction: I  
Interaction 1: LSC  
Interaction 2: Local Source Control  
Ecology Program: HAZWASTE  
Program Data: LSC  
Facility Alt.: V Van Dyke Inc  
Program ID: Not reported  
Date Interaction: 03/19/2009  
Date Interaction 3: 03/19/2009

Facility ID: 68427684  
Facility Company: V Van Dyke Inc  
Interaction: I  
Interaction 1: HWOTHER  
Interaction 2: Haz Waste Management Activity  
Ecology Program: HAZWASTE  
Program Data: TURBOWASTE  
Facility Alt.: V Van Dyke Inc  
Program ID: WAD988516779  
Date Interaction: 12/31/2011  
Date Interaction 3: 12/31/2011

Facility Id: 68427684  
Latitude: 47.5432527  
Longitude: -122.33330  
Ecology Interest Type Code: LSC

Facility ID: 68427684  
Facility Company: V Van Dyke Inc  
Interaction: I  
Interaction 1: HWG  
Interaction 2: Hazardous Waste Generator  
Ecology Program: HAZWASTE  
Program Data: TURBOWASTE  
Facility Alt.: V Van Dyke Inc  
Program ID: WAD988516779  
Date Interaction: 01/11/1993  
Date Interaction 3: 01/11/1993

Facility ID: 68427684  
Facility Company: V Van Dyke Inc  
Interaction: I  
Interaction 1: UST

Map ID  
Direction  
Distance  
Elevation

MAP FINDINGS

Site

Database(s)

EDR ID Number  
EPA ID Number

**V VAN DYKE INC (Continued)**

**1004794532**

Interaction 2: Underground Storage Tank  
Ecology Program: TOXICS  
Program Data: ISIS  
Facility Alt.: Not reported  
Program ID: Not reported  
Date Interaction: 02/29/2000  
Date Interaction 3: 02/29/2000

Facility ID: 68427684  
Facility Company: V Van Dyke Inc  
Interaction: A  
Interaction 1: INDUSTGP  
Interaction 2: Industrial SW GP  
Ecology Program: WATQUAL  
Program Data: PARIS  
Facility Alt.: V VAN DYKE INC  
Program ID: WAR000453  
Date Interaction: 12/28/1992  
Date Interaction 3: 12/28/1992

Facility ID: 68427684  
Facility Company: V Van Dyke Inc  
Interaction: I  
Interaction 1: LSC  
Interaction 2: Local Source Control  
Ecology Program: HAZWASTE  
Program Data: LSC  
Facility Alt.: V Van Dyke Inc  
Program ID: Not reported  
Date Interaction: 03/19/2009  
Date Interaction 3: 03/19/2009

Facility ID: 68427684  
Facility Company: V Van Dyke Inc  
Interaction: I  
Interaction 1: HWOTHER  
Interaction 2: Haz Waste Management Activity  
Ecology Program: HAZWASTE  
Program Data: TURBOWASTE  
Facility Alt.: V Van Dyke Inc  
Program ID: WAD988516779  
Date Interaction: 12/31/2011  
Date Interaction 3: 12/31/2011

**UST:**

Facility ID: 68427684  
Site Id: 12577  
UBI: Not reported  
Phone Number: 2067622222  
Decimal Latitude: 47.543252741430202  
Decimal Longitude: -122.33330470809

Tank Name: 1  
Tag Number: Not reported  
Tank Status: Removed  
Tank Status Date: 08/06/1996

Map ID  
Direction  
Distance  
Elevation

MAP FINDINGS

Site

Database(s)

EDR ID Number  
EPA ID Number

**V VAN DYKE INC (Continued)**

**1004794532**

Tank Install Date: 00/31/1964  
Tank Closure Date: Not reported  
Capacity Range: Not reported  
Tank Permit Expiration Date: Not reported  
Tank Upgrade Date: Not reported  
Tank Spill Prevention: Not reported  
Tank Overfill Prevention: Not reported  
Tank Material: Not reported  
Tank Construction: Not reported  
Tank Tightness Test: Not reported  
Tank Corrosion Protection: Not reported  
Tank Manifold: Not reported  
Tank Release Detection: Not reported  
Tank SFC Type: Not reported  
Pipe Material: Not reported  
Pipe Construction: Not reported  
Pipe Primary Release Detection: Not reported  
Pipe Second Release Detection: Not reported  
Pipe Corrosion Protection: Not reported  
Pipe Pumping System: Not reported  
Responsible Unit: NORTHWEST  
Dispenser/Pump SFC Type: Not reported

Tank Name: 1A  
Tag Number: Not reported  
Tank Status: Removed  
Tank Status Date: 10/06/2002  
Tank Install Date: Not reported  
Tank Closure Date: 10/06/2002  
Capacity Range: 111 TO 1,100 Gallons  
Tank Permit Expiration Date: Not reported  
Tank Upgrade Date: Not reported  
Tank Spill Prevention: Not reported  
Tank Overfill Prevention: Not reported  
Tank Material: Not reported  
Tank Construction: Not reported  
Tank Tightness Test: Not reported  
Tank Corrosion Protection: Not reported  
Tank Manifold: Not reported  
Tank Release Detection: Not reported  
Tank SFC Type: Not reported  
Pipe Material: Not reported  
Pipe Construction: Not reported  
Pipe Primary Release Detection: Not reported  
Pipe Second Release Detection: Not reported  
Pipe Corrosion Protection: Not reported  
Pipe Pumping System: Not reported  
Responsible Unit: NORTHWEST  
Dispenser/Pump SFC Type: Not reported

Tank Name: 2  
Tag Number: Not reported  
Tank Status: Removed  
Tank Status Date: 08/06/1996  
Tank Install Date: 00/31/1964

Map ID  
Direction  
Distance  
Elevation

MAP FINDINGS

Site

Database(s)

EDR ID Number  
EPA ID Number

**V VAN DYKE INC (Continued)**

**1004794532**

Tank Closure Date: Not reported  
Capacity Range: Not reported  
Tank Permit Expiration Date: Not reported  
Tank Upgrade Date: Not reported  
Tank Spill Prevention: Not reported  
Tank Overfill Prevention: Not reported  
Tank Material: Not reported  
Tank Construction: Not reported  
Tank Tightness Test: Not reported  
Tank Corrosion Protection: Not reported  
Tank Manifold: Not reported  
Tank Release Detection: Not reported  
Tank SFC Type: Not reported  
Pipe Material: Not reported  
Pipe Construction: Not reported  
Pipe Primary Release Detection: Not reported  
Pipe Second Release Detection: Not reported  
Pipe Corrosion Protection: Not reported  
Pipe Pumping System: Not reported  
Responsible Unit: NORTHWEST  
Dispencer/Pump SFC Type: Not reported

Tank Name: 2A  
Tag Number: Not reported  
Tank Status: Removed  
Tank Status Date: 10/06/2002  
Tank Install Date: Not reported  
Tank Closure Date: 10/06/2002  
Capacity Range: Not reported  
Tank Permit Expiration Date: Not reported  
Tank Upgrade Date: Not reported  
Tank Spill Prevention: Not reported  
Tank Overfill Prevention: Not reported  
Tank Material: Not reported  
Tank Construction: Not reported  
Tank Tightness Test: Not reported  
Tank Corrosion Protection: Not reported  
Tank Manifold: Not reported  
Tank Release Detection: Not reported  
Tank SFC Type: Not reported  
Pipe Material: Not reported  
Pipe Construction: Not reported  
Pipe Primary Release Detection: Not reported  
Pipe Second Release Detection: Not reported  
Pipe Corrosion Protection: Not reported  
Pipe Pumping System: Not reported  
Responsible Unit: NORTHWEST  
Dispencer/Pump SFC Type: Not reported

Tank Name: 3  
Tag Number: Not reported  
Tank Status: Removed  
Tank Status Date: 08/06/1996  
Tank Install Date: 00/31/1964  
Tank Closure Date: Not reported

Map ID  
Direction  
Distance  
Elevation

MAP FINDINGS

Site

Database(s)

EDR ID Number  
EPA ID Number

**V VAN DYKE INC (Continued)**

1004794532

Capacity Range: Not reported  
Tank Permit Expiration Date: Not reported  
Tank Upgrade Date: Not reported  
Tank Spill Prevention: Not reported  
Tank Overfill Prevention: Not reported  
Tank Material: Not reported  
Tank Construction: Not reported  
Tank Tightness Test: Not reported  
Tank Corrosion Protection: Not reported  
Tank Manifold: Not reported  
Tank Release Detection: Not reported  
Tank SFC Type: Not reported  
Pipe Material: Not reported  
Pipe Construction: Not reported  
Pipe Primary Release Detection: Not reported  
Pipe Second Release Detection: Not reported  
Pipe Corrosion Protection: Not reported  
Pipe Pumping System: Not reported  
Responsible Unit: NORTHWEST  
Dispenser/Pump SFC Type: Not reported

Tank Name: 4  
Tag Number: Not reported  
Tank Status: Removed  
Tank Status Date: 08/06/1996  
Tank Install Date: 00/31/1964  
Tank Closure Date: Not reported  
Capacity Range: Not reported  
Tank Permit Expiration Date: Not reported  
Tank Upgrade Date: Not reported  
Tank Spill Prevention: Not reported  
Tank Overfill Prevention: Not reported  
Tank Material: Not reported  
Tank Construction: Not reported  
Tank Tightness Test: Not reported  
Tank Corrosion Protection: Not reported  
Tank Manifold: Not reported  
Tank Release Detection: Not reported  
Tank SFC Type: Not reported  
Pipe Material: Not reported  
Pipe Construction: Not reported  
Pipe Primary Release Detection: Not reported  
Pipe Second Release Detection: Not reported  
Pipe Corrosion Protection: Not reported  
Pipe Pumping System: Not reported  
Responsible Unit: NORTHWEST  
Dispenser/Pump SFC Type: Not reported

**WA MANIFEST:**

Facility Site ID Number: 68427684  
SWC Desc: Not reported  
FWC Desc: Not reported  
Form Comm: Not reported  
Data Year: 2010  
Permit by Rule: False  
Treatment by Generator: False

Map ID  
Direction  
Distance  
Elevation

MAP FINDINGS

Site

Database(s)

EDR ID Number  
EPA ID Number

**V VAN DYKE INC (Continued)**

**1004794532**

Mixed radioactive waste: False  
Importer of hazardous waste: False  
Immediate recycler: False  
Treatment/Storage/Disposal/Recycling Facility: False  
Generator of dangerous fuel waste: False  
Generator marketing to burner: False  
"Other marketers (i.e., blender, distributor, etc.)": False  
Utility boiler burner: False  
Industry boiler burner: False  
Industrial Furnace: False  
Smelter defferal: False  
Universal waste - batteries - generate: False  
Universal waste - thermostats - generate: False  
Universal waste - mercury - generate: False  
Universal waste - lamps - generate: False  
Universal waste - batteries - accumulate: False  
Universal waste - thermostats - accumulate: False  
Universal waste - mercury - accumulate: False  
Universal waste - lamps - accumulate: False  
Destination Facility for Universal Waste: False  
Off-specification used oil burner - utility boiler: False  
Off-specification used oil burner - industrial boiler: False  
Off-specification used oil burner - industrial furnace: False  
EPA ID: WAD988516779  
Facility Address 2: Not reported  
TAX REG NBR: 578071688  
NAICS CD: 484121  
BUSINESS TYPE: Not reported  
MAIL NAME: V Van Dyke Inc  
MAIL ADDR LINE1: 150 S RIVER ST  
MAIL CITY,ST,ZIP: SEATTLE, WA 98108-3244  
MAIL COUNTRY: UNITED STATES  
LEGAL ORG NAME: V Van Dyke Inc  
LEGAL ORG TYPE: Private  
LEGAL ADDR LINE1: 150 S RIVER ST  
LEGAL CITY,ST,ZIP: SEATTLE, WA 98108-3244  
LEGAL COUNTRY: UNITED STATES  
LEGAL PHONE NBR: (206)762-2222  
LEGAL EFFECTIVE DATE: 05/03/1996  
LAND ORG NAME: Not reported  
LAND ORG TYPE: Private  
LAND PERSON NAME: Doris Van Dyke  
LAND ADDR LINE1: 1400 108th Ave NE  
LAND CITY,ST,ZIP: Bellevue, WA 98004  
LAND COUNTRY: UNITED STATES  
LAND PHONE NBR: 425-451-0077  
OPERATOR ORG NAME: V Van Dyke Inc  
OPERATOR ORG TYPE: Private  
OPERATOR ADDR LINE1: 150 S RIVER ST  
OPERATOR CITY,ST,ZIP: SEATTLE, WA 98108-3244  
OPERATOR COUNTRY: UNITED STATES  
OPERATOR PHONE NBR: 206-762-1081  
OPERATOR EFFECTIVE DATE: 01/01/1997  
SITE CONTACT NAME: Carl Buss  
SITE CONTACT ADDR LINE1: 150 S RIVER ST  
SITE CONTACT ZIP: SEATTLE, WA 98108  
SITE CONTACT COUNTRY: UNITED STATES

Map ID  
Direction  
Distance  
Elevation

MAP FINDINGS

Site

Database(s)

EDR ID Number  
EPA ID Number

**V VAN DYKE INC (Continued)**

**1004794532**

SITE CONTACT PHONE NBR: 206-762-1081  
SITE CONTACT EMAIL: cbuss@vvandyke.com  
FORM CONTACT NAME: Cliff Bates  
FORM CONTACT ADDR LINE1: 150 S RIVER ST  
FORM CONTACT CITY,ST,ZIP: SEATTLE, WA 98108  
FORM CONTACT COUNTRY: UNITED STATES  
FORM CONTACT PHONE NBR: 206762-2222  
FORM CONTACT EMAIL: cbates@vvandyke.com  
GEN STATUS CD: SQG  
MONTHLY GENERATION: False  
BATCH GENERATION: True  
ONE TIME GENERATION: False  
TRANSPORTS OWN WASTE: False  
TRANSPORTS OTHRS WASTE: False  
RECYCLER ONSITE: False  
TRANSFER FACILITY: False  
OTHER EXEMPTION: Not reported  
UW BATTERY GEN: False  
USED OIL TRANSPORTER: False  
USED OIL TRANSFER FACILITY: False  
USED OIL PROCESSOR: False  
USED OIL REREFINER: False  
USED OIL FUEL MRKTR DIRECTS SHPMNTS: False  
USED OIL FUEL MRKTR MEETS SPECS: False

Facility Site ID Number: 68427684  
SWC Desc: Not reported  
FWC Desc: Not reported  
Form Comm: Not reported  
Data Year: Not reported  
Permit by Rule: No  
Treatment by Generator: No  
Mixed radioactive waste: No  
Importer of hazardous waste: No  
Immediate recycler: No  
Treatment/Storage/Disposal/Recycling Facility: No  
Generator of dangerous fuel waste: No  
Generator marketing to burner: No  
"Other marketers (i.e., blender, distributor, etc.)": No  
Utility boiler burner: No  
Industry boiler burner: No  
Industrial Furnace: No  
Smelter defferal: No  
Universal waste - batteries - generate: No  
Universal waste - thermostats - generate: No  
Universal waste - mercury - generate: No  
Universal waste - lamps - generate: No  
Universal waste - batteries - accumulate: No  
Universal waste - thermostats - accumulate: No  
Universal waste - mercury - accumulate: No  
Universal waste - lamps - accumulate: No  
Destination Facility for Universal Waste: No  
Off-specification used oil burner - utility boiler: No  
Off-specification used oil burner - industrial boiler: No  
Off-specification used oil burner - industrial furnace: No  
EPA ID: WAD988516779  
Facility Address 2: Not reported

Map ID  
Direction  
Distance  
Elevation

MAP FINDINGS

Site

Database(s)

EDR ID Number  
EPA ID Number

**V VAN DYKE INC (Continued)**

**1004794532**

TAX REG NBR: 578071688  
NAICS CD: 484121  
BUSINESS TYPE: Not reported  
MAIL NAME: V Van Dyke Inc  
MAIL ADDR LINE1: 150 S RIVER ST  
MAIL CITY,ST,ZIP: SEATTLE, WA 98108-3244  
MAIL COUNTRY: UNITED STATES  
LEGAL ORG NAME: V Van Dyke Inc  
LEGAL ORG TYPE: Private  
LEGAL ADDR LINE1: 150 S RIVER ST  
LEGAL CITY,ST,ZIP: SEATTLE, WA 98108-3244  
LEGAL COUNTRY: UNITED STATES  
LEGAL PHONE NBR: (206)762-2222  
LEGAL EFFECTIVE DATE: 05/03/1996  
LAND ORG NAME: Not reported  
LAND ORG TYPE: Private  
LAND PERSON NAME: Doris Van Dyke  
LAND ADDR LINE1: 1400 108th Ave NE  
LAND CITY,ST,ZIP: Bellevue, WA 98004  
LAND COUNTRY: UNITED STATES  
LAND PHONE NBR: 425-451-0077  
OPERATOR ORG NAME: V Van Dyke Inc  
OPERATOR ORG TYPE: Private  
OPERATOR ADDR LINE1: 150 S RIVER ST  
OPERATOR CITY,ST,ZIP: SEATTLE, WA 98108-3244  
OPERATOR COUNTRY: UNITED STATES  
OPERATOR PHONE NBR: 206-762-1081  
OPERATOR EFFECTIVE DATE: 01/01/1997  
SITE CONTACT NAME: Carl Buss  
SITE CONTACT ADDR LINE1: 150 S RIVER ST  
SITE CONTACT ZIP: SEATTLE, WA 98108  
SITE CONTACT COUNTRY: UNITED STATES  
SITE CONTACT PHONE NBR: 206-762-1081  
SITE CONTACT EMAIL: cbuss@vvandyke.com  
FORM CONTACT NAME: Cliff Bates  
FORM CONTACT ADDR LINE1: 150 S RIVER ST  
FORM CONTACT CITY,ST,ZIP: SEATTLE, WA 98108  
FORM CONTACT COUNTRY: UNITED STATES  
FORM CONTACT PHONE NBR: 206762-2222  
FORM CONTACT EMAIL: cbates@vvandyke.com  
GEN STATUS CD: SQG  
MONTHLY GENERATION: No  
BATCH GENERATION: Yes  
ONE TIME GENERATION: No  
TRANSPORTS OWN WASTE: No  
TRANSPORTS OTHRS WASTE: No  
RECYCLER ONSITE: No  
TRANSFER FACILITY: No  
OTHER EXEMPTION: Not reported  
UW BATTERY GEN: No  
USED OIL TRANSPORTER: No  
USED OIL TRANSFER FACILITY: No  
USED OIL PROCESSOR: No  
USED OIL REREFINER: No  
USED OIL FUEL MRKTR DIRECTS SHPMNTS: No  
USED OIL FUEL MRKTR MEETS SPECS: No



Map ID  
Direction  
Distance  
Elevation

MAP FINDINGS

Site

Database(s)

EDR ID Number  
EPA ID Number

**V VAN DYKE INC (Continued)**

**1004794532**

Facility Site ID Number: 68427684  
SWC Desc: Not reported  
FWC Desc: Not reported  
Form Comm: Not reported  
Data Year: 2009  
Permit by Rule: False  
Treatment by Generator: False  
Mixed radioactive waste: False  
Importer of hazardous waste: False  
Immediate recycler: False  
Treatment/Storage/Disposal/Recycling Facility: False  
Generator of dangerous fuel waste: False  
Generator marketing to burner: False  
"Other marketers (i.e., blender, distributor, etc.)": False  
Utility boiler burner: False  
Industry boiler burner: False  
Industrial Furnace: False  
Smelter deferral: False  
Universal waste - batteries - generate: False  
Universal waste - thermostats - generate: False  
Universal waste - mercury - generate: False  
Universal waste - lamps - generate: False  
Universal waste - batteries - accumulate: False  
Universal waste - thermostats - accumulate: False  
Universal waste - mercury - accumulate: False  
Universal waste - lamps - accumulate: False  
Destination Facility for Universal Waste: False  
Off-specification used oil burner - utility boiler: False  
Off-specification used oil burner - industrial boiler: False  
Off-specification used oil burner - industrial furnace: False  
EPA ID: WAD988516779  
Facility Address 2: Not reported  
TAX REG NBR: 578071688  
NAICS CD: 484121  
BUSINESS TYPE: Not reported  
MAIL NAME: V Van Dyke Inc  
MAIL ADDR LINE1: 150 S RIVER ST  
MAIL CITY,ST,ZIP: SEATTLE, WA 98108-3244  
MAIL COUNTRY: UNITED STATES  
LEGAL ORG NAME: V Van Dyke Inc  
LEGAL ORG TYPE: Private  
LEGAL ADDR LINE1: 150 S RIVER ST  
LEGAL CITY,ST,ZIP: SEATTLE, WA 98108-3244  
LEGAL COUNTRY: UNITED STATES  
LEGAL PHONE NBR: (206)762-2222  
LEGAL EFFECTIVE DATE: 05/03/1996  
LAND ORG NAME: Not reported  
LAND ORG TYPE: Private  
LAND PERSON NAME: Doris Van Dyke  
LAND ADDR LINE1: 1400 108th Ave NE  
LAND CITY,ST,ZIP: Bellevue, WA 98004  
LAND COUNTRY: UNITED STATES  
LAND PHONE NBR: 425-451-0077  
OPERATOR ORG NAME: V Van Dyke Inc  
OPERATOR ORG TYPE: Private  
OPERATOR ADDR LINE1: 150 S RIVER ST  
OPERATOR CITY,ST,ZIP: SEATTLE, WA 98108-3244

Map ID  
Direction  
Distance  
Elevation

MAP FINDINGS

Site

Database(s)

EDR ID Number  
EPA ID Number

V VAN DYKE INC (Continued)

1004794532

OPERATOR COUNTRY: UNITED STATES  
OPERATOR PHONE NBR: 206-762-1081  
OPERATOR EFFECTIVE DATE: 01/01/1997  
SITE CONTACT NAME: Carl Buss  
SITE CONTACT ADDR LINE1: 150 S RIVER ST  
SITE CONTACT ZIP: SEATTLE, WA 98108  
SITE CONTACT COUNTRY: UNITED STATES  
SITE CONTACT PHONE NBR: 206-762-1081  
SITE CONTACT EMAIL: cbuss@vvandyke.com  
FORM CONTACT NAME: Cliff Bates  
FORM CONTACT ADDR LINE1: 150 S RIVER ST  
FORM CONTACT CITY,ST,ZIP: SEATTLE, WA 98108  
FORM CONTACT COUNTRY: UNITED STATES  
FORM CONTACT PHONE NBR: 206762-2222  
FORM CONTACT EMAIL: cbates@vvandyke.com  
GEN STATUS CD: SQG  
MONTHLY GENERATION: False  
BATCH GENERATION: True  
ONE TIME GENERATION: False  
TRANSPORTS OWN WASTE: False  
TRANSPORTS OTHRS WASTE: False  
RECYCLER ONSITE: False  
TRANSFER FACILITY: False  
OTHER EXEMPTION: Not reported  
UW BATTERY GEN: False  
USED OIL TRANSPORTER: False  
USED OIL TRANSFER FACILITY: False  
USED OIL PROCESSOR: False  
USED OIL REREFINER: False  
USED OIL FUEL MRKTR DIRECTS SHPMNTS: False  
USED OIL FUEL MRKTR MEETS SPECS: False

Facility Site ID Number: 68427684  
SWC Desc: Not reported  
FWC Desc: Not reported  
Form Comm: Not reported  
Data Year: 2011  
Permit by Rule: False  
Treatment by Generator: False  
Mixed radioactive waste: False  
Importer of hazardous waste: False  
Immediate recycler: False  
Treatment/Storage/Disposal/Recycling Facility: False  
Generator of dangerous fuel waste: False  
Generator marketing to burner: False  
"Other marketers (i.e., blender, distributor, etc.)": False  
Utility boiler burner: False  
Industry boiler burner: False  
Industrial Furnace: False  
Smelter defferal: False  
Universal waste - batteries - generate: False  
Universal waste - thermostats - generate: False  
Universal waste - mercury - generate: False  
Universal waste - lamps - generate: False  
Universal waste - batteries - accumulate: False  
Universal waste - thermostats - accumulate: False  
Universal waste - mercury - accumulate: False

Map ID  
Direction  
Distance  
Elevation

MAP FINDINGS

Site

Database(s)

EDR ID Number  
EPA ID Number

**V VAN DYKE INC (Continued)**

**1004794532**

Universal waste - lamps - accumulate: False  
Destination Facility for Universal Waste: False  
Off-specification used oil burner - utility boiler: False  
Off-specification used oil burner - industrial boiler: False  
Off-specification used oil burner - industrial furnace: False  
EPA ID: WAD988516779  
Facility Address 2: Not reported  
TAX REG NBR: 578071688  
NAICS CD: 484121  
BUSINESS TYPE: Not reported  
MAIL NAME: V Van Dyke Inc  
MAIL ADDR LINE1: 150 S RIVER ST  
MAIL CITY,ST,ZIP: SEATTLE, WA 98108-3244  
MAIL COUNTRY: UNITED STATES  
LEGAL ORG NAME: V Van Dyke Inc  
LEGAL ORG TYPE: Private  
LEGAL ADDR LINE1: 150 S RIVER ST  
LEGAL CITY,ST,ZIP: SEATTLE, WA 98108-3244  
LEGAL COUNTRY: UNITED STATES  
LEGAL PHONE NBR: (206)762-2222  
LEGAL EFFECTIVE DATE: 05/03/1996  
LAND ORG NAME: none  
LAND ORG TYPE: Private  
LAND PERSON NAME: Doris Van Dyke  
LAND ADDR LINE1: 1400 108th Ave NE  
LAND CITY,ST,ZIP: Bellevue, WA 98004  
LAND COUNTRY: UNITED STATES  
LAND PHONE NBR: 425-451-0077  
OPERATOR ORG NAME: V Van Dyke Inc  
OPERATOR ORG TYPE: Private  
OPERATOR ADDR LINE1: 150 S RIVER ST  
OPERATOR CITY,ST,ZIP: SEATTLE, WA 98108-3244  
OPERATOR COUNTRY: UNITED STATES  
OPERATOR PHONE NBR: 206-762-1081  
OPERATOR EFFECTIVE DATE: 01/01/1997  
SITE CONTACT NAME: Carl Buss  
SITE CONTACT ADDR LINE1: 150 S RIVER ST  
SITE CONTACT ZIP: SEATTLE, WA 98108  
SITE CONTACT COUNTRY: UNITED STATES  
SITE CONTACT PHONE NBR: 206-762-1081  
SITE CONTACT EMAIL: cbuss@vvandyke.com  
FORM CONTACT NAME: Cliff Bates  
FORM CONTACT ADDR LINE1: 150 S RIVER ST  
FORM CONTACT CITY,ST,ZIP: SEATTLE, WA 98108  
FORM CONTACT COUNTRY: UNITED STATES  
FORM CONTACT PHONE NBR: 206762-2222  
FORM CONTACT EMAIL: cbates@vvandyke.com  
GEN STATUS CD: XQG  
MONTHLY GENERATION: False  
BATCH GENERATION: False  
ONE TIME GENERATION: False  
TRANSPORTS OWN WASTE: False  
TRANSPORTS OTHRS WASTE: False  
RECYCLER ONSITE: False  
TRANSFER FACILITY: False  
OTHER EXEMPTION: Not reported  
UW BATTERY GEN: False

Map ID  
Direction  
Distance  
Elevation

MAP FINDINGS

Site

Database(s)

EDR ID Number  
EPA ID Number

V VAN DYKE INC (Continued)

1004794532

USED OIL TRANSPORTER: False  
USED OIL TRANSFER FACILITY: False  
USED OIL PROCESSOR: False  
USED OIL REREFINER: False  
USED OIL FUEL MRKTR DIRECTS SHPMNTS: False  
USED OIL FUEL MRKTR MEETS SPECS: False

Facility Site ID Number: 68427684  
SWC Desc: Not reported  
FWC Desc: Not reported  
Form Comm: Not reported  
Data Year: Not reported  
Permit by Rule: FALSE  
Treatment by Generator: FALSE  
Mixed radioactive waste: FALSE  
Importer of hazardous waste: FALSE  
Immediate recycler: FALSE  
Treatment/Storage/Disposal/Recycling Facility: FALSE  
Generator of dangerous fuel waste: FALSE  
Generator marketing to burner: FALSE  
"Other marketers (i.e., blender, distributor, etc.)": FALSE  
Utility boiler burner: FALSE  
Industry boiler burner: FALSE  
Industrial Furnace: FALSE  
Smelter deferral: FALSE  
Universal waste - batteries - generate: FALSE  
Universal waste - thermostats - generate: FALSE  
Universal waste - mercury - generate: FALSE  
Universal waste - lamps - generate: FALSE  
Universal waste - batteries - accumulate: FALSE  
Universal waste - thermostats - accumulate: FALSE  
Universal waste - mercury - accumulate: FALSE  
Universal waste - lamps - accumulate: FALSE  
Destination Facility for Universal Waste: FALSE  
Off-specification used oil burner - utility boiler: FALSE  
Off-specification used oil burner - industrial boiler: FALSE  
Off-specification used oil burner - industrial furnace: FALSE  
EPA ID: WAD988516779  
Facility Address 2: Not reported  
TAX REG NBR: 578071688  
NAICS CD: 484121  
BUSINESS TYPE: Not reported  
MAIL NAME: V Van Dyke Inc  
MAIL ADDR LINE1: 150 S RIVER ST  
MAIL CITY,ST,ZIP: SEATTLE, WA 98108-3244  
MAIL COUNTRY: UNITED STATES  
LEGAL ORG NAME: V Van Dyke Inc  
LEGAL ORG TYPE: Private  
LEGAL ADDR LINE1: 150 S RIVER ST  
LEGAL CITY,ST,ZIP: SEATTLE, WA 98108-3244  
LEGAL COUNTRY: UNITED STATES  
LEGAL PHONE NBR: (206)762-2222  
LEGAL EFFECTIVE DATE: 05/03/1996  
LAND ORG NAME: Not reported  
LAND ORG TYPE: Private  
LAND PERSON NAME: Doris Van Dyke  
LAND ADDR LINE1: 1400 108th Ave NE

Map ID  
Direction  
Distance  
Elevation

MAP FINDINGS

Site

Database(s)

EDR ID Number  
EPA ID Number

**V VAN DYKE INC (Continued)**

**1004794532**

LAND CITY,ST,ZIP: Bellevue, WA 98004  
LAND COUNTRY: UNITED STATES  
LAND PHONE NBR: 425-451-0077  
OPERATOR ORG NAME: V Van Dyke Inc  
OPERATOR ORG TYPE: Private  
OPERATOR ADDR LINE1: 150 S RIVER ST  
OPERATOR CITY,ST,ZIP: SEATTLE, WA 98108-3244  
OPERATOR COUNTRY: UNITED STATES  
OPERATOR PHONE NBR: 206-762-1081  
OPERATOR EFFECTIVE DATE: 01/01/1997  
SITE CONTACT NAME: Carl Buss  
SITE CONTACT ADDR LINE1: 150 S RIVER ST  
SITE CONTACT ZIP: SEATTLE, WA 98108  
SITE CONTACT COUNTRY: UNITED STATES  
SITE CONTACT PHONE NBR: 206-762-1081  
SITE CONTACT EMAIL: cbuss@vvandyke.com  
FORM CONTACT NAME: Cliff Bates  
FORM CONTACT ADDR LINE1: 150 S RIVER ST  
FORM CONTACT CITY,ST,ZIP: SEATTLE, WA 98108  
FORM CONTACT COUNTRY: UNITED STATES  
FORM CONTACT PHONE NBR: 206762-2222  
FORM CONTACT EMAIL: cbates@vvandyke.com  
GEN STATUS CD: SQG  
MONTHLY GENERATION: FALSE  
BATCH GENERATION: TRUE  
ONE TIME GENERATION: FALSE  
TRANSPORTS OWN WASTE: FALSE  
TRANSPORTS OTHRS WASTE: FALSE  
RECYCLER ONSITE: FALSE  
TRANSFER FACILITY: FALSE  
OTHER EXEMPTION: Not reported  
UW BATTERY GEN: FALSE  
USED OIL TRANSPORTER: FALSE  
USED OIL TRANSFER FACILITY: FALSE  
USED OIL PROCESSOR: FALSE  
USED OIL REREFINER: FALSE  
USED OIL FUEL MRKTR DIRECTS SHPMNTS: FALSE  
USED OIL FUEL MRKTR MEETS SPECS: FALSE

[Click this hyperlink](#) while viewing on your computer to access  
2 additional WA MANIFEST: record(s) in the EDR Site Report.

**NPDES:**

Facility Status: Active  
Facility Type: Industrial SW GP  
Admin Region: Headquarters  
Date Issued: 10/21/2009  
Latitude: 47.54325274  
Longitude: -122.333304  
Permit ID: WAR000453  
Permit Version: 5  
Permit Status: Active  
Permit SubStatus: Coverage Issued  
Ecology Contact: Robert Wright  
WRIA: Duwamish-Green  
Permit Expiration Date: 01/01/2015  
Effective Date: 01/01/2010

Map ID  
Direction  
Distance  
Elevation

MAP FINDINGS

Site

Database(s)

EDR ID Number  
EPA ID Number

**AK177**      **NORTH BOEING FIELD GEORGETOWN STEAMPLAN**  
**ESE**  
**1/4-1/2**      **SEATTLE, WA**  
**0.360 mi.**  
**1900 ft.**      **Site 1 of 3 in cluster AK**

**WA CSCSL**      **S102363853**  
**WA ALLSITES**      **N/A**  
**WA HSL**

**Relative:**  
**Lower**

**CSCSL:**  
Facility ID: 2050  
Region: Northwest  
Lat/Long: 47.540933000000 / -122.313383  
Brownfield Status: Not reported  
Rank Status: 5  
Clean Up Siteid: 4765  
Site Status: Cleanup Started  
PSI?: Not reported  
Contaminant Name: Conventional Contaminants, Inorganic  
Ground Water: C  
Surface Water: S  
Soil: C  
Sediment: Not reported  
Air: Not reported  
Bedrock: Not reported  
Responsible Unit: Northwest

**Actual:**  
**6 ft.**

Facility ID: 2050  
Region: Northwest  
Lat/Long: 47.540933000000 / -122.313383  
Brownfield Status: Not reported  
Rank Status: 5  
Clean Up Siteid: 4765  
Site Status: Cleanup Started  
PSI?: Not reported  
Contaminant Name: Corrosive Wastes  
Ground Water: C  
Surface Water: S  
Soil: C  
Sediment: Not reported  
Air: Not reported  
Bedrock: Not reported  
Responsible Unit: Northwest

Facility ID: 2050  
Region: Northwest  
Lat/Long: 47.540933000000 / -122.313383  
Brownfield Status: Not reported  
Rank Status: 5  
Clean Up Siteid: 4765  
Site Status: Cleanup Started  
PSI?: Not reported  
Contaminant Name: Dioxin/Dibenzofuran Compounds  
Ground Water: S  
Surface Water: S  
Soil: S  
Sediment: Not reported  
Air: Not reported  
Bedrock: Not reported  
Responsible Unit: Northwest

Facility ID: 2050

Map ID  
Direction  
Distance  
Elevation

MAP FINDINGS

Site

Database(s)

EDR ID Number  
EPA ID Number

**NORTH BOEING FIELD GEORGETOWN STEAMPLAN (Continued)**

**S102363853**

Region: Northwest  
Lat/Long: 47.540933000000 / -122.313383  
Brownfield Status: Not reported  
Rank Status: 5  
Clean Up Siteid: 4765  
Site Status: Cleanup Started  
PSI?: Not reported  
Contaminant Name: Halogenated Organics  
Ground Water: C  
Surface Water: S  
Soil: C  
Sediment: Not reported  
Air: Not reported  
Bedrock: Not reported  
Responsible Unit: Northwest

Facility ID: 2050  
Region: Northwest  
Lat/Long: 47.540933000000 / -122.313383  
Brownfield Status: Not reported  
Rank Status: 5  
Clean Up Siteid: 4765  
Site Status: Cleanup Started  
PSI?: Not reported  
Contaminant Name: Metals - Other  
Ground Water: S  
Surface Water: S  
Soil: S  
Sediment: Not reported  
Air: Not reported  
Bedrock: Not reported  
Responsible Unit: Northwest

Facility ID: 2050  
Region: Northwest  
Lat/Long: 47.540933000000 / -122.313383  
Brownfield Status: Not reported  
Rank Status: 5  
Clean Up Siteid: 4765  
Site Status: Cleanup Started  
PSI?: Not reported  
Contaminant Name: Metals Priority Pollutants  
Ground Water: C  
Surface Water: S  
Soil: C  
Sediment: Not reported  
Air: Not reported  
Bedrock: Not reported  
Responsible Unit: Northwest

Facility ID: 2050  
Region: Northwest  
Lat/Long: 47.540933000000 / -122.313383  
Brownfield Status: Not reported  
Rank Status: 5  
Clean Up Siteid: 4765  
Site Status: Cleanup Started

Map ID  
Direction  
Distance  
Elevation

MAP FINDINGS

Site

Database(s)

EDR ID Number  
EPA ID Number

**NORTH BOEING FIELD GEORGETOWN STEAMPLAN (Continued)**

**S102363853**

PSI?: Not reported  
Contaminant Name: Non-Halogenated Solvents  
Ground Water: C  
Surface Water: S  
Soil: C  
Sediment: Not reported  
Air: Not reported  
Bedrock: Not reported  
Responsible Unit: Northwest

Facility ID: 2050  
Region: Northwest  
Lat/Long: 47.540933000000 / -122.313383  
Brownfield Status: Not reported  
Rank Status: 5  
Clean Up Siteid: 4765  
Site Status: Cleanup Started  
PSI?: Not reported  
Contaminant Name: Petroleum Products-Unspecified  
Ground Water: C  
Surface Water: S  
Soil: C  
Sediment: Not reported  
Air: Not reported  
Bedrock: Not reported  
Responsible Unit: Northwest

Facility ID: 2050  
Region: Northwest  
Lat/Long: 47.540933000000 / -122.313383  
Brownfield Status: Not reported  
Rank Status: 5  
Clean Up Siteid: 4765  
Site Status: Cleanup Started  
PSI?: Not reported  
Contaminant Name: Polychlorinated biPhenyls (PCB)  
Ground Water: C  
Surface Water: S  
Soil: S  
Sediment: Not reported  
Air: Not reported  
Bedrock: Not reported  
Responsible Unit: Northwest

**ALLSITES:**

Facility Id: 2050  
Latitude: 47.540933  
Longitude: -122.31338  
Ecology Interest Type Code: AQOPS  
Facility ID: 2050  
Facility Company: North Boeing Field Georgetown Steamplant  
Interaction: A  
Interaction 1: AQOPS  
Interaction 2: Air Qual Oper Permit Source  
Ecology Program: AIRQUAL  
Program Data: AIRSIS  
Facility Alt.: Not reported



Map ID  
Direction  
Distance  
Elevation

MAP FINDINGS

Site

Database(s)

EDR ID Number  
EPA ID Number

**NORTH BOEING FIELD GEORGETOWN STEAMPLAN (Continued)**

**S102363853**

Program ID:	Not reported
Date Interaction:	01/01/1982
Date Interaction 3:	01/01/1982
Facility ID:	2050
Facility Company:	North Boeing Field Georgetown Steamplant
Interaction:	A
Interaction 1:	INDPNDNT
Interaction 2:	Independent Cleanup
Ecology Program:	TOXICS
Program Data:	ISIS
Facility Alt.:	North Boeing Field Georgetown Steamplant
Program ID:	Not reported
Date Interaction:	01/01/1900
Date Interaction 3:	01/01/1900
Facility ID:	2050
Facility Company:	North Boeing Field Georgetown Steamplant
Interaction:	A
Interaction 1:	ENFORFNL
Interaction 2:	Enforcement Final
Ecology Program:	TOXICS
Program Data:	DMS
Facility Alt.:	Not reported
Program ID:	Not reported
Date Interaction:	06/10/2008
Date Interaction 3:	06/10/2008
Facility ID:	2050
Facility Company:	North Boeing Field Georgetown Steamplant
Interaction:	A
Interaction 1:	ENFORFNL
Interaction 2:	Enforcement Final
Ecology Program:	TOXICS
Program Data:	DMS
Facility Alt.:	Not reported
Program ID:	Not reported
Date Interaction:	06/10/2008
Date Interaction 3:	06/10/2008
Facility ID:	2050
Facility Company:	North Boeing Field Georgetown Steamplant
Interaction:	A
Interaction 1:	ENFORFNL
Interaction 2:	Enforcement Final
Ecology Program:	TOXICS
Program Data:	DMS
Facility Alt.:	Not reported
Program ID:	Not reported
Date Interaction:	06/10/2008
Date Interaction 3:	06/10/2008
Facility ID:	2050
Facility Company:	North Boeing Field Georgetown Steamplant
Interaction:	A
Interaction 1:	ENFORFNL
Interaction 2:	Enforcement Final

Map ID  
Direction  
Distance  
Elevation

MAP FINDINGS

Site

Database(s)

EDR ID Number  
EPA ID Number

**NORTH BOEING FIELD GEORGETOWN STEAMPLAN (Continued)**

**S102363853**

Ecology Program:	TOXICS
Program Data:	DMS
Facility Alt.:	Not reported
Program ID:	Not reported
Date Interaction:	06/10/2008
Date Interaction 3:	06/10/2008
Facility ID:	2050
Facility Company:	North Boeing Field Georgetown Steamplant
Interaction:	A
Interaction 1:	ENFORFNL
Interaction 2:	Enforcement Final
Ecology Program:	TOXICS
Program Data:	DMS
Facility Alt.:	Not reported
Program ID:	Not reported
Date Interaction:	06/10/2008
Date Interaction 3:	06/10/2008
Facility ID:	2050
Facility Company:	North Boeing Field Georgetown Steamplant
Interaction:	A
Interaction 1:	ENFORFNL
Interaction 2:	Enforcement Final
Ecology Program:	TOXICS
Program Data:	DMS
Facility Alt.:	Not reported
Program ID:	Not reported
Date Interaction:	06/10/2008
Date Interaction 3:	06/10/2008
Facility ID:	2050
Facility Company:	North Boeing Field Georgetown Steamplant
Interaction:	A
Interaction 1:	ENFORFNL
Interaction 2:	Enforcement Final
Ecology Program:	TOXICS
Program Data:	DMS
Facility Alt.:	Not reported
Program ID:	Not reported
Date Interaction:	06/10/2008
Date Interaction 3:	06/10/2008
Facility ID:	2050
Facility Company:	North Boeing Field Georgetown Steamplant
Interaction:	A
Interaction 1:	ENFORFNL
Interaction 2:	Enforcement Final
Ecology Program:	TOXICS
Program Data:	DMS
Facility Alt.:	Not reported
Program ID:	Not reported
Date Interaction:	06/10/2008
Date Interaction 3:	06/10/2008
Facility ID:	2050
Facility Company:	North Boeing Field Georgetown Steamplant

Map ID  
Direction  
Distance  
Elevation

MAP FINDINGS

Site

Database(s)

EDR ID Number  
EPA ID Number

**NORTH BOEING FIELD GEORGETOWN STEAMPLAN (Continued)**

**S102363853**

Interaction:	A
Interaction 1:	ENFORFNL
Interaction 2:	Enforcement Final
Ecology Program:	TOXICS
Program Data:	DMS
Facility Alt.:	Not reported
Program ID:	Not reported
Date Interaction:	06/10/2008
Date Interaction 3:	06/10/2008
Facility ID:	2050
Facility Company:	North Boeing Field Georgetown Steamplant
Interaction:	A
Interaction 1:	ENFORFNL
Interaction 2:	Enforcement Final
Ecology Program:	TOXICS
Program Data:	DMS
Facility Alt.:	Not reported
Program ID:	Not reported
Date Interaction:	06/10/2008
Date Interaction 3:	06/10/2008
Facility/Site Interaction T:	3305
Geographic Location Identifier (Alias Facid):	2050
Interaction (Aka Env Int) Type Code:	AQOPS
Interaction (Aka Env Int) Description:	Air Qual Oper Permit Source
Interaction Status:	A
Federal Program Identifier:	Not reported
Interaction Start Date:	01/01/1982
Interaction End Date:	Not reported
prgm_facil:	Not reported
cur_sys_pr:	AIRQUAL
cur_sys_nm:	AIRSYS
Facility/Site Interaction T:	3306
Geographic Location Identifier (Alias Facid):	2050
Interaction (Aka Env Int) Type Code:	INDPNDNT
Interaction (Aka Env Int) Description:	Independent Cleanup
Interaction Status:	A
Federal Program Identifier:	Not reported
Interaction Start Date:	01/01/1900
Interaction End Date:	Not reported
prgm_facil:	North Boeing Field Georgetown Steamplant
cur_sys_pr:	TOXICS
cur_sys_nm:	ISIS
Facility/Site Interaction T:	3307
Geographic Location Identifier (Alias Facid):	2050
Interaction (Aka Env Int) Type Code:	ENFORFNL
Interaction (Aka Env Int) Description:	Enforcement Final
Interaction Status:	A
Federal Program Identifier:	Not reported
Interaction Start Date:	06/10/2008
Interaction End Date:	Not reported
prgm_facil:	Not reported
cur_sys_pr:	TOXICS
cur_sys_nm:	DMS

Map ID  
Direction  
Distance  
Elevation

MAP FINDINGS

Site

Database(s)

EDR ID Number  
EPA ID Number

**NORTH BOEING FIELD GEORGETOWN STEAMPLAN (Continued)**

**S102363853**

Facility Id: 2050  
Latitude: 47.540933  
Longitude: -122.31338  
Ecology Interest Type Code: ENFORFNL  
Facility ID: 2050  
Facility Company: North Boeing Field Georgetown Steamplant  
Interaction: A  
Interaction 1: AQOPS  
Interaction 2: Air Qual Oper Permit Source  
Ecology Program: AIRQUAL  
Program Data: AIRSIS  
Facility Alt.: Not reported  
Program ID: Not reported  
Date Interaction: 01/01/1982  
Date Interaction 3: 01/01/1982

Facility ID: 2050  
Facility Company: North Boeing Field Georgetown Steamplant  
Interaction: A  
Interaction 1: INDPNDNT  
Interaction 2: Independent Cleanup  
Ecology Program: TOXICS  
Program Data: ISIS  
Facility Alt.: North Boeing Field Georgetown Steamplant  
Program ID: Not reported  
Date Interaction: 01/01/1900  
Date Interaction 3: 01/01/1900

Facility ID: 2050  
Facility Company: North Boeing Field Georgetown Steamplant  
Interaction: A  
Interaction 1: ENFORFNL  
Interaction 2: Enforcement Final  
Ecology Program: TOXICS  
Program Data: DMS  
Facility Alt.: Not reported  
Program ID: Not reported  
Date Interaction: 06/10/2008  
Date Interaction 3: 06/10/2008

Facility ID: 2050  
Facility Company: North Boeing Field Georgetown Steamplant  
Interaction: A  
Interaction 1: ENFORFNL  
Interaction 2: Enforcement Final  
Ecology Program: TOXICS  
Program Data: DMS  
Facility Alt.: Not reported  
Program ID: Not reported  
Date Interaction: 06/10/2008  
Date Interaction 3: 06/10/2008

Facility ID: 2050  
Facility Company: North Boeing Field Georgetown Steamplant  
Interaction: A  
Interaction 1: ENFORFNL  
Interaction 2: Enforcement Final

Map ID  
Direction  
Distance  
Elevation

MAP FINDINGS

Site

Database(s)

EDR ID Number  
EPA ID Number

**NORTH BOEING FIELD GEORGETOWN STEAMPLAN (Continued)**

**S102363853**

Ecology Program:	TOXICS
Program Data:	DMS
Facility Alt.:	Not reported
Program ID:	Not reported
Date Interaction:	06/10/2008
Date Interaction 3:	06/10/2008
Facility ID:	2050
Facility Company:	North Boeing Field Georgetown Steamplant
Interaction:	A
Interaction 1:	ENFORFNL
Interaction 2:	Enforcement Final
Ecology Program:	TOXICS
Program Data:	DMS
Facility Alt.:	Not reported
Program ID:	Not reported
Date Interaction:	06/10/2008
Date Interaction 3:	06/10/2008
Facility ID:	2050
Facility Company:	North Boeing Field Georgetown Steamplant
Interaction:	A
Interaction 1:	ENFORFNL
Interaction 2:	Enforcement Final
Ecology Program:	TOXICS
Program Data:	DMS
Facility Alt.:	Not reported
Program ID:	Not reported
Date Interaction:	06/10/2008
Date Interaction 3:	06/10/2008
Facility ID:	2050
Facility Company:	North Boeing Field Georgetown Steamplant
Interaction:	A
Interaction 1:	ENFORFNL
Interaction 2:	Enforcement Final
Ecology Program:	TOXICS
Program Data:	DMS
Facility Alt.:	Not reported
Program ID:	Not reported
Date Interaction:	06/10/2008
Date Interaction 3:	06/10/2008
Facility ID:	2050
Facility Company:	North Boeing Field Georgetown Steamplant
Interaction:	A
Interaction 1:	ENFORFNL
Interaction 2:	Enforcement Final
Ecology Program:	TOXICS
Program Data:	DMS
Facility Alt.:	Not reported
Program ID:	Not reported
Date Interaction:	06/10/2008
Date Interaction 3:	06/10/2008
Facility ID:	2050
Facility Company:	North Boeing Field Georgetown Steamplant

Map ID  
Direction  
Distance  
Elevation

MAP FINDINGS

Site

Database(s)

EDR ID Number  
EPA ID Number

**NORTH BOEING FIELD GEORGETOWN STEAMPLAN (Continued)**

**S102363853**

Interaction:	A
Interaction 1:	ENFORFNL
Interaction 2:	Enforcement Final
Ecology Program:	TOXICS
Program Data:	DMS
Facility Alt.:	Not reported
Program ID:	Not reported
Date Interaction:	06/10/2008
Date Interaction 3:	06/10/2008
Facility ID:	2050
Facility Company:	North Boeing Field Georgetown Steamplant
Interaction:	A
Interaction 1:	ENFORFNL
Interaction 2:	Enforcement Final
Ecology Program:	TOXICS
Program Data:	DMS
Facility Alt.:	Not reported
Program ID:	Not reported
Date Interaction:	06/10/2008
Date Interaction 3:	06/10/2008
Facility ID:	2050
Facility Company:	North Boeing Field Georgetown Steamplant
Interaction:	A
Interaction 1:	ENFORFNL
Interaction 2:	Enforcement Final
Ecology Program:	TOXICS
Program Data:	DMS
Facility Alt.:	Not reported
Program ID:	Not reported
Date Interaction:	06/10/2008
Date Interaction 3:	06/10/2008
Facility/Site Interaction T:	3305
Geographic Location Identifier (Alias Facid):	2050
Interaction (Aka Env Int) Type Code:	AQOPS
Interaction (Aka Env Int) Description:	Air Qual Oper Permit Source
Interaction Status:	A
Federal Program Identifier:	Not reported
Interaction Start Date:	01/01/1982
Interaction End Date:	Not reported
prgm_facil:	Not reported
cur_sys_pr:	AIRQUAL
cur_sys_nm:	AIRSYS
Facility/Site Interaction T:	3306
Geographic Location Identifier (Alias Facid):	2050
Interaction (Aka Env Int) Type Code:	INDPNDNT
Interaction (Aka Env Int) Description:	Independent Cleanup
Interaction Status:	A
Federal Program Identifier:	Not reported
Interaction Start Date:	01/01/1900
Interaction End Date:	Not reported
prgm_facil:	North Boeing Field Georgetown Steamplant
cur_sys_pr:	TOXICS
cur_sys_nm:	ISIS

Map ID  
Direction  
Distance  
Elevation

MAP FINDINGS

Site

Database(s)

EDR ID Number  
EPA ID Number

**NORTH BOEING FIELD GEORGETOWN STEAMPLAN (Continued)**

**S102363853**

Facility/Site Interaction T: 3307  
Geographic Location Identifier (Alias Facid): 2050  
Interaction (Aka Env Int) Type Code: ENFORFNL  
Interaction (Aka Env Int) Description: Enforcement Final  
Interaction Status: A  
Federal Program Identifier: Not reported  
Interaction Start Date: 06/10/2008  
Interaction End Date: Not reported  
prgm\_facil: Not reported  
cur\_sys\_pr: TOXICS  
cur\_sys\_nm: DMS

Facility Id: 2050  
Latitude: 47.540933  
Longitude: -122.31338  
Ecology Interest Type Code: INDPNDNT  
Facility ID: 2050  
Facility Company: North Boeing Field Georgetown Steamplant  
Interaction: A  
Interaction 1: AQOPS  
Interaction 2: Air Qual Oper Permit Source  
Ecology Program: AIRQUAL  
Program Data: AIRSIS  
Facility Alt.: Not reported  
Program ID: Not reported  
Date Interaction: 01/01/1982  
Date Interaction 3: 01/01/1982

Facility ID: 2050  
Facility Company: North Boeing Field Georgetown Steamplant  
Interaction: A  
Interaction 1: INDPNDNT  
Interaction 2: Independent Cleanup  
Ecology Program: TOXICS  
Program Data: ISIS  
Facility Alt.: North Boeing Field Georgetown Steamplant  
Program ID: Not reported  
Date Interaction: 01/01/1900  
Date Interaction 3: 01/01/1900

Facility ID: 2050  
Facility Company: North Boeing Field Georgetown Steamplant  
Interaction: A  
Interaction 1: ENFORFNL  
Interaction 2: Enforcement Final  
Ecology Program: TOXICS  
Program Data: DMS  
Facility Alt.: Not reported  
Program ID: Not reported  
Date Interaction: 06/10/2008  
Date Interaction 3: 06/10/2008

Facility ID: 2050  
Facility Company: North Boeing Field Georgetown Steamplant  
Interaction: A  
Interaction 1: ENFORFNL

Map ID  
Direction  
Distance  
Elevation

MAP FINDINGS

Site

Database(s)

EDR ID Number  
EPA ID Number

**NORTH BOEING FIELD GEORGETOWN STEAMPLAN (Continued)**

**S102363853**

Interaction 2:	Enforcement Final
Ecology Program:	TOXICS
Program Data:	DMS
Facility Alt.:	Not reported
Program ID:	Not reported
Date Interaction:	06/10/2008
Date Interaction 3:	06/10/2008
Facility ID:	2050
Facility Company:	North Boeing Field Georgetown Steamplant
Interaction:	A
Interaction 1:	ENFORFNL
Interaction 2:	Enforcement Final
Ecology Program:	TOXICS
Program Data:	DMS
Facility Alt.:	Not reported
Program ID:	Not reported
Date Interaction:	06/10/2008
Date Interaction 3:	06/10/2008
Facility ID:	2050
Facility Company:	North Boeing Field Georgetown Steamplant
Interaction:	A
Interaction 1:	ENFORFNL
Interaction 2:	Enforcement Final
Ecology Program:	TOXICS
Program Data:	DMS
Facility Alt.:	Not reported
Program ID:	Not reported
Date Interaction:	06/10/2008
Date Interaction 3:	06/10/2008
Facility ID:	2050
Facility Company:	North Boeing Field Georgetown Steamplant
Interaction:	A
Interaction 1:	ENFORFNL
Interaction 2:	Enforcement Final
Ecology Program:	TOXICS
Program Data:	DMS
Facility Alt.:	Not reported
Program ID:	Not reported
Date Interaction:	06/10/2008
Date Interaction 3:	06/10/2008
Facility ID:	2050
Facility Company:	North Boeing Field Georgetown Steamplant
Interaction:	A
Interaction 1:	ENFORFNL
Interaction 2:	Enforcement Final
Ecology Program:	TOXICS
Program Data:	DMS
Facility Alt.:	Not reported
Program ID:	Not reported
Date Interaction:	06/10/2008
Date Interaction 3:	06/10/2008
Facility ID:	2050



Map ID  
Direction  
Distance  
Elevation

MAP FINDINGS

Site

Database(s)

EDR ID Number  
EPA ID Number

**NORTH BOEING FIELD GEORGETOWN STEAMPLAN (Continued)**

**S102363853**

Facility Company: North Boeing Field Georgetown Steamplant  
Interaction: A  
Interaction 1: ENFORFNL  
Interaction 2: Enforcement Final  
Ecology Program: TOXICS  
Program Data: DMS  
Facility Alt.: Not reported  
Program ID: Not reported  
Date Interaction: 06/10/2008  
Date Interaction 3: 06/10/2008

Facility ID: 2050  
Facility Company: North Boeing Field Georgetown Steamplant  
Interaction: A  
Interaction 1: ENFORFNL  
Interaction 2: Enforcement Final  
Ecology Program: TOXICS  
Program Data: DMS  
Facility Alt.: Not reported  
Program ID: Not reported  
Date Interaction: 06/10/2008  
Date Interaction 3: 06/10/2008

Facility ID: 2050  
Facility Company: North Boeing Field Georgetown Steamplant  
Interaction: A  
Interaction 1: ENFORFNL  
Interaction 2: Enforcement Final  
Ecology Program: TOXICS  
Program Data: DMS  
Facility Alt.: Not reported  
Program ID: Not reported  
Date Interaction: 06/10/2008  
Date Interaction 3: 06/10/2008

Facility ID: 2050  
Facility Company: North Boeing Field Georgetown Steamplant  
Interaction: A  
Interaction 1: ENFORFNL  
Interaction 2: Enforcement Final  
Ecology Program: TOXICS  
Program Data: DMS  
Facility Alt.: Not reported  
Program ID: Not reported  
Date Interaction: 06/10/2008  
Date Interaction 3: 06/10/2008

Facility/Site Interaction T: 3305  
Geographic Location Identifier (Alias Facid): 2050  
Interaction (Aka Env Int) Type Code: AQOPS  
Interaction (Aka Env Int) Description: Air Qual Oper Permit Source  
Interaction Status: A  
Federal Program Identifier: Not reported  
Interaction Start Date: 01/01/1982  
Interaction End Date: Not reported  
prgm\_facil: Not reported  
cur\_sys\_pr: AIRQUAL

Map ID  
Direction  
Distance  
Elevation

MAP FINDINGS

Site

Database(s)

EDR ID Number  
EPA ID Number

**NORTH BOEING FIELD GEORGETOWN STEAMPLAN (Continued)**

**S102363853**

cur\_sys\_nm: AIRSIS

Facility/Site Interaction T: 3306  
Geographic Location Identifier (Alias Facid): 2050  
Interaction (Aka Env Int) Type Code: INDPNDNT  
Interaction (Aka Env Int) Description: Independent Cleanup  
Interaction Status: A  
Federal Program Identifier: Not reported  
Interaction Start Date: 01/01/1900  
Interaction End Date: Not reported  
prgm\_facil: North Boeing Field Georgetown Steamplant  
cur\_sys\_pr: TOXICS  
cur\_sys\_nm: ISIS

Facility/Site Interaction T: 3307  
Geographic Location Identifier (Alias Facid): 2050  
Interaction (Aka Env Int) Type Code: ENFORFNL  
Interaction (Aka Env Int) Description: Enforcement Final  
Interaction Status: A  
Federal Program Identifier: Not reported  
Interaction Start Date: 06/10/2008  
Interaction End Date: Not reported  
prgm\_facil: Not reported  
cur\_sys\_pr: TOXICS  
cur\_sys\_nm: DMS

HSL:

edr\_fstat: WA  
edr\_fzip: Not reported  
edr\_fcnty: KING  
edr\_zip: Not reported  
**Facility Type: Hazardous Sites List**  
Facility Status: Cleanup Started  
FSID Number: 2050  
Rank: 5  
Region: NW

178  
SSE  
1/4-1/2  
0.361 mi.  
1908 ft.

**DUWAMISH RIVER SLIP 4  
SLIP 4 DUWAMISH RIVER  
SEATTLE, WA**

**RCRA NonGen / NLR 1000199782  
FINDS WAD980977029  
WA CSCSL  
WA ALLSITES  
WA HSL**

**Relative:  
Lower**

RCRA NonGen / NLR:

Date form received by agency: 03/18/1985  
Facility name: DUWAMISH RIVER SLIP 4  
Facility address: SLIP 4 DUWAMISH RIVER  
SEATTLE, WA 98108  
EPA ID: WAD980977029  
Mailing address: 4350 150TH AVE NE  
REDMOND, WA 98052-5301  
Contact: WA ECV WA ECV  
Contact address: 4350 150TH AVE NE  
REDMOND, WA 98052-5301  
Contact country: US  
Contact telephone: (000)000-0000

**Actual:  
3 ft.**

Map ID  
Direction  
Distance  
Elevation

MAP FINDINGS

Site

Database(s)

EDR ID Number  
EPA ID Number

**DUWAMISH RIVER SLIP 4 (Continued)**

**1000199782**

Contact email: Not reported  
EPA Region: 10  
Classification: Non-Generator  
Description: Handler: Non-Generators do not presently generate hazardous waste

**Owner/Operator Summary:**

Owner/operator name: WA ECY W  
Owner/operator address: 3190 160TH AVE SE  
BELLEVUE, WA 98008  
Owner/operator country: US  
Owner/operator telephone: (000)000-0000  
Legal status: Private  
Owner/Operator Type: Owner  
Owner/Op start date: 05/02/1996  
Owner/Op end date: Not reported

**Handler Activities Summary:**

U.S. importer of hazardous waste: No  
Mixed waste (haz. and radioactive): No  
Recycler of hazardous waste: No  
Transporter of hazardous waste: No  
Treater, storer or disposer of HW: No  
Underground injection activity: No  
On-site burner exemption: No  
Furnace exemption: No  
Used oil fuel burner: No  
Used oil processor: No  
User oil refiner: No  
Used oil fuel marketer to burner: No  
Used oil Specification marketer: No  
Used oil transfer facility: No  
Used oil transporter: No

Violation Status: No violations found

**FINDS:**

Registry ID: 110005336083

**Environmental Interest/Information System**

Washington Facility / Site Identification System (WA-FSIS) provides a means to query and display data maintained by the Washington Department of Ecology. This system contains key information for each facility/site that is currently, or has been, of interest to the Air Quality, Dam Safety, Hazardous Waste, Toxics Cleanup, and Water Quality Programs.

RCRAInfo is a national information system that supports the Resource Conservation and Recovery Act (RCRA) program through the tracking of events and activities related to facilities that generate, transport, and treat, store, or dispose of hazardous waste. RCRAInfo allows RCRA program staff to track the notification, permit, compliance, and corrective action activities required under RCRA.

CSCSL:

Map ID  
Direction  
Distance  
Elevation

MAP FINDINGS

Site

Database(s)

EDR ID Number  
EPA ID Number

**DUWAMISH RIVER SLIP 4 (Continued)**

**1000199782**

Facility ID: 29959714  
Region: Northwest  
Lat/Long: 47.535558000000 / -122.319672  
Brownfield Status: Not reported  
Rank Status: 0  
Clean Up Siteid: 2732  
Site Status: Cleanup Started  
PSI?: Not reported  
Contaminant Name: Arsenic  
Ground Water: S  
Surface Water: Not reported  
Soil: C  
Sediment: Not reported  
Air: Not reported  
Bedrock: Not reported  
Responsible Unit: Northwest

Facility ID: 29959714  
Region: Northwest  
Lat/Long: 47.535558000000 / -122.319672  
Brownfield Status: Not reported  
Rank Status: 0  
Clean Up Siteid: 2732  
Site Status: Cleanup Started  
PSI?: Not reported  
Contaminant Name: Base/Neutral/Acid Organics  
Ground Water: Not reported  
Surface Water: Not reported  
Soil: Not reported  
Sediment: C  
Air: Not reported  
Bedrock: Not reported  
Responsible Unit: Northwest

Facility ID: 29959714  
Region: Northwest  
Lat/Long: 47.535558000000 / -122.319672  
Brownfield Status: Not reported  
Rank Status: 0  
Clean Up Siteid: 2732  
Site Status: Cleanup Started  
PSI?: Not reported  
Contaminant Name: Petroleum-Other  
Ground Water: C  
Surface Water: Not reported  
Soil: C  
Sediment: Not reported  
Air: Not reported  
Bedrock: Not reported  
Responsible Unit: Northwest

Facility ID: 29959714  
Region: Northwest  
Lat/Long: 47.535558000000 / -122.319672  
Brownfield Status: Not reported  
Rank Status: 0  
Clean Up Siteid: 2732

Map ID  
Direction  
Distance  
Elevation

MAP FINDINGS

Site

Database(s)

EDR ID Number  
EPA ID Number

**DUWAMISH RIVER SLIP 4 (Continued)**

**1000199782**

Site Status: Cleanup Started  
PSI?: Not reported  
Contaminant Name: Polychlorinated biPhenyls (PCB)  
Ground Water: Not reported  
Surface Water: Not reported  
Soil: C  
Sediment: C  
Air: Not reported  
Bedrock: Not reported  
Responsible Unit: Northwest

Facility ID: 29959714  
Region: Northwest  
Lat/Long: 47.535558000000 / -122.319672  
Brownfield Status: Not reported  
Rank Status: 0  
Clean Up Siteid: 2732  
Site Status: Cleanup Started  
PSI?: Not reported  
Contaminant Name: Polynuclear Aromatic Hydrocarbons  
Ground Water: S  
Surface Water: Not reported  
Soil: C  
Sediment: C  
Air: Not reported  
Bedrock: Not reported  
Responsible Unit: Northwest

**ALLSITES:**

Facility Id: 29959714  
Latitude: 47.535558  
Longitude: -122.31967  
Ecology Interest Type Code: HWG  
Facility ID: 29959714  
Facility Company: Duwamish River Slip 4  
Interaction: I  
Interaction 1: HWG  
Interaction 2: Hazardous Waste Generator  
Ecology Program: HAZWASTE  
Program Data: TURBOWASTE  
Facility Alt.: Not reported  
Program ID: WAD980977029  
Date Interaction: 03/18/1985  
Date Interaction 3: 03/18/1985

Facility ID: 29959714  
Facility Company: Duwamish River Slip 4  
Interaction: A  
Interaction 1: SCS  
Interaction 2: State Cleanup Site  
Ecology Program: TOXICS  
Program Data: ISIS  
Facility Alt.: Duwamish River Slip 4  
Program ID: Not reported  
Date Interaction: 09/28/1998  
Date Interaction 3: 09/28/1998

Map ID  
Direction  
Distance  
Elevation

MAP FINDINGS

Site

Database(s)

EDR ID Number  
EPA ID Number

**DUWAMISH RIVER SLIP 4 (Continued)**

**1000199782**

Facility Id: 29959714  
Latitude: 47.535558  
Longitude: -122.31967  
Ecology Interest Type Code: SCS  
Facility ID: 29959714  
Facility Company: Duwamish River Slip 4  
Interaction: I  
Interaction 1: HWG  
Interaction 2: Hazardous Waste Generator  
Ecology Program: HAZWASTE  
Program Data: TURBOWASTE  
Facility Alt.: Not reported  
Program ID: WAD980977029  
Date Interaction: 03/18/1985  
Date Interaction 3: 03/18/1985

Facility ID: 29959714  
Facility Company: Duwamish River Slip 4  
Interaction: A  
Interaction 1: SCS  
Interaction 2: State Cleanup Site  
Ecology Program: TOXICS  
Program Data: ISIS  
Facility Alt.: Duwamish River Slip 4  
Program ID: Not reported  
Date Interaction: 09/28/1998  
Date Interaction 3: 09/28/1998

HSL:

edr\_fstat: WA  
edr\_fzip: Not reported  
edr\_fcnty: KING  
edr\_zip: Not reported  
**Facility Type: Hazardous Sites List**  
Facility Status: Cleanup Started  
FSID Number: 29959714  
Rank: 0  
Region: NW

**AJ179**  
South  
1/4-1/2  
0.362 mi.  
1909 ft.

**PACIFIC PILE & MARINE**  
700 S RIVERSIDE DR  
SEATTLE, WA 98108  
  
Site 2 of 4 in cluster AJ

RCRA NonGen / NLR  
FINDS  
WA UST  
WA SPILLS  
WA ICR  
**1000839003**  
WAD988518239

**Relative:**  
**Lower**

RCRA NonGen / NLR:  
Date form received by agency: 02/29/2012  
Facility name: PACIFIC PILE & MARINE  
Facility address: 700 S RIVERSIDE DR  
SEATTLE, WA 98108  
EPA ID: WAD988518239  
Mailing address: 582 S RIVERSIDE DR  
SEATTLE, WA 98108  
Contact: CARRIE NOLTE  
Contact address: 582 S RIVERSIDE DR  
SEATTLE, WA 98108

**Actual:**  
7 ft.

Map ID  
Direction  
Distance  
Elevation

MAP FINDINGS

Site

Database(s)

EDR ID Number  
EPA ID Number

**PACIFIC PILE & MARINE (Continued)**

**1000839003**

Contact country: US  
Contact telephone: (206) 331-3873  
Contact email: CARRIEN@PACIFICPILE.COM  
EPA Region: 10  
Classification: Non-Generator  
Description: Handler: Non-Generators do not presently generate hazardous waste

**Owner/Operator Summary:**

Owner/operator name: PACIFIC PILE & P  
Owner/operator address: 582 S RIVERSIDE DR  
SEATTLE, WA 98108

Owner/operator country: US  
Owner/operator telephone: (206)331-3873  
Legal status: Private  
Owner/Operator Type: Operator  
Owner/Op start date: 06/01/2008  
Owner/Op end date: Not reported

Owner/operator name: PACIFIC PILE & MARINE LP  
Owner/operator address: 582 S RIVERSIDE DR  
SEATTLE, 98108

Owner/operator country: US  
Owner/operator telephone: 206-331-3873  
Legal status: Private  
Owner/Operator Type: Operator  
Owner/Op start date: 06/01/2008  
Owner/Op end date: Not reported

Owner/operator name: PACIFIC PILE & MARINE LP  
Owner/operator address: 582 S RIVERSIDE DR  
SEATTLE, 98108

Owner/operator country: US  
Owner/operator telephone: 206-331-3873  
Legal status: Private  
Owner/Operator Type: Owner  
Owner/Op start date: 06/01/2008  
Owner/Op end date: Not reported

Owner/operator name: PACIFIC PILE & P  
Owner/operator address: 582 S RIVERSIDE DR  
SEATTLE, WA 98108

Owner/operator country: US  
Owner/operator telephone: (206)331-3873  
Legal status: Private  
Owner/Operator Type: Owner  
Owner/Op start date: 06/01/2008  
Owner/Op end date: Not reported

**Handler Activities Summary:**

U.S. importer of hazardous waste: No  
Mixed waste (haz. and radioactive): No  
Recycler of hazardous waste: No  
Transporter of hazardous waste: No  
Treater, storer or disposer of HW: No  
Underground injection activity: No  
On-site burner exemption: No

Map ID  
Direction  
Distance  
Elevation

MAP FINDINGS

Site

Database(s)

EDR ID Number  
EPA ID Number

**PACIFIC PILE & MARINE (Continued)**

**1000839003**

Furnace exemption: No  
Used oil fuel burner: No  
Used oil processor: No  
Used oil refiner: No  
Used oil fuel marketer to burner: No  
Used oil Specification marketer: No  
Used oil transfer facility: No  
Used oil transporter: No

Historical Generators:

Date form received by agency: 09/14/2011  
Facility name: PACIFIC PILE & MARINE  
Classification: Not a generator, verified

Date form received by agency: 02/26/2010  
Facility name: PACIFIC PILE & MARINE  
Site name: AMERICAN CIVIL CONST WEST COAST  
Classification: Large Quantity Generator

Violation Status: No violations found

FINDS:

Registry ID: 110005384351

Environmental Interest/Information System

Washington Facility / Site Identification System (WA-FSIS) provides a means to query and display data maintained by the Washington Department of Ecology. This system contains key information for each facility/site that is currently, or has been, of interest to the Air Quality, Dam Safety, Hazardous Waste, Toxics Cleanup, and Water Quality Programs.

RCRAInfo is a national information system that supports the Resource Conservation and Recovery Act (RCRA) program through the tracking of events and activities related to facilities that generate, transport, and treat, store, or dispose of hazardous waste. RCRAInfo allows RCRA program staff to track the notification, permit, compliance, and corrective action activities required under RCRA.

HAZARDOUS WASTE BIENNIAL REPORTER

UST:

Facility ID: 42127616  
Site Id: 11414  
UBI: Not reported  
Phone Number: 2067631230  
Decimal Latitude: 47.534489999999998  
Decimal Longitude: -122.32492999999999

Tank Name: 1  
Tag Number: Not reported  
Tank Status: Removed  
Tank Status Date: 08/06/1996  
Tank Install Date: 00/01/1980  
Tank Closure Date: Not reported



Map ID  
Direction  
Distance  
Elevation

MAP FINDINGS

Site

Database(s)

EDR ID Number  
EPA ID Number

**PACIFIC PILE & MARINE (Continued)**

**1000839003**

Capacity Range: Not reported  
Tank Permit Expiration Date: 07/01/1993  
Tank Upgrade Date: Not reported  
Tank Spill Prevention: Not reported  
Tank Overfill Prevention: Automatic Shutoff (fill pipe)  
Tank Material: Not reported  
Tank Construction: Not reported  
Tank Tightness Test: Not reported  
Tank Corrosion Protection: Not reported  
Tank Manifold: Not reported  
Tank Release Detection: Not reported  
Tank SFC Type: Not reported  
Pipe Material: Not reported  
Pipe Construction: Not reported  
Pipe Primary Release Detection: Not reported  
Pipe Second Release Detection: Not reported  
Pipe Corrosion Protection: Not reported  
Pipe Pumping System: Not reported  
Responsible Unit: NORTHWEST  
Dispencer/Pump SFC Type: Not reported

Tank Name: 2  
Tag Number: Not reported  
Tank Status: Removed  
Tank Status Date: 08/06/1996  
Tank Install Date: 00/01/1980  
Tank Closure Date: Not reported  
Capacity Range: Not reported  
Tank Permit Expiration Date: 07/01/1993  
Tank Upgrade Date: Not reported  
Tank Spill Prevention: Not reported  
Tank Overfill Prevention: Automatic Shutoff (fill pipe)  
Tank Material: Not reported  
Tank Construction: Not reported  
Tank Tightness Test: Not reported  
Tank Corrosion Protection: Not reported  
Tank Manifold: Not reported  
Tank Release Detection: Not reported  
Tank SFC Type: Not reported  
Pipe Material: Not reported  
Pipe Construction: Not reported  
Pipe Primary Release Detection: Not reported  
Pipe Second Release Detection: Not reported  
Pipe Corrosion Protection: Not reported  
Pipe Pumping System: Not reported  
Responsible Unit: NORTHWEST  
Dispencer/Pump SFC Type: Not reported

**SPILLS:**

Facility ID: 427785  
Medium: Not reported  
Material Desc: PETROLEUM - FUEL OIL  
Material Qty: 10  
Material Units: GALLON  
Date Received: 09/18/1997  
Contact Name: Not reported

Map ID  
 Direction  
 Distance  
 Elevation

MAP FINDINGS

Site

Database(s)

EDR ID Number  
 EPA ID Number

**PACIFIC PILE & MARINE (Continued)**

**1000839003**

ICR:  
 Date Ecology Received Report: 04/30/93  
 Contaminants Found at Site: Petroleum products  
 Media Contaminated: Soil  
 Waste Management: Tank  
 Region: North Western  
 Type of Report Ecology Received: Interim cleanup report  
 Site Register Issue: 93-11  
 County Code: 17  
 Contact: Not reported  
 Report Title: Not reported

**AJ180**  
**South**  
**1/4-1/2**  
**0.362 mi.**  
**1909 ft.**

**700 S RIVERSIDE DR**  
**SEATTLE, WA**  
**Site 3 of 4 in cluster AJ**

**WA ALLSITES S107477377**  
**WA LUST N/A**  
**WA MANIFEST**  
**WA SPILLS**

**Relative:**  
**Lower**

ALLSITES:  
 Facility Id: 42127616  
 Latitude: 47.53449  
 Longitude: -122.32493  
 Ecology Interest Type Code: HWG

**Actual:**  
**7 ft.**

Facility ID: 42127616  
 Facility Company: Hurlen Construction  
 Interaction: A  
 Interaction 1: UST  
 Interaction 2: Underground Storage Tank  
 Ecology Program: TOXICS  
 Program Data: ISIS  
 Facility Alt.: Not reported  
 Program ID: 11414  
 Date Interaction: 02/01/1980  
 Date Interaction 3: 02/01/1980

Facility ID: 42127616  
 Facility Company: Hurlen Construction  
 Interaction: I  
 Interaction 1: HWG  
 Interaction 2: Hazardous Waste Generator  
 Ecology Program: HAZWASTE  
 Program Data: TURBOWASTE  
 Facility Alt.: HURLEN CONSTRUCTION  
 Program ID: WAD988518239  
 Date Interaction: 03/08/1993  
 Date Interaction 3: 03/08/1993

Facility ID: 42127616  
 Facility Company: Hurlen Construction  
 Interaction: I  
 Interaction 1: LUST  
 Interaction 2: LUST Facility  
 Ecology Program: TOXICS  
 Program Data: ISIS  
 Facility Alt.: Not reported  
 Program ID: 11414  
 Date Interaction: 04/30/1993

Map ID  
Direction  
Distance  
Elevation

MAP FINDINGS

Site

Database(s)

EDR ID Number  
EPA ID Number

(Continued)

S107477377

Date Interaction 3: 04/30/1993  
  
Facility ID: 42127616  
Facility Company: Hurlen Construction  
Interaction: I  
Interaction 1: HWG  
Interaction 2: Hazardous Waste Generator  
Ecology Program: HAZWASTE  
Program Data: TURBOWASTE  
Facility Alt.: AMERICAN CIVIL CONST WEST COAST  
Program ID: WAD988518239  
Date Interaction: 10/28/2009  
Date Interaction 3: 10/28/2009

Facility ID: 42127616  
Facility Company: Hurlen Construction  
Interaction: I  
Interaction 1: HWTRNSFR  
Interaction 2: Haz Waste Transfer Facility  
Ecology Program: HAZWASTE  
Program Data: TURBOWASTE  
Facility Alt.: Pacific Pile & Marine  
Program ID: WAD988518239  
Date Interaction: 09/14/2011  
Date Interaction 3: 09/14/2011

Facility ID: 42127616  
Facility Company: Hurlen Construction  
Interaction: I  
Interaction 1: HWOTHER  
Interaction 2: Haz Waste Management Activity  
Ecology Program: HAZWASTE  
Program Data: TURBOWASTE  
Facility Alt.: Pacific Pile & Marine  
Program ID: WAD988518239  
Date Interaction: 12/31/2011  
Date Interaction 3: 12/31/2011

Facility ID: 42127616  
Facility Company: Hurlen Construction  
Interaction: A  
Interaction 1: HWTRNSFR  
Interaction 2: Haz Waste Transfer Facility  
Ecology Program: HAZWASTE  
Program Data: TURBOWASTE  
Facility Alt.: Pacific Pile & Marine  
Program ID: WAD988518239  
Date Interaction: 12/31/2012  
Date Interaction 3: 12/31/2012

Facility Id: 42127616  
Latitude: 47.53449  
Longitude: -122.32493  
Ecology Interest Type Code: UST  
Facility ID: 42127616  
Facility Company: Hurlen Construction

Map ID  
Direction  
Distance  
Elevation

MAP FINDINGS

Site

Database(s)

EDR ID Number  
EPA ID Number

(Continued)

S107477377

Interaction:	A
Interaction 1:	UST
Interaction 2:	Underground Storage Tank
Ecology Program:	TOXICS
Program Data:	ISIS
Facility Alt.:	Not reported
Program ID:	11414
Date Interaction:	02/01/1980
Date Interaction 3:	02/01/1980
Facility ID:	42127616
Facility Company:	Hurlen Construction
Interaction:	I
Interaction 1:	HWG
Interaction 2:	Hazardous Waste Generator
Ecology Program:	HAZWASTE
Program Data:	TURBOWASTE
Facility Alt.:	HURLEN CONSTRUCTION
Program ID:	WAD988518239
Date Interaction:	03/08/1993
Date Interaction 3:	03/08/1993
Facility ID:	42127616
Facility Company:	Hurlen Construction
Interaction:	I
Interaction 1:	LUST
Interaction 2:	LUST Facility
Ecology Program:	TOXICS
Program Data:	ISIS
Facility Alt.:	Not reported
Program ID:	11414
Date Interaction:	04/30/1993
Date Interaction 3:	04/30/1993
Facility ID:	42127616
Facility Company:	Hurlen Construction
Interaction:	I
Interaction 1:	HWG
Interaction 2:	Hazardous Waste Generator
Ecology Program:	HAZWASTE
Program Data:	TURBOWASTE
Facility Alt.:	AMERICAN CIVIL CONST WEST COAST
Program ID:	WAD988518239
Date Interaction:	10/28/2009
Date Interaction 3:	10/28/2009
Facility ID:	42127616
Facility Company:	Hurlen Construction
Interaction:	I
Interaction 1:	HWTRNSFR
Interaction 2:	Haz Waste Transfer Facility
Ecology Program:	HAZWASTE
Program Data:	TURBOWASTE
Facility Alt.:	Pacific Pile & Marine
Program ID:	WAD988518239
Date Interaction:	09/14/2011
Date Interaction 3:	09/14/2011

Map ID  
Direction  
Distance  
Elevation

MAP FINDINGS

Site

Database(s)

EDR ID Number  
EPA ID Number

(Continued)

S107477377

Facility ID: 42127616  
Facility Company: Hurlen Construction  
Interaction: I  
Interaction 1: HWOTHER  
Interaction 2: Haz Waste Management Activity  
Ecology Program: HAZWASTE  
Program Data: TURBOWASTE  
Facility Alt.: Pacific Pile & Marine  
Program ID: WAD988518239  
Date Interaction: 12/31/2011  
Date Interaction 3: 12/31/2011

Facility ID: 42127616  
Facility Company: Hurlen Construction  
Interaction: A  
Interaction 1: HWTRNSFR  
Interaction 2: Haz Waste Transfer Facility  
Ecology Program: HAZWASTE  
Program Data: TURBOWASTE  
Facility Alt.: Pacific Pile & Marine  
Program ID: WAD988518239  
Date Interaction: 12/31/2012  
Date Interaction 3: 12/31/2012

Facility Id: 42127616  
Latitude: 47.53449  
Longitude: -122.32493  
Ecology Interest Type Code: HWOTHER  
Facility ID: 42127616  
Facility Company: Hurlen Construction  
Interaction: A  
Interaction 1: UST  
Interaction 2: Underground Storage Tank  
Ecology Program: TOXICS  
Program Data: ISIS  
Facility Alt.: Not reported  
Program ID: 11414  
Date Interaction: 02/01/1980  
Date Interaction 3: 02/01/1980

Facility ID: 42127616  
Facility Company: Hurlen Construction  
Interaction: I  
Interaction 1: HWG  
Interaction 2: Hazardous Waste Generator  
Ecology Program: HAZWASTE  
Program Data: TURBOWASTE  
Facility Alt.: HURLEN CONSTRUCTION  
Program ID: WAD988518239  
Date Interaction: 03/08/1993  
Date Interaction 3: 03/08/1993

Facility ID: 42127616  
Facility Company: Hurlen Construction  
Interaction: I  
Interaction 1: LUST

Map ID  
Direction  
Distance  
Elevation

MAP FINDINGS

Site

Database(s)

EDR ID Number  
EPA ID Number

(Continued)

S107477377

Interaction 2:	LUST Facility
Ecology Program:	TOXICS
Program Data:	ISIS
Facility Alt.:	Not reported
Program ID:	11414
Date Interaction:	04/30/1993
Date Interaction 3:	04/30/1993
Facility ID:	42127616
Facility Company:	Hurlen Construction
Interaction:	I
Interaction 1:	HWG
Interaction 2:	Hazardous Waste Generator
Ecology Program:	HAZWASTE
Program Data:	TURBOWASTE
Facility Alt.:	AMERICAN CIVIL CONST WEST COAST
Program ID:	WAD988518239
Date Interaction:	10/28/2009
Date Interaction 3:	10/28/2009
Facility ID:	42127616
Facility Company:	Hurlen Construction
Interaction:	I
Interaction 1:	HWTRNSFR
Interaction 2:	Haz Waste Transfer Facility
Ecology Program:	HAZWASTE
Program Data:	TURBOWASTE
Facility Alt.:	Pacific Pile & Marine
Program ID:	WAD988518239
Date Interaction:	09/14/2011
Date Interaction 3:	09/14/2011
Facility ID:	42127616
Facility Company:	Hurlen Construction
Interaction:	I
Interaction 1:	HWOTHER
Interaction 2:	Haz Waste Management Activity
Ecology Program:	HAZWASTE
Program Data:	TURBOWASTE
Facility Alt.:	Pacific Pile & Marine
Program ID:	WAD988518239
Date Interaction:	12/31/2011
Date Interaction 3:	12/31/2011
Facility ID:	42127616
Facility Company:	Hurlen Construction
Interaction:	A
Interaction 1:	HWTRNSFR
Interaction 2:	Haz Waste Transfer Facility
Ecology Program:	HAZWASTE
Program Data:	TURBOWASTE
Facility Alt.:	Pacific Pile & Marine
Program ID:	WAD988518239
Date Interaction:	12/31/2012
Date Interaction 3:	12/31/2012

Map ID  
Direction  
Distance  
Elevation

MAP FINDINGS

Site

Database(s)

EDR ID Number  
EPA ID Number

(Continued)

S107477377

Facility Id:	42127616
Latitude:	47.53449
Longitude:	-122.32493
Ecology Interest Type Code:	HWTRNSFR
Facility ID:	42127616
Facility Company:	Hurlen Construction
Interaction:	A
Interaction 1:	UST
Interaction 2:	Underground Storage Tank
Ecology Program:	TOXICS
Program Data:	ISIS
Facility Alt.:	Not reported
Program ID:	11414
Date Interaction:	02/01/1980
Date Interaction 3:	02/01/1980
Facility ID:	42127616
Facility Company:	Hurlen Construction
Interaction:	I
Interaction 1:	HWG
Interaction 2:	Hazardous Waste Generator
Ecology Program:	HAZWASTE
Program Data:	TURBOWASTE
Facility Alt.:	HURLEN CONSTRUCTION
Program ID:	WAD988518239
Date Interaction:	03/08/1993
Date Interaction 3:	03/08/1993
Facility ID:	42127616
Facility Company:	Hurlen Construction
Interaction:	I
Interaction 1:	LUST
Interaction 2:	LUST Facility
Ecology Program:	TOXICS
Program Data:	ISIS
Facility Alt.:	Not reported
Program ID:	11414
Date Interaction:	04/30/1993
Date Interaction 3:	04/30/1993
Facility ID:	42127616
Facility Company:	Hurlen Construction
Interaction:	I
Interaction 1:	HWG
Interaction 2:	Hazardous Waste Generator
Ecology Program:	HAZWASTE
Program Data:	TURBOWASTE
Facility Alt.:	AMERICAN CIVIL CONST WEST COAST
Program ID:	WAD988518239
Date Interaction:	10/28/2009
Date Interaction 3:	10/28/2009
Facility ID:	42127616
Facility Company:	Hurlen Construction
Interaction:	I
Interaction 1:	HWTRNSFR
Interaction 2:	Haz Waste Transfer Facility

Map ID  
Direction  
Distance  
Elevation

MAP FINDINGS

Site

Database(s)

EDR ID Number  
EPA ID Number

(Continued)

S107477377

Ecology Program:	HAZWASTE
Program Data:	TURBOWASTE
Facility Alt.:	Pacific Pile & Marine
Program ID:	WAD988518239
Date Interaction:	09/14/2011
Date Interaction 3:	09/14/2011
Facility ID:	42127616
Facility Company:	Hurlen Construction
Interaction:	I
Interaction 1:	HWOTHER
Interaction 2:	Haz Waste Management Activity
Ecology Program:	HAZWASTE
Program Data:	TURBOWASTE
Facility Alt.:	Pacific Pile & Marine
Program ID:	WAD988518239
Date Interaction:	12/31/2011
Date Interaction 3:	12/31/2011
Facility ID:	42127616
Facility Company:	Hurlen Construction
Interaction:	A
Interaction 1:	HWTRNSFR
Interaction 2:	Haz Waste Transfer Facility
Ecology Program:	HAZWASTE
Program Data:	TURBOWASTE
Facility Alt.:	Pacific Pile & Marine
Program ID:	WAD988518239
Date Interaction:	12/31/2012
Date Interaction 3:	12/31/2012
Facility Id:	42127616
Latitude:	47.53449
Longitude:	-122.32493
Ecology Interest Type Code:	LUST
Facility ID:	42127616
Facility Company:	Hurlen Construction
Interaction:	A
Interaction 1:	UST
Interaction 2:	Underground Storage Tank
Ecology Program:	TOXICS
Program Data:	ISIS
Facility Alt.:	Not reported
Program ID:	11414
Date Interaction:	02/01/1980
Date Interaction 3:	02/01/1980
Facility ID:	42127616
Facility Company:	Hurlen Construction
Interaction:	I
Interaction 1:	HWG
Interaction 2:	Hazardous Waste Generator
Ecology Program:	HAZWASTE
Program Data:	TURBOWASTE
Facility Alt.:	HURLEN CONSTRUCTION
Program ID:	WAD988518239



Map ID  
Direction  
Distance  
Elevation

MAP FINDINGS

Site

Database(s)

EDR ID Number  
EPA ID Number

(Continued)

S107477377

Date Interaction:	03/08/1993
Date Interaction 3:	03/08/1993
Facility ID:	42127616
Facility Company:	Hurlen Construction
Interaction:	I
Interaction 1:	LUST
Interaction 2:	LUST Facility
Ecology Program:	TOXICS
Program Data:	ISIS
Facility Alt.:	Not reported
Program ID:	11414
Date Interaction:	04/30/1993
Date Interaction 3:	04/30/1993
Facility ID:	42127616
Facility Company:	Hurlen Construction
Interaction:	I
Interaction 1:	HWG
Interaction 2:	Hazardous Waste Generator
Ecology Program:	HAZWASTE
Program Data:	TURBOWASTE
Facility Alt.:	AMERICAN CIVIL CONST WEST COAST
Program ID:	WAD988518239
Date Interaction:	10/28/2009
Date Interaction 3:	10/28/2009
Facility ID:	42127616
Facility Company:	Hurlen Construction
Interaction:	I
Interaction 1:	HWTRNSFR
Interaction 2:	Haz Waste Transfer Facility
Ecology Program:	HAZWASTE
Program Data:	TURBOWASTE
Facility Alt.:	Pacific Pile & Marine
Program ID:	WAD988518239
Date Interaction:	09/14/2011
Date Interaction 3:	09/14/2011
Facility ID:	42127616
Facility Company:	Hurlen Construction
Interaction:	I
Interaction 1:	HWOTHER
Interaction 2:	Haz Waste Management Activity
Ecology Program:	HAZWASTE
Program Data:	TURBOWASTE
Facility Alt.:	Pacific Pile & Marine
Program ID:	WAD988518239
Date Interaction:	12/31/2011
Date Interaction 3:	12/31/2011
Facility ID:	42127616
Facility Company:	Hurlen Construction
Interaction:	A
Interaction 1:	HWTRNSFR
Interaction 2:	Haz Waste Transfer Facility
Ecology Program:	HAZWASTE

Map ID  
Direction  
Distance  
Elevation

MAP FINDINGS

Site

Database(s)

EDR ID Number  
EPA ID Number

(Continued)

S107477377

Program Data: TURBOWASTE  
Facility Alt.: Pacific Pile & Marine  
Program ID: WAD988518239  
Date Interaction: 12/31/2012  
Date Interaction 3: 12/31/2012

LUST:

Facility ID: 42127616  
Facility Status: Cleanup Started  
Cleanup Site ID: 9114  
Cleanup Unit Type: Upland  
Process Type: Independent Action  
Alternate Name: HURLEN CONSTRUCTION  
Release Status Date: 07/01/2011  
Site Response Unit Code: Northwest  
Lat/Long: 47.53449 / -122.32493

Facility ID: 42127616  
Facility Status: Cleanup Started  
Cleanup Site ID: 9114  
Cleanup Unit Type: Upland  
Process Type: Independent Action  
Alternate Name: HURLEN CONSTRUCTION  
Release Status Date: 06/01/1995  
Site Response Unit Code: Northwest  
Lat/Long: 47.53449 / -122.32493

Facility ID: 42127616  
Facility Status: RCU  
Cleanup Site ID: 9114  
Cleanup Unit Type: Upland  
Process Type: Independent Action  
Alternate Name: HURLEN CONSTRUCTION  
Release Status Date: 12/06/2000  
Site Response Unit Code: Northwest  
Lat/Long: 47.53449 / -122.32493

WA MANIFEST:

Facility Site ID Number: 42127616  
SWC Desc: Not reported  
FWC Desc: Not reported  
Form Comm: Not reported  
Data Year: 2011  
Permit by Rule: False  
Treatment by Generator: False  
Mixed radioactive waste: False  
Importer of hazardous waste: False  
Immediate recycler: False  
Treatment/Storage/Disposal/Recycling Facility: False  
Generator of dangerous fuel waste: False  
Generator marketing to burner: False  
"Other marketers (i.e., blender, distributor, etc.)": False  
Utility boiler burner: False  
Industry boiler burner: False  
Industrial Furnace: False

Map ID  
Direction  
Distance  
Elevation

MAP FINDINGS

Site

Database(s)

EDR ID Number  
EPA ID Number

(Continued)

S107477377

Smelter defferal: False  
Universal waste - batteries - generate: False  
Universal waste - thermostats - generate: False  
Universal waste - mercury - generate: False  
Universal waste - lamps - generate: False  
Universal waste - batteries - accumulate: False  
Universal waste - thermostats - accumulate: False  
Universal waste - mercury - accumulate: False  
Universal waste - lamps - accumulate: False  
Destination Facility for Universal Waste: False  
Off-specification used oil burner - utility boiler: False  
Off-specification used oil burner - industrial boiler: False  
Off-specification used oil burner - industrial furnace: False  
EPA ID: WAD988518239  
Facility Address 2: Transfer Facility  
TAX REG NBR: 602825156  
NAICS CD: 237990  
BUSINESS TYPE: Other Heavy & Civil Eng  
MAIL NAME: Pacific Pile & Marine LP  
MAIL ADDR LINE1: 582 S Riverside Dr  
MAIL CITY,ST,ZIP: Seattle, WA 98108  
MAIL COUNTRY: UNITED STATES  
LEGAL ORG NAME: Pacific Pile & Marine LP  
LEGAL ORG TYPE: Private  
LEGAL ADDR LINE1: 582 S Riverside Dr  
LEGAL CITY,ST,ZIP: Seattle, WA 98108  
LEGAL COUNTRY: UNITED STATES  
LEGAL PHONE NBR: 206-331-3873  
LEGAL EFFECTIVE DATE: 06/01/2008  
LAND ORG NAME: Not reported  
LAND ORG TYPE: Private  
LAND PERSON NAME: Harald L Hurlen  
LAND ADDR LINE1: 21512 Miller Bay Rd  
LAND CITY,ST,ZIP: Poulsbo, WA 98370  
LAND COUNTRY: UNITED STATES  
LAND PHONE NBR: (239)281-6018  
OPERATOR ORG NAME: Pacific Pile & Marine LP  
OPERATOR ORG TYPE: Private  
OPERATOR ADDR LINE1: 582 S Riverside Dr  
OPERATOR CITY,ST,ZIP: Seattle, WA 98108  
OPERATOR COUNTRY: UNITED STATES  
OPERATOR PHONE NBR: 206-331-3873  
OPERATOR EFFECTIVE DATE: 06/01/2008  
SITE CONTACT NAME: Carrie Nolte  
SITE CONTACT ADDR LINE1: 582 S Riverside Dr  
SITE CONTACT ZIP: Seattle, WA 98108  
SITE CONTACT COUNTRY: UNITED STATES  
SITE CONTACT PHONE NBR: 206-331-3873  
SITE CONTACT EMAIL: carrien@pacificpile.com  
FORM CONTACT NAME: Carrie Nolte  
FORM CONTACT ADDR LINE1: 582 S Riverside Dr  
FORM CONTACT CITY,ST,ZIP: Seattle, WA 98108  
FORM CONTACT COUNTRY: UNITED STATES  
FORM CONTACT PHONE NBR: 206-331-3873  
FORM CONTACT EMAIL: carrien@pacificpile.com  
GEN STATUS CD: XQG  
MONTHLY GENERATION: False

Map ID  
Direction  
Distance  
Elevation

MAP FINDINGS

Site

Database(s)

EDR ID Number  
EPA ID Number

(Continued)

S107477377

BATCH GENERATION: False  
ONE TIME GENERATION: False  
TRANSPORTS OWN WASTE: False  
TRANSPORTS OTHRS WASTE: False  
RECYCLER ONSITE: False  
TRANSFER FACILITY: False  
OTHER EXEMPTION: Not reported  
UW BATTERY GEN: False  
USED OIL TRANSPORTER: False  
USED OIL TRANSFER FACILITY: False  
USED OIL PROCESSOR: False  
USED OIL REREFINER: False  
USED OIL FUEL MRKTR DIRECTS SHPMNTS: False  
USED OIL FUEL MRKTR MEETS SPECS: False

Facility Site ID Number: 42127616  
SWC Desc: Not reported  
FWC Desc: Not reported  
Form Comm: Not reported  
Data Year: 2012  
Permit by Rule: False  
Treatment by Generator: False  
Mixed radioactive waste: False  
Importer of hazardous waste: False  
Immediate recycler: False  
Treatment/Storage/Disposal/Recycling Facility: False  
Generator of dangerous fuel waste: False  
Generator marketing to burner: False  
"Other marketers (i.e., blender, distributor, etc.)": False  
Utility boiler burner: False  
Industry boiler burner: False  
Industrial Furnace: False  
Smelter deferral: False  
Universal waste - batteries - generate: False  
Universal waste - thermostats - generate: False  
Universal waste - mercury - generate: False  
Universal waste - lamps - generate: False  
Universal waste - batteries - accumulate: False  
Universal waste - thermostats - accumulate: False  
Universal waste - mercury - accumulate: False  
Universal waste - lamps - accumulate: False  
Destination Facility for Universal Waste: False  
Off-specification used oil burner - utility boiler: False  
Off-specification used oil burner - industrial boiler: False  
Off-specification used oil burner - industrial furnace: False  
EPA ID: WAD988518239  
Facility Address 2: Transfer Facility  
TAX REG NBR: 602825156  
NAICS CD: 237990  
BUSINESS TYPE: Other Heavy & Civil Eng  
MAIL NAME: Pacific Pile & Marine LP  
MAIL ADDR LINE1: 582 S Riverside Dr  
MAIL CITY,ST,ZIP: Seattle, WA 98108  
MAIL COUNTRY: UNITED STATES  
LEGAL ORG NAME: Pacific Pile & Marine LP  
LEGAL ORG TYPE: Private  
LEGAL ADDR LINE1: 582 S Riverside Dr

Map ID  
Direction  
Distance  
Elevation

MAP FINDINGS

Site

Database(s)

EDR ID Number  
EPA ID Number

(Continued)

S107477377

LEGAL CITY,ST,ZIP: Seattle, WA 98108  
LEGAL COUNTRY: UNITED STATES  
LEGAL PHONE NBR: 206-331-3873  
LEGAL EFFECTIVE DATE: 06/01/2008  
LAND ORG NAME: Not reported  
LAND ORG TYPE: Private  
LAND PERSON NAME: Harald L Hurlen  
LAND ADDR LINE1: 21512 Miller Bay Rd  
LAND CITY,ST,ZIP: Poulsbo, WA 98370  
LAND COUNTRY: UNITED STATES  
LAND PHONE NBR: (239)281-6018  
OPERATOR ORG NAME: Pacific Pile & Marine LP  
OPERATOR ORG TYPE: Private  
OPERATOR ADDR LINE1: 582 S Riverside Dr  
OPERATOR CITY,ST,ZIP: Seattle, WA 98108  
OPERATOR COUNTRY: UNITED STATES  
OPERATOR PHONE NBR: 206-331-3873  
OPERATOR EFFECTIVE DATE: 06/01/2008  
SITE CONTACT NAME: Carrie Nolte  
SITE CONTACT ADDR LINE1: 582 S Riverside Dr  
SITE CONTACT ZIP: Seattle, WA 98108  
SITE CONTACT COUNTRY: UNITED STATES  
SITE CONTACT PHONE NBR: 206-331-3873  
SITE CONTACT EMAIL: carrien@pacificpile.com  
FORM CONTACT NAME: Carrie Nolte  
FORM CONTACT ADDR LINE1: 582 S Riverside Dr  
FORM CONTACT CITY,ST,ZIP: Seattle, WA 98108  
FORM CONTACT COUNTRY: UNITED STATES  
FORM CONTACT PHONE NBR: 206-331-3873  
FORM CONTACT EMAIL: carrien@pacificpile.com  
GEN STATUS CD: XQG  
MONTHLY GENERATION: False  
BATCH GENERATION: False  
ONE TIME GENERATION: False  
TRANSPORTS OWN WASTE: False  
TRANSPORTS OTHRS WASTE: False  
RECYCLER ONSITE: False  
TRANSFER FACILITY: True  
OTHER EXEMPTION: Not reported  
UW BATTERY GEN: False  
USED OIL TRANSPORTER: False  
USED OIL TRANSFER FACILITY: False  
USED OIL PROCESSOR: False  
USED OIL REREFINER: False  
USED OIL FUEL MRKTR DIRECTS SHPMNTS: False  
USED OIL FUEL MRKTR MEETS SPECS: False

SPILLS:

Facility ID: 637350  
Medium: SURFACE WATER-FRESH  
Material Desc: PETROLEUM - UNKNOWN  
Material Qty: Not reported  
Material Units: GALLON  
Date Received: 11/01/2012  
Contact Name: UNKNOWN

Facility ID: 427764

Map ID  
Direction  
Distance  
Elevation

MAP FINDINGS

Site

Database(s)

EDR ID Number  
EPA ID Number

(Continued)

S107477377

Medium: Not reported  
Material Desc: PETROLEUM - DIESEL FUEL  
Material Qty: 600  
Material Units: GALLON  
Date Received: 09/13/1997  
Contact Name: MCKELLAR, SCOTT

AK181 EMERALD SERVICES INC  
ESE 7343 E MARGINAL WAY S  
1/4-1/2 SEATTLE, WA  
0.363 mi.  
1917 ft. Site 2 of 3 in cluster AK

RCRA-SQG 1001490301  
PADS WAD058364647  
FINDS  
WA ALLSITES  
WA CSCSL NFA  
WA MANIFEST  
WA SPILLS  
WA NPDES

Relative:  
Lower

Actual:  
6 ft.

RCRA-SQG:  
Date form received by agency: 01/25/2012  
Facility name: EMERALD SERVICES INC  
Facility address: 7343 E MARGINAL WAY S  
SEATTLE, WA 98108  
EPA ID: WAD058364647  
Mailing address: 7343 E MARGINAL WAY SOUTH  
SEATTLE, WA 98108  
Contact: SHEILA SMITH  
Contact address: 7343 E MARGINAL WAY SOUTH  
SEATTLE, WA 98108  
Contact country: US  
Contact telephone: 206 8323204  
Contact email: SHEILAS@EMERALDNW.COM  
EPA Region: 10  
Land type: Private  
Classification: Non-Generator  
Description: Handler: Non-Generators do not presently generate hazardous waste

Owner/Operator Summary:

Owner/operator name: EMERALD SERVICES INC  
Owner/operator address: 7343 E MARGINAL WAY SOUTH  
SEATTLE, 98108  
Owner/operator country: US  
Owner/operator telephone: (206) 832-3000  
Legal status: Private  
Owner/Operator Type: Owner  
Owner/Op start date: 07/10/2003  
Owner/Op end date: Not reported  
Owner/operator name: RICK ANOSON  
Owner/operator address: 9010 E MARGINAL WAY S STE 200  
SEATTLE, WA 98108  
Owner/operator country: US  
Owner/operator telephone: Not reported  
Legal status: Private  
Owner/Operator Type: Operator  
Owner/Op start date: 07/10/2003  
Owner/Op end date: Not reported

Owner/operator name: EMERALD SERVICE E

Map ID  
Direction  
Distance  
Elevation

MAP FINDINGS

Site

Database(s)

EDR ID Number  
EPA ID Number

**EMERALD SERVICES INC (Continued)**

1001490301

Owner/operator address: 7343 E MARGINAL WAY SOUTH  
SEATTLE, WA 98108  
Owner/operator country: US  
Owner/operator telephone: (206)832-3000  
Legal status: Private  
Owner/Operator Type: Owner  
Owner/Op start date: 07/10/2003  
Owner/Op end date: Not reported

Owner/operator name: FRANK F  
Owner/operator address: 7343 E MARGINAL WAY SOUTH  
SEATTLE, WA 98108  
Owner/operator country: US  
Owner/operator telephone: (206)832-3025  
Legal status: Private  
Owner/Operator Type: Operator  
Owner/Op start date: 07/10/2003  
Owner/Op end date: Not reported

Owner/operator name: EMERALD SERVICES INC  
Owner/operator address: 9010 E MARGINAL WAY S STE 200  
SEATTLE, WA 98108  
Owner/operator country: US  
Owner/operator telephone: Not reported  
Legal status: Private  
Owner/Operator Type: Owner  
Owner/Op start date: 07/10/2003  
Owner/Op end date: Not reported

Owner/operator name: FRANK FLANEGAN  
Owner/operator address: 7343 E MARGINAL WAY SOUTH  
SEATTLE, 98108  
Owner/operator country: US  
Owner/operator telephone: (206)832-3025  
Legal status: Private  
Owner/Operator Type: Operator  
Owner/Op start date: 07/10/2003  
Owner/Op end date: Not reported

Handler Activities Summary:

U.S. importer of hazardous waste: No  
Mixed waste (haz. and radioactive): No  
Recycler of hazardous waste: No  
Transporter of hazardous waste: Yes  
Treater, storer or disposer of HW: No  
Underground injection activity: No  
On-site burner exemption: No  
Furnace exemption: No  
Used oil fuel burner: Yes  
Used oil processor: No  
User oil refiner: No  
Used oil fuel marketer to burner: Yes  
Used oil Specification marketer: Yes  
Used oil transfer facility: Yes  
Used oil transporter: Yes

Map ID  
Direction  
Distance  
Elevation

MAP FINDINGS

Site

Database(s)

EDR ID Number  
EPA ID Number

**EMERALD SERVICES INC (Continued)**

**1001490301**

Historical Generators:

Date form received by agency: 01/17/2011  
Facility name: EMERALD SERVICES INC  
Classification: Small Quantity Generator

Date form received by agency: 02/09/2010  
Facility name: EMERALD SERVICES INC  
Classification: Small Quantity Generator

Date form received by agency: 12/31/2007  
Facility name: EMERALD SERVICES INC  
Classification: Small Quantity Generator

Date form received by agency: 12/31/2005  
Facility name: EMERALD SERVICES INC  
Classification: Small Quantity Generator

Date form received by agency: 12/31/2003  
Facility name: EMERALD SERVICES INC  
Classification: Not a generator, verified

Date form received by agency: 03/01/2002  
Facility name: EMERALD SERVICES INC  
Site name: EMERALD SERVICES  
Classification: Large Quantity Generator

Hazardous Waste Summary:

Waste code: D001  
Waste name: IGNITABLE HAZARDOUS WASTES ARE THOSE WASTES WHICH HAVE A FLASHPOINT OF LESS THAN 140 DEGREES FAHRENHEIT AS DETERMINED BY A PENSKEY-MARTENS CLOSED CUP FLASH POINT TESTER. ANOTHER METHOD OF DETERMINING THE FLASH POINT OF A WASTE IS TO REVIEW THE MATERIAL SAFETY DATA SHEET, WHICH CAN BE OBTAINED FROM THE MANUFACTURER OR DISTRIBUTOR OF THE MATERIAL. LACQUER THINNER IS AN EXAMPLE OF A COMMONLY USED SOLVENT WHICH WOULD BE CONSIDERED AS IGNITABLE HAZARDOUS WASTE.

Waste code: D002  
Waste name: A WASTE WHICH HAS A PH OF LESS THAN 2 OR GREATER THAN 12.5 IS CONSIDERED TO BE A CORROSIVE HAZARDOUS WASTE. SODIUM HYDROXIDE, A CAUSTIC SOLUTION WITH A HIGH PH, IS OFTEN USED BY INDUSTRIES TO CLEAN OR DEGREASE PARTS. HYDROCHLORIC ACID, A SOLUTION WITH A LOW PH, IS USED BY MANY INDUSTRIES TO CLEAN METAL PARTS PRIOR TO PAINTING. WHEN THESE CAUSTIC OR ACID SOLUTIONS BECOME CONTAMINATED AND MUST BE DISPOSED, THE WASTE WOULD BE A CORROSIVE HAZARDOUS WASTE.

Waste code: D003  
Waste name: A MATERIAL IS CONSIDERED TO BE A REACTIVE HAZARDOUS WASTE IF IT IS NORMALLY UNSTABLE, REACTS VIOLENTLY WITH WATER, GENERATES TOXIC GASES WHEN EXPOSED TO WATER OR CORROSIVE MATERIALS, OR IF IT IS CAPABLE OF DETONATION OR EXPLOSION WHEN EXPOSED TO HEAT OR A FLAME. ONE EXAMPLE OF SUCH WASTE WOULD BY WASTE GUNPOWDER.

Waste code: D005  
Waste name: BARIUM

Waste code: D007



Map ID  
Direction  
Distance  
Elevation

MAP FINDINGS

Site

Database(s)

EDR ID Number  
EPA ID Number

**EMERALD SERVICES INC (Continued)**

**1001490301**

Waste name: CHROMIUM

Waste code: D008  
Waste name: LEAD

Waste code: D018  
Waste name: BENZENE

Waste code: D022  
Waste name: CHLOROFORM

Waste code: D035  
Waste name: METHYL ETHYL KETONE

Waste code: D038  
Waste name: PYRIDINE

Waste code: F002  
Waste name: THE FOLLOWING SPENT HALOGENATED SOLVENTS: TETRACHLOROETHYLENE, METHYLENE CHLORIDE, TRICHLOROETHYLENE, 1,1,1-TRICHLOROETHANE, CHLOROBENZENE, 1,1,2-TRICHLORO-1,2,2-TRIFLUOROETHANE, ORTHO-DICHLOROBENZENE, TRICHLOROFLUOROMETHANE, AND 1,1,2-TRICHLOROETHANE; ALL SPENT SOLVENT MIXTURES/BLENDS CONTAINING, BEFORE USE, A TOTAL OF TEN PERCENT OR MORE (BY VOLUME) OF ONE OR MORE OF THE ABOVE HALOGENATED SOLVENTS OR THOSE LISTED IN F001, F004, OR F005, AND STILL BOTTOMS FROM THE RECOVERY OF THESE SPENT SOLVENTS AND SPENT SOLVENT MIXTURES.

Waste code: F003  
Waste name: THE FOLLOWING SPENT NON-HALOGENATED SOLVENTS: XYLENE, ACETONE, ETHYL ACETATE, ETHYL BENZENE, ETHYL ETHER, METHYL ISOBUTYL KETONE, N-BUTYL ALCOHOL, CYCLOHEXANONE, AND METHANOL; ALL SPENT SOLVENT MIXTURES/BLENDS CONTAINING, BEFORE USE, ONLY THE ABOVE SPENT NON-HALOGENATED SOLVENTS; AND ALL SPENT SOLVENT MIXTURES/BLENDS CONTAINING, BEFORE USE, ONE OR MORE OF THE ABOVE NON-HALOGENATED SOLVENTS, AND, A TOTAL OF TEN PERCENT OR MORE (BY VOLUME) OF ONE OR MORE OF THOSE SOLVENTS LISTED IN F001, F002, F004, AND F005, AND STILL BOTTOMS FROM THE RECOVERY OF THESE SPENT SOLVENTS AND SPENT SOLVENT MIXTURES.

Waste code: F005  
Waste name: THE FOLLOWING SPENT NON-HALOGENATED SOLVENTS: TOLUENE, METHYL ETHYL KETONE, CARBON DISULFIDE, ISOBUTANOL, PYRIDINE, BENZENE, 2-ETHOXYETHANOL, AND 2-NITROPROPANE; ALL SPENT SOLVENT MIXTURES/BLENDS CONTAINING, BEFORE USE, A TOTAL OF TEN PERCENT OR MORE (BY VOLUME) OF ONE OR MORE OF THE ABOVE NON-HALOGENATED SOLVENTS OR THOSE SOLVENTS LISTED IN F001, F002, OR F004; AND STILL BOTTOMS FROM THE RECOVERY OF THESE SPENT SOLVENTS AND SPENT SOLVENT MIXTURES.

Waste code: P030  
Waste name: CYANIDES (SOLUBLE CYANIDE SALTS), NOT OTHERWISE SPECIFIED

Waste code: WT02  
Waste name: Washington State Dangerous Toxic Waste with a toxic constituents concentration greater than or equal to 0.001% and less than 1.0%, determined by biological testing methods or a book designation procedure.

Map ID  
Direction  
Distance  
Elevation

MAP FINDINGS

Site

Database(s)

EDR ID Number  
EPA ID Number

**EMERALD SERVICES INC (Continued)**

**1001490301**

Waste code: D001  
Waste name: IGNITABLE HAZARDOUS WASTES ARE THOSE WASTES WHICH HAVE A FLASHPOINT OF LESS THAN 140 DEGREES FAHRENHEIT AS DETERMINED BY A PENSKY-MARTENS CLOSED CUP FLASH POINT TESTER. ANOTHER METHOD OF DETERMINING THE FLASH POINT OF A WASTE IS TO REVIEW THE MATERIAL SAFETY DATA SHEET, WHICH CAN BE OBTAINED FROM THE MANUFACTURER OR DISTRIBUTOR OF THE MATERIAL. LACQUER THINNER IS AN EXAMPLE OF A COMMONLY USED SOLVENT WHICH WOULD BE CONSIDERED AS IGNITABLE HAZARDOUS WASTE.

Waste code: D007  
Waste name: CHROMIUM

Waste code: D008  
Waste name: LEAD

Waste code: D009  
Waste name: MERCURY

Waste code: D010  
Waste name: SELENIUM

Waste code: D018  
Waste name: BENZENE

Waste code: D022  
Waste name: CHLOROFORM

Waste code: D024  
Waste name: M-CRESOL

Waste code: D026  
Waste name: CRESOL

Waste code: D034  
Waste name: HEXACHLOROETHANE

Waste code: D035  
Waste name: METHYL ETHYL KETONE

Waste code: D038  
Waste name: PYRIDINE

Waste code: D039  
Waste name: TETRACHLOROETHYLENE

Waste code: D040  
Waste name: TRICHLOROETHYLENE

Waste code: F002  
Waste name: THE FOLLOWING SPENT HALOGENATED SOLVENTS: TETRACHLOROETHYLENE, METHYLENE CHLORIDE, TRICHLOROETHYLENE, 1,1,1-TRICHLOROETHANE, CHLOROBENZENE, 1,1,2-TRICHLORO-1,2,2-TRIFLUOROETHANE, ORTHO-DICHLOROBENZENE, TRICHLOROFLUOROMETHANE, AND 1,1,2-TRICHLOROETHANE; ALL SPENT SOLVENT MIXTURES/BLENDS CONTAINING, BEFORE USE, A TOTAL OF TEN PERCENT OR MORE (BY VOLUME) OF ONE OR MORE OF THE ABOVE HALOGENATED SOLVENTS OR THOSE LISTED IN F001, F004, OR F005, AND STILL BOTTOMS FROM THE RECOVERY OF THESE SPENT SOLVENTS AND

Map ID  
Direction  
Distance  
Elevation

MAP FINDINGS

Site

Database(s)

EDR ID Number  
EPA ID Number

EMERALD SERVICES INC (Continued)

1001490301

SPENT SOLVENT MIXTURES.

Waste code: F003  
Waste name: THE FOLLOWING SPENT NON-HALOGENATED SOLVENTS: XYLENE, ACETONE, ETHYL ACETATE, ETHYL BENZENE, ETHYL ETHER, METHYL ISOBUTYL KETONE, N-BUTYL ALCOHOL, CYCLOHEXANONE, AND METHANOL; ALL SPENT SOLVENT MIXTURES/BLENDS CONTAINING, BEFORE USE, ONLY THE ABOVE SPENT NON-HALOGENATED SOLVENTS; AND ALL SPENT SOLVENT MIXTURES/BLENDS CONTAINING, BEFORE USE, ONE OR MORE OF THE ABOVE NON-HALOGENATED SOLVENTS, AND, A TOTAL OF TEN PERCENT OR MORE (BY VOLUME) OF ONE OR MORE OF THOSE SOLVENTS LISTED IN F001, F002, F004, AND F005, AND STILL BOTTOMS FROM THE RECOVERY OF THESE SPENT SOLVENTS AND SPENT SOLVENT MIXTURES.

Waste code: F005  
Waste name: THE FOLLOWING SPENT NON-HALOGENATED SOLVENTS: TOLUENE, METHYL ETHYL KETONE, CARBON DISULFIDE, ISOBUTANOL, PYRIDINE, BENZENE, 2-ETHOXYETHANOL, AND 2-NITROPROPANE; ALL SPENT SOLVENT MIXTURES/BLENDS CONTAINING, BEFORE USE, A TOTAL OF TEN PERCENT OR MORE (BY VOLUME) OF ONE OR MORE OF THE ABOVE NON-HALOGENATED SOLVENTS OR THOSE SOLVENTS LISTED IN F001, F002, OR F004; AND STILL BOTTOMS FROM THE RECOVERY OF THESE SPENT SOLVENTS AND SPENT SOLVENT MIXTURES.

Waste code: F007  
Waste name: SPENT CYANIDE PLATING BATH SOLUTIONS FROM ELECTROPLATING OPERATIONS

Waste code: F009  
Waste name: SPENT STRIPPING AND CLEANING BATH SOLUTIONS FROM ELECTROPLATING OPERATIONS WHERE CYANIDES ARE USED IN THE PROCESS.

Waste code: U002  
Waste name: ACETONE (I)

Waste code: U006  
Waste name: ACETYL CHLORIDE (C,R,T)

Waste code: U019  
Waste name: BENZENE (I,T)

Waste code: U020  
Waste name: BENZENESULFONIC ACID CHLORIDE (C,R)

Waste code: U028  
Waste name: 1,2-BENZENEDICARBOXYLIC ACID, BIS(2-ETHYLHEXYL) ESTER

Waste code: U122  
Waste name: FORMALDEHYDE

Waste code: U123  
Waste name: FORMIC ACID (C,T)

Waste code: U125  
Waste name: 2-FURANCARBOXALDEHYDE (I)

Waste code: U131  
Waste name: ETHANE, HEXACHLORO-

Map ID  
Direction  
Distance  
Elevation

MAP FINDINGS

Site

Database(s)

EDR ID Number  
EPA ID Number

**EMERALD SERVICES INC (Continued)**

**1001490301**

Waste code:	U133
Waste name:	HYDRAZINE (R,T)
Waste code:	U134
Waste name:	HYDROFLUORIC ACID (C,T)
Waste code:	U138
Waste name:	METHANE, IODO-
Waste code:	U144
Waste name:	ACETIC ACID, LEAD(2+) SALT
Waste code:	U147
Waste name:	2,5-FURANDIONE
Waste code:	U149
Waste name:	MALONONITRILE
Waste code:	U154
Waste name:	METHANOL (I)
Waste code:	U162
Waste name:	METHYL METHACRYLATE (I,T)
Waste code:	U170
Waste name:	P-NITROPHENOL
Waste code:	U196
Waste name:	PYRIDINE
Waste code:	U200
Waste name:	RESERPINE
Waste code:	U228
Waste name:	ETHENE, TRICHLORO-
Waste code:	U236
Waste name:	2,7-NAPHTHALENEDISULFONIC ACID, 3,3'-[(3,3'-DIMETHYL[1,1'-BIPHENYL]-4,4'-DIYL)BIS(AZO)BIS[5-AMINO-4-HYDROXY]-, TETRASODIUM SALT

Facility Has Received Notices of Violations:

Regulation violated:	Not reported
Area of violation:	Transporters - General
Date violation determined:	10/12/2004
Date achieved compliance:	01/18/2005
Violation lead agency:	State
Enforcement action:	Not reported
Enforcement action date:	12/03/2004
Enf. disposition status:	Not reported
Enf. disp. status date:	Not reported
Enforcement lead agency:	State
Proposed penalty amount:	Not reported
Final penalty amount:	Not reported
Paid penalty amount:	Not reported
Regulation violated:	Not reported

Map ID  
Direction  
Distance  
Elevation

MAP FINDINGS

Site

Database(s)

EDR ID Number  
EPA ID Number

**EMERALD SERVICES INC (Continued)**

**1001490301**

Area of violation: Transporters - General  
Date violation determined: 10/12/2004  
Date achieved compliance: 01/18/2005  
Violation lead agency: State  
Enforcement action: Not reported  
Enforcement action date: 12/14/2004  
Enf. disposition status: Not reported  
Enf. disp. status date: Not reported  
Enforcement lead agency: State  
Proposed penalty amount: Not reported  
Final penalty amount: Not reported  
Paid penalty amount: Not reported

Regulation violated: SR - -200(1)(b) / -630(3)  
Area of violation: Generators - General  
Date violation determined: 01/29/2002  
Date achieved compliance: 04/01/2002  
Violation lead agency: State  
Enforcement action: WRITTEN INFORMAL  
Enforcement action date: 06/04/2002  
Enf. disposition status: Not reported  
Enf. disp. status date: Not reported  
Enforcement lead agency: State  
Proposed penalty amount: Not reported  
Final penalty amount: Not reported  
Paid penalty amount: Not reported

Evaluation Action Summary:

Evaluation date: 10/02/2012  
Evaluation: COMPLIANCE EVALUATION INSPECTION ON-SITE  
Area of violation: Not reported  
Date achieved compliance: Not reported  
Evaluation lead agency: EPA

Evaluation date: 07/13/2011  
Evaluation: NON-FINANCIAL RECORD REVIEW  
Area of violation: Not reported  
Date achieved compliance: Not reported  
Evaluation lead agency: EPA

Evaluation date: 12/10/2010  
Evaluation: NON-FINANCIAL RECORD REVIEW  
Area of violation: Not reported  
Date achieved compliance: Not reported  
Evaluation lead agency: State

Evaluation date: 10/13/2009  
Evaluation: COMPLIANCE EVALUATION INSPECTION ON-SITE  
Area of violation: Not reported  
Date achieved compliance: Not reported  
Evaluation lead agency: State

Evaluation date: 07/09/2009  
Evaluation: FOCUSED COMPLIANCE INSPECTION  
Area of violation: Not reported  
Date achieved compliance: Not reported  
Evaluation lead agency: State

Map ID  
Direction  
Distance  
Elevation

MAP FINDINGS

Site

Database(s)

EDR ID Number  
EPA ID Number

**EMERALD SERVICES INC (Continued)**

**1001490301**

Evaluation date: 02/01/2005  
Evaluation: NON-FINANCIAL RECORD REVIEW  
Area of violation: Not reported  
Date achieved compliance: Not reported  
Evaluation lead agency: State

Evaluation date: 10/12/2004  
Evaluation: NON-FINANCIAL RECORD REVIEW  
Area of violation: Transporters - General  
Date achieved compliance: 01/18/2005  
Evaluation lead agency: State

Evaluation date: 01/29/2002  
Evaluation: COMPLIANCE EVALUATION INSPECTION ON-SITE  
Area of violation: Generators - General  
Date achieved compliance: 04/01/2002  
Evaluation lead agency: State

Evaluation date: 03/13/2001  
Evaluation: COMPLIANCE EVALUATION INSPECTION ON-SITE  
Area of violation: Not reported  
Date achieved compliance: Not reported  
Evaluation lead agency: EPA

**PADS:**

EPAID: WAD058364647  
Facility name: EMERALD SERVICES, INC.  
Facility Address: 7343 EAST MARGINAL WAY SOUTH  
SEATTLE, WA 98108  
Facility country: US  
Generator: No  
Storer: No  
Transporter: Yes  
Disposer: No  
Research facility: No  
Smelter: No  
Facility owner name: EMERALD SERVICES, INC.  
Contact title: ENVIRONMENTAL COORDINATOR  
Contact name: SHEILA SMITH  
Contact tel: 206-832-3204  
Contact extension: Not reported  
Mailing address: 7343 EAST MARGINAL WAY SOUTH  
SEATTLE, WA 98108  
Mailing country: US  
Cert. title: VICE PRESIDENT  
Cert. name: JERRY BARTLETT  
Cert. date: 11/9/2000  
Date received: 2/1/2001

**FINDS:**

Registry ID: 110005323293

**Environmental Interest/Information System**

Washington Facility / Site Identification System (WA-FSIS) provides a means to query and display data maintained by the Washington Department of Ecology. This system contains key information for each

Map ID  
Direction  
Distance  
Elevation

MAP FINDINGS

Site

Database(s)

EDR ID Number  
EPA ID Number

**EMERALD SERVICES INC (Continued)**

**1001490301**

facility/site that is currently, or has been, of interest to the Air Quality, Dam Safety, Hazardous Waste, Toxics Cleanup, and Water Quality Programs.

US National Pollutant Discharge Elimination System (NPDES) module of the Compliance Information System (ICIS) tracks surface water permits issued under the Clean Water Act. Under NPDES, all facilities that discharge pollutants from any point source into waters of the United States are required to obtain a permit. The permit will likely contain limits on what can be discharged, impose monitoring and reporting requirements, and include other provisions to ensure that the discharge does not adversely affect water quality.

RCRAInfo is a national information system that supports the Resource Conservation and Recovery Act (RCRA) program through the tracking of events and activities related to facilities that generate, transport, and treat, store, or dispose of hazardous waste. RCRAInfo allows RCRA program staff to track the notification, permit, compliance, and corrective action activities required under RCRA.

**HAZARDOUS WASTE BIENNIAL REPORTER**

ICIS (Integrated Compliance Information System) is the Integrated Compliance Information System and provides a database that, when complete, will contain integrated Enforcement and Compliance information across most of EPA's programs. The vision for ICIS is to replace EPA's independent databases that contain Enforcement data with a single repository for that information. Currently, ICIS contains all Federal Administrative and Judicial enforcement actions. This information is maintained in ICIS by EPA in the Regional offices and its Headquarters. A future release of ICIS will replace the Permit Compliance System (PCS) which supports the NPDES and will integrate that information with Federal actions already in the system. ICIS also has the capability to track other activities occurring in the Region that support Compliance and Enforcement programs. These include; Incident Tracking, Compliance Assistance, and Compliance Monitoring.

**ALLSITES:**

Facility Id:	89553582
Latitude:	47.536422
Longitude:	-122.31795
Ecology Interest Type Code:	HWG
Facility ID:	89553582
Facility Company:	Emerald Services Inc
Interaction:	I
Interaction 1:	HWG
Interaction 2:	Hazardous Waste Generator
Ecology Program:	HAZWASTE
Program Data:	TURBOWASTE
Facility Alt.:	Not reported
Program ID:	WAD058364647
Date Interaction:	12/31/1995
Date Interaction 3:	12/31/1995
Facility ID:	89553582
Facility Company:	Emerald Services Inc

Map ID  
Direction  
Distance  
Elevation

MAP FINDINGS

Site

Database(s)

EDR ID Number  
EPA ID Number

**EMERALD SERVICES INC (Continued)**

**1001490301**

Interaction: A  
Interaction 1: HWG  
Interaction 2: Hazardous Waste Generator  
Ecology Program: HAZWASTE  
Program Data: TURBOWASTE  
Facility Alt.: Emerald Services Inc  
Program ID: WAD058364647  
Date Interaction: 12/01/1999  
Date Interaction 3: 12/01/1999

Facility ID: 89553582  
Facility Company: Emerald Services Inc  
Interaction: I  
Interaction 1: HWTRNSFR  
Interaction 2: Haz Waste Transfer Facility  
Ecology Program: HAZWASTE  
Program Data: TURBOWASTE  
Facility Alt.: Not reported  
Program ID: WAD058364647  
Date Interaction: 07/10/2003  
Date Interaction 3: 07/10/2003

Facility ID: 89553582  
Facility Company: Emerald Services Inc  
Interaction: A  
Interaction 1: HWTRNSFR  
Interaction 2: Haz Waste Transfer Facility  
Ecology Program: HAZWASTE  
Program Data: TURBOWASTE  
Facility Alt.: Emerald Services Inc  
Program ID: WAD058364647  
Date Interaction: 12/31/2005  
Date Interaction 3: 12/31/2005

Facility ID: 89553582  
Facility Company: Emerald Services Inc  
Interaction: A  
Interaction 1: INDUSTGP  
Interaction 2: Industrial SW GP  
Ecology Program: WATQUAL  
Program Data: PARIS  
Facility Alt.: EMERALD SERVICES INC  
Program ID: WAR002641  
Date Interaction: 04/30/1996  
Date Interaction 3: 04/30/1996

Facility ID: 89553582  
Facility Company: Emerald Services Inc  
Interaction: A  
Interaction 1: ENFORFNL  
Interaction 2: Enforcement Final  
Ecology Program: TOXICS  
Program Data: DMS  
Facility Alt.: Not reported  
Program ID: Not reported  
Date Interaction: 11/10/2009  
Date Interaction 3: 11/10/2009



Map ID  
Direction  
Distance  
Elevation

MAP FINDINGS

Site

Database(s)

EDR ID Number  
EPA ID Number

**EMERALD SERVICES INC (Continued)**

**1001490301**

Facility ID: 89553582  
Facility Company: Emerald Services Inc  
Interaction: A  
Interaction 1: ENFORFNL  
Interaction 2: Enforcement Final  
Ecology Program: TOXICS  
Program Data: DMS  
Facility Alt.: Not reported  
Program ID: Not reported  
Date Interaction: 11/10/2009  
Date Interaction 3: 11/10/2009

Facility ID: 89553582  
Facility Company: Emerald Services Inc  
Interaction: A  
Interaction 1: ENFORFNL  
Interaction 2: Enforcement Final  
Ecology Program: TOXICS  
Program Data: DMS  
Facility Alt.: Not reported  
Program ID: Not reported  
Date Interaction: 11/10/2009  
Date Interaction 3: 11/10/2009

Facility ID: 89553582  
Facility Company: Emerald Services Inc  
Interaction: A  
Interaction 1: ENFORFNL  
Interaction 2: Enforcement Final  
Ecology Program: TOXICS  
Program Data: DMS  
Facility Alt.: Not reported  
Program ID: Not reported  
Date Interaction: 11/10/2009  
Date Interaction 3: 11/10/2009

Facility ID: 89553582  
Facility Company: Emerald Services Inc  
Interaction: A  
Interaction 1: ENFORFNL  
Interaction 2: Enforcement Final  
Ecology Program: TOXICS  
Program Data: DMS  
Facility Alt.: Not reported  
Program ID: Not reported  
Date Interaction: 11/10/2009  
Date Interaction 3: 11/10/2009

Facility ID: 89553582  
Facility Company: Emerald Services Inc  
Interaction: A  
Interaction 1: ENFORFNL  
Interaction 2: Enforcement Final  
Ecology Program: TOXICS  
Program Data: DMS  
Facility Alt.: Not reported  
Program ID: Not reported

Map ID  
Direction  
Distance  
Elevation

MAP FINDINGS

Site

Database(s)

EDR ID Number  
EPA ID Number

**EMERALD SERVICES INC (Continued)**

**1001490301**

Date Interaction: 11/10/2009  
Date Interaction 3: 11/10/2009

Facility ID: 89553582  
Facility Company: Emerald Services Inc  
Interaction: A  
Interaction 1: ENFORFNL  
Interaction 2: Enforcement Final  
Ecology Program: TOXICS  
Program Data: DMS  
Facility Alt.: Not reported  
Program ID: Not reported  
Date Interaction: 11/10/2009  
Date Interaction 3: 11/10/2009

Facility ID: 89553582  
Facility Company: Emerald Services Inc  
Interaction: A  
Interaction 1: ENFORFNL  
Interaction 2: Enforcement Final  
Ecology Program: TOXICS  
Program Data: DMS  
Facility Alt.: Not reported  
Program ID: Not reported  
Date Interaction: 11/10/2009  
Date Interaction 3: 11/10/2009

Facility ID: 89553582  
Facility Company: Emerald Services Inc  
Interaction: A  
Interaction 1: ENFORFNL  
Interaction 2: Enforcement Final  
Ecology Program: TOXICS  
Program Data: DMS  
Facility Alt.: Not reported  
Program ID: Not reported  
Date Interaction: 11/10/2009  
Date Interaction 3: 11/10/2009

Facility ID: 89553582  
Facility Company: Emerald Services Inc  
Interaction: A  
Interaction 1: ENFORFNL  
Interaction 2: Enforcement Final  
Ecology Program: TOXICS  
Program Data: DMS  
Facility Alt.: Not reported  
Program ID: Not reported  
Date Interaction: 11/10/2009  
Date Interaction 3: 11/10/2009

Facility Id: 89553582  
Latitude: 47.536422  
Longitude: -122.31795  
Ecology Interest Type Code: INDUSTGP  
Facility ID: 89553582

Map ID  
Direction  
Distance  
Elevation

MAP FINDINGS

Site

Database(s)

EDR ID Number  
EPA ID Number

**EMERALD SERVICES INC (Continued)**

**1001490301**

Facility Company: Emerald Services Inc  
Interaction: I  
Interaction 1: HWG  
Interaction 2: Hazardous Waste Generator  
Ecology Program: HAZWASTE  
Program Data: TURBOWASTE  
Facility Alt.: Not reported  
Program ID: WAD058364647  
Date Interaction: 12/31/1995  
Date Interaction 3: 12/31/1995

Facility ID: 89553582  
Facility Company: Emerald Services Inc  
Interaction: A  
Interaction 1: HWG  
Interaction 2: Hazardous Waste Generator  
Ecology Program: HAZWASTE  
Program Data: TURBOWASTE  
Facility Alt.: Emerald Services Inc  
Program ID: WAD058364647  
Date Interaction: 12/01/1999  
Date Interaction 3: 12/01/1999

Facility ID: 89553582  
Facility Company: Emerald Services Inc  
Interaction: I  
Interaction 1: HWTRNSFR  
Interaction 2: Haz Waste Transfer Facility  
Ecology Program: HAZWASTE  
Program Data: TURBOWASTE  
Facility Alt.: Not reported  
Program ID: WAD058364647  
Date Interaction: 07/10/2003  
Date Interaction 3: 07/10/2003

Facility ID: 89553582  
Facility Company: Emerald Services Inc  
Interaction: A  
Interaction 1: HWTRNSFR  
Interaction 2: Haz Waste Transfer Facility  
Ecology Program: HAZWASTE  
Program Data: TURBOWASTE  
Facility Alt.: Emerald Services Inc  
Program ID: WAD058364647  
Date Interaction: 12/31/2005  
Date Interaction 3: 12/31/2005

Facility ID: 89553582  
Facility Company: Emerald Services Inc  
Interaction: A  
Interaction 1: INDUSTGP  
Interaction 2: Industrial SW GP  
Ecology Program: WATQUAL  
Program Data: PARIS  
Facility Alt.: EMERALD SERVICES INC  
Program ID: WAR002641  
Date Interaction: 04/30/1996

Map ID  
Direction  
Distance  
Elevation

MAP FINDINGS

Site

Database(s)

EDR ID Number  
EPA ID Number

**EMERALD SERVICES INC (Continued)**

**1001490301**

Date Interaction 3:	04/30/1996
Facility ID:	89553582
Facility Company:	Emerald Services Inc
Interaction:	A
Interaction 1:	ENFORFNL
Interaction 2:	Enforcement Final
Ecology Program:	TOXICS
Program Data:	DMS
Facility Alt.:	Not reported
Program ID:	Not reported
Date Interaction:	11/10/2009
Date Interaction 3:	11/10/2009
Facility ID:	89553582
Facility Company:	Emerald Services Inc
Interaction:	A
Interaction 1:	ENFORFNL
Interaction 2:	Enforcement Final
Ecology Program:	TOXICS
Program Data:	DMS
Facility Alt.:	Not reported
Program ID:	Not reported
Date Interaction:	11/10/2009
Date Interaction 3:	11/10/2009
Facility ID:	89553582
Facility Company:	Emerald Services Inc
Interaction:	A
Interaction 1:	ENFORFNL
Interaction 2:	Enforcement Final
Ecology Program:	TOXICS
Program Data:	DMS
Facility Alt.:	Not reported
Program ID:	Not reported
Date Interaction:	11/10/2009
Date Interaction 3:	11/10/2009
Facility ID:	89553582
Facility Company:	Emerald Services Inc
Interaction:	A
Interaction 1:	ENFORFNL
Interaction 2:	Enforcement Final
Ecology Program:	TOXICS
Program Data:	DMS

Map ID  
Direction  
Distance  
Elevation

MAP FINDINGS

Site

Database(s)

EDR ID Number  
EPA ID Number

**EMERALD SERVICES INC (Continued)**

**1001490301**

Facility Alt.:	Not reported
Program ID:	Not reported
Date Interaction:	11/10/2009
Date Interaction 3:	11/10/2009
Facility ID:	89553582
Facility Company:	Emerald Services Inc
Interaction:	A
Interaction 1:	ENFORFNL
Interaction 2:	Enforcement Final
Ecology Program:	TOXICS
Program Data:	DMS
Facility Alt.:	Not reported
Program ID:	Not reported
Date Interaction:	11/10/2009
Date Interaction 3:	11/10/2009
Facility ID:	89553582
Facility Company:	Emerald Services Inc
Interaction:	A
Interaction 1:	ENFORFNL
Interaction 2:	Enforcement Final
Ecology Program:	TOXICS
Program Data:	DMS
Facility Alt.:	Not reported
Program ID:	Not reported
Date Interaction:	11/10/2009
Date Interaction 3:	11/10/2009
Facility ID:	89553582
Facility Company:	Emerald Services Inc
Interaction:	A
Interaction 1:	ENFORFNL
Interaction 2:	Enforcement Final
Ecology Program:	TOXICS
Program Data:	DMS
Facility Alt.:	Not reported
Program ID:	Not reported
Date Interaction:	11/10/2009
Date Interaction 3:	11/10/2009
Facility ID:	89553582
Facility Company:	Emerald Services Inc
Interaction:	A
Interaction 1:	ENFORFNL

Map ID  
Direction  
Distance  
Elevation

MAP FINDINGS

Site

Database(s)

EDR ID Number  
EPA ID Number

**EMERALD SERVICES INC (Continued)**

**1001490301**

Interaction 2:	Enforcement Final
Ecology Program:	TOXICS
Program Data:	DMS
Facility Alt.:	Not reported
Program ID:	Not reported
Date Interaction:	11/10/2009
Date Interaction 3:	11/10/2009
Facility Id:	89553582
Latitude:	47.536422
Longitude:	-122.31795
Ecology Interest Type Code:	ENFORFNL
Facility ID:	89553582
Facility Company:	Emerald Services Inc
Interaction:	I
Interaction 1:	HWG
Interaction 2:	Hazardous Waste Generator
Ecology Program:	HAZWASTE
Program Data:	TURBOWASTE
Facility Alt.:	Not reported
Program ID:	WAD058364647
Date Interaction:	12/31/1995
Date Interaction 3:	12/31/1995
Facility ID:	89553582
Facility Company:	Emerald Services Inc
Interaction:	A
Interaction 1:	HWG
Interaction 2:	Hazardous Waste Generator
Ecology Program:	HAZWASTE
Program Data:	TURBOWASTE
Facility Alt.:	Emerald Services Inc
Program ID:	WAD058364647
Date Interaction:	12/01/1999
Date Interaction 3:	12/01/1999
Facility ID:	89553582
Facility Company:	Emerald Services Inc
Interaction:	I
Interaction 1:	HWTRNSFR
Interaction 2:	Haz Waste Transfer Facility
Ecology Program:	HAZWASTE
Program Data:	TURBOWASTE
Facility Alt.:	Not reported
Program ID:	WAD058364647
Date Interaction:	07/10/2003
Date Interaction 3:	07/10/2003
Facility ID:	89553582
Facility Company:	Emerald Services Inc
Interaction:	A
Interaction 1:	HWTRNSFR
Interaction 2:	Haz Waste Transfer Facility
Ecology Program:	HAZWASTE
Program Data:	TURBOWASTE
Facility Alt.:	Emerald Services Inc

Map ID  
Direction  
Distance  
Elevation

MAP FINDINGS

Site

Database(s)

EDR ID Number  
EPA ID Number

**EMERALD SERVICES INC (Continued)**

**1001490301**

Program ID:	WAD058364647
Date Interaction:	12/31/2005
Date Interaction 3:	12/31/2005
Facility ID:	89553582
Facility Company:	Emerald Services Inc
Interaction:	A
Interaction 1:	INDUSTGP
Interaction 2:	Industrial SW GP
Ecology Program:	WATQUAL
Program Data:	PARIS
Facility Alt.:	EMERALD SERVICES INC
Program ID:	WAR002641
Date Interaction:	04/30/1996
Date Interaction 3:	04/30/1996
Facility ID:	89553582
Facility Company:	Emerald Services Inc
Interaction:	A
Interaction 1:	ENFORFNL
Interaction 2:	Enforcement Final
Ecology Program:	TOXICS
Program Data:	DMS
Facility Alt.:	Not reported
Program ID:	Not reported
Date Interaction:	11/10/2009
Date Interaction 3:	11/10/2009
Facility ID:	89553582
Facility Company:	Emerald Services Inc
Interaction:	A
Interaction 1:	ENFORFNL
Interaction 2:	Enforcement Final
Ecology Program:	TOXICS
Program Data:	DMS
Facility Alt.:	Not reported
Program ID:	Not reported
Date Interaction:	11/10/2009
Date Interaction 3:	11/10/2009
Facility ID:	89553582
Facility Company:	Emerald Services Inc
Interaction:	A
Interaction 1:	ENFORFNL
Interaction 2:	Enforcement Final
Ecology Program:	TOXICS
Program Data:	DMS
Facility Alt.:	Not reported
Program ID:	Not reported
Date Interaction:	11/10/2009
Date Interaction 3:	11/10/2009
Facility ID:	89553582
Facility Company:	Emerald Services Inc
Interaction:	A
Interaction 1:	ENFORFNL
Interaction 2:	Enforcement Final

Map ID  
Direction  
Distance  
Elevation

MAP FINDINGS

Site

Database(s)

EDR ID Number  
EPA ID Number

**EMERALD SERVICES INC (Continued)**

**1001490301**

Ecology Program:	TOXICS
Program Data:	DMS
Facility Alt.:	Not reported
Program ID:	Not reported
Date Interaction:	11/10/2009
Date Interaction 3:	11/10/2009
Facility ID:	89553582
Facility Company:	Emerald Services Inc
Interaction:	A
Interaction 1:	ENFORFNL
Interaction 2:	Enforcement Final
Ecology Program:	TOXICS
Program Data:	DMS
Facility Alt.:	Not reported
Program ID:	Not reported
Date Interaction:	11/10/2009
Date Interaction 3:	11/10/2009
Facility ID:	89553582
Facility Company:	Emerald Services Inc
Interaction:	A
Interaction 1:	ENFORFNL
Interaction 2:	Enforcement Final
Ecology Program:	TOXICS
Program Data:	DMS
Facility Alt.:	Not reported
Program ID:	Not reported
Date Interaction:	11/10/2009
Date Interaction 3:	11/10/2009
Facility ID:	89553582
Facility Company:	Emerald Services Inc
Interaction:	A
Interaction 1:	ENFORFNL
Interaction 2:	Enforcement Final
Ecology Program:	TOXICS
Program Data:	DMS
Facility Alt.:	Not reported
Program ID:	Not reported
Date Interaction:	11/10/2009
Date Interaction 3:	11/10/2009
Facility ID:	89553582
Facility Company:	Emerald Services Inc



Map ID  
Direction  
Distance  
Elevation

MAP FINDINGS

Site

Database(s)

EDR ID Number  
EPA ID Number

**EMERALD SERVICES INC (Continued)**

**1001490301**

Interaction:	A
Interaction 1:	ENFORFNL
Interaction 2:	Enforcement Final
Ecology Program:	TOXICS
Program Data:	DMS
Facility Alt.:	Not reported
Program ID:	Not reported
Date Interaction:	11/10/2009
Date Interaction 3:	11/10/2009
Facility ID:	89553582
Facility Company:	Emerald Services Inc
Interaction:	A
Interaction 1:	ENFORFNL
Interaction 2:	Enforcement Final
Ecology Program:	TOXICS
Program Data:	DMS
Facility Alt.:	Not reported
Program ID:	Not reported
Date Interaction:	11/10/2009
Date Interaction 3:	11/10/2009
Facility Id:	89553582
Latitude:	47.536422
Longitude:	-122.31795
Ecology Interest Type Code:	HWTRNSFR
Facility ID:	89553582
Facility Company:	Emerald Services Inc
Interaction:	I
Interaction 1:	HWG
Interaction 2:	Hazardous Waste Generator
Ecology Program:	HAZWASTE
Program Data:	TURBOWASTE
Facility Alt.:	Not reported
Program ID:	WAD058364647
Date Interaction:	12/31/1995
Date Interaction 3:	12/31/1995
Facility ID:	89553582
Facility Company:	Emerald Services Inc
Interaction:	A
Interaction 1:	HWG
Interaction 2:	Hazardous Waste Generator
Ecology Program:	HAZWASTE
Program Data:	TURBOWASTE
Facility Alt.:	Emerald Services Inc
Program ID:	WAD058364647
Date Interaction:	12/01/1999
Date Interaction 3:	12/01/1999
Facility ID:	89553582
Facility Company:	Emerald Services Inc
Interaction:	I
Interaction 1:	HWTRNSFR
Interaction 2:	Haz Waste Transfer Facility
Ecology Program:	HAZWASTE

Map ID  
Direction  
Distance  
Elevation

MAP FINDINGS

Site

Database(s)

EDR ID Number  
EPA ID Number

**EMERALD SERVICES INC (Continued)**

**1001490301**

Program Data:	TURBOWASTE
Facility Alt.:	Not reported
Program ID:	WAD058364647
Date Interaction:	07/10/2003
Date Interaction 3:	07/10/2003
Facility ID:	89553582
Facility Company:	Emerald Services Inc
Interaction:	A
Interaction 1:	HWTRNSFR
Interaction 2:	Haz Waste Transfer Facility
Ecology Program:	HAZWASTE
Program Data:	TURBOWASTE
Facility Alt.:	Emerald Services Inc
Program ID:	WAD058364647
Date Interaction:	12/31/2005
Date Interaction 3:	12/31/2005
Facility ID:	89553582
Facility Company:	Emerald Services Inc
Interaction:	A
Interaction 1:	INDUSTGP
Interaction 2:	Industrial SW GP
Ecology Program:	WATQUAL
Program Data:	PARIS
Facility Alt.:	EMERALD SERVICES INC
Program ID:	WAR002641
Date Interaction:	04/30/1996
Date Interaction 3:	04/30/1996
Facility ID:	89553582
Facility Company:	Emerald Services Inc
Interaction:	A
Interaction 1:	ENFORFNL
Interaction 2:	Enforcement Final
Ecology Program:	TOXICS
Program Data:	DMS
Facility Alt.:	Not reported
Program ID:	Not reported
Date Interaction:	11/10/2009
Date Interaction 3:	11/10/2009
Facility ID:	89553582
Facility Company:	Emerald Services Inc
Interaction:	A
Interaction 1:	ENFORFNL
Interaction 2:	Enforcement Final
Ecology Program:	TOXICS
Program Data:	DMS
Facility Alt.:	Not reported
Program ID:	Not reported
Date Interaction:	11/10/2009
Date Interaction 3:	11/10/2009
Facility ID:	89553582
Facility Company:	Emerald Services Inc
Interaction:	A

Map ID  
Direction  
Distance  
Elevation

MAP FINDINGS

Site

Database(s)

EDR ID Number  
EPA ID Number

**EMERALD SERVICES INC (Continued)**

**1001490301**

Interaction 1: ENFORFNL  
Interaction 2: Enforcement Final  
Ecology Program: TOXICS  
Program Data: DMS  
Facility Alt.: Not reported  
Program ID: Not reported  
Date Interaction: 11/10/2009  
Date Interaction 3: 11/10/2009

Facility ID: 89553582  
Facility Company: Emerald Services Inc  
Interaction: A  
Interaction 1: ENFORFNL  
Interaction 2: Enforcement Final  
Ecology Program: TOXICS  
Program Data: DMS  
Facility Alt.: Not reported  
Program ID: Not reported  
Date Interaction: 11/10/2009  
Date Interaction 3: 11/10/2009

Facility ID: 89553582  
Facility Company: Emerald Services Inc  
Interaction: A  
Interaction 1: ENFORFNL  
Interaction 2: Enforcement Final  
Ecology Program: TOXICS  
Program Data: DMS  
Facility Alt.: Not reported  
Program ID: Not reported  
Date Interaction: 11/10/2009  
Date Interaction 3: 11/10/2009

Facility ID: 89553582  
Facility Company: Emerald Services Inc  
Interaction: A  
Interaction 1: ENFORFNL  
Interaction 2: Enforcement Final  
Ecology Program: TOXICS  
Program Data: DMS  
Facility Alt.: Not reported  
Program ID: Not reported  
Date Interaction: 11/10/2009  
Date Interaction 3: 11/10/2009

Facility ID: 89553582  
Facility Company: Emerald Services Inc  
Interaction: A  
Interaction 1: ENFORFNL  
Interaction 2: Enforcement Final  
Ecology Program: TOXICS  
Program Data: DMS  
Facility Alt.: Not reported  
Program ID: Not reported  
Date Interaction: 11/10/2009  
Date Interaction 3: 11/10/2009

Map ID  
Direction  
Distance  
Elevation

MAP FINDINGS

Site

Database(s)

EDR ID Number  
EPA ID Number

**EMERALD SERVICES INC (Continued)**

**1001490301**

Facility ID:	89553582
Facility Company:	Emerald Services Inc
Interaction:	A
Interaction 1:	ENFORFNL
Interaction 2:	Enforcement Final
Ecology Program:	TOXICS
Program Data:	DMS
Facility Alt.:	Not reported
Program ID:	Not reported
Date Interaction:	11/10/2009
Date Interaction 3:	11/10/2009
Facility ID:	89553582
Facility Company:	Emerald Services Inc
Interaction:	A
Interaction 1:	ENFORFNL
Interaction 2:	Enforcement Final
Ecology Program:	TOXICS
Program Data:	DMS
Facility Alt.:	Not reported
Program ID:	Not reported
Date Interaction:	11/10/2009
Date Interaction 3:	11/10/2009
Facility ID:	89553582
Facility Company:	Emerald Services Inc
Interaction:	A
Interaction 1:	ENFORFNL
Interaction 2:	Enforcement Final
Ecology Program:	TOXICS
Program Data:	DMS
Facility Alt.:	Not reported
Program ID:	Not reported
Date Interaction:	11/10/2009
Date Interaction 3:	11/10/2009
Facility Id:	74836763
Latitude:	47.536944
Longitude:	-122.31752
Ecology Interest Type Code:	HWOTHER
Facility ID:	74836763
Facility Company:	Le Tracon Enviromental Inc
Interaction:	I
Interaction 1:	HWG
Interaction 2:	Hazardous Waste Generator
Ecology Program:	HAZWASTE
Program Data:	TURBOWASTE
Facility Alt.:	Not reported
Program ID:	WAD980723324
Date Interaction:	12/07/1982
Date Interaction 3:	12/07/1982
Facility ID:	74836763
Facility Company:	Le Tracon Enviromental Inc
Interaction:	I
Interaction 1:	HWOTHER

Map ID  
Direction  
Distance  
Elevation

MAP FINDINGS

Site

Database(s)

EDR ID Number  
EPA ID Number

**EMERALD SERVICES INC (Continued)**

**1001490301**

Interaction 2: Haz Waste Management Activity  
Ecology Program: HAZWASTE  
Program Data: TURBOWASTE  
Facility Alt.: Not reported  
Program ID: WAD980723324  
Date Interaction: 12/31/2003  
Date Interaction 3: 12/31/2003

Facility Id: 2462  
Latitude: 47.536422  
Longitude: -122.31795  
Ecology Interest Type Code: UST  
Facility ID: 2462  
Facility Company: EVERGREEN MARINE LEASING PARCEL E  
Interaction: I  
Interaction 1: LUST  
Interaction 2: LUST Facility  
Ecology Program: TOXICS  
Program Data: ISIS  
Facility Alt.: Not reported  
Program ID: 6485  
Date Interaction: 08/29/1990  
Date Interaction 3: 08/29/1990

Facility ID: 2462  
Facility Company: EVERGREEN MARINE LEASING PARCEL E  
Interaction: A  
Interaction 1: UST  
Interaction 2: Underground Storage Tank  
Ecology Program: TOXICS  
Program Data: ISIS  
Facility Alt.: Not reported  
Program ID: 6485  
Date Interaction: 03/20/2000  
Date Interaction 3: 03/20/2000

Facility ID: 2462  
Facility Company: EVERGREEN MARINE LEASING PARCEL E  
Interaction: I  
Interaction 1: IRAP  
Interaction 2: Independent Remedial Actn Prg  
Ecology Program: TOXICS  
Program Data: ISIS  
Facility Alt.: EVERGREEN MARINE LEASING PARCEL E  
Program ID: Not reported  
Date Interaction: 01/01/1900  
Date Interaction 3: 01/01/1900

Facility/Site Interaction T: 4519  
Geographic Location Identifier (Alias Facid): 2462  
Interaction (Aka Env Int) Type Code: LUST  
Interaction (Aka Env Int) Description: LUST Facility  
Interaction Status: I  
Federal Program Identifier: 6485  
Interaction Start Date: 08/29/1990  
Interaction End Date: 05/06/1998

Map ID  
Direction  
Distance  
Elevation

MAP FINDINGS

Site

Database(s)

EDR ID Number  
EPA ID Number

**EMERALD SERVICES INC (Continued)**

**1001490301**

prgm_facil:	Not reported
cur_sys_pr:	TOXICS
cur_sys_nm:	ISIS
Facility/Site Interaction T:	4520
Geographic Location Identifier (Alias Facid):	2462
Interaction (Aka Env Int) Type Code:	UST
Interaction (Aka Env Int) Description:	Underground Storage Tank
Interaction Status:	A
Federal Program Identifier:	6485
Interaction Start Date:	03/20/2000
Interaction End Date:	Not reported
prgm_facil:	Not reported
cur_sys_pr:	TOXICS
cur_sys_nm:	ISIS
Facility/Site Interaction T:	4521
Geographic Location Identifier (Alias Facid):	2462
Interaction (Aka Env Int) Type Code:	IRAP
Interaction (Aka Env Int) Description:	Independent Remedial Actn Prg
Interaction Status:	I
Federal Program Identifier:	Not reported
Interaction Start Date:	01/01/1900
Interaction End Date:	09/28/1998
prgm_facil:	EVERGREEN MARINE LEASING PARCEL E
cur_sys_pr:	TOXICS
cur_sys_nm:	ISIS
Facility Id:	2462
Latitude:	47.536422
Longitude:	-122.31795
Ecology Interest Type Code:	IRAP
Facility ID:	2462
Facility Company:	EVERGREEN MARINE LEASING PARCEL E
Interaction:	I
Interaction 1:	LUST
Interaction 2:	LUST Facility
Ecology Program:	TOXICS
Program Data:	ISIS
Facility Alt.:	Not reported
Program ID:	6485
Date Interaction:	08/29/1990
Date Interaction 3:	08/29/1990
Facility ID:	2462
Facility Company:	EVERGREEN MARINE LEASING PARCEL E
Interaction:	A
Interaction 1:	UST
Interaction 2:	Underground Storage Tank
Ecology Program:	TOXICS
Program Data:	ISIS
Facility Alt.:	Not reported
Program ID:	6485
Date Interaction:	03/20/2000
Date Interaction 3:	03/20/2000

Map ID  
Direction  
Distance  
Elevation

MAP FINDINGS

Site

Database(s)

EDR ID Number  
EPA ID Number

**EMERALD SERVICES INC (Continued)**

**1001490301**

Facility ID: 2462  
Facility Company: EVERGREEN MARINE LEASING PARCEL E  
Interaction: I  
Interaction 1: IRAP  
Interaction 2: Independent Remedial Actn Prg  
Ecology Program: TOXICS  
Program Data: ISIS  
Facility Alt.: EVERGREEN MARINE LEASING PARCEL E  
Program ID: Not reported  
Date Interaction: 01/01/1900  
Date Interaction 3: 01/01/1900

Facility/Site Interaction T: 4519  
Geographic Location Identifier (Alias Facid): 2462  
Interaction (Aka Env Int) Type Code: LUST  
Interaction (Aka Env Int) Description: LUST Facility  
Interaction Status: I  
Federal Program Identifier: 6485  
Interaction Start Date: 08/29/1990  
Interaction End Date: 05/06/1998  
prgm\_facil: Not reported  
cur\_sys\_pr: TOXICS  
cur\_sys\_nm: ISIS

Facility/Site Interaction T: 4520  
Geographic Location Identifier (Alias Facid): 2462  
Interaction (Aka Env Int) Type Code: UST  
Interaction (Aka Env Int) Description: Underground Storage Tank  
Interaction Status: A  
Federal Program Identifier: 6485  
Interaction Start Date: 03/20/2000  
Interaction End Date: Not reported  
prgm\_facil: Not reported  
cur\_sys\_pr: TOXICS  
cur\_sys\_nm: ISIS

Facility/Site Interaction T: 4521  
Geographic Location Identifier (Alias Facid): 2462  
Interaction (Aka Env Int) Type Code: IRAP  
Interaction (Aka Env Int) Description: Independent Remedial Actn Prg  
Interaction Status: I  
Federal Program Identifier: Not reported  
Interaction Start Date: 01/01/1900  
Interaction End Date: 09/28/1998  
prgm\_facil: EVERGRM MARINE LEASING PARCEL E  
cur\_sys\_pr: TOXICS  
cur\_sys\_nm: ISIS

Facility Id: 2462  
Latitude: 47.536422  
Longitude: -122.31795  
Ecology Interest Type Code: LUST  
Facility ID: 2462  
Facility Company: EVERGREEN MARINE LEASING PARCEL E  
Interaction: I  
Interaction 1: LUST

Map ID  
 Direction  
 Distance  
 Elevation

MAP FINDINGS

Site

Database(s)

EDR ID Number  
 EPA ID Number

**EMERALD SERVICES INC (Continued)**

**1001490301**

Interaction 2:	LUST Facility
Ecology Program:	TOXICS
Program Data:	ISIS
Facility Alt.:	Not reported
Program ID:	6485
Date Interaction:	08/29/1990
Date Interaction 3:	08/29/1990
Facility ID:	2462
Facility Company:	EVERGREEN MARINE LEASING PARCEL E
Interaction:	A
Interaction 1:	UST
Interaction 2:	Underground Storage Tank
Ecology Program:	TOXICS
Program Data:	ISIS
Facility Alt.:	Not reported
Program ID:	6485
Date Interaction:	03/20/2000
Date Interaction 3:	03/20/2000
Facility ID:	2462
Facility Company:	EVERGREEN MARINE LEASING PARCEL E
Interaction:	I
Interaction 1:	IRAP
Interaction 2:	Independent Remedial Actn Prg
Ecology Program:	TOXICS
Program Data:	ISIS
Facility Alt.:	EVERGREEN MARINE LEASING PARCEL E
Program ID:	Not reported
Date Interaction:	01/01/1900
Date Interaction 3:	01/01/1900
Facility/Site Interaction T:	4519
Geographic Location Identifier (Alias Facid):	2462
Interaction (Aka Env Int) Type Code:	LUST
Interaction (Aka Env Int) Description:	LUST Facility
Interaction Status:	I
Federal Program Identifier:	6485
Interaction Start Date:	08/29/1990
Interaction End Date:	05/06/1998
prgm_facil:	Not reported
cur_sys_pr:	TOXICS
cur_sys_nm:	ISIS
Facility/Site Interaction T:	4520
Geographic Location Identifier (Alias Facid):	2462
Interaction (Aka Env Int) Type Code:	UST
Interaction (Aka Env Int) Description:	Underground Storage Tank
Interaction Status:	A
Federal Program Identifier:	6485
Interaction Start Date:	03/20/2000
Interaction End Date:	Not reported
prgm_facil:	Not reported
cur_sys_pr:	TOXICS
cur_sys_nm:	ISIS
Facility/Site Interaction T:	4521



Map ID  
Direction  
Distance  
Elevation

MAP FINDINGS

Site

Database(s)

EDR ID Number  
EPA ID Number

**EMERALD SERVICES INC (Continued)**

**1001490301**

Geographic Location Identifier (Alias Facid): 2462  
Interaction (Aka Env Int) Type Code: IRAP  
Interaction (Aka Env Int) Description: Independent Remedial Actn Prg  
Interaction Status: I  
Federal Program Identifier: Not reported  
Interaction Start Date: 01/01/1900  
Interaction End Date: 09/28/1998  
prgm\_facil: EVERGREEN MARINE LEASING PARCEL E  
cur\_sys\_pr: TOXICS  
cur\_sys\_nm: ISIS

Facility Id: 74836763  
Latitude: 47.536944  
Longitude: -122.31752  
Ecology Interest Type Code: HWG  
Facility ID: 74836763  
Facility Company: Le Tracon Enviromental Inc  
Interaction: I  
Interaction 1: HWG  
Interaction 2: Hazardous Waste Generator  
Ecology Program: HAZWASTE  
Program Data: TURBOWASTE  
Facility Alt.: Not reported  
Program ID: WAD980723324  
Date Interaction: 12/07/1982  
Date Interaction 3: 12/07/1982

Facility ID: 74836763  
Facility Company: Le Tracon Enviromental Inc  
Interaction: I  
Interaction 1: HWOTHER  
Interaction 2: Haz Waste Management Activity  
Ecology Program: HAZWASTE  
Program Data: TURBOWASTE  
Facility Alt.: Not reported  
Program ID: WAD980723324  
Date Interaction: 12/31/2003  
Date Interaction 3: 12/31/2003

CSCSL NFA:  
Facility/Site Id: 2462  
CS Id: 5109  
NFA Date: 10/21/1997  
Rank: Not reported  
VCP: No  
Latitude: 47.536422000000002  
Longitude: -122.31795

WA MANIFEST:  
Facility Site ID Number: 89553582  
SWC Desc: WT02  
FWC Desc: D001,D002,D003,D005,D007,D008,D009,D011,D018,D021,D022,D035,D038,F002,  
003,P030  
Form Comm: Not reported

Map ID  
Direction  
Distance  
Elevation

MAP FINDINGS

Site

Database(s)

EDR ID Number  
EPA ID Number

**EMERALD SERVICES INC (Continued)**

**1001490301**

Data Year: 2011  
Permit by Rule: False  
Treatment by Generator: False  
Mixed radioactive waste: False  
Importer of hazardous waste: False  
Immediate recycler: False  
Treatment/Storage/Disposal/Recycling Facility: False  
Generator of dangerous fuel waste: False  
Generator marketing to burner: False  
"Other marketers (i.e., blender, distributor, etc.)": False  
Utility boiler burner: False  
Industry boiler burner: False  
Industrial Furnace: False  
Smelter defferal: False  
Universal waste - batteries - generate: False  
Universal waste - thermostats - generate: False  
Universal waste - mercury - generate: False  
Universal waste - lamps - generate: False  
Universal waste - batteries - accumulate: False  
Universal waste - thermostats - accumulate: False  
Universal waste - mercury - accumulate: False  
Universal waste - lamps - accumulate: False  
Destination Facility for Universal Waste: False  
Off-specification used oil burner - utility boiler: False  
Off-specification used oil burner - industrial boiler: False  
Off-specification used oil burner - industrial furnace: False  
EPA ID: WAD058364647  
Facility Address 2: Not reported  
TAX REG NBR: 601434423  
NAICS CD: 562112  
BUSINESS TYPE: Not reported  
MAIL NAME: Emerald Services Inc  
MAIL ADDR LINE1: 7343 E MARGINAL WAY SOUTH  
MAIL CITY,ST,ZIP: SEATTLE, WA 98108  
MAIL COUNTRY: UNITED STATES  
LEGAL ORG NAME: Emerald Services Inc  
LEGAL ORG TYPE: Private  
LEGAL ADDR LINE1: 7343 E MARGINAL WAY SOUTH  
LEGAL CITY,ST,ZIP: SEATTLE, WA 98108  
LEGAL COUNTRY: UNITED STATES  
LEGAL PHONE NBR: (206) 832-3000  
LEGAL EFFECTIVE DATE: 07/10/2003  
LAND ORG NAME: First Avenue South Properties  
LAND ORG TYPE: Private  
LAND PERSON NAME: Not reported  
LAND ADDR LINE1: 7343 E MARGINAL WAY SOUTH  
LAND CITY,ST,ZIP: SEATTLE, WA 98108  
LAND COUNTRY: UNITED STATES  
LAND PHONE NBR: (206)832-3000  
OPERATOR ORG NAME: Not reported  
OPERATOR ORG TYPE: Private  
OPERATOR ADDR LINE1: 7343 E MARGINAL WAY SOUTH  
OPERATOR CITY,ST,ZIP: SEATTLE, WA 98108  
OPERATOR COUNTRY: UNITED STATES  
OPERATOR PHONE NBR: (206)832-3025  
OPERATOR EFFECTIVE DATE: 07/10/2003  
SITE CONTACT NAME: SHEILA SMITH

Map ID  
Direction  
Distance  
Elevation

MAP FINDINGS

Site

Database(s)

EDR ID Number  
EPA ID Number

**EMERALD SERVICES INC (Continued)**

**1001490301**

SITE CONTACT ADDR LINE1: 7343 E MARGINAL WAY SOUTH  
SITE CONTACT ZIP: SEATTLE, WA 98108-3513  
SITE CONTACT COUNTRY: UNITED STATES  
SITE CONTACT PHONE NBR: (206) 832-3204  
SITE CONTACT EMAIL: sheilas@emeraldncw.com  
FORM CONTACT NAME: MICHELLE LACKMAN  
FORM CONTACT ADDR LINE1: 7343 E MARGINAL WAY SOUTH  
FORM CONTACT CITY,ST,ZIP: SEATTLE, WA 98108  
FORM CONTACT COUNTRY: UNITED STATES  
FORM CONTACT PHONE NBR: (206)832-3209  
FORM CONTACT EMAIL: michellel@emeraldncw.com  
GEN STATUS CD: MQG  
MONTHLY GENERATION: False  
BATCH GENERATION: True  
ONE TIME GENERATION: False  
TRANSPORTS OWN WASTE: True  
TRANSPORTS OTHRS WASTE: True  
RECYCLER ONSITE: False  
TRANSFER FACILITY: True  
OTHER EXEMPTION: Not reported  
UW BATTERY GEN: False  
USED OIL TRANSPORTER: True  
USED OIL TRANSFER FACILITY: True  
USED OIL PROCESSOR: False  
USED OIL REREFINER: False  
USED OIL FUEL MRKTR DIRECTS SHPMNTS: True  
USED OIL FUEL MRKTR MEETS SPECS: True

Facility Site ID Number: 89553582  
SWC Desc: Not reported  
FWC Desc: D001, D018, D002D001D018D002  
Form Comm: Not reported  
Data Year: Not reported  
Permit by Rule: FALSE  
Treatment by Generator: FALSE  
Mixed radioactive waste: FALSE  
Importer of hazardous waste: FALSE  
Immediate recycler: FALSE  
Treatment/Storage/Disposal/Recycling Facility: FALSE  
Generator of dangerous fuel waste: FALSE  
Generator marketing to burner: FALSE  
"Other marketers (i.e., blender, distributor, etc.)": FALSE  
Utility boiler burner: FALSE  
Industry boiler burner: FALSE  
Industrial Furnace: FALSE  
Smelter deferral: FALSE  
Universal waste - batteries - generate: FALSE  
Universal waste - thermostats - generate: FALSE  
Universal waste - mercury - generate: FALSE  
Universal waste - lamps - generate: FALSE  
Universal waste - batteries - accumulate: FALSE  
Universal waste - thermostats - accumulate: FALSE  
Universal waste - mercury - accumulate: FALSE  
Universal waste - lamps - accumulate: FALSE  
Destination Facility for Universal Waste: FALSE  
Off-specification used oil burner - utility boiler: FALSE  
Off-specification used oil burner - industrial boiler: FALSE

Map ID  
Direction  
Distance  
Elevation

MAP FINDINGS

Site

Database(s)

EDR ID Number  
EPA ID Number

**EMERALD SERVICES INC (Continued)**

**1001490301**

Off-specification used oil burner - industrial furnace: FALSE  
EPA ID: WAD058364647  
Facility Address 2: Not reported  
TAX REG NBR: 601434423  
NAICS CD: 56299  
BUSINESS TYPE: Not reported  
MAIL NAME: Emerald Services Inc  
MAIL ADDR LINE1: 9010 E MARGINAL WAY S  
MAIL ADDR LINE2: STE 200  
MAIL CITY,ST,ZIP: SEATTLE, WA 98108  
MAIL COUNTRY: UNITED STATES  
LEGAL ORG NAME: Emerald Services Inc  
LEGAL ORG TYPE: Private  
LEGAL ADDR LINE1: 9010 E MARGINAL WAY S  
LEGAL ADDR LINE2: STE 200  
LEGAL CITY,ST,ZIP: SEATTLE, WA 98108  
LEGAL COUNTRY: UNITED STATES  
LEGAL PHONE NBR: 206832-3000  
LEGAL EFFECTIVE DATE: 07/10/2003  
LAND ORG NAME: First Avenue South Properties  
LAND ORG TYPE: Private  
LAND PERSON NAME: Not reported  
LAND ADDR LINE1: 9010 E MARGINAL WAY S  
LAND ADDR LINE2: STE 200  
LAND CITY,ST,ZIP: SEATTLE, WA 98108  
LAND COUNTRY: UNITED STATES  
LAND PHONE NBR: (206)832-3000  
OPERATOR ORG NAME: Not reported  
OPERATOR ORG TYPE: Private  
OPERATOR ADDR LINE1: 9010 E MARGINAL WAY S  
OPERATOR ADDR LINE2: STE 200  
OPERATOR CITY,ST,ZIP: SEATTLE, WA 98108  
OPERATOR COUNTRY: UNITED STATES  
OPERATOR PHONE NBR: (206)832-3007  
OPERATOR EFFECTIVE DATE: 07/10/2003  
SITE CONTACT NAME: FRANK FRANEGAN  
SITE CONTACT ADDR LINE1: 9010 E Marginal Way S  
SITE CONTACT ADDR LINE2: Ste 200  
SITE CONTACT ZIP: SEATTLE, WA 98108-3513  
SITE CONTACT COUNTRY: UNITED STATES  
SITE CONTACT PHONE NBR: (206)832-3007  
SITE CONTACT EMAIL: ricka@emeraldnw.com  
FORM CONTACT NAME: MICHELLE LACKMAN  
FORM CONTACT ADDR LINE1: 9010 E MARGINAL WAY S  
FORM CONTACT ADDR LINE2: STE 200  
FORM CONTACT CITY,ST,ZIP: SEATTLE, WA 98108  
FORM CONTACT COUNTRY: UNITED STATES  
FORM CONTACT PHONE NBR: (206)832-3209  
FORM CONTACT EMAIL: michellel@emeraldnw.com  
GEN STATUS CD: SQG  
MONTHLY GENERATION: FALSE  
BATCH GENERATION: TRUE  
ONE TIME GENERATION: FALSE  
TRANSPORTS OWN WASTE: TRUE  
TRANSPORTS OTHRS WASTE: TRUE  
RECYCLER ONSITE: FALSE  
TRANSFER FACILITY: TRUE

Map ID  
Direction  
Distance  
Elevation

MAP FINDINGS

Site

Database(s)

EDR ID Number  
EPA ID Number

**EMERALD SERVICES INC (Continued)**

**1001490301**

OTHER EXEMPTION: Not reported  
UW BATTERY GEN: FALSE  
USED OIL TRANSPORTER: FALSE  
USED OIL TRANSFER FACILITY: FALSE  
USED OIL PROCESSOR: FALSE  
USED OIL REREFINER: FALSE  
USED OIL FUEL MRKTR DIRECTS SHPMNTS: FALSE  
USED OIL FUEL MRKTR MEETS SPECS: FALSE

Facility Site ID Number: 89553582  
SWC Desc: Not reported  
FWC Desc: D001,D035,F003,F005,D018,D039,D002  
Form Comm: Not reported  
Data Year: 2009  
Permit by Rule: False  
Treatment by Generator: False  
Mixed radioactive waste: False  
Importer of hazardous waste: False  
Immediate recycler: False  
Treatment/Storage/Disposal/Recycling Facility: False  
Generator of dangerous fuel waste: False  
Generator marketing to burner: False  
"Other marketers (i.e., blender, distributor, etc.)": False  
Utility boiler burner: False  
Industry boiler burner: False  
Industrial Furnace: False  
Smelter deferral: False  
Universal waste - batteries - generate: False  
Universal waste - thermostats - generate: False  
Universal waste - mercury - generate: False  
Universal waste - lamps - generate: False  
Universal waste - batteries - accumulate: False  
Universal waste - thermostats - accumulate: False  
Universal waste - mercury - accumulate: False  
Universal waste - lamps - accumulate: False  
Destination Facility for Universal Waste: False  
Off-specification used oil burner - utility boiler: False  
Off-specification used oil burner - industrial boiler: False  
Off-specification used oil burner - industrial furnace: False  
EPA ID: WAD058364647  
Facility Address 2: Not reported  
TAX REG NBR: 601434423  
NAICS CD: 562112  
BUSINESS TYPE: Not reported  
MAIL NAME: Emerald Services Inc  
MAIL ADDR LINE1: 7343 E MARGINAL WAY SOUTH  
MAIL CITY,ST,ZIP: SEATTLE, WA 98108  
MAIL COUNTRY: UNITED STATES  
LEGAL ORG NAME: Emerald Services Inc  
LEGAL ORG TYPE: Private  
LEGAL ADDR LINE1: 7343 E MARGINAL WAY SOUTH  
LEGAL CITY,ST,ZIP: SEATTLE, WA 98108  
LEGAL COUNTRY: UNITED STATES  
LEGAL PHONE NBR: (206) 832-3000  
LEGAL EFFECTIVE DATE: 07/10/2003  
LAND ORG NAME: First Avenue South Properties  
LAND ORG TYPE: Private

Map ID  
Direction  
Distance  
Elevation

MAP FINDINGS

Site

Database(s)

EDR ID Number  
EPA ID Number

**EMERALD SERVICES INC (Continued)**

**1001490301**

LAND PERSON NAME: Not reported  
LAND ADDR LINE1: 7343 E MARGINAL WAY SOUTH  
LAND CITY,ST,ZIP: SEATTLE, WA 98108  
LAND COUNTRY: UNITED STATES  
LAND PHONE NBR: (206)832-3000  
OPERATOR ORG NAME: Not reported  
OPERATOR ORG TYPE: Private  
OPERATOR ADDR LINE1: 7343 E MARGINAL WAY SOUTH  
OPERATOR CITY,ST,ZIP: SEATTLE, WA 98108  
OPERATOR COUNTRY: UNITED STATES  
OPERATOR PHONE NBR: (206)832-3025  
OPERATOR EFFECTIVE DATE: 07/10/2003  
SITE CONTACT NAME: SHEILA SMITH  
SITE CONTACT ADDR LINE1: 7343 E MARGINAL WAY SOUTH  
SITE CONTACT ZIP: SEATTLE, WA 98108-3513  
SITE CONTACT COUNTRY: UNITED STATES  
SITE CONTACT PHONE NBR: (206) 832-3204  
SITE CONTACT EMAIL: sheilas@emeraldnw.com  
FORM CONTACT NAME: MICHELLE LACKMAN  
FORM CONTACT ADDR LINE1: 7343 E MARGINAL WAY SOUTH  
FORM CONTACT CITY,ST,ZIP: SEATTLE, WA 98108  
FORM CONTACT COUNTRY: UNITED STATES  
FORM CONTACT PHONE NBR: (206)832-3209  
FORM CONTACT EMAIL: michellel@emeraldnw.com  
GEN STATUS CD: MQG  
MONTHLY GENERATION: False  
BATCH GENERATION: True  
ONE TIME GENERATION: False  
TRANSPORTS OWN WASTE: True  
TRANSPORTS OTHRS WASTE: True  
RECYCLER ONSITE: False  
TRANSFER FACILITY: True  
OTHER EXEMPTION: Not reported  
UW BATTERY GEN: False  
USED OIL TRANSPORTER: True  
USED OIL TRANSFER FACILITY: True  
USED OIL PROCESSOR: False  
USED OIL REREFINER: False  
USED OIL FUEL MRKTR DIRECTS SHPMNTS: True  
USED OIL FUEL MRKTR MEETS SPECS: True  
  
Facility Site ID Number: 89553582  
SWC Desc: WT01 WT02  
FWC Desc: D001 D035 F003 F005 D018 D039 D002  
Form Comm: Not reported  
Data Year: 2008  
Permit by Rule: False  
Treatment by Generator: False  
Mixed radioactive waste: False  
Importer of hazardous waste: False  
Immediate recycler: False  
Treatment/Storage/Disposal/Recycling Facility: False  
Generator of dangerous fuel waste: False  
Generator marketing to burner: False  
"Other marketers (i.e., blender, distributor, etc.)": False  
Utility boiler burner: False  
Industry boiler burner: False

Map ID  
Direction  
Distance  
Elevation

MAP FINDINGS

Site

Database(s)

EDR ID Number  
EPA ID Number

**EMERALD SERVICES INC (Continued)**

**1001490301**

Industrial Furnace: False  
Smelter deferral: False  
Universal waste - batteries - generate: False  
Universal waste - thermostats - generate: False  
Universal waste - mercury - generate: False  
Universal waste - lamps - generate: False  
Universal waste - batteries - accumulate: False  
Universal waste - thermostats - accumulate: False  
Universal waste - mercury - accumulate: False  
Universal waste - lamps - accumulate: False  
Destination Facility for Universal Waste: False  
Off-specification used oil burner - utility boiler: False  
Off-specification used oil burner - industrial boiler: False  
Off-specification used oil burner - industrial furnace: False  
EPA ID: WAD058364647  
Facility Address 2: Not reported  
TAX REG NBR: 601434423  
NAICS CD: 56299  
BUSINESS TYPE: Not reported  
MAIL NAME: Emerald Services Inc  
MAIL ADDR LINE1: 7343 E MARGINAL WAY SOUTH  
MAIL CITY,ST,ZIP: SEATTLE, WA 98108  
MAIL COUNTRY: UNITED STATES  
LEGAL ORG NAME: Emerald Services Inc  
LEGAL ORG TYPE: Private  
LEGAL ADDR LINE1: 7343 E MARGINAL WAY SOUTH  
LEGAL CITY,ST,ZIP: SEATTLE, WA 98108  
LEGAL COUNTRY: UNITED STATES  
LEGAL PHONE NBR: (206) 832-3000  
LEGAL EFFECTIVE DATE: 07/10/2003  
LAND ORG NAME: First Avenue South Properties  
LAND ORG TYPE: Private  
LAND PERSON NAME: Not reported  
LAND ADDR LINE1: 7343 E MARGINAL WAY SOUTH  
LAND CITY,ST,ZIP: SEATTLE, WA 98108  
LAND COUNTRY: UNITED STATES  
LAND PHONE NBR: (206)832-3000  
OPERATOR ORG NAME: Not reported  
OPERATOR ORG TYPE: Private  
OPERATOR ADDR LINE1: 7343 E MARGINAL WAY SOUTH  
OPERATOR CITY,ST,ZIP: SEATTLE, WA 98108  
OPERATOR COUNTRY: UNITED STATES  
OPERATOR PHONE NBR: (206)832-3025  
OPERATOR EFFECTIVE DATE: 07/10/2003  
SITE CONTACT NAME: SHEILA SMITH  
SITE CONTACT ADDR LINE1: 7343 E MARGINAL WAY SOUTH  
SITE CONTACT ZIP: SEATTLE, WA 98108-3513  
SITE CONTACT COUNTRY: UNITED STATES  
SITE CONTACT PHONE NBR: (206) 832-3204  
SITE CONTACT EMAIL: sheilas@emeraldncw.com  
FORM CONTACT NAME: MICHELLE LACKMAN  
FORM CONTACT ADDR LINE1: 7343 E MARGINAL WAY SOUTH  
FORM CONTACT CITY,ST,ZIP: SEATTLE, WA 98108  
FORM CONTACT COUNTRY: UNITED STATES  
FORM CONTACT PHONE NBR: (206)832-3209  
FORM CONTACT EMAIL: michellel@emeraldncw.com  
GEN STATUS CD: MQG

Map ID  
Direction  
Distance  
Elevation

MAP FINDINGS

Site

Database(s)

EDR ID Number  
EPA ID Number

**EMERALD SERVICES INC (Continued)**

**1001490301**

MONTHLY GENERATION: False  
BATCH GENERATION: True  
ONE TIME GENERATION: False  
TRANSPORTS OWN WASTE: True  
TRANSPORTS OTHRS WASTE: True  
RECYCLER ONSITE: False  
TRANSFER FACILITY: True  
OTHER EXEMPTION: Not reported  
UW BATTERY GEN: False  
USED OIL TRANSPORTER: True  
USED OIL TRANSFER FACILITY: True  
USED OIL PROCESSOR: False  
USED OIL REREFINER: False  
USED OIL FUEL MRKTR DIRECTS SHPMNTS: True  
USED OIL FUEL MRKTR MEETS SPECS: True

Facility Site ID Number: 89553582  
SWC Desc: WP01,WT02,WSC2  
FWC Desc: D001,D035,F003,F005,D018,D039,D002,F007,F009,D022,U044,D007,D011,U134,006  
Form Comm: Not reported  
Data Year: 2010  
Permit by Rule: False  
Treatment by Generator: False  
Mixed radioactive waste: False  
Importer of hazardous waste: False  
Immediate recycler: False  
Treatment/Storage/Disposal/Recycling Facility: False  
Generator of dangerous fuel waste: False  
Generator marketing to burner: False  
"Other marketers (i.e., blender, distributor, etc.)": False  
Utility boiler burner: False  
Industry boiler burner: False  
Industrial Furnace: False  
Smelter deferral: False  
Universal waste - batteries - generate: False  
Universal waste - thermostats - generate: False  
Universal waste - mercury - generate: False  
Universal waste - lamps - generate: False  
Universal waste - batteries - accumulate: False  
Universal waste - thermostats - accumulate: False  
Universal waste - mercury - accumulate: False  
Universal waste - lamps - accumulate: False  
Destination Facility for Universal Waste: False  
Off-specification used oil burner - utility boiler: False  
Off-specification used oil burner - industrial boiler: False  
Off-specification used oil burner - industrial furnace: False  
EPA ID: WAD058364647  
Facility Address 2: Not reported  
TAX REG NBR: 601434423  
NAICS CD: 562112  
BUSINESS TYPE: Not reported  
MAIL NAME: Emerald Services Inc  
MAIL ADDR LINE1: 7343 E MARGINAL WAY SOUTH  
MAIL CITY,ST,ZIP: SEATTLE, WA 98108  
MAIL COUNTRY: UNITED STATES  
LEGAL ORG NAME: Emerald Services Inc



Map ID  
Direction  
Distance  
Elevation

MAP FINDINGS

Site

Database(s)

EDR ID Number  
EPA ID Number

**EMERALD SERVICES INC (Continued)**

**1001490301**

LEGAL ORG TYPE: Private  
LEGAL ADDR LINE1: 7343 E MARGINAL WAY SOUTH  
LEGAL CITY,ST,ZIP: SEATTLE, WA 98108  
LEGAL COUNTRY: UNITED STATES  
LEGAL PHONE NBR: (206) 832-3000  
LEGAL EFFECTIVE DATE: 07/10/2003  
LAND ORG NAME: First Avenue South Properties  
LAND ORG TYPE: Private  
LAND PERSON NAME: Not reported  
LAND ADDR LINE1: 7343 E MARGINAL WAY SOUTH  
LAND CITY,ST,ZIP: SEATTLE, WA 98108  
LAND COUNTRY: UNITED STATES  
LAND PHONE NBR: (206)832-3000  
OPERATOR ORG NAME: Not reported  
OPERATOR ORG TYPE: Private  
OPERATOR ADDR LINE1: 7343 E MARGINAL WAY SOUTH  
OPERATOR CITY,ST,ZIP: SEATTLE, WA 98108  
OPERATOR COUNTRY: UNITED STATES  
OPERATOR PHONE NBR: (206)832-3025  
OPERATOR EFFECTIVE DATE: 07/10/2003  
SITE CONTACT NAME: SHEILA SMITH  
SITE CONTACT ADDR LINE1: 7343 E MARGINAL WAY SOUTH  
SITE CONTACT ZIP: SEATTLE, WA 98108-3513  
SITE CONTACT COUNTRY: UNITED STATES  
SITE CONTACT PHONE NBR: (206) 832-3204  
SITE CONTACT EMAIL: sheilas@emeraldnw.com  
FORM CONTACT NAME: MICHELLE LACKMAN  
FORM CONTACT ADDR LINE1: 7343 E MARGINAL WAY SOUTH  
FORM CONTACT CITY,ST,ZIP: SEATTLE, WA 98108  
FORM CONTACT COUNTRY: UNITED STATES  
FORM CONTACT PHONE NBR: (206)832-3209  
FORM CONTACT EMAIL: michellel@emeraldnw.com  
GEN STATUS CD: MQG  
MONTHLY GENERATION: False  
BATCH GENERATION: True  
ONE TIME GENERATION: False  
TRANSPORTS OWN WASTE: True  
TRANSPORTS OTHRS WASTE: True  
RECYCLER ONSITE: False  
TRANSFER FACILITY: True  
OTHER EXEMPTION: Not reported  
UW BATTERY GEN: False  
USED OIL TRANSPORTER: True  
USED OIL TRANSFER FACILITY: True  
USED OIL PROCESSOR: False  
USED OIL REREFINER: False  
USED OIL FUEL MRKTR DIRECTS SHPMNTS: True  
USED OIL FUEL MRKTR MEETS SPECS: True

[Click this hyperlink](#) while viewing on your computer to access  
3 additional WA MANIFEST: record(s) in the EDR Site Report.

**SPILLS:**

Facility ID: 628255  
Medium: IMPERMEABLE CONTAINMENT  
Material Desc: PETROLEUM - OIL OTHER  
Material Qty: 5

Map ID  
Direction  
Distance  
Elevation

MAP FINDINGS

Site

Database(s)

EDR ID Number  
EPA ID Number

**EMERALD SERVICES INC (Continued)**

**1001490301**

Material Units: GALLON  
Date Received: 07/26/2011  
Contact Name: UNKNOWN

NPDES:

Facility Status: Active  
Facility Type: Industrial SW GP  
Admin Region: Headquarters  
Date Issued: 10/21/2009  
Latitude: 47.53642200  
Longitude: -122.31795  
Permit ID: WAR002641  
Permit Version: 4  
Permit Status: Active  
Permit SubStatus: Coverage Issued  
Ecology Contact: Robert Wright  
WRIA: Duwamish-Green  
Permit Expiration Date: 01/01/2015  
Effective Date: 01/01/2010

**AK182  
ESE  
1/4-1/2  
0.363 mi.  
1917 ft.**

**EVERGREEN MARINE LEASING  
7343 E. MARGINAL WAY  
SEATTLE, WA 98108**

**WA ICR U003027782  
N/A**

**Site 3 of 3 in cluster AK**

**Relative:  
Lower**

ICR:

Date Ecology Received Report: 03/09/98  
Contaminants Found at Site: Petroleum products  
Media Contaminated: Groundwater, Soil  
Waste Management: Tank  
Region: North Western  
Type of Report Ecology Received: Final cleanup report  
Site Register Issue: 98-04  
County Code: 17  
Contact: Not reported  
Report Title: Not reported

**Actual:  
6 ft.**

Date Ecology Received Report: 03/09/98  
Contaminants Found at Site: Petroleum products  
Media Contaminated: Groundwater, Soil  
Waste Management: Tank  
Region: North Western  
Type of Report Ecology Received: Final cleanup report  
Site Register Issue: 98-03  
County Code: 17  
Contact: Not reported  
Report Title: Not reported

Date Ecology Received Report: 10/24/91  
Contaminants Found at Site: Petroleum products  
Media Contaminated: Groundwater, Soil  
Waste Management: Tank  
Region: North Western  
Type of Report Ecology Received: Interim cleanup report  
Site Register Issue: 92-10  
County Code: 17

Map ID  
Direction  
Distance  
Elevation

MAP FINDINGS

Site

Database(s)

EDR ID Number  
EPA ID Number

**EVERGREEN MARINE LEASING (Continued)**

**U003027782**

Contact: Not reported  
Report Title: Not reported

**183  
NNW  
1/4-1/2  
0.363 mi.  
1919 ft.**

**MASTERMARK  
6550 4TH AVE S  
SEATTLE, WA 98108**

**RCRA NonGen / NLR  
FINDS  
WA ALLSITES  
WA MANIFEST**

**1000402015  
WAD050183037**

**Relative:  
Lower**

RCRA NonGen / NLR:

**Actual:  
9 ft.**

Date form received by agency: 02/11/2008  
Facility name: MASTERMARK  
Facility address: 6550 4TH AVE S  
SEATTLE, WA 98108  
EPA ID: WAD050183037  
Mailing address: PO BOX 24104  
SEATTLE, WA 98124-0104  
Contact: MASTERMARK MASTERMARK  
Contact address: PO BOX 24104  
SEATTLE, WA 98124-0104  
Contact country: US  
Contact telephone: (000)000-0000  
Contact email: Not reported  
EPA Region: 10  
Land type: Private  
Classification: Non-Generator  
Description: Handler: Non-Generators do not presently generate hazardous waste

Owner/Operator Summary:

Owner/operator name: MASTERMARK  
Owner/operator address: 6550 4TH AVE S  
SEATTLE, WA 98108  
Owner/operator country: US  
Owner/operator telephone: Not reported  
Legal status: Private  
Owner/Operator Type: Owner  
Owner/Op start date: 05/02/1996  
Owner/Op end date: Not reported

Owner/operator name: MASTERMARK M  
Owner/operator address: PO BOX 24104  
SEATTLE, WA 98124  
Owner/operator country: US  
Owner/operator telephone: (206)762-9610  
Legal status: Private  
Owner/Operator Type: Owner  
Owner/Op start date: 05/02/1996  
Owner/Op end date: Not reported

Owner/operator name: CYNTHIA G  
Owner/operator address: PO BOX 24104  
SEATTLE, WA 98124  
Owner/operator country: US  
Owner/operator telephone: (206)762-9610  
Legal status: Private  
Owner/Operator Type: Operator  
Owner/Op start date: 03/06/1997

Map ID  
Direction  
Distance  
Elevation

MAP FINDINGS

Site

Database(s)

EDR ID Number  
EPA ID Number

**MASTERMARK (Continued)**

**1000402015**

Owner/Op end date: Not reported  
Owner/operator name: CINDY HUTTER  
Owner/operator address: 6550 4TH AVE S  
SEATTLE, WA 98108  
Owner/operator country: US  
Owner/operator telephone: Not reported  
Legal status: Private  
Owner/Operator Type: Operator  
Owner/Op start date: 03/06/1997  
Owner/Op end date: Not reported

Handler Activities Summary:

U.S. importer of hazardous waste: No  
Mixed waste (haz. and radioactive): No  
Recycler of hazardous waste: No  
Transporter of hazardous waste: No  
Treater, storer or disposer of HW: No  
Underground injection activity: No  
On-site burner exemption: No  
Furnace exemption: No  
Used oil fuel burner: No  
Used oil processor: No  
User oil refiner: No  
Used oil fuel marketer to burner: No  
Used oil Specification marketer: No  
Used oil transfer facility: No  
Used oil transporter: No

Historical Generators:

Date form received by agency: 12/31/2007  
Facility name: MASTERMARK  
Classification: Not a generator, verified

Date form received by agency: 12/31/2005  
Facility name: MASTERMARK  
Classification: Not a generator, verified

Date form received by agency: 12/31/2003  
Facility name: MASTERMARK  
Classification: Not a generator, verified

Date form received by agency: 12/31/1990  
Facility name: MASTERMARK  
Classification: Conditionally Exempt Small Quantity Generator

Violation Status: No violations found

Evaluation Action Summary:

Evaluation date: 10/19/1990  
Evaluation: COMPLIANCE ASSISTANCE VISIT  
Area of violation: Not reported  
Date achieved compliance: Not reported  
Evaluation lead agency: State

FINDS:

Map ID  
Direction  
Distance  
Elevation

MAP FINDINGS

Site

Database(s)

EDR ID Number  
EPA ID Number

**MASTERMARK (Continued)**

**1000402015**

Registry ID: 110005321534

Environmental Interest/Information System

Washington Facility / Site Identification System (WA-FSIS) provides a means to query and display data maintained by the Washington Department of Ecology. This system contains key information for each facility/site that is currently, or has been, of interest to the Air Quality, Dam Safety, Hazardous Waste, Toxics Cleanup, and Water Quality Programs.

RCRAInfo is a national information system that supports the Resource Conservation and Recovery Act (RCRA) program through the tracking of events and activities related to facilities that generate, transport, and treat, store, or dispose of hazardous waste. RCRAInfo allows RCRA program staff to track the notification, permit, compliance, and corrective action activities required under RCRA.

HAZARDOUS WASTE BIENNIAL REPORTER

ALLSITES:

Facility Id: 24632415  
Latitude: 47.54479  
Longitude: -122.32937  
Ecology Interest Type Code: HWG  
Facility ID: 24632415  
Facility Company: Mastermark  
Interaction: I  
Interaction 1: HWG  
Interaction 2: Hazardous Waste Generator  
Ecology Program: HAZWASTE  
Program Data: TURBOWASTE  
Facility Alt.: Not reported  
Program ID: WAD050183037  
Date Interaction: 04/10/1987  
Date Interaction 3: 04/10/1987

WA MANIFEST:

Facility Site ID Number: 24632415  
SWC Desc: Not reported  
FWC Desc: Not reported  
Form Comm: Not reported  
Data Year: Not reported  
Permit by Rule: FALSE  
Treatment by Generator: FALSE  
Mixed radioactive waste: FALSE  
Importer of hazardous waste: FALSE  
Immediate recycler: FALSE  
Treatment/Storage/Disposal/Recycling Facility: FALSE  
Generator of dangerous fuel waste: FALSE  
Generator marketing to burner: FALSE  
"Other marketers (i.e., blender, distributor, etc.)": FALSE  
Utility boiler burner: FALSE  
Industry boiler burner: FALSE  
Industrial Furnace: FALSE

Map ID  
Direction  
Distance  
Elevation

MAP FINDINGS

Site

Database(s)

EDR ID Number  
EPA ID Number

**MASTERMARK (Continued)**

**1000402015**

Smelter defferal: FALSE  
Universal waste - batteries - generate: FALSE  
Universal waste - thermostats - generate: FALSE  
Universal waste - mercury - generate: FALSE  
Universal waste - lamps - generate: FALSE  
Universal waste - batteries - accumulate: FALSE  
Universal waste - thermostats - accumulate: FALSE  
Universal waste - mercury - accumulate: FALSE  
Universal waste - lamps - accumulate: FALSE  
Destination Facility for Universal Waste: FALSE  
Off-specification used oil burner - utility boiler: FALSE  
Off-specification used oil burner - industrial boiler: FALSE  
Off-specification used oil burner - industrial furnace: FALSE  
EPA ID: WAD050183037  
Facility Address 2: Not reported  
TAX REG NBR: 178000651  
NAICS CD: 339943  
BUSINESS TYPE: Manufacture stamps  
MAIL NAME: Mastermark  
MAIL ADDR LINE1: PO Box 24104  
MAIL CITY,ST,ZIP: SEATTLE, WA 98124-0104  
MAIL COUNTRY: UNITED STATES  
LEGAL ORG NAME: Mastermark  
LEGAL ORG TYPE: Private  
LEGAL ADDR LINE1: 6550 4TH AVE S  
LEGAL CITY,ST,ZIP: SEATTLE, WA 98108-3233  
LEGAL COUNTRY: UNITED STATES  
LEGAL PHONE NBR: 206-762-9610  
LEGAL EFFECTIVE DATE: 05/02/1996  
LAND ORG NAME: Not reported  
LAND ORG TYPE: Private  
LAND PERSON NAME: Larry Sheriff  
LAND ADDR LINE1: 11009 SE Lake Rd  
LAND CITY,ST,ZIP: BELLEVUE, WA 98004  
LAND COUNTRY: UNITED STATES  
LAND PHONE NBR: 206-454-2226  
OPERATOR ORG NAME: Mastermark  
OPERATOR ORG TYPE: Private  
OPERATOR ADDR LINE1: 6550 4TH AVE S  
OPERATOR CITY,ST,ZIP: SEATTLE, WA 98108-3233  
OPERATOR COUNTRY: UNITED STATES  
OPERATOR PHONE NBR: 206-762-9610  
OPERATOR EFFECTIVE DATE: 03/06/1997  
SITE CONTACT NAME: Allen Roshau  
SITE CONTACT ADDR LINE1: 6550 4TH AVE S  
SITE CONTACT ZIP: SEATTLE, WA 98108-3233  
SITE CONTACT COUNTRY: UNITED STATES  
SITE CONTACT PHONE NBR: 206-762-9610  
SITE CONTACT EMAIL: Not reported  
FORM CONTACT NAME: C G Gramling  
FORM CONTACT ADDR LINE1: 6550 4TH AVE S  
FORM CONTACT CITY,ST,ZIP: SEATTLE, WA 98108-3233  
FORM CONTACT COUNTRY: UNITED STATES  
FORM CONTACT PHONE NBR: 206-762-9610  
FORM CONTACT EMAIL: cg@mastermark.net  
GEN STATUS CD: SQG  
MONTHLY GENERATION: FALSE

Map ID  
Direction  
Distance  
Elevation

MAP FINDINGS

Site

Database(s)

EDR ID Number  
EPA ID Number

**MASTERMARK (Continued)**

1000402015

BATCH GENERATION: TRUE  
ONE TIME GENERATION: FALSE  
TRANSPORTS OWN WASTE: FALSE  
TRANSPORTS OTHRS WASTE: FALSE  
RECYCLER ONSITE: FALSE  
TRANSFER FACILITY: FALSE  
OTHER EXEMPTION: Not reported  
UW BATTERY GEN: FALSE  
USED OIL TRANSPORTER: FALSE  
USED OIL TRANSFER FACILITY: FALSE  
USED OIL PROCESSOR: FALSE  
USED OIL REREFINER: FALSE  
USED OIL FUEL MRKTR DIRECTS SHPMNTS: FALSE  
USED OIL FUEL MRKTR MEETS SPECS: FALSE

Facility Site ID Number: 24632415  
SWC Desc: Not reported  
FWC Desc: Not reported  
Form Comm: Not reported  
Data Year: 2008  
Permit by Rule: False  
Treatment by Generator: False  
Mixed radioactive waste: False  
Importer of hazardous waste: False  
Immediate recycler: False  
Treatment/Storage/Disposal/Recycling Facility: False  
Generator of dangerous fuel waste: False  
Generator marketing to burner: False  
"Other marketers (i.e., blender, distributor, etc.)": False  
Utility boiler burner: False  
Industry boiler burner: False  
Industrial Furnace: False  
Smelter deferral: False  
Universal waste - batteries - generate: False  
Universal waste - thermostats - generate: False  
Universal waste - mercury - generate: False  
Universal waste - lamps - generate: False  
Universal waste - batteries - accumulate: False  
Universal waste - thermostats - accumulate: False  
Universal waste - mercury - accumulate: False  
Universal waste - lamps - accumulate: False  
Destination Facility for Universal Waste: False  
Off-specification used oil burner - utility boiler: False  
Off-specification used oil burner - industrial boiler: False  
Off-specification used oil burner - industrial furnace: False  
EPA ID: WAD050183037  
Facility Address 2: Not reported  
TAX REG NBR: 178000651  
NAICS CD: 339943  
BUSINESS TYPE: Manufacture stamps  
MAIL NAME: Mastermark  
MAIL ADDR LINE1: PO Box 24104  
MAIL CITY,ST,ZIP: SEATTLE, WA 98124-0104  
MAIL COUNTRY: UNITED STATES  
LEGAL ORG NAME: Mastermark  
LEGAL ORG TYPE: Private  
LEGAL ADDR LINE1: PO Box 24104

Map ID  
Direction  
Distance  
Elevation

MAP FINDINGS

Site

Database(s)

EDR ID Number  
EPA ID Number

**MASTERMARK (Continued)**

**1000402015**

LEGAL CITY,ST,ZIP: SEATTLE, WA 98124  
LEGAL COUNTRY: UNITED STATES  
LEGAL PHONE NBR: 206-762-9610  
LEGAL EFFECTIVE DATE: 05/02/1996  
LAND ORG NAME: Not reported  
LAND ORG TYPE: Private  
LAND PERSON NAME: Larry Sheriff  
LAND ADDR LINE1: 11009 SE Lake Rd  
LAND CITY,ST,ZIP: BELLEVUE, WA 98004  
LAND COUNTRY: UNITED STATES  
LAND PHONE NBR: 206-454-2226  
OPERATOR ORG NAME: Mastermark  
OPERATOR ORG TYPE: Private  
OPERATOR ADDR LINE1: PO Box 24104  
OPERATOR CITY,ST,ZIP: SEATTLE, WA 98124  
OPERATOR COUNTRY: UNITED STATES  
OPERATOR PHONE NBR: 206-762-9610  
OPERATOR EFFECTIVE DATE: 03/06/1997  
SITE CONTACT NAME: Allen Roshau  
SITE CONTACT ADDR LINE1: PO Box 24104  
SITE CONTACT ZIP: SEATTLE, WA 98124  
SITE CONTACT COUNTRY: UNITED STATES  
SITE CONTACT PHONE NBR: 206-762-9610  
SITE CONTACT EMAIL: aroshau@mastermark.net  
FORM CONTACT NAME: Cynthia Gramling  
FORM CONTACT ADDR LINE1: PO Box 24104  
FORM CONTACT CITY,ST,ZIP: Seattle, WA 98124  
FORM CONTACT COUNTRY: UNITED STATES  
FORM CONTACT PHONE NBR: 206-762-9610  
FORM CONTACT EMAIL: cg@mastermark.net  
GEN STATUS CD: XQG  
MONTHLY GENERATION: False  
BATCH GENERATION: False  
ONE TIME GENERATION: False  
TRANSPORTS OWN WASTE: False  
TRANSPORTS OTHRS WASTE: False  
RECYCLER ONSITE: False  
TRANSFER FACILITY: False  
OTHER EXEMPTION: Not reported  
UW BATTERY GEN: False  
USED OIL TRANSPORTER: False  
USED OIL TRANSFER FACILITY: False  
USED OIL PROCESSOR: False  
USED OIL REREFINER: False  
USED OIL FUEL MRKTR DIRECTS SHPMNTS: False  
USED OIL FUEL MRKTR MEETS SPECS: False  
  
Facility Site ID Number: 24632415  
SWC Desc: Not reported  
FWC Desc: Not reported  
Form Comm: Not reported  
Data Year: Not reported  
Permit by Rule: No  
Treatment by Generator: No  
Mixed radioactive waste: No  
Importer of hazardous waste: No  
Immediate recycler: No



Map ID  
Direction  
Distance  
Elevation

MAP FINDINGS

Site

Database(s)

EDR ID Number  
EPA ID Number

**MASTERMARK (Continued)**

**1000402015**

Treatment/Storage/Disposal/Recycling Facility: No  
Generator of dangerous fuel waste: No  
Generator marketing to burner: No  
"Other marketers (i.e., blender, distributor, etc.)": No  
Utility boiler burner: No  
Industry boiler burner: No  
Industrial Furnace: No  
Smelter defferal: No  
Universal waste - batteries - generate: No  
Universal waste - thermostats - generate: No  
Universal waste - mercury - generate: No  
Universal waste - lamps - generate: No  
Universal waste - batteries - accumulate: No  
Universal waste - thermostats - accumulate: No  
Universal waste - mercury - accumulate: No  
Universal waste - lamps - accumulate: No  
Destination Facility for Universal Waste: No  
Off-specification used oil burner - utility boiler: No  
Off-specification used oil burner - industrial boiler: No  
Off-specification used oil burner - industrial furnace: No  
EPA ID: WAD050183037  
Facility Address 2: Not reported  
TAX REG NBR: 178000651  
NAICS CD: 339943  
BUSINESS TYPE: Manufacture stamps  
MAIL NAME: Mastermark  
MAIL ADDR LINE1: PO Box 24104  
MAIL CITY,ST,ZIP: SEATTLE, WA 98124-0104  
MAIL COUNTRY: UNITED STATES  
LEGAL ORG NAME: Mastermark  
LEGAL ORG TYPE: Private  
LEGAL ADDR LINE1: 6550 4TH AVE S  
LEGAL CITY,ST,ZIP: SEATTLE, WA 98108-3233  
LEGAL COUNTRY: UNITED STATES  
LEGAL PHONE NBR: 206-762-9610  
LEGAL EFFECTIVE DATE: 05/02/1996  
LAND ORG NAME: Not reported  
LAND ORG TYPE: Private  
LAND PERSON NAME: Larry Sheriff  
LAND ADDR LINE1: 11009 SE Lake Rd  
LAND CITY,ST,ZIP: BELLEVUE, WA 98004  
LAND COUNTRY: UNITED STATES  
LAND PHONE NBR: 206-454-2226  
OPERATOR ORG NAME: Mastermark  
OPERATOR ORG TYPE: Private  
OPERATOR ADDR LINE1: 6550 4TH AVE S  
OPERATOR CITY,ST,ZIP: SEATTLE, WA 98108-3233  
OPERATOR COUNTRY: UNITED STATES  
OPERATOR PHONE NBR: 206-762-9610  
OPERATOR EFFECTIVE DATE: 03/06/1997  
SITE CONTACT NAME: Brendan Stowell  
SITE CONTACT ADDR LINE1: 6550 4TH AVE S  
SITE CONTACT ZIP: SEATTLE, WA 98108-3233  
SITE CONTACT COUNTRY: UNITED STATES  
SITE CONTACT PHONE NBR: 206-762-9610  
SITE CONTACT EMAIL: Not reported  
FORM CONTACT NAME: C G Gramling

Map ID  
Direction  
Distance  
Elevation

MAP FINDINGS

Site

Database(s)

EDR ID Number  
EPA ID Number

**MASTERMARK (Continued)**

**1000402015**

FORM CONTACT ADDR LINE1: 6550 4TH AVE S  
FORM CONTACT CITY,ST,ZIP: SEATTLE, WA 98108-3233  
FORM CONTACT COUNTRY: UNITED STATES  
FORM CONTACT PHONE NBR: 206-762-9610  
FORM CONTACT EMAIL: cg@mastermark.net  
GEN STATUS CD: SQG  
MONTHLY GENERATION: Yes  
BATCH GENERATION: No  
ONE TIME GENERATION: No  
TRANSPORTS OWN WASTE: No  
TRANSPORTS OTHRS WASTE: No  
RECYCLER ONSITE: No  
TRANSFER FACILITY: No  
OTHER EXEMPTION: Not reported  
UW BATTERY GEN: No  
USED OIL TRANSPORTER: No  
USED OIL TRANSFER FACILITY: No  
USED OIL PROCESSOR: No  
USED OIL REREFINER: No  
USED OIL FUEL MRKTR DIRECTS SHPMNTS: No  
USED OIL FUEL MRKTR MEETS SPECS: No

Facility Site ID Number: 24632415  
SWC Desc: Not reported  
FWC Desc: Not reported  
Form Comm: Not reported  
Data Year: Not reported  
Permit by Rule: False  
Treatment by Generator: False  
Mixed radioactive waste: False  
Importer of hazardous waste: False  
Immediate recycler: False  
Treatment/Storage/Disposal/Recycling Facility: False  
Generator of dangerous fuel waste: False  
Generator marketing to burner: False  
"Other marketers (i.e., blender, distributor, etc.)": False  
Utility boiler burner: False  
Industry boiler burner: False  
Industrial Furnace: False  
Smelter deferral: False  
Universal waste - batteries - generate: False  
Universal waste - thermostats - generate: False  
Universal waste - mercury - generate: False  
Universal waste - lamps - generate: False  
Universal waste - batteries - accumulate: False  
Universal waste - thermostats - accumulate: False  
Universal waste - mercury - accumulate: False  
Universal waste - lamps - accumulate: False  
Destination Facility for Universal Waste: False  
Off-specification used oil burner - utility boiler: False  
Off-specification used oil burner - industrial boiler: False  
Off-specification used oil burner - industrial furnace: False  
EPA ID: WAD050183037  
Facility Address 2: Not reported  
TAX REG NBR: 178000651  
NAICS CD: 339943  
BUSINESS TYPE: Manufacture stamps

Map ID  
Direction  
Distance  
Elevation

MAP FINDINGS

Site

Database(s)

EDR ID Number  
EPA ID Number

**MASTERMARK (Continued)**

**1000402015**

MAIL NAME: Mastermark  
MAIL ADDR LINE1: PO Box 24104  
MAIL CITY,ST,ZIP: SEATTLE, WA 98124-0104  
MAIL COUNTRY: UNITED STATES  
LEGAL ORG NAME: Mastermark  
LEGAL ORG TYPE: Private  
LEGAL ADDR LINE1: PO Box 24104  
LEGAL CITY,ST,ZIP: SEATTLE, WA 98124  
LEGAL COUNTRY: UNITED STATES  
LEGAL PHONE NBR: 206-762-9610  
LEGAL EFFECTIVE DATE: 05/02/1996  
LAND ORG NAME: Not reported  
LAND ORG TYPE: Private  
LAND PERSON NAME: Larry Sheriff  
LAND ADDR LINE1: 11009 SE Lake Rd  
LAND CITY,ST,ZIP: BELLEVUE, WA 98004  
LAND COUNTRY: UNITED STATES  
LAND PHONE NBR: 206-454-2226  
OPERATOR ORG NAME: Mastermark  
OPERATOR ORG TYPE: Private  
OPERATOR ADDR LINE1: PO Box 24104  
OPERATOR CITY,ST,ZIP: SEATTLE, WA 98124  
OPERATOR COUNTRY: UNITED STATES  
OPERATOR PHONE NBR: 206-762-9610  
OPERATOR EFFECTIVE DATE: 03/06/1997  
SITE CONTACT NAME: Allen Roshau  
SITE CONTACT ADDR LINE1: PO Box 24104  
SITE CONTACT ZIP: SEATTLE, WA 98124  
SITE CONTACT COUNTRY: UNITED STATES  
SITE CONTACT PHONE NBR: 206-762-9610  
SITE CONTACT EMAIL: Not reported  
FORM CONTACT NAME: C G Gramling  
FORM CONTACT ADDR LINE1: PO Box 24104  
FORM CONTACT CITY,ST,ZIP: SEATTLE, WA 98124  
FORM CONTACT COUNTRY: UNITED STATES  
FORM CONTACT PHONE NBR: 206-762-9610  
FORM CONTACT EMAIL: cg@mastermark.net  
GEN STATUS CD: SQG  
MONTHLY GENERATION: False  
BATCH GENERATION: False  
ONE TIME GENERATION: False  
TRANSPORTS OWN WASTE: False  
TRANSPORTS OTHRS WASTE: False  
RECYCLER ONSITE: False  
TRANSFER FACILITY: False  
OTHER EXEMPTION: Not reported  
UW BATTERY GEN: False  
USED OIL TRANSPORTER: False  
USED OIL TRANSFER FACILITY: False  
USED OIL PROCESSOR: False  
USED OIL REREFINER: False  
USED OIL FUEL MRKTR DIRECTS SHPMNTS: False  
USED OIL FUEL MRKTR MEETS SPECS: False

Map ID  
Direction  
Distance  
Elevation

MAP FINDINGS

Site

Database(s)

EDR ID Number  
EPA ID Number

AG184  
NNW  
1/4-1/2  
0.364 mi.  
1920 ft.

**WESTERN WOOD PRODUCTS OF SEATTLE INC**  
**6520 5TH AVE S**  
**SEATTLE, WA 98108**

**RCRA NonGen / NLR**  
**FINDS**  
**WA ALLSITES**

**1000403309**  
**WAD009259730**

**Site 2 of 3 in cluster AG**

**Relative:**  
**Higher**

RCRA NonGen / NLR:

Date form received by agency: 02/18/1988

Facility name: WESTERN WOOD PRODUCTS OF SEATTLE INC

Facility address: 6520 5TH AVE S  
SEATTLE, WA 98108-3432

EPA ID: WAD009259730

Mailing address: PO BOX 80182  
SEATTLE, WA 98108-0182

Contact: WESTERN WOOD PR WESTERN WOOD PR

Contact address: PO BOX 80182  
SEATTLE, WA 98108-0182

Contact country: US

Contact telephone: (000)000-0000

Contact email: Not reported

EPA Region: 10

Classification: Non-Generator

Description: Handler: Non-Generators do not presently generate hazardous waste

Owner/Operator Summary:

Owner/operator name: WESTERN WOOD PR W

Owner/operator address: 6520 5TH AVE S  
SEATTLE, WA 98108

Owner/operator country: US

Owner/operator telephone: (000)000-0000

Legal status: Private

Owner/Operator Type: Owner

Owner/Op start date: 05/02/1996

Owner/Op end date: Not reported

Owner/operator name: WESTERN WOOD PR W

Owner/operator address: PO BOX 80182  
SEATTLE, WA 98108

Owner/operator country: US

Owner/operator telephone: (000)000-0000

Legal status: Private

Owner/Operator Type: Operator

Owner/Op start date: 01/01/1997

Owner/Op end date: Not reported

Handler Activities Summary:

U.S. importer of hazardous waste: No

Mixed waste (haz. and radioactive): No

Recycler of hazardous waste: No

Transporter of hazardous waste: No

Treater, storer or disposer of HW: No

Underground injection activity: No

On-site burner exemption: No

Furnace exemption: No

Used oil fuel burner: No

Used oil processor: No

User oil refiner: No

Used oil fuel marketer to burner: No

Map ID  
Direction  
Distance  
Elevation

MAP FINDINGS

Site

Database(s)

EDR ID Number  
EPA ID Number

**WESTERN WOOD PRODUCTS OF SEATTLE INC (Continued)**

**1000403309**

Used oil Specification marketer: No  
Used oil transfer facility: No  
Used oil transporter: No

Violation Status: No violations found

**FINDS:**

Registry ID: 110005313749

**Environmental Interest/Information System**

RCRAInfo is a national information system that supports the Resource Conservation and Recovery Act (RCRA) program through the tracking of events and activities related to facilities that generate, transport, and treat, store, or dispose of hazardous waste. RCRAInfo allows RCRA program staff to track the notification, permit, compliance, and corrective action activities required under RCRA.

**ALLSITES:**

Facility Id: 97262395  
Latitude: 47.5451  
Longitude: -122.32818  
Ecology Interest Type Code: TIER2  
Facility ID: 97262395  
Facility Company: WESTERN WOOD PRODUCTS OF SEATTLE INC  
Interaction: I  
Interaction 1: HWG  
Interaction 2: Hazardous Waste Generator  
Ecology Program: HAZWASTE  
Program Data: TURBOWASTE  
Facility Alt.: Not reported  
Program ID: WAD009259730  
Date Interaction: 03/12/1985  
Date Interaction 3: 03/12/1985

Facility ID: 97262395  
Facility Company: WESTERN WOOD PRODUCTS OF SEATTLE INC  
Interaction: A  
Interaction 1: TRI  
Interaction 2: Toxics Release Inventory  
Ecology Program: HAZWASTE  
Program Data: EPCRA  
Facility Alt.: WESTERN WOOD PRESERVING CO  
Program ID: WAD009259730  
Date Interaction: 01/01/1987  
Date Interaction 3: 01/01/1987

Facility ID: 97262395  
Facility Company: WESTERN WOOD PRODUCTS OF SEATTLE INC  
Interaction: A  
Interaction 1: TIER2  
Interaction 2: Emergency/Haz Chem Rpt TIER2  
Ecology Program: HAZWASTE  
Program Data: EPCRA  
Facility Alt.: WESTERN WOOD PRESERVING CO  
Program ID: WAD009259730

Map ID  
Direction  
Distance  
Elevation

MAP FINDINGS

Site

Database(s)

EDR ID Number  
EPA ID Number

**WESTERN WOOD PRODUCTS OF SEATTLE INC (Continued)**

**1000403309**

Date Interaction: 01/01/1987  
Date Interaction 3: 01/01/1987

Facility Id: 97262395  
Latitude: 47.5451  
Longitude: -122.32818  
Ecology Interest Type Code: TRI  
Facility ID: 97262395  
Facility Company: WESTERN WOOD PRODUCTS OF SEATTLE INC  
Interaction: I  
Interaction 1: HWG  
Interaction 2: Hazardous Waste Generator  
Ecology Program: HAZWASTE  
Program Data: TURBOWASTE  
Facility Alt.: Not reported  
Program ID: WAD009259730  
Date Interaction: 03/12/1985  
Date Interaction 3: 03/12/1985

Facility ID: 97262395  
Facility Company: WESTERN WOOD PRODUCTS OF SEATTLE INC  
Interaction: A  
Interaction 1: TRI  
Interaction 2: Toxics Release Inventory  
Ecology Program: HAZWASTE  
Program Data: EPCRA  
Facility Alt.: WESTERN WOOD PRESERVING CO  
Program ID: WAD009259730  
Date Interaction: 01/01/1987  
Date Interaction 3: 01/01/1987

Facility ID: 97262395  
Facility Company: WESTERN WOOD PRODUCTS OF SEATTLE INC  
Interaction: A  
Interaction 1: TIER2  
Interaction 2: Emergency/Haz Chem Rpt TIER2  
Ecology Program: HAZWASTE  
Program Data: EPCRA  
Facility Alt.: WESTERN WOOD PRESERVING CO  
Program ID: WAD009259730  
Date Interaction: 01/01/1987  
Date Interaction 3: 01/01/1987

Facility Id: 97262395  
Latitude: 47.5451  
Longitude: -122.32818  
Ecology Interest Type Code: HWG  
Facility ID: 97262395  
Facility Company: WESTERN WOOD PRODUCTS OF SEATTLE INC  
Interaction: I  
Interaction 1: HWG  
Interaction 2: Hazardous Waste Generator  
Ecology Program: HAZWASTE  
Program Data: TURBOWASTE  
Facility Alt.: Not reported

Map ID  
Direction  
Distance  
Elevation

MAP FINDINGS

Site

Database(s)

EDR ID Number  
EPA ID Number

**WESTERN WOOD PRODUCTS OF SEATTLE INC (Continued)**

**1000403309**

Program ID: WAD009259730  
Date Interaction: 03/12/1985  
Date Interaction 3: 03/12/1985

Facility ID: 97262395  
Facility Company: WESTERN WOOD PRODUCTS OF SEATTLE INC  
Interaction: A  
Interaction 1: TRI  
Interaction 2: Toxics Release Inventory  
Ecology Program: HAZWASTE  
Program Data: EPCRA  
Facility Alt.: WESTERN WOOD PRESERVING CO  
Program ID: WAD009259730  
Date Interaction: 01/01/1987  
Date Interaction 3: 01/01/1987

Facility ID: 97262395  
Facility Company: WESTERN WOOD PRODUCTS OF SEATTLE INC  
Interaction: A  
Interaction 1: TIER2  
Interaction 2: Emergency/Haz Chem Rpt TIER2  
Ecology Program: HAZWASTE  
Program Data: EPCRA  
Facility Alt.: WESTERN WOOD PRESERVING CO  
Program ID: WAD009259730  
Date Interaction: 01/01/1987  
Date Interaction 3: 01/01/1987

**AL185  
NW  
1/4-1/2  
0.364 mi.  
1921 ft.**

**US PRINTING  
6501 E MARGINAL WAY S  
SEATTLE, WA 98108  
Site 1 of 2 in cluster AL**

**WA ALLSITES S110627647  
N/A**

**Relative:  
Lower**

ALLSITES:  
Facility Id: 8109  
Latitude: 47.544417  
Longitude: -122.33137  
Ecology Interest Type Code: LSC

Facility ID: 8109  
Facility Company: US Printing  
Interaction: I  
Interaction 1: LSC  
Interaction 2: Local Source Control  
Ecology Program: HAZWASTE  
Program Data: LSC  
Facility Alt.: US Printing  
Program ID: Not reported  
Date Interaction: 06/10/2009  
Date Interaction 3: 06/10/2009

**Actual:  
9 ft.**

Facility/Site Interaction T: 92620  
Geographic Location Identifier (Alias Facid): 8109  
Interaction (Aka Env Int) Type Code: LSC  
Interaction (Aka Env Int) Description: Local Source Control  
Interaction Status: I  
Federal Program Identifier: Not reported

Map ID  
Direction  
Distance  
Elevation

MAP FINDINGS

Site

Database(s)

EDR ID Number  
EPA ID Number

**US PRINTING (Continued)**

**S110627647**

Interaction Start Date: 06/10/2009  
Interaction End Date: 06/10/2009  
prgm\_facil: US Printing  
cur\_sys\_pr: HAZWASTE  
cur\_sys\_nm: LSC

Facility Id: 9877  
Latitude: 47.544417  
Longitude: -122.33137  
Ecology Interest Type Code: LSC

Facility ID: 9877  
Facility Company: Modern Concrete Design  
Interaction: I  
Interaction 1: LSC  
Interaction 2: Local Source Control  
Ecology Program: HAZWASTE  
Program Data: LSC  
Facility Alt.: Modern Concrete Design  
Program ID: Not reported  
Date Interaction: 07/08/2010  
Date Interaction 3: 07/08/2010

**186**  
**West**  
**1/4-1/2**  
**0.371 mi.**  
**1959 ft.**

**HUSSMANN CORP**  
**7272 1ST AVE S**  
**SEATTLE, WA 98108**

**WA ALLSITES S109555403**  
**N/A**

**Relative:**  
**Lower**

**ALLSITES:**  
Facility Id: 61437393  
Latitude: 47.5454  
Longitude: -122.33593  
Ecology Interest Type Code: HWP

Facility ID: 61437393  
Facility Company: Hussmann Corp  
Interaction: A  
Interaction 1: TRI  
Interaction 2: Toxics Release Inventory  
Ecology Program: HAZWASTE  
Program Data: EPCRA  
Facility Alt.: Not reported  
Program ID: WAR000005314  
Date Interaction: 01/01/1988  
Date Interaction 3: 01/01/1988

**Actual:**  
**9 ft.**

Facility ID: 61437393  
Facility Company: Hussmann Corp  
Interaction: A  
Interaction 1: TIER2  
Interaction 2: Emergency/Haz Chem Rpt TIER2  
Ecology Program: HAZWASTE  
Program Data: EPCRA  
Facility Alt.: Not reported  
Program ID: WAR000005314  
Date Interaction: 01/01/1990  
Date Interaction 3: 01/01/1990



Map ID  
Direction  
Distance  
Elevation

MAP FINDINGS

Site

Database(s)

EDR ID Number  
EPA ID Number

**HUSSMANN CORP (Continued)**

**S109555403**

Facility ID:	61437393
Facility Company:	Hussmann Corp
Interaction:	A
Interaction 1:	TRI
Interaction 2:	Toxics Release Inventory
Ecology Program:	HAZWASTE
Program Data:	EPCRA
Facility Alt.:	Not reported
Program ID:	WAR000005314
Date Interaction:	01/01/1991
Date Interaction 3:	01/01/1991
Facility ID:	61437393
Facility Company:	Hussmann Corp
Interaction:	I
Interaction 1:	HWP
Interaction 2:	Hazardous Waste Planner
Ecology Program:	HAZWASTE
Program Data:	HWPPRT
Facility Alt.:	Not reported
Program ID:	WAR000005314
Date Interaction:	01/01/1991
Date Interaction 3:	01/01/1991
Facility ID:	61437393
Facility Company:	Hussmann Corp
Interaction:	I
Interaction 1:	HWG
Interaction 2:	Hazardous Waste Generator
Ecology Program:	HAZWASTE
Program Data:	TURBOWASTE
Facility Alt.:	Not reported
Program ID:	WAR000005314
Date Interaction:	09/21/1995
Date Interaction 3:	09/21/1995
Facility Id:	61437393
Latitude:	47.5454
Longitude:	-122.33593
Ecology Interest Type Code:	HWG
Facility ID:	61437393
Facility Company:	Hussmann Corp
Interaction:	A
Interaction 1:	TRI
Interaction 2:	Toxics Release Inventory
Ecology Program:	HAZWASTE
Program Data:	EPCRA
Facility Alt.:	Not reported
Program ID:	WAR000005314
Date Interaction:	01/01/1988
Date Interaction 3:	01/01/1988
Facility ID:	61437393
Facility Company:	Hussmann Corp
Interaction:	A
Interaction 1:	TIER2

Map ID  
Direction  
Distance  
Elevation

MAP FINDINGS

Site

Database(s)

EDR ID Number  
EPA ID Number

**HUSSMANN CORP (Continued)**

**S109555403**

Interaction 2: Emergency/Haz Chem Rpt TIER2  
Ecology Program: HAZWASTE  
Program Data: EPCRA  
Facility Alt.: Not reported  
Program ID: WAR000005314  
Date Interaction: 01/01/1990  
Date Interaction 3: 01/01/1990

Facility ID: 61437393  
Facility Company: Hussmann Corp  
Interaction: A  
Interaction 1: TRI  
Interaction 2: Toxics Release Inventory  
Ecology Program: HAZWASTE  
Program Data: EPCRA  
Facility Alt.: Not reported  
Program ID: WAR000005314  
Date Interaction: 01/01/1991  
Date Interaction 3: 01/01/1991

Facility ID: 61437393  
Facility Company: Hussmann Corp  
Interaction: I  
Interaction 1: HWP  
Interaction 2: Hazardous Waste Planner  
Ecology Program: HAZWASTE  
Program Data: HWPPRT  
Facility Alt.: Not reported  
Program ID: WAR000005314  
Date Interaction: 01/01/1991  
Date Interaction 3: 01/01/1991

Facility ID: 61437393  
Facility Company: Hussmann Corp  
Interaction: I  
Interaction 1: HWG  
Interaction 2: Hazardous Waste Generator  
Ecology Program: HAZWASTE  
Program Data: TURBOWASTE  
Facility Alt.: Not reported  
Program ID: WAR000005314  
Date Interaction: 09/21/1995  
Date Interaction 3: 09/21/1995

Facility Id: 61437393  
Latitude: 47.5454  
Longitude: -122.33593  
Ecology Interest Type Code: TIER2

Facility ID: 61437393  
Facility Company: Hussmann Corp  
Interaction: A  
Interaction 1: TRI  
Interaction 2: Toxics Release Inventory  
Ecology Program: HAZWASTE  
Program Data: EPCRA  
Facility Alt.: Not reported

Map ID  
Direction  
Distance  
Elevation

MAP FINDINGS

Site

Database(s)

EDR ID Number  
EPA ID Number

**HUSSMANN CORP (Continued)**

**S109555403**

Program ID: WAR000005314  
Date Interaction: 01/01/1988  
Date Interaction 3: 01/01/1988

Facility ID: 61437393  
Facility Company: Hussmann Corp  
Interaction: A  
Interaction 1: TIER2  
Interaction 2: Emergency/Haz Chem Rpt TIER2  
Ecology Program: HAZWASTE  
Program Data: EPCRA  
Facility Alt.: Not reported  
Program ID: WAR000005314  
Date Interaction: 01/01/1990  
Date Interaction 3: 01/01/1990

Facility ID: 61437393  
Facility Company: Hussmann Corp  
Interaction: A  
Interaction 1: TRI  
Interaction 2: Toxics Release Inventory  
Ecology Program: HAZWASTE  
Program Data: EPCRA  
Facility Alt.: Not reported  
Program ID: WAR000005314  
Date Interaction: 01/01/1991  
Date Interaction 3: 01/01/1991

Facility ID: 61437393  
Facility Company: Hussmann Corp  
Interaction: I  
Interaction 1: HWP  
Interaction 2: Hazardous Waste Planner  
Ecology Program: HAZWASTE  
Program Data: HWPPRT  
Facility Alt.: Not reported  
Program ID: WAR000005314  
Date Interaction: 01/01/1991  
Date Interaction 3: 01/01/1991

Facility ID: 61437393  
Facility Company: Hussmann Corp  
Interaction: I  
Interaction 1: HWG  
Interaction 2: Hazardous Waste Generator  
Ecology Program: HAZWASTE  
Program Data: TURBOWASTE  
Facility Alt.: Not reported  
Program ID: WAR000005314  
Date Interaction: 09/21/1995  
Date Interaction 3: 09/21/1995

Facility Id: 61437393  
Latitude: 47.5454  
Longitude: -122.33593  
Ecology Interest Type Code: TRI

Map ID  
Direction  
Distance  
Elevation

MAP FINDINGS

Site

Database(s)

EDR ID Number  
EPA ID Number

**HUSSMANN CORP (Continued)**

**S109555403**

Facility ID:	61437393
Facility Company:	Hussmann Corp
Interaction:	A
Interaction 1:	TRI
Interaction 2:	Toxics Release Inventory
Ecology Program:	HAZWASTE
Program Data:	EPCRA
Facility Alt.:	Not reported
Program ID:	WAR000005314
Date Interaction:	01/01/1988
Date Interaction 3:	01/01/1988
Facility ID:	61437393
Facility Company:	Hussmann Corp
Interaction:	A
Interaction 1:	TIER2
Interaction 2:	Emergency/Haz Chem Rpt TIER2
Ecology Program:	HAZWASTE
Program Data:	EPCRA
Facility Alt.:	Not reported
Program ID:	WAR000005314
Date Interaction:	01/01/1990
Date Interaction 3:	01/01/1990
Facility ID:	61437393
Facility Company:	Hussmann Corp
Interaction:	A
Interaction 1:	TRI
Interaction 2:	Toxics Release Inventory
Ecology Program:	HAZWASTE
Program Data:	EPCRA
Facility Alt.:	Not reported
Program ID:	WAR000005314
Date Interaction:	01/01/1991
Date Interaction 3:	01/01/1991
Facility ID:	61437393
Facility Company:	Hussmann Corp
Interaction:	I
Interaction 1:	HWP
Interaction 2:	Hazardous Waste Planner
Ecology Program:	HAZWASTE
Program Data:	HWPPRT
Facility Alt.:	Not reported
Program ID:	WAR000005314
Date Interaction:	01/01/1991
Date Interaction 3:	01/01/1991
Facility ID:	61437393
Facility Company:	Hussmann Corp
Interaction:	I
Interaction 1:	HWG
Interaction 2:	Hazardous Waste Generator
Ecology Program:	HAZWASTE
Program Data:	TURBOWASTE
Facility Alt.:	Not reported
Program ID:	WAR000005314

Map ID  
Direction  
Distance  
Elevation

MAP FINDINGS

Site

Database(s)

EDR ID Number  
EPA ID Number

**HUSSMANN CORP (Continued)**

**S109555403**

Date Interaction: 09/21/1995  
Date Interaction 3: 09/21/1995

**AG187  
NNW  
1/4-1/2  
0.376 mi.  
1984 ft.**

**BUSINESS CARD EXPRESS  
6510 5TH AVE S  
SEATTLE, WA  
Site 3 of 3 in cluster AG**

**RCRA NonGen / NLR  
FINDS  
WA ALLSITES**

**1000838832  
WAD988516365**

**Relative:  
Higher**

RCRA NonGen / NLR:

**Actual:  
10 ft.**

Date form received by agency: 07/30/1997  
Facility name: BUSINESS CARD EXPRESS  
Facility address: 6510 5TH AVE S  
SEATTLE, WA 98108-0006  
EPA ID: WAD988516365  
Contact: BUSINESS CARD E BUSINESS CARD E  
Contact address: 6510 5TH AVE S  
SEATTLE, WA 98108-3432  
Contact country: US  
Contact telephone: (000)000-0000  
Contact email: Not reported  
EPA Region: 10  
Classification: Non-Generator  
Description: Handler: Non-Generators do not presently generate hazardous waste

Owner/Operator Summary:

Owner/operator name: BUSINESS CARD E B  
Owner/operator address: 6510 5TH AVE S  
SEATTLE, WA 98108  
Owner/operator country: US  
Owner/operator telephone: (000)000-0000  
Legal status: Private  
Owner/Operator Type: Owner  
Owner/Op start date: 05/03/1996  
Owner/Op end date: Not reported

Handler Activities Summary:

U.S. importer of hazardous waste: No  
Mixed waste (haz. and radioactive): No  
Recycler of hazardous waste: No  
Transporter of hazardous waste: No  
Treater, storer or disposer of HW: No  
Underground injection activity: No  
On-site burner exemption: No  
Furnace exemption: No  
Used oil fuel burner: No  
Used oil processor: No  
Used oil refiner: No  
Used oil fuel marketer to burner: No  
Used oil Specification marketer: No  
Used oil transfer facility: No  
Used oil transporter: No

Violation Status: No violations found

FINDS:

Map ID  
 Direction  
 Distance  
 Elevation

MAP FINDINGS

Site

Database(s)

EDR ID Number  
 EPA ID Number

**BUSINESS CARD EXPRESS (Continued)**

**1000838832**

Registry ID: 110005382941

Environmental Interest/Information System

RCRAInfo is a national information system that supports the Resource Conservation and Recovery Act (RCRA) program through the tracking of events and activities related to facilities that generate, transport, and treat, store, or dispose of hazardous waste. RCRAInfo allows RCRA program staff to track the notification, permit, compliance, and corrective action activities required under RCRA.

ALLSITES:

Facility Id: 95419266  
 Latitude: 47.54537  
 Longitude: -122.32835  
 Ecology Interest Type Code: HWG  
 Facility ID: 95419266  
 Facility Company: Business Card Express  
 Interaction: I  
 Interaction 1: HWG  
 Interaction 2: Hazardous Waste Generator  
 Ecology Program: HAZWASTE  
 Program Data: TURBOWASTE  
 Facility Alt.: Not reported  
 Program ID: WAD988516365  
 Date Interaction: 01/06/1993  
 Date Interaction 3: 01/06/1993

AJ188  
 South  
 1/4-1/2  
 0.379 mi.  
 1999 ft.

**LUKAS MACHINE INC**  
**707 S RIVERSIDE DR**  
**SEATTLE, WA 98108**  
 Site 4 of 4 in cluster AJ

RCRA NonGen / NLR  
 FINDS  
 WA ALLSITES  
 WA MANIFEST  
 WA NPDES

1000157559  
 WAD045331063

Relative:  
 Lower

RCRA NonGen / NLR:

Date form received by agency: 05/16/2006  
 Facility name: LUKAS MACHINE INC  
 Facility address: 707 S RIVERSIDE DR  
 SEATTLE, WA 98108  
 EPA ID: WAD045331063  
 Contact: LUKAS MACHINE I LUKAS MACHINE I  
 Contact address: 707 S RIVERSIDE DR  
 SEATTLE, WA 98108-4363  
 Contact country: US  
 Contact telephone: (000)000-0000  
 Contact email: Not reported  
 EPA Region: 10  
 Classification: Non-Generator  
 Description: Handler: Non-Generators do not presently generate hazardous waste

Actual:  
 8 ft.

Owner/Operator Summary:

Owner/operator name: LUKAS MACHINE I L  
 Owner/operator address: 707 S RIVERSIDE DR  
 SEATTLE, WA 98108  
 Owner/operator country: US  
 Owner/operator telephone: (206)763-9282

Map ID  
Direction  
Distance  
Elevation

MAP FINDINGS

Site

Database(s)

EDR ID Number  
EPA ID Number

**LUKAS MACHINE INC (Continued)**

**1000157559**

Legal status: Private  
Owner/Operator Type: Owner  
Owner/Op start date: 05/02/1996  
Owner/Op end date: Not reported

Owner/operator name: BRENDA L  
Owner/operator address: 707 S RIVERSIDE DR  
SEATTLE, WA 98108

Owner/operator country: US  
Owner/operator telephone: (206)763-9282  
Legal status: Private  
Owner/Operator Type: Operator  
Owner/Op start date: 03/10/1997  
Owner/Op end date: Not reported

Owner/operator name: LUKAS MACHINE INC  
Owner/operator address: 707 S RIVERSIDE DR  
SEATTLE, WA 98108

Owner/operator country: US  
Owner/operator telephone: Not reported  
Legal status: Private  
Owner/Operator Type: Owner  
Owner/Op start date: 05/02/1996  
Owner/Op end date: Not reported

Owner/operator name: BRENDA LUKAS  
Owner/operator address: 707 S RIVERSIDE DR  
SEATTLE, WA 98108

Owner/operator country: US  
Owner/operator telephone: Not reported  
Legal status: Private  
Owner/Operator Type: Operator  
Owner/Op start date: 03/10/1997  
Owner/Op end date: Not reported

**Handler Activities Summary:**

U.S. importer of hazardous waste: No  
Mixed waste (haz. and radioactive): No  
Recycler of hazardous waste: No  
Transporter of hazardous waste: No  
Treater, storer or disposer of HW: No  
Underground injection activity: No  
On-site burner exemption: No  
Furnace exemption: No  
Used oil fuel burner: No  
Used oil processor: No  
User oil refiner: No  
Used oil fuel marketer to burner: No  
Used oil Specification marketer: No  
Used oil transfer facility: No  
Used oil transporter: No

**Historical Generators:**

Date form received by agency: 12/31/2005  
Facility name: LUKAS MACHINE INC  
Classification: Not a generator, verified

Map ID  
Direction  
Distance  
Elevation

MAP FINDINGS

Site

Database(s)

EDR ID Number  
EPA ID Number

**LUKAS MACHINE INC (Continued)**

**1000157559**

Date form received by agency: 12/31/2003  
Facility name: LUKAS MACHINE INC  
Classification: Not a generator, verified

Violation Status: No violations found

**FINDS:**

Registry ID: 110005320544

**Environmental Interest/Information System**

Washington Facility / Site Identification System (WA-FSIS) provides a means to query and display data maintained by the Washington Department of Ecology. This system contains key information for each facility/site that is currently, or has been, of interest to the Air Quality, Dam Safety, Hazardous Waste, Toxics Cleanup, and Water Quality Programs.

US National Pollutant Discharge Elimination System (NPDES) module of the Compliance Information System (ICIS) tracks surface water permits issued under the Clean Water Act. Under NPDES, all facilities that discharge pollutants from any point source into waters of the United States are required to obtain a permit. The permit will likely contain limits on what can be discharged, impose monitoring and reporting requirements, and include other provisions to ensure that the discharge does not adversely affect water quality.

RCRAInfo is a national information system that supports the Resource Conservation and Recovery Act (RCRA) program through the tracking of events and activities related to facilities that generate, transport, and treat, store, or dispose of hazardous waste. RCRAInfo allows RCRA program staff to track the notification, permit, compliance, and corrective action activities required under RCRA.

**HAZARDOUS WASTE BIENNIAL REPORTER**

**ALLSITES:**

Facility Id: 39232961  
Latitude: 47.53394  
Longitude: -122.32475  
Ecology Interest Type Code: INDUSTGP  
Facility ID: 39232961  
Facility Company: Lukas Machine Inc  
Interaction: I  
Interaction 1: HWG  
Interaction 2: Hazardous Waste Generator  
Ecology Program: HAZWASTE  
Program Data: TURBOWASTE  
Facility Alt.: Not reported  
Program ID: WAD045331063  
Date Interaction: 12/03/1986  
Date Interaction 3: 12/03/1986  
  
Facility ID: 39232961  
Facility Company: Lukas Machine Inc  
Interaction: I



Map ID  
Direction  
Distance  
Elevation

MAP FINDINGS

Site

Database(s)

EDR ID Number  
EPA ID Number

**LUKAS MACHINE INC (Continued)**

**1000157559**

Interaction 1: HWOTHER  
Interaction 2: Haz Waste Management Activity  
Ecology Program: HAZWASTE  
Program Data: TURBOWASTE  
Facility Alt.: Not reported  
Program ID: WAD045331063  
Date Interaction: 12/31/2003  
Date Interaction 3: 12/31/2003

Facility ID: 39232961  
Facility Company: Lukas Machine Inc  
Interaction: A  
Interaction 1: INDUSTGP  
Interaction 2: Industrial SW GP  
Ecology Program: WATQUAL  
Program Data: PARIS  
Facility Alt.: LUKAS MACHINE INC  
Program ID: WAR011064  
Date Interaction: 10/08/2008  
Date Interaction 3: 10/08/2008

Facility Id: 4957  
Latitude: 47.53385  
Longitude: -122.32473  
Ecology Interest Type Code: INDUSTGP  
Facility ID: 4957  
Facility Company: Machinist Inc Plant 4  
Interaction: I  
Interaction 1: INDUSTGP  
Interaction 2: Industrial SW GP  
Ecology Program: WATQUAL  
Program Data: PARIS  
Facility Alt.: Machinist Inc Plant 4  
Program ID: WAR125919  
Date Interaction: 03/06/2012  
Date Interaction 3: 03/06/2012

Facility Id: 39232961  
Latitude: 47.53394  
Longitude: -122.32475  
Ecology Interest Type Code: HWG  
Facility ID: 39232961  
Facility Company: Lukas Machine Inc  
Interaction: I  
Interaction 1: HWG  
Interaction 2: Hazardous Waste Generator  
Ecology Program: HAZWASTE  
Program Data: TURBOWASTE  
Facility Alt.: Not reported  
Program ID: WAD045331063  
Date Interaction: 12/03/1986  
Date Interaction 3: 12/03/1986

Facility ID: 39232961  
Facility Company: Lukas Machine Inc

Map ID  
Direction  
Distance  
Elevation

MAP FINDINGS

Site

Database(s)

EDR ID Number  
EPA ID Number

**LUKAS MACHINE INC (Continued)**

**1000157559**

Interaction: I  
Interaction 1: HWOTHER  
Interaction 2: Haz Waste Management Activity  
Ecology Program: HAZWASTE  
Program Data: TURBOWASTE  
Facility Alt.: Not reported  
Program ID: WAD045331063  
Date Interaction: 12/31/2003  
Date Interaction 3: 12/31/2003

Facility ID: 39232961  
Facility Company: Lukas Machine Inc  
Interaction: A  
Interaction 1: INDUSTGP  
Interaction 2: Industrial SW GP  
Ecology Program: WATQUAL  
Program Data: PARIS  
Facility Alt.: LUKAS MACHINE INC  
Program ID: WAR011064  
Date Interaction: 10/08/2008  
Date Interaction 3: 10/08/2008

Facility Id: 39232961  
Latitude: 47.53394  
Longitude: -122.32475  
Ecology Interest Type Code: HWOTHER  
Facility ID: 39232961  
Facility Company: Lukas Machine Inc  
Interaction: I  
Interaction 1: HWG  
Interaction 2: Hazardous Waste Generator  
Ecology Program: HAZWASTE  
Program Data: TURBOWASTE  
Facility Alt.: Not reported  
Program ID: WAD045331063  
Date Interaction: 12/03/1986  
Date Interaction 3: 12/03/1986

Facility ID: 39232961  
Facility Company: Lukas Machine Inc  
Interaction: I  
Interaction 1: HWOTHER  
Interaction 2: Haz Waste Management Activity  
Ecology Program: HAZWASTE  
Program Data: TURBOWASTE  
Facility Alt.: Not reported  
Program ID: WAD045331063  
Date Interaction: 12/31/2003  
Date Interaction 3: 12/31/2003

Facility ID: 39232961  
Facility Company: Lukas Machine Inc  
Interaction: A  
Interaction 1: INDUSTGP  
Interaction 2: Industrial SW GP  
Ecology Program: WATQUAL

Map ID  
Direction  
Distance  
Elevation

MAP FINDINGS

Site

Database(s)

EDR ID Number  
EPA ID Number

**LUKAS MACHINE INC (Continued)**

**1000157559**

Program Data: PARIS  
Facility Alt.: LUKAS MACHINE INC  
Program ID: WAR011064  
Date Interaction: 10/08/2008  
Date Interaction 3: 10/08/2008

WA MANIFEST:

Facility Site ID Number: 39232961  
SWC Desc: Not reported  
FWC Desc: Not reported  
Form Comm: Not reported  
Data Year: Not reported  
Permit by Rule: No  
Treatment by Generator: No  
Mixed radioactive waste: No  
Importer of hazardous waste: No  
Immediate recycler: No  
Treatment/Storage/Disposal/Recycling Facility: No  
Generator of dangerous fuel waste: No  
Generator marketing to burner: No  
"Other marketers (i.e., blender, distributor, etc.)": No  
Utility boiler burner: No  
Industry boiler burner: No  
Industrial Furnace: No  
Smelter deferral: No  
Universal waste - batteries - generate: No  
Universal waste - thermostats - generate: No  
Universal waste - mercury - generate: No  
Universal waste - lamps - generate: No  
Universal waste - batteries - accumulate: No  
Universal waste - thermostats - accumulate: No  
Universal waste - mercury - accumulate: No  
Universal waste - lamps - accumulate: No  
Destination Facility for Universal Waste: No  
Off-specification used oil burner - utility boiler: No  
Off-specification used oil burner - industrial boiler: No  
Off-specification used oil burner - industrial furnace: No  
EPA ID: WAD045331063  
Facility Address 2: Not reported  
TAX REG NBR: 600119518  
NAICS CD: 33271  
BUSINESS TYPE: Not reported  
MAIL NAME: Lukas Machine Inc  
MAIL ADDR LINE1: 707 S RIVERSIDE DR  
MAIL CITY,ST,ZIP: SEATTLE, WA 98108-4363  
MAIL COUNTRY: UNITED STATES  
LEGAL ORG NAME: Lukas Machine Inc  
LEGAL ORG TYPE: Private  
LEGAL ADDR LINE1: 707 S RIVERSIDE DR  
LEGAL CITY,ST,ZIP: SEATTLE, WA 98108-4363  
LEGAL COUNTRY: UNITED STATES  
LEGAL PHONE NBR: (206)763-9282  
LEGAL EFFECTIVE DATE: 05/02/1996  
LAND ORG NAME: Lukas Machine Inc  
LAND ORG TYPE: Private  
LAND PERSON NAME: Not reported

Map ID  
Direction  
Distance  
Elevation

MAP FINDINGS

Site

Database(s)

EDR ID Number  
EPA ID Number

**LUKAS MACHINE INC (Continued)**

**1000157559**

LAND ADDR LINE1: 707 S RIVERSIDE DR  
LAND CITY,ST,ZIP: SEATTLE, WA 98108-4363  
LAND COUNTRY: UNITED STATES  
LAND PHONE NBR: (206)763-9282  
OPERATOR ORG NAME: Not reported  
OPERATOR ORG TYPE: Private  
OPERATOR ADDR LINE1: 707 S RIVERSIDE DR  
OPERATOR CITY,ST,ZIP: SEATTLE, WA 98108-4363  
OPERATOR COUNTRY: UNITED STATES  
OPERATOR PHONE NBR: (206)763-9282  
OPERATOR EFFECTIVE DATE: 03/10/1997  
SITE CONTACT NAME: Brenda Lukas  
SITE CONTACT ADDR LINE1: 707 S RIVERSIDE DR  
SITE CONTACT ZIP: SEATTLE, WA 98108-4363  
SITE CONTACT COUNTRY: UNITED STATES  
SITE CONTACT PHONE NBR: (206)763-9282  
SITE CONTACT EMAIL: Not reported  
FORM CONTACT NAME: Brenda Lukas  
FORM CONTACT ADDR LINE1: 707 S RIVERSIDE DR  
FORM CONTACT CITY,ST,ZIP: SEATTLE, WA 98108-4363  
FORM CONTACT COUNTRY: UNITED STATES  
FORM CONTACT PHONE NBR: (206)763-9282  
FORM CONTACT EMAIL: brenda@lukas1.com  
GEN STATUS CD: XQG  
MONTHLY GENERATION: No  
BATCH GENERATION: No  
ONE TIME GENERATION: No  
TRANSPORTS OWN WASTE: No  
TRANSPORTS OTHRS WASTE: No  
RECYCLER ONSITE: No  
TRANSFER FACILITY: No  
OTHER EXEMPTION: Not reported  
UW BATTERY GEN: No  
USED OIL TRANSPORTER: No  
USED OIL TRANSFER FACILITY: No  
USED OIL PROCESSOR: No  
USED OIL REREFINER: No  
USED OIL FUEL MRKTR DIRECTS SHPMNTS: No  
USED OIL FUEL MRKTR MEETS SPECS: No

**NPDES:**

Facility Status: Active  
Facility Type: Industrial SW GP  
Admin Region: Headquarters  
Date Issued: 10/21/2009  
Latitude: 47.53394000  
Longitude: -122.324749  
Permit ID: WAR011064  
Permit Version: 2  
Permit Status: Active  
Permit SubStatus: Coverage Issued  
Ecology Contact: Robert Wright  
WRIA: Duwamish-Green  
Permit Expiration Date: 01/01/2015  
Effective Date: 01/01/2010

Map ID  
Direction  
Distance  
Elevation

MAP FINDINGS

Site

Database(s)

EDR ID Number  
EPA ID Number

AM189  
North  
1/4-1/2  
0.379 mi.  
2003 ft.

MILL LOG MARINE INC SEATTLE  
6345 6TH AVE S  
SEATTLE, WA

RCRA NonGen / NLR  
FINDS  
WA ALLSITES

1000339671  
WAD043448299

Site 1 of 3 in cluster AM

Relative:  
Higher

RCRA NonGen / NLR:

Actual:  
11 ft.

Date form received by agency: 03/31/1994  
Facility name: MILL LOG MARINE INC SEATTLE  
Site name: MILL-LOG MARINE  
Facility address: 6345 6TH AVE SO  
SEATTLE, WA 98108  
EPA ID: WAD043448299  
Mailing address: 18547 EAST VALLEY HWY  
KENT, WA 98032  
Contact: LARRY PERDUE  
Contact address: Not reported  
Not reported  
Contact country: Not reported  
Contact telephone: (206) 251-3434  
Contact email: Not reported  
EPA Region: 10  
Land type: Private  
Classification: Non-Generator  
Description: Handler: Non-Generators do not presently generate hazardous waste

Owner/Operator Summary:

Owner/operator name: MILL LOG MARINE M  
Owner/operator address: 6345 6TH AVE S  
SEATTLE, WA 98108  
Owner/operator country: US  
Owner/operator telephone: (000)000-0000  
Legal status: Private  
Owner/Operator Type: Owner  
Owner/Op start date: 05/02/1996  
Owner/Op end date: Not reported

Handler Activities Summary:

U.S. importer of hazardous waste: No  
Mixed waste (haz. and radioactive): No  
Recycler of hazardous waste: No  
Transporter of hazardous waste: No  
Treater, storer or disposer of HW: No  
Underground injection activity: No  
On-site burner exemption: No  
Furnace exemption: No  
Used oil fuel burner: No  
Used oil processor: No  
Used oil refiner: No  
Used oil fuel marketer to burner: No  
Used oil Specification marketer: No  
Used oil transfer facility: No  
Used oil transporter: No

Historical Generators:

Date form received by agency: 01/01/1994  
Facility name: MILL LOG MARINE INC SEATTLE  
Classification: Not a generator, verified

Map ID  
Direction  
Distance  
Elevation

MAP FINDINGS

Site

Database(s)

EDR ID Number  
EPA ID Number

**MILL LOG MARINE INC SEATTLE (Continued)**

**1000339671**

Date form received by agency: 09/01/1993  
Facility name: MILL LOG MARINE INC SEATTLE  
Site name: MILL LOG MARINE  
Classification: Large Quantity Generator

Violation Status: No violations found

Evaluation Action Summary:

Evaluation date: 11/05/1991  
Evaluation: COMPLIANCE ASSISTANCE VISIT  
Area of violation: Not reported  
Date achieved compliance: Not reported  
Evaluation lead agency: State

FINDS:

Registry ID: 110005320152

Environmental Interest/Information System

Washington Facility / Site Identification System (WA-FSIS) provides a means to query and display data maintained by the Washington Department of Ecology. This system contains key information for each facility/site that is currently, or has been, of interest to the Air Quality, Dam Safety, Hazardous Waste, Toxics Cleanup, and Water Quality Programs.

RCRAInfo is a national information system that supports the Resource Conservation and Recovery Act (RCRA) program through the tracking of events and activities related to facilities that generate, transport, and treat, store, or dispose of hazardous waste. RCRAInfo allows RCRA program staff to track the notification, permit, compliance, and corrective action activities required under RCRA.

ALLSITES:

Facility Id: 97999646  
Latitude: 47.54569  
Longitude: -122.32609  
Ecology Interest Type Code: HWG  
Facility ID: 97999646  
Facility Company: Mill Log Marine Inc Seattle  
Interaction: I  
Interaction 1: HWG  
Interaction 2: Hazardous Waste Generator  
Ecology Program: HAZWASTE  
Program Data: TURBOWASTE  
Facility Alt.: Not reported  
Program ID: WAD043448299  
Date Interaction: 05/20/1982  
Date Interaction 3: 05/20/1982

Facility ID: 97999646  
Facility Company: Mill Log Marine Inc Seattle  
Interaction: I  
Interaction 1: HWP  
Interaction 2: Hazardous Waste Planner  
Ecology Program: HAZWASTE

Map ID  
Direction  
Distance  
Elevation

MAP FINDINGS

Site

Database(s)

EDR ID Number  
EPA ID Number

**MILL LOG MARINE INC SEATTLE (Continued)**

**1000339671**

Program Data: HWPPRT  
Facility Alt.: Not reported  
Program ID: WAD043448299  
Date Interaction: 01/01/1993  
Date Interaction 3: 01/01/1993

Facility Id: 97999646  
Latitude: 47.54569  
Longitude: -122.32609  
Ecology Interest Type Code: HWP

Facility ID: 97999646  
Facility Company: Mill Log Marine Inc Seattle  
Interaction: I  
Interaction 1: HWG  
Interaction 2: Hazardous Waste Generator  
Ecology Program: HAZWASTE  
Program Data: TURBOWASTE  
Facility Alt.: Not reported  
Program ID: WAD043448299  
Date Interaction: 05/20/1982  
Date Interaction 3: 05/20/1982

Facility ID: 97999646  
Facility Company: Mill Log Marine Inc Seattle  
Interaction: I  
Interaction 1: HWP  
Interaction 2: Hazardous Waste Planner  
Ecology Program: HAZWASTE  
Program Data: HWPPRT  
Facility Alt.: Not reported  
Program ID: WAD043448299  
Date Interaction: 01/01/1993  
Date Interaction 3: 01/01/1993

**AN190**  
**South**  
**1/4-1/2**  
**0.380 mi.**  
**2008 ft.**

**CONSISTENT COATINGS INC**  
**719 S RIVERSIDE DR**  
**SEATTLE, WA 98108**

**WA ALLSITES** **S110275989**  
**N/A**

**Site 1 of 2 in cluster AN**

**Relative:**  
**Lower**

ALLSITES:  
Facility Id: 9604  
Latitude: 47.533861  
Longitude: -122.32462  
Ecology Interest Type Code: LSC

Facility ID: 9604  
Facility Company: Consistent Coatings Inc  
Interaction: I  
Interaction 1: LSC  
Interaction 2: Local Source Control  
Ecology Program: HAZWASTE  
Program Data: LSC  
Facility Alt.: Consistent Coatings Inc  
Program ID: Not reported  
Date Interaction: 10/01/2009  
Date Interaction 3: 10/01/2009

**Actual:**  
**8 ft.**

Map ID  
Direction  
Distance  
Elevation

MAP FINDINGS

Site

Database(s)

EDR ID Number  
EPA ID Number

**CONSISTENT COATINGS INC (Continued)**

**S110275989**

Facility/Site Interaction T: 91435  
Geographic Location Identifier (Alias Facid): 9604  
Interaction (Aka Env Int) Type Code: LSC  
Interaction (Aka Env Int) Description: Local Source Control  
Interaction Status: I  
Federal Program Identifier: Not reported  
Interaction Start Date: 10/01/2009  
Interaction End Date: 04/29/2010  
prgm\_facil: Consistent Coatings Inc  
cur\_sys\_pr: HAZWASTE  
cur\_sys\_nm: LSC

**AO191 INDUSTRIAL CONTAINER SERVICES WA LLC**  
**West 7152 1ST AVE S**  
**1/4-1/2 SEATTLE, WA 98108**  
**0.381 mi.**  
**2013 ft. Site 1 of 7 in cluster AO**

**Relative:**  
**Higher**

**Actual:**  
**15 ft.**

RCRA-CESQG:  
Date form received by agency: 01/06/2012  
Facility name: INDUSTRIAL CONTAINER SERVICES WA LLC  
Facility address: 7152 1ST AVE S  
SEATTLE, WA 98108  
EPA ID: WAD000066084  
Contact: ANTHONY R CABUCO SR  
Contact address: 7152 1ST AVE S  
SEATTLE, WA 98108  
Contact country: US  
Contact telephone: (206) 763-2345  
Contact email: RICK.CABUCO@ICONSERV.COM  
EPA Region: 10  
Land type: Private  
Classification: Conditionally Exempt Small Quantity Generator  
Description: Handler: generates 100 kg or less of hazardous waste per calendar month, and accumulates 1000 kg or less of hazardous waste at any time; or generates 1 kg or less of acutely hazardous waste per calendar month, and accumulates at any time: 1 kg or less of acutely hazardous waste; or 100 kg or less of any residue or contaminated soil, waste or other debris resulting from the cleanup of a spill, into or on any land or water, of acutely hazardous waste; or generates 100 kg or less of any residue or contaminated soil, waste or other debris resulting from the cleanup of a spill, into or on any land or water, of acutely hazardous waste during any calendar month, and accumulates at any time: 1 kg or less of acutely hazardous waste; or 100 kg or less of any residue or contaminated soil, waste or other debris resulting from the cleanup of a spill, into or on any land or water, of acutely hazardous waste

Owner/Operator Summary:  
Owner/operator name: INDUSTRIAL CONTAINER SERVICES - WA,LLC  
Owner/operator address: 7152 1ST AVE S  
SEATTLE, 98108  
Owner/operator country: US

**RCRA-CESQG 1000411054**  
**RAATS WAD000066084**  
**WA CSCSL**  
**WA ALLSITES**  
**WA HSL**  
**WA MANIFEST**  
**WA VCP**  
**US AIRS**



Map ID  
Direction  
Distance  
Elevation

MAP FINDINGS

Site

Database(s)

EDR ID Number  
EPA ID Number

**INDUSTRIAL CONTAINER SERVICES WA LLC (Continued)**

**1000411054**

Owner/operator telephone: (206)763-2345  
Legal status: Private  
Owner/Operator Type: Operator  
Owner/Op start date: 02/20/1997  
Owner/Op end date: Not reported

Owner/operator name: INDUSTRIAL CONT I  
Owner/operator address: 7152 1ST AVE S  
SEATTLE, WA 98108

Owner/operator country: US  
Owner/operator telephone: (206)763-2345  
Legal status: Private  
Owner/Operator Type: Owner  
Owner/Op start date: 06/03/2002  
Owner/Op end date: Not reported

Owner/operator name: ANTHONY C  
Owner/operator address: 7152 1ST AVE S  
SEATTLE, WA 98108

Owner/operator country: US  
Owner/operator telephone: (206)763-2345  
Legal status: Private  
Owner/Operator Type: Operator  
Owner/Op start date: 02/20/1997  
Owner/Op end date: Not reported

Owner/operator name: INDUSTRIAL CONTAINER SERVICES WA LLC  
Owner/operator address: 7152 1ST AVE S  
SEATTLE, 98108

Owner/operator country: US  
Owner/operator telephone: (206)763-2345  
Legal status: Private  
Owner/Operator Type: Owner  
Owner/Op start date: 06/03/2002  
Owner/Op end date: Not reported

Handler Activities Summary:

U.S. importer of hazardous waste: No  
Mixed waste (haz. and radioactive): No  
Recycler of hazardous waste: No  
Transporter of hazardous waste: No  
Treater, storer or disposer of HW: No  
Underground injection activity: No  
On-site burner exemption: No  
Furnace exemption: No  
Used oil fuel burner: No  
Used oil processor: No  
User oil refiner: No  
Used oil fuel marketer to burner: No  
Used oil Specification marketer: No  
Used oil transfer facility: No  
Used oil transporter: No

Historical Generators:

Date form received by agency: 01/05/2011  
Facility name: INDUSTRIAL CONTAINER SERVICES WA LLC

Map ID  
Direction  
Distance  
Elevation

MAP FINDINGS

Site

Database(s)

EDR ID Number  
EPA ID Number

**INDUSTRIAL CONTAINER SERVICES WA LLC (Continued)**

**1000411054**

Classification: Conditionally Exempt Small Quantity Generator

Date form received by agency: 02/04/2010

Facility name: INDUSTRIAL CONTAINER SERVICES WA LLC

Classification: Conditionally Exempt Small Quantity Generator

Date form received by agency: 12/31/2007

Facility name: INDUSTRIAL CONTAINER SERVICES WA LLC

Classification: Not a generator, verified

Date form received by agency: 12/31/2005

Facility name: INDUSTRIAL CONTAINER SERVICES WA LLC

Classification: Not a generator, verified

Date form received by agency: 12/31/2003

Facility name: INDUSTRIAL CONTAINER SERVICES WA LLC

Classification: Not a generator, verified

Date form received by agency: 03/01/1996

Facility name: INDUSTRIAL CONTAINER SERVICES WA LLC

Site name: NORTHWEST COOPERAGE CO INC

Classification: Large Quantity Generator

Date form received by agency: 02/24/1994

Facility name: INDUSTRIAL CONTAINER SERVICES WA LLC

Site name: NORTHWEST COOPERAGE CO, INC.

Classification: Large Quantity Generator

Date form received by agency: 09/01/1993

Facility name: INDUSTRIAL CONTAINER SERVICES WA LLC

Site name: NORTHWEST COOPERAGE COMPANYPY IN

Classification: Large Quantity Generator

Date form received by agency: 12/31/1990

Facility name: INDUSTRIAL CONTAINER SERVICES WA LLC

Site name: NORTHWEST COOPERAGE COMPANY IN

Classification: Large Quantity Generator

**Hazardous Waste Summary:**

Waste code: WSQG

Waste name: A placeholder to allow BR submission to validate. In WA State, Conditionally Exempt Small Quantity Generators (Called SQG in WA) are not required to report waste streams, so no valid State or Fed codes are available for reporting to BR.

**Facility Has Received Notices of Violations:**

Regulation violated: Not reported

Area of violation: Used Oil - Applicability

Date violation determined: 09/21/2010

Date achieved compliance: 12/20/2010

Violation lead agency: State

Enforcement action: WRITTEN INFORMAL

Enforcement action date: 11/08/2010

Enf. disposition status: Not reported

Enf. disp. status date: Not reported

Enforcement lead agency: State

Map ID  
Direction  
Distance  
Elevation

MAP FINDINGS

Site

Database(s)

EDR ID Number  
EPA ID Number

**INDUSTRIAL CONTAINER SERVICES WA LLC (Continued)**

**1000411054**

Proposed penalty amount: Not reported  
Final penalty amount: Not reported  
Paid penalty amount: Not reported

Regulation violated: Not reported  
Area of violation: Generators - General  
Date violation determined: 09/22/2009  
Date achieved compliance: 09/01/2010  
Violation lead agency: State  
Enforcement action: WRITTEN INFORMAL  
Enforcement action date: 10/12/2009  
Enf. disposition status: Not reported  
Enf. disp. status date: Not reported  
Enforcement lead agency: State  
Proposed penalty amount: Not reported  
Final penalty amount: Not reported  
Paid penalty amount: Not reported

Regulation violated: SR - -515(6)  
Area of violation: Generators - General  
Date violation determined: 04/10/2002  
Date achieved compliance: 05/03/2002  
Violation lead agency: State  
Enforcement action: WRITTEN INFORMAL  
Enforcement action date: 04/18/2002  
Enf. disposition status: Not reported  
Enf. disp. status date: Not reported  
Enforcement lead agency: State  
Proposed penalty amount: Not reported  
Final penalty amount: Not reported  
Paid penalty amount: Not reported

Regulation violated: SR - -170(1)(a)  
Area of violation: Generators - General  
Date violation determined: 04/10/2002  
Date achieved compliance: 05/29/2002  
Violation lead agency: State  
Enforcement action: WRITTEN INFORMAL  
Enforcement action date: 04/18/2002  
Enf. disposition status: Not reported  
Enf. disp. status date: Not reported  
Enforcement lead agency: State  
Proposed penalty amount: Not reported  
Final penalty amount: Not reported  
Paid penalty amount: Not reported

Regulation violated: SR - 200(1)(b) & REF 630(b)  
Area of violation: Generators - General  
Date violation determined: 06/14/1993  
Date achieved compliance: 08/30/1993  
Violation lead agency: State  
Enforcement action: WRITTEN INFORMAL  
Enforcement action date: 06/14/1993  
Enf. disposition status: Not reported  
Enf. disp. status date: Not reported  
Enforcement lead agency: State  
Proposed penalty amount: Not reported

Map ID  
Direction  
Distance  
Elevation

MAP FINDINGS

Site

Database(s)

EDR ID Number  
EPA ID Number

**INDUSTRIAL CONTAINER SERVICES WA LLC (Continued)**

**1000411054**

Final penalty amount: Not reported  
Paid penalty amount: Not reported

Regulation violated: SR - 060(2)  
Area of violation: Generators - General  
Date violation determined: 06/14/1993  
Date achieved compliance: 08/30/1993  
Violation lead agency: State  
Enforcement action: WRITTEN INFORMAL  
Enforcement action date: 06/14/1993  
Enf. disposition status: Not reported  
Enf. disp. status date: Not reported  
Enforcement lead agency: State  
Proposed penalty amount: Not reported  
Final penalty amount: Not reported  
Paid penalty amount: Not reported

Regulation violated: SR - 220(1)(a)(b)  
Area of violation: Generators - General  
Date violation determined: 06/14/1993  
Date achieved compliance: 08/30/1993  
Violation lead agency: State  
Enforcement action: WRITTEN INFORMAL  
Enforcement action date: 06/14/1993  
Enf. disposition status: Not reported  
Enf. disp. status date: Not reported  
Enforcement lead agency: State  
Proposed penalty amount: Not reported  
Final penalty amount: Not reported  
Paid penalty amount: Not reported

Regulation violated: SR - 200  
Area of violation: Generators - General  
Date violation determined: 06/14/1993  
Date achieved compliance: 08/30/1993  
Violation lead agency: State  
Enforcement action: WRITTEN INFORMAL  
Enforcement action date: 06/14/1993  
Enf. disposition status: Not reported  
Enf. disp. status date: Not reported  
Enforcement lead agency: State  
Proposed penalty amount: Not reported  
Final penalty amount: Not reported  
Paid penalty amount: Not reported

Regulation violated: SR - 200(1)(a)  
Area of violation: Generators - General  
Date violation determined: 06/14/1993  
Date achieved compliance: 08/30/1993  
Violation lead agency: State  
Enforcement action: WRITTEN INFORMAL  
Enforcement action date: 06/14/1993  
Enf. disposition status: Not reported  
Enf. disp. status date: Not reported  
Enforcement lead agency: State  
Proposed penalty amount: Not reported  
Final penalty amount: Not reported

Map ID  
Direction  
Distance  
Elevation

MAP FINDINGS

Site

Database(s)

EDR ID Number  
EPA ID Number

**INDUSTRIAL CONTAINER SERVICES WA LLC (Continued)**

**1000411054**

Paid penalty amount: Not reported

Regulation violated: SR - 200(1)(e) & REF 330(2)  
Area of violation: Generators - General  
Date violation determined: 06/14/1993  
Date achieved compliance: 08/30/1993  
Violation lead agency: State  
Enforcement action: WRITTEN INFORMAL  
Enforcement action date: 06/14/1993  
Enf. disposition status: Not reported  
Enf. disp. status date: Not reported  
Enforcement lead agency: State  
Proposed penalty amount: Not reported  
Final penalty amount: Not reported  
Paid penalty amount: Not reported

Regulation violated: SR - 160(2)  
Area of violation: Generators - General  
Date violation determined: 06/14/1993  
Date achieved compliance: 08/30/1993  
Violation lead agency: State  
Enforcement action: WRITTEN INFORMAL  
Enforcement action date: 06/14/1993  
Enf. disposition status: Not reported  
Enf. disp. status date: Not reported  
Enforcement lead agency: State  
Proposed penalty amount: Not reported  
Final penalty amount: Not reported  
Paid penalty amount: Not reported

Regulation violated: Not reported  
Area of violation: Generators - General  
Date violation determined: 04/06/1988  
Date achieved compliance: 07/06/1989  
Violation lead agency: EPA  
Enforcement action: INITIAL 3008(A) COMPLIANCE  
Enforcement action date: 09/09/1988  
Enf. disposition status: Not reported  
Enf. disp. status date: Not reported  
Enforcement lead agency: EPA  
Proposed penalty amount: 51000  
Final penalty amount: 51000  
Paid penalty amount: Not reported

Regulation violated: Not reported  
Area of violation: Generators - Manifest  
Date violation determined: 04/06/1988  
Date achieved compliance: 06/06/1988  
Violation lead agency: EPA  
Enforcement action: Not reported  
Enforcement action date: Not reported  
Enf. disposition status: Not reported  
Enf. disp. status date: Not reported  
Enforcement lead agency: Not reported  
Proposed penalty amount: Not reported  
Final penalty amount: Not reported  
Paid penalty amount: Not reported

Map ID  
Direction  
Distance  
Elevation

MAP FINDINGS

Site

Database(s)

EDR ID Number  
EPA ID Number

**INDUSTRIAL CONTAINER SERVICES WA LLC (Continued)**

**1000411054**

Regulation violated: Not reported  
Area of violation: Generators - General  
Date violation determined: 04/06/1988  
Date achieved compliance: 06/06/1988  
Violation lead agency: EPA  
Enforcement action: Not reported  
Enforcement action date: Not reported  
Enf. disposition status: Not reported  
Enf. disp. status date: Not reported  
Enforcement lead agency: Not reported  
Proposed penalty amount: Not reported  
Final penalty amount: Not reported  
Paid penalty amount: Not reported

Regulation violated: Not reported  
Area of violation: LDR - General  
Date violation determined: 04/06/1988  
Date achieved compliance: 07/06/1989  
Violation lead agency: EPA  
Enforcement action: INITIAL 3008(A) COMPLIANCE  
Enforcement action date: 09/09/1988  
Enf. disposition status: Not reported  
Enf. disp. status date: Not reported  
Enforcement lead agency: EPA  
Proposed penalty amount: 51000  
Final penalty amount: 51000  
Paid penalty amount: Not reported

Regulation violated: Not reported  
Area of violation: LDR - General  
Date violation determined: 04/06/1988  
Date achieved compliance: 07/06/1989  
Violation lead agency: EPA  
Enforcement action: FINAL 3008(A) COMPLIANCE ORDER  
Enforcement action date: 06/06/1989  
Enf. disposition status: Not reported  
Enf. disp. status date: Not reported  
Enforcement lead agency: EPA  
Proposed penalty amount: 20000  
Final penalty amount: 20000  
Paid penalty amount: Not reported

Regulation violated: Not reported  
Area of violation: Generators - General  
Date violation determined: 04/06/1988  
Date achieved compliance: 07/06/1989  
Violation lead agency: EPA  
Enforcement action: FINAL 3008(A) COMPLIANCE ORDER  
Enforcement action date: 06/06/1989  
Enf. disposition status: Not reported  
Enf. disp. status date: Not reported  
Enforcement lead agency: EPA  
Proposed penalty amount: 20000  
Final penalty amount: 20000  
Paid penalty amount: Not reported

Map ID  
Direction  
Distance  
Elevation

MAP FINDINGS

Site

Database(s)

EDR ID Number  
EPA ID Number

**INDUSTRIAL CONTAINER SERVICES WA LLC (Continued)**

**1000411054**

Evaluation Action Summary:

Evaluation date: 09/21/2010  
Evaluation: COMPLIANCE EVALUATION INSPECTION ON-SITE  
Area of violation: Used Oil - Applicability  
Date achieved compliance: 12/20/2010  
Evaluation lead agency: State

Evaluation date: 09/22/2009  
Evaluation: COMPLIANCE EVALUATION INSPECTION ON-SITE  
Area of violation: Generators - General  
Date achieved compliance: 09/01/2010  
Evaluation lead agency: State

Evaluation date: 02/28/2003  
Evaluation: COMPLIANCE EVALUATION INSPECTION ON-SITE  
Area of violation: Not reported  
Date achieved compliance: Not reported  
Evaluation lead agency: EPA-Initiated Oversight/Observation/Training Actions

Evaluation date: 02/10/2003  
Evaluation: COMPLIANCE EVALUATION INSPECTION ON-SITE  
Area of violation: Not reported  
Date achieved compliance: Not reported  
Evaluation lead agency: EPA

Evaluation date: 04/10/2002  
Evaluation: COMPLIANCE EVALUATION INSPECTION ON-SITE  
Area of violation: Generators - General  
Date achieved compliance: 05/29/2002  
Evaluation lead agency: State

Evaluation date: 04/10/2002  
Evaluation: COMPLIANCE EVALUATION INSPECTION ON-SITE  
Area of violation: Generators - General  
Date achieved compliance: 05/03/2002  
Evaluation lead agency: State

Evaluation date: 12/15/1992  
Evaluation: COMPLIANCE EVALUATION INSPECTION ON-SITE  
Area of violation: Generators - General  
Date achieved compliance: 08/30/1993  
Evaluation lead agency: State

Evaluation date: 04/06/1988  
Evaluation: COMPLIANCE EVALUATION INSPECTION ON-SITE  
Area of violation: Generators - Manifest  
Date achieved compliance: 06/06/1988  
Evaluation lead agency: EPA Contractor/Grantee

Evaluation date: 04/06/1988  
Evaluation: COMPLIANCE EVALUATION INSPECTION ON-SITE  
Area of violation: LDR - General  
Date achieved compliance: 07/06/1989  
Evaluation lead agency: EPA Contractor/Grantee

Evaluation date: 04/06/1988  
Evaluation: COMPLIANCE EVALUATION INSPECTION ON-SITE

Map ID  
Direction  
Distance  
Elevation

MAP FINDINGS

Site

Database(s)

EDR ID Number  
EPA ID Number

**INDUSTRIAL CONTAINER SERVICES WA LLC (Continued)**

**1000411054**

Area of violation: Generators - General  
Date achieved compliance: 06/06/1988  
Evaluation lead agency: EPA Contractor/Grantee  
  
Evaluation date: 04/06/1988  
Evaluation: COMPLIANCE EVALUATION INSPECTION ON-SITE  
Area of violation: Generators - General  
Date achieved compliance: 07/06/1989  
Evaluation lead agency: EPA Contractor/Grantee

**CSCSL:**

Facility ID: 2154  
Region: Northwest  
Lat/Long: 47.538530000000 / -122.3315000000  
Brownfield Status: Not reported  
Rank Status: 4  
Clean Up Siteid: 62  
Site Status: Cleanup Started  
PSI?: Not reported  
Contaminant Name: Base/Neutral/Acid Organics  
Ground Water: S  
Surface Water: Not reported  
Soil: S  
Sediment: Not reported  
Air: Not reported  
Bedrock: Not reported  
Responsible Unit: Northwest

Facility ID: 2154  
Region: Northwest  
Lat/Long: 47.538530000000 / -122.3315000000  
Brownfield Status: Not reported  
Rank Status: 4  
Clean Up Siteid: 62  
Site Status: Cleanup Started  
PSI?: Not reported  
Contaminant Name: Halogenated Organics  
Ground Water: C  
Surface Water: S  
Soil: C  
Sediment: Not reported  
Air: Not reported  
Bedrock: Not reported  
Responsible Unit: Northwest

Facility ID: 2154  
Region: Northwest  
Lat/Long: 47.538530000000 / -122.3315000000  
Brownfield Status: Not reported  
Rank Status: 4  
Clean Up Siteid: 62  
Site Status: Cleanup Started  
PSI?: Not reported  
Contaminant Name: Metals - Other  
Ground Water: S  
Surface Water: S  
Soil: C  
Sediment: Not reported



Map ID  
Direction  
Distance  
Elevation

MAP FINDINGS

Site

Database(s)

EDR ID Number  
EPA ID Number

**INDUSTRIAL CONTAINER SERVICES WA LLC (Continued)**

**1000411054**

Air: Not reported  
Bedrock: Not reported  
Responsible Unit: Northwest

Facility ID: 2154  
Region: Northwest  
Lat/Long: 47.538530000000 / -122.3315000000  
Brownfield Status: Not reported  
Rank Status: 4  
Clean Up Siteid: 62  
Site Status: Cleanup Started  
PSI?: Not reported  
Contaminant Name: Metals Priority Pollutants  
Ground Water: C  
Surface Water: C  
Soil: C  
Sediment: Not reported  
Air: Not reported  
Bedrock: Not reported  
Responsible Unit: Northwest

Facility ID: 2154  
Region: Northwest  
Lat/Long: 47.538530000000 / -122.3315000000  
Brownfield Status: Not reported  
Rank Status: 4  
Clean Up Siteid: 62  
Site Status: Cleanup Started  
PSI?: Not reported  
Contaminant Name: Non-Halogenated Solvents  
Ground Water: C  
Surface Water: S  
Soil: C  
Sediment: Not reported  
Air: Not reported  
Bedrock: Not reported  
Responsible Unit: Northwest

Facility ID: 2154  
Region: Northwest  
Lat/Long: 47.538530000000 / -122.3315000000  
Brownfield Status: Not reported  
Rank Status: 4  
Clean Up Siteid: 62  
Site Status: Cleanup Started  
PSI?: Not reported  
Contaminant Name: Pesticides-Unspecified  
Ground Water: C  
Surface Water: Not reported  
Soil: C  
Sediment: Not reported  
Air: Not reported  
Bedrock: Not reported  
Responsible Unit: Northwest

Facility ID: 2154  
Region: Northwest

Map ID  
Direction  
Distance  
Elevation

MAP FINDINGS

Site

Database(s)

EDR ID Number  
EPA ID Number

**INDUSTRIAL CONTAINER SERVICES WA LLC (Continued)**

**1000411054**

Lat/Long: 47.538530000000 / -122.3315000000  
Brownfield Status: Not reported  
Rank Status: 4  
Clean Up Siteid: 62  
Site Status: Cleanup Started  
PSI?: Not reported  
Contaminant Name: Petroleum Products-Unspecified  
Ground Water: C  
Surface Water: Not reported  
Soil: S  
Sediment: Not reported  
Air: Not reported  
Bedrock: Not reported  
Responsible Unit: Northwest

Facility ID: 2154  
Region: Northwest  
Lat/Long: 47.538530000000 / -122.3315000000  
Brownfield Status: Not reported  
Rank Status: 4  
Clean Up Siteid: 62  
Site Status: Cleanup Started  
PSI?: Not reported  
Contaminant Name: Phenolic Compounds  
Ground Water: C  
Surface Water: Not reported  
Soil: C  
Sediment: Not reported  
Air: Not reported  
Bedrock: Not reported  
Responsible Unit: Northwest

Facility ID: 2154  
Region: Northwest  
Lat/Long: 47.538530000000 / -122.3315000000  
Brownfield Status: Not reported  
Rank Status: 4  
Clean Up Siteid: 62  
Site Status: Cleanup Started  
PSI?: Not reported  
Contaminant Name: Polychlorinated biPhenyls (PCB)  
Ground Water: S  
Surface Water: Not reported  
Soil: S  
Sediment: Not reported  
Air: Not reported  
Bedrock: Not reported  
Responsible Unit: Northwest

Facility ID: 2154  
Region: Northwest  
Lat/Long: 47.538530000000 / -122.3315000000  
Brownfield Status: Not reported  
Rank Status: 4  
Clean Up Siteid: 62  
Site Status: Cleanup Started  
PSI?: Not reported

Map ID  
Direction  
Distance  
Elevation

MAP FINDINGS

Site

Database(s)

EDR ID Number  
EPA ID Number

**INDUSTRIAL CONTAINER SERVICES WA LLC (Continued)**

**1000411054**

Contaminant Name: Polynuclear Aromatic Hydrocarbons  
Ground Water: Not reported  
Surface Water: Not reported  
Soil: C  
Sediment: Not reported  
Air: Not reported  
Bedrock: Not reported  
Responsible Unit: Northwest

**ALLSITES:**

Facility Id: 2154  
Latitude: 47.53853  
Longitude: -122.3315  
Ecology Interest Type Code: AQLA  
Facility ID: 2154  
Facility Company: Industrial Container Services WA LLC  
Interaction: A  
Interaction 1: HWG  
Interaction 2: Hazardous Waste Generator  
Ecology Program: HAZWASTE  
Program Data: TURBOWASTE  
Facility Alt.: Industrial Container Services WA LLC  
Program ID: WAD000066084  
Date Interaction: 08/18/1980  
Date Interaction 3: 08/18/1980

Facility ID: 2154  
Facility Company: Industrial Container Services WA LLC  
Interaction: I  
Interaction 1: HWP  
Interaction 2: Hazardous Waste Planner  
Ecology Program: HAZWASTE  
Program Data: HWPPRT  
Facility Alt.: Not reported  
Program ID: WAD000066084  
Date Interaction: 01/01/1991  
Date Interaction 3: 01/01/1991

Facility ID: 2154  
Facility Company: Industrial Container Services WA LLC  
Interaction: A  
Interaction 1: TIER2  
Interaction 2: Emergency/Haz Chem Rpt TIER2  
Ecology Program: HAZWASTE  
Program Data: EPCRA  
Facility Alt.: Not reported  
Program ID: WAD000066084  
Date Interaction: 01/01/1994  
Date Interaction 3: 01/01/1994

Facility ID: 2154  
Facility Company: Industrial Container Services WA LLC  
Interaction: A  
Interaction 1: SCS  
Interaction 2: State Cleanup Site  
Ecology Program: TOXICS  
Program Data: ISIS

Map ID  
Direction  
Distance  
Elevation

MAP FINDINGS

Site

Database(s)

EDR ID Number  
EPA ID Number

**INDUSTRIAL CONTAINER SERVICES WA LLC (Continued)**

**1000411054**

Facility Alt.: Industrial Container Services WA LLC  
Program ID: Not reported  
Date Interaction: 01/01/1900  
Date Interaction 3: 01/01/1900

Facility ID: 2154  
Facility Company: Industrial Container Services WA LLC  
Interaction: A  
Interaction 1: AQLA  
Interaction 2: Air Qual Local Authority Reg  
Ecology Program: AIRQUAL  
Program Data: AIRSIS  
Facility Alt.: Industrial Container Services WA LLC  
Program ID: C\_033\_11683  
Date Interaction: 01/01/2007  
Date Interaction 3: 01/01/2007

Facility ID: 2154  
Facility Company: Industrial Container Services WA LLC  
Interaction: A  
Interaction 1: ENFORFNL  
Interaction 2: Enforcement Final  
Ecology Program: TOXICS  
Program Data: DMS  
Facility Alt.: Not reported  
Program ID: Not reported  
Date Interaction: 06/02/2010  
Date Interaction 3: 06/02/2010

Facility ID: 2154  
Facility Company: Industrial Container Services WA LLC  
Interaction: A  
Interaction 1: ENFORFNL  
Interaction 2: Enforcement Final  
Ecology Program: TOXICS  
Program Data: DMS  
Facility Alt.: Not reported  
Program ID: Not reported  
Date Interaction: 06/02/2010  
Date Interaction 3: 06/02/2010

Facility ID: 2154  
Facility Company: Industrial Container Services WA LLC  
Interaction: A  
Interaction 1: ENFORFNL  
Interaction 2: Enforcement Final  
Ecology Program: TOXICS  
Program Data: DMS  
Facility Alt.: Not reported  
Program ID: Not reported  
Date Interaction: 06/02/2010  
Date Interaction 3: 06/02/2010

Facility ID: 2154  
Facility Company: Industrial Container Services WA LLC  
Interaction: A  
Interaction 1: ENFORFNL

Map ID  
Direction  
Distance  
Elevation

MAP FINDINGS

Site

Database(s)

EDR ID Number  
EPA ID Number

**INDUSTRIAL CONTAINER SERVICES WA LLC (Continued)**

**1000411054**

Interaction 2:	Enforcement Final
Ecology Program:	TOXICS
Program Data:	DMS
Facility Alt.:	Not reported
Program ID:	Not reported
Date Interaction:	06/02/2010
Date Interaction 3:	06/02/2010
Facility ID:	2154
Facility Company:	Industrial Container Services WA LLC
Interaction:	A
Interaction 1:	ENFORFNL
Interaction 2:	Enforcement Final
Ecology Program:	TOXICS
Program Data:	DMS
Facility Alt.:	Not reported
Program ID:	Not reported
Date Interaction:	06/02/2010
Date Interaction 3:	06/02/2010
Facility ID:	2154
Facility Company:	Industrial Container Services WA LLC
Interaction:	A
Interaction 1:	ENFORFNL
Interaction 2:	Enforcement Final
Ecology Program:	TOXICS
Program Data:	DMS
Facility Alt.:	Not reported
Program ID:	Not reported
Date Interaction:	06/02/2010
Date Interaction 3:	06/02/2010
Facility ID:	2154
Facility Company:	Industrial Container Services WA LLC
Interaction:	A
Interaction 1:	ENFORFNL
Interaction 2:	Enforcement Final
Ecology Program:	TOXICS
Program Data:	DMS
Facility Alt.:	Not reported
Program ID:	Not reported
Date Interaction:	06/02/2010
Date Interaction 3:	06/02/2010
Facility ID:	2154
Facility Company:	Industrial Container Services WA LLC
Interaction:	A
Interaction 1:	ENFORFNL
Interaction 2:	Enforcement Final
Ecology Program:	TOXICS
Program Data:	DMS
Facility Alt.:	Not reported
Program ID:	Not reported
Date Interaction:	06/02/2010
Date Interaction 3:	06/02/2010
Facility ID:	2154

Map ID  
Direction  
Distance  
Elevation

MAP FINDINGS

Site

Database(s)

EDR ID Number  
EPA ID Number

**INDUSTRIAL CONTAINER SERVICES WA LLC (Continued)**

**1000411054**

Facility Company: Industrial Container Services WA LLC  
Interaction: A  
Interaction 1: ENFORFNL  
Interaction 2: Enforcement Final  
Ecology Program: TOXICS  
Program Data: DMS  
Facility Alt.: Not reported  
Program ID: Not reported  
Date Interaction: 06/02/2010  
Date Interaction 3: 06/02/2010

Facility ID: 2154  
Facility Company: Industrial Container Services WA LLC  
Interaction: A  
Interaction 1: ENFORFNL  
Interaction 2: Enforcement Final  
Ecology Program: TOXICS  
Program Data: DMS  
Facility Alt.: Not reported  
Program ID: Not reported  
Date Interaction: 06/02/2010  
Date Interaction 3: 06/02/2010

Facility ID: 2154  
Facility Company: Industrial Container Services WA LLC  
Interaction: A  
Interaction 1: UW  
Interaction 2: Urban Waters  
Ecology Program: HAZWASTE  
Program Data: LSC  
Facility Alt.: Industrial Container Services WA LLC  
Program ID: Not reported  
Date Interaction: 04/23/2009  
Date Interaction 3: 04/23/2009

Facility/Site Interaction T: 3697  
Geographic Location Identifier (Alias Facid): 2154  
Interaction (Aka Env Int) Type Code: HWG  
Interaction (Aka Env Int) Description: Hazardous Waste Generator  
Interaction Status: A  
Federal Program Identifier: WAD000066084  
Interaction Start Date: 08/18/1980  
Interaction End Date: Not reported  
prgm\_facil: Not reported  
cur\_sys\_pr: HAZWASTE  
cur\_sys\_nm: TURBOWASTE

Facility/Site Interaction T: 3698  
Geographic Location Identifier (Alias Facid): 2154  
Interaction (Aka Env Int) Type Code: HWP  
Interaction (Aka Env Int) Description: Hazardous Waste Planner  
Interaction Status: I  
Federal Program Identifier: WAD000066084  
Interaction Start Date: 01/01/1991  
Interaction End Date: 07/01/1998  
prgm\_facil: Not reported  
cur\_sys\_pr: HAZWASTE

Map ID  
Direction  
Distance  
Elevation

MAP FINDINGS

Site

Database(s)

EDR ID Number  
EPA ID Number

**INDUSTRIAL CONTAINER SERVICES WA LLC (Continued)**

**1000411054**

cur\_sys\_nm: HWPprt

Facility/Site Interaction T: 3699  
Geographic Location Identifier (Alias Facid): 2154  
Interaction (Aka Env Int) Type Code: TIER2  
Interaction (Aka Env Int) Description: Emergency/Haz Chem Rpt TIER2  
Interaction Status: A  
Federal Program Identifier: WAD000066084  
Interaction Start Date: 01/01/1994  
Interaction End Date: Not reported  
prgm\_facil: Not reported  
cur\_sys\_pr: HAZWASTE  
cur\_sys\_nm: EPCRA

Facility/Site Interaction T: 3700  
Geographic Location Identifier (Alias Facid): 2154  
Interaction (Aka Env Int) Type Code: SCS  
Interaction (Aka Env Int) Description: State Cleanup Site  
Interaction Status: A  
Federal Program Identifier: Not reported  
Interaction Start Date: 01/01/1900  
Interaction End Date: Not reported  
prgm\_facil: Industrial Container Services WA LLC  
cur\_sys\_pr: TOXICS  
cur\_sys\_nm: ISIS

Facility/Site Interaction T: 80289  
Geographic Location Identifier (Alias Facid): 2154  
Interaction (Aka Env Int) Type Code: AQLA  
Interaction (Aka Env Int) Description: Air Qual Local Authority Reg  
Interaction Status: A  
Federal Program Identifier: C\_033\_11683  
Interaction Start Date: 01/01/2007  
Interaction End Date: Not reported  
prgm\_facil: Industrial Container Services WA LLC  
cur\_sys\_pr: AIRQUAL  
cur\_sys\_nm: AIRSIS

Facility Id: 2154  
Latitude: 47.53853  
Longitude: -122.3315  
Ecology Interest Type Code: ENFORFNL  
Facility ID: 2154  
Facility Company: Industrial Container Services WA LLC  
Interaction: A  
Interaction 1: HWG  
Interaction 2: Hazardous Waste Generator  
Ecology Program: HAZWASTE  
Program Data: TURBOWASTE  
Facility Alt.: Industrial Container Services WA LLC  
Program ID: WAD000066084  
Date Interaction: 08/18/1980  
Date Interaction 3: 08/18/1980

Facility ID: 2154  
Facility Company: Industrial Container Services WA LLC

Map ID  
Direction  
Distance  
Elevation

MAP FINDINGS

Site

Database(s)

EDR ID Number  
EPA ID Number

**INDUSTRIAL CONTAINER SERVICES WA LLC (Continued)**

**1000411054**

Interaction:	I
Interaction 1:	HWP
Interaction 2:	Hazardous Waste Planner
Ecology Program:	HAZWASTE
Program Data:	HWPPRT
Facility Alt.:	Not reported
Program ID:	WAD000066084
Date Interaction:	01/01/1991
Date Interaction 3:	01/01/1991
Facility ID:	2154
Facility Company:	Industrial Container Services WA LLC
Interaction:	A
Interaction 1:	TIER2
Interaction 2:	Emergency/Haz Chem Rpt TIER2
Ecology Program:	HAZWASTE
Program Data:	EPCRA
Facility Alt.:	Not reported
Program ID:	WAD000066084
Date Interaction:	01/01/1994
Date Interaction 3:	01/01/1994
Facility ID:	2154
Facility Company:	Industrial Container Services WA LLC
Interaction:	A
Interaction 1:	SCS
Interaction 2:	State Cleanup Site
Ecology Program:	TOXICS
Program Data:	ISIS
Facility Alt.:	Industrial Container Services WA LLC
Program ID:	Not reported
Date Interaction:	01/01/1900
Date Interaction 3:	01/01/1900
Facility ID:	2154
Facility Company:	Industrial Container Services WA LLC
Interaction:	A
Interaction 1:	AQLA
Interaction 2:	Air Qual Local Authority Reg
Ecology Program:	AIRQUAL
Program Data:	AIRSIS
Facility Alt.:	Industrial Container Services WA LLC
Program ID:	C_033_11683
Date Interaction:	01/01/2007
Date Interaction 3:	01/01/2007
Facility ID:	2154
Facility Company:	Industrial Container Services WA LLC
Interaction:	A
Interaction 1:	ENFORFNL
Interaction 2:	Enforcement Final
Ecology Program:	TOXICS
Program Data:	DMS
Facility Alt.:	Not reported
Program ID:	Not reported
Date Interaction:	06/02/2010
Date Interaction 3:	06/02/2010



Map ID  
Direction  
Distance  
Elevation

MAP FINDINGS

Site

Database(s)

EDR ID Number  
EPA ID Number

**INDUSTRIAL CONTAINER SERVICES WA LLC (Continued)**

**1000411054**

Facility ID: 2154  
Facility Company: Industrial Container Services WA LLC  
Interaction: A  
Interaction 1: ENFORFNL  
Interaction 2: Enforcement Final  
Ecology Program: TOXICS  
Program Data: DMS  
Facility Alt.: Not reported  
Program ID: Not reported  
Date Interaction: 06/02/2010  
Date Interaction 3: 06/02/2010

Facility ID: 2154  
Facility Company: Industrial Container Services WA LLC  
Interaction: A  
Interaction 1: ENFORFNL  
Interaction 2: Enforcement Final  
Ecology Program: TOXICS  
Program Data: DMS  
Facility Alt.: Not reported  
Program ID: Not reported  
Date Interaction: 06/02/2010  
Date Interaction 3: 06/02/2010

Facility ID: 2154  
Facility Company: Industrial Container Services WA LLC  
Interaction: A  
Interaction 1: ENFORFNL  
Interaction 2: Enforcement Final  
Ecology Program: TOXICS  
Program Data: DMS  
Facility Alt.: Not reported  
Program ID: Not reported  
Date Interaction: 06/02/2010  
Date Interaction 3: 06/02/2010

Facility ID: 2154  
Facility Company: Industrial Container Services WA LLC  
Interaction: A  
Interaction 1: ENFORFNL  
Interaction 2: Enforcement Final  
Ecology Program: TOXICS  
Program Data: DMS  
Facility Alt.: Not reported  
Program ID: Not reported  
Date Interaction: 06/02/2010  
Date Interaction 3: 06/02/2010

Facility ID: 2154  
Facility Company: Industrial Container Services WA LLC  
Interaction: A  
Interaction 1: ENFORFNL  
Interaction 2: Enforcement Final  
Ecology Program: TOXICS  
Program Data: DMS  
Facility Alt.: Not reported  
Program ID: Not reported

Map ID  
Direction  
Distance  
Elevation

MAP FINDINGS

Site

Database(s)

EDR ID Number  
EPA ID Number

**INDUSTRIAL CONTAINER SERVICES WA LLC (Continued)**

**1000411054**

Date Interaction:	06/02/2010
Date Interaction 3:	06/02/2010
Facility ID:	2154
Facility Company:	Industrial Container Services WA LLC
Interaction:	A
Interaction 1:	ENFORFNL
Interaction 2:	Enforcement Final
Ecology Program:	TOXICS
Program Data:	DMS
Facility Alt.:	Not reported
Program ID:	Not reported
Date Interaction:	06/02/2010
Date Interaction 3:	06/02/2010
Facility ID:	2154
Facility Company:	Industrial Container Services WA LLC
Interaction:	A
Interaction 1:	ENFORFNL
Interaction 2:	Enforcement Final
Ecology Program:	TOXICS
Program Data:	DMS
Facility Alt.:	Not reported
Program ID:	Not reported
Date Interaction:	06/02/2010
Date Interaction 3:	06/02/2010
Facility ID:	2154
Facility Company:	Industrial Container Services WA LLC
Interaction:	A
Interaction 1:	ENFORFNL
Interaction 2:	Enforcement Final
Ecology Program:	TOXICS
Program Data:	DMS
Facility Alt.:	Not reported
Program ID:	Not reported
Date Interaction:	06/02/2010
Date Interaction 3:	06/02/2010
Facility ID:	2154
Facility Company:	Industrial Container Services WA LLC
Interaction:	A
Interaction 1:	ENFORFNL
Interaction 2:	Enforcement Final
Ecology Program:	TOXICS
Program Data:	DMS
Facility Alt.:	Not reported
Program ID:	Not reported
Date Interaction:	06/02/2010
Date Interaction 3:	06/02/2010
Facility ID:	2154
Facility Company:	Industrial Container Services WA LLC
Interaction:	A
Interaction 1:	UW
Interaction 2:	Urban Waters
Ecology Program:	HAZWASTE

Map ID  
Direction  
Distance  
Elevation

MAP FINDINGS

Site

Database(s)

EDR ID Number  
EPA ID Number

**INDUSTRIAL CONTAINER SERVICES WA LLC (Continued)**

**1000411054**

Program Data: LSC  
Facility Alt.: Industrial Container Services WA LLC  
Program ID: Not reported  
Date Interaction: 04/23/2009  
Date Interaction 3: 04/23/2009

Facility/Site Interaction T: 3697  
Geographic Location Identifier (Alias Facid): 2154  
Interaction (Aka Env Int) Type Code: HWG  
Interaction (Aka Env Int) Description: Hazardous Waste Generator  
Interaction Status: A  
Federal Program Identifier: WAD000066084  
Interaction Start Date: 08/18/1980  
Interaction End Date: Not reported  
prgm\_facil: Not reported  
cur\_sys\_pr: HAZWASTE  
cur\_sys\_nm: TURBOWASTE

Facility/Site Interaction T: 3698  
Geographic Location Identifier (Alias Facid): 2154  
Interaction (Aka Env Int) Type Code: HWP  
Interaction (Aka Env Int) Description: Hazardous Waste Planner  
Interaction Status: I  
Federal Program Identifier: WAD000066084  
Interaction Start Date: 01/01/1991  
Interaction End Date: 07/01/1998  
prgm\_facil: Not reported  
cur\_sys\_pr: HAZWASTE  
cur\_sys\_nm: HWPPRT

Facility/Site Interaction T: 3699  
Geographic Location Identifier (Alias Facid): 2154  
Interaction (Aka Env Int) Type Code: TIER2  
Interaction (Aka Env Int) Description: Emergency/Haz Chem Rpt TIER2  
Interaction Status: A  
Federal Program Identifier: WAD000066084  
Interaction Start Date: 01/01/1994  
Interaction End Date: Not reported  
prgm\_facil: Not reported  
cur\_sys\_pr: HAZWASTE  
cur\_sys\_nm: EPCRA

Facility/Site Interaction T: 3700  
Geographic Location Identifier (Alias Facid): 2154  
Interaction (Aka Env Int) Type Code: SCS  
Interaction (Aka Env Int) Description: State Cleanup Site  
Interaction Status: A  
Federal Program Identifier: Not reported  
Interaction Start Date: 01/01/1900  
Interaction End Date: Not reported  
prgm\_facil: Industrial Container Services WA LLC  
cur\_sys\_pr: TOXICS  
cur\_sys\_nm: ISIS

Facility/Site Interaction T: 80289  
Geographic Location Identifier (Alias Facid): 2154  
Interaction (Aka Env Int) Type Code: AQLA

Map ID  
Direction  
Distance  
Elevation

MAP FINDINGS

Site

Database(s)

EDR ID Number  
EPA ID Number

**INDUSTRIAL CONTAINER SERVICES WA LLC (Continued)**

**1000411054**

Interaction (Aka Env Int) Description: Air Qual Local Authority Reg  
Interaction Status: A  
Federal Program Identifier: C\_033\_11683  
Interaction Start Date: 01/01/2007  
Interaction End Date: Not reported  
prgm\_facil: Industrial Container Services WA LLC  
cur\_sys\_pr: AIRQUAL  
cur\_sys\_nm: AIRSIS

Facility Id: 2154  
Latitude: 47.53853  
Longitude: -122.3315  
Ecology Interest Type Code: TIER2  
Facility ID: 2154  
Facility Company: Industrial Container Services WA LLC  
Interaction: A  
Interaction 1: HWG  
Interaction 2: Hazardous Waste Generator  
Ecology Program: HAZWASTE  
Program Data: TURBOWASTE  
Facility Alt.: Industrial Container Services WA LLC  
Program ID: WAD000066084  
Date Interaction: 08/18/1980  
Date Interaction 3: 08/18/1980

Facility ID: 2154  
Facility Company: Industrial Container Services WA LLC  
Interaction: I  
Interaction 1: HWP  
Interaction 2: Hazardous Waste Planner  
Ecology Program: HAZWASTE  
Program Data: HWPPRT  
Facility Alt.: Not reported  
Program ID: WAD000066084  
Date Interaction: 01/01/1991  
Date Interaction 3: 01/01/1991

Facility ID: 2154  
Facility Company: Industrial Container Services WA LLC  
Interaction: A  
Interaction 1: TIER2  
Interaction 2: Emergency/Haz Chem Rpt TIER2  
Ecology Program: HAZWASTE  
Program Data: EPCRA  
Facility Alt.: Not reported  
Program ID: WAD000066084  
Date Interaction: 01/01/1994  
Date Interaction 3: 01/01/1994

Facility ID: 2154  
Facility Company: Industrial Container Services WA LLC  
Interaction: A  
Interaction 1: SCS  
Interaction 2: State Cleanup Site  
Ecology Program: TOXICS  
Program Data: ISIS

Map ID  
Direction  
Distance  
Elevation

MAP FINDINGS

Site

Database(s)

EDR ID Number  
EPA ID Number

**INDUSTRIAL CONTAINER SERVICES WA LLC (Continued)**

**1000411054**

Facility Alt.: Industrial Container Services WA LLC  
Program ID: Not reported  
Date Interaction: 01/01/1900  
Date Interaction 3: 01/01/1900

Facility ID: 2154  
Facility Company: Industrial Container Services WA LLC  
Interaction: A  
Interaction 1: AQLA  
Interaction 2: Air Qual Local Authority Reg  
Ecology Program: AIRQUAL  
Program Data: AIRSIS  
Facility Alt.: Industrial Container Services WA LLC  
Program ID: C\_033\_11683  
Date Interaction: 01/01/2007  
Date Interaction 3: 01/01/2007

Facility ID: 2154  
Facility Company: Industrial Container Services WA LLC  
Interaction: A  
Interaction 1: ENFORFNL  
Interaction 2: Enforcement Final  
Ecology Program: TOXICS  
Program Data: DMS  
Facility Alt.: Not reported  
Program ID: Not reported  
Date Interaction: 06/02/2010  
Date Interaction 3: 06/02/2010

Facility ID: 2154  
Facility Company: Industrial Container Services WA LLC  
Interaction: A  
Interaction 1: ENFORFNL  
Interaction 2: Enforcement Final  
Ecology Program: TOXICS  
Program Data: DMS  
Facility Alt.: Not reported  
Program ID: Not reported  
Date Interaction: 06/02/2010  
Date Interaction 3: 06/02/2010

Facility ID: 2154  
Facility Company: Industrial Container Services WA LLC  
Interaction: A  
Interaction 1: ENFORFNL  
Interaction 2: Enforcement Final  
Ecology Program: TOXICS  
Program Data: DMS  
Facility Alt.: Not reported  
Program ID: Not reported  
Date Interaction: 06/02/2010  
Date Interaction 3: 06/02/2010

Facility ID: 2154  
Facility Company: Industrial Container Services WA LLC  
Interaction: A  
Interaction 1: ENFORFNL

Map ID  
Direction  
Distance  
Elevation

MAP FINDINGS

Site

Database(s)

EDR ID Number  
EPA ID Number

**INDUSTRIAL CONTAINER SERVICES WA LLC (Continued)**

**1000411054**

Interaction 2:	Enforcement Final
Ecology Program:	TOXICS
Program Data:	DMS
Facility Alt.:	Not reported
Program ID:	Not reported
Date Interaction:	06/02/2010
Date Interaction 3:	06/02/2010
Facility ID:	2154
Facility Company:	Industrial Container Services WA LLC
Interaction:	A
Interaction 1:	ENFORFNL
Interaction 2:	Enforcement Final
Ecology Program:	TOXICS
Program Data:	DMS
Facility Alt.:	Not reported
Program ID:	Not reported
Date Interaction:	06/02/2010
Date Interaction 3:	06/02/2010
Facility ID:	2154
Facility Company:	Industrial Container Services WA LLC
Interaction:	A
Interaction 1:	ENFORFNL
Interaction 2:	Enforcement Final
Ecology Program:	TOXICS
Program Data:	DMS
Facility Alt.:	Not reported
Program ID:	Not reported
Date Interaction:	06/02/2010
Date Interaction 3:	06/02/2010
Facility ID:	2154
Facility Company:	Industrial Container Services WA LLC
Interaction:	A
Interaction 1:	ENFORFNL
Interaction 2:	Enforcement Final
Ecology Program:	TOXICS
Program Data:	DMS
Facility Alt.:	Not reported
Program ID:	Not reported
Date Interaction:	06/02/2010
Date Interaction 3:	06/02/2010
Facility ID:	2154
Facility Company:	Industrial Container Services WA LLC
Interaction:	A
Interaction 1:	ENFORFNL
Interaction 2:	Enforcement Final
Ecology Program:	TOXICS
Program Data:	DMS
Facility Alt.:	Not reported
Program ID:	Not reported
Date Interaction:	06/02/2010
Date Interaction 3:	06/02/2010
Facility ID:	2154

Map ID  
Direction  
Distance  
Elevation

MAP FINDINGS

Site

Database(s)

EDR ID Number  
EPA ID Number

**INDUSTRIAL CONTAINER SERVICES WA LLC (Continued)**

**1000411054**

Facility Company: Industrial Container Services WA LLC  
Interaction: A  
Interaction 1: ENFORFNL  
Interaction 2: Enforcement Final  
Ecology Program: TOXICS  
Program Data: DMS  
Facility Alt.: Not reported  
Program ID: Not reported  
Date Interaction: 06/02/2010  
Date Interaction 3: 06/02/2010

Facility ID: 2154  
Facility Company: Industrial Container Services WA LLC  
Interaction: A  
Interaction 1: ENFORFNL  
Interaction 2: Enforcement Final  
Ecology Program: TOXICS  
Program Data: DMS  
Facility Alt.: Not reported  
Program ID: Not reported  
Date Interaction: 06/02/2010  
Date Interaction 3: 06/02/2010

Facility ID: 2154  
Facility Company: Industrial Container Services WA LLC  
Interaction: A  
Interaction 1: UW  
Interaction 2: Urban Waters  
Ecology Program: HAZWASTE  
Program Data: LSC  
Facility Alt.: Industrial Container Services WA LLC  
Program ID: Not reported  
Date Interaction: 04/23/2009  
Date Interaction 3: 04/23/2009

Facility/Site Interaction T: 3697  
Geographic Location Identifier (Alias Facid): 2154  
Interaction (Aka Env Int) Type Code: HWG  
Interaction (Aka Env Int) Description: Hazardous Waste Generator  
Interaction Status: A  
Federal Program Identifier: WAD000066084  
Interaction Start Date: 08/18/1980  
Interaction End Date: Not reported  
prgm\_facil: Not reported  
cur\_sys\_pr: HAZWASTE  
cur\_sys\_nm: TURBOWASTE

Facility/Site Interaction T: 3698  
Geographic Location Identifier (Alias Facid): 2154  
Interaction (Aka Env Int) Type Code: HWP  
Interaction (Aka Env Int) Description: Hazardous Waste Planner  
Interaction Status: I  
Federal Program Identifier: WAD000066084  
Interaction Start Date: 01/01/1991  
Interaction End Date: 07/01/1998  
prgm\_facil: Not reported  
cur\_sys\_pr: HAZWASTE

Map ID  
Direction  
Distance  
Elevation

MAP FINDINGS

Site

Database(s)

EDR ID Number  
EPA ID Number

**INDUSTRIAL CONTAINER SERVICES WA LLC (Continued)**

**1000411054**

cur\_sys\_nm: HWPprt

Facility/Site Interaction T: 3699  
Geographic Location Identifier (Alias Facid): 2154  
Interaction (Aka Env Int) Type Code: TIER2  
Interaction (Aka Env Int) Description: Emergency/Haz Chem Rpt TIER2  
Interaction Status: A  
Federal Program Identifier: WAD000066084  
Interaction Start Date: 01/01/1994  
Interaction End Date: Not reported  
prgm\_facil: Not reported  
cur\_sys\_pr: HAZWASTE  
cur\_sys\_nm: EPCRA

Facility/Site Interaction T: 3700  
Geographic Location Identifier (Alias Facid): 2154  
Interaction (Aka Env Int) Type Code: SCS  
Interaction (Aka Env Int) Description: State Cleanup Site  
Interaction Status: A  
Federal Program Identifier: Not reported  
Interaction Start Date: 01/01/1900  
Interaction End Date: Not reported  
prgm\_facil: Industrial Container Services WA LLC  
cur\_sys\_pr: TOXICS  
cur\_sys\_nm: ISIS

Facility/Site Interaction T: 80289  
Geographic Location Identifier (Alias Facid): 2154  
Interaction (Aka Env Int) Type Code: AQLA  
Interaction (Aka Env Int) Description: Air Qual Local Authority Reg  
Interaction Status: A  
Federal Program Identifier: C\_033\_11683  
Interaction Start Date: 01/01/2007  
Interaction End Date: Not reported  
prgm\_facil: Industrial Container Services WA LLC  
cur\_sys\_pr: AIRQUAL  
cur\_sys\_nm: AIRSIS

Facility Id: 2154  
Latitude: 47.53853  
Longitude: -122.3315  
Ecology Interest Type Code: UW

Facility ID: 2154  
Facility Company: Industrial Container Services WA LLC  
Interaction: A  
Interaction 1: HWG  
Interaction 2: Hazardous Waste Generator  
Ecology Program: HAZWASTE  
Program Data: TURBOWASTE  
Facility Alt.: Industrial Container Services WA LLC  
Program ID: WAD000066084  
Date Interaction: 08/18/1980  
Date Interaction 3: 08/18/1980

Facility ID: 2154  
Facility Company: Industrial Container Services WA LLC



Map ID  
Direction  
Distance  
Elevation

MAP FINDINGS

Site

Database(s)

EDR ID Number  
EPA ID Number

**INDUSTRIAL CONTAINER SERVICES WA LLC (Continued)**

**1000411054**

Interaction:	I
Interaction 1:	HWP
Interaction 2:	Hazardous Waste Planner
Ecology Program:	HAZWASTE
Program Data:	HWPPRT
Facility Alt.:	Not reported
Program ID:	WAD000066084
Date Interaction:	01/01/1991
Date Interaction 3:	01/01/1991
Facility ID:	2154
Facility Company:	Industrial Container Services WA LLC
Interaction:	A
Interaction 1:	TIER2
Interaction 2:	Emergency/Haz Chem Rpt TIER2
Ecology Program:	HAZWASTE
Program Data:	EPCRA
Facility Alt.:	Not reported
Program ID:	WAD000066084
Date Interaction:	01/01/1994
Date Interaction 3:	01/01/1994
Facility ID:	2154
Facility Company:	Industrial Container Services WA LLC
Interaction:	A
Interaction 1:	SCS
Interaction 2:	State Cleanup Site
Ecology Program:	TOXICS
Program Data:	ISIS
Facility Alt.:	Industrial Container Services WA LLC
Program ID:	Not reported
Date Interaction:	01/01/1900
Date Interaction 3:	01/01/1900
Facility ID:	2154
Facility Company:	Industrial Container Services WA LLC
Interaction:	A
Interaction 1:	AQLA
Interaction 2:	Air Qual Local Authority Reg
Ecology Program:	AIRQUAL
Program Data:	AIRSIS
Facility Alt.:	Industrial Container Services WA LLC
Program ID:	C_033_11683
Date Interaction:	01/01/2007
Date Interaction 3:	01/01/2007
Facility ID:	2154
Facility Company:	Industrial Container Services WA LLC
Interaction:	A
Interaction 1:	ENFORFNL
Interaction 2:	Enforcement Final
Ecology Program:	TOXICS
Program Data:	DMS
Facility Alt.:	Not reported
Program ID:	Not reported
Date Interaction:	06/02/2010
Date Interaction 3:	06/02/2010

Map ID  
Direction  
Distance  
Elevation

MAP FINDINGS

Site

Database(s)

EDR ID Number  
EPA ID Number

**INDUSTRIAL CONTAINER SERVICES WA LLC (Continued)**

**1000411054**

Facility ID: 2154  
Facility Company: Industrial Container Services WA LLC  
Interaction: A  
Interaction 1: ENFORFNL  
Interaction 2: Enforcement Final  
Ecology Program: TOXICS  
Program Data: DMS  
Facility Alt.: Not reported  
Program ID: Not reported  
Date Interaction: 06/02/2010  
Date Interaction 3: 06/02/2010

Facility ID: 2154  
Facility Company: Industrial Container Services WA LLC  
Interaction: A  
Interaction 1: ENFORFNL  
Interaction 2: Enforcement Final  
Ecology Program: TOXICS  
Program Data: DMS  
Facility Alt.: Not reported  
Program ID: Not reported  
Date Interaction: 06/02/2010  
Date Interaction 3: 06/02/2010

Facility ID: 2154  
Facility Company: Industrial Container Services WA LLC  
Interaction: A  
Interaction 1: ENFORFNL  
Interaction 2: Enforcement Final  
Ecology Program: TOXICS  
Program Data: DMS  
Facility Alt.: Not reported  
Program ID: Not reported  
Date Interaction: 06/02/2010  
Date Interaction 3: 06/02/2010

Facility ID: 2154  
Facility Company: Industrial Container Services WA LLC  
Interaction: A  
Interaction 1: ENFORFNL  
Interaction 2: Enforcement Final  
Ecology Program: TOXICS  
Program Data: DMS  
Facility Alt.: Not reported  
Program ID: Not reported  
Date Interaction: 06/02/2010  
Date Interaction 3: 06/02/2010

Facility ID: 2154  
Facility Company: Industrial Container Services WA LLC  
Interaction: A  
Interaction 1: ENFORFNL  
Interaction 2: Enforcement Final  
Ecology Program: TOXICS  
Program Data: DMS  
Facility Alt.: Not reported  
Program ID: Not reported

Map ID  
Direction  
Distance  
Elevation

MAP FINDINGS

Site

Database(s)

EDR ID Number  
EPA ID Number

**INDUSTRIAL CONTAINER SERVICES WA LLC (Continued)**

**1000411054**

Date Interaction:	06/02/2010
Date Interaction 3:	06/02/2010
Facility ID:	2154
Facility Company:	Industrial Container Services WA LLC
Interaction:	A
Interaction 1:	ENFORFNL
Interaction 2:	Enforcement Final
Ecology Program:	TOXICS
Program Data:	DMS
Facility Alt.:	Not reported
Program ID:	Not reported
Date Interaction:	06/02/2010
Date Interaction 3:	06/02/2010
Facility ID:	2154
Facility Company:	Industrial Container Services WA LLC
Interaction:	A
Interaction 1:	ENFORFNL
Interaction 2:	Enforcement Final
Ecology Program:	TOXICS
Program Data:	DMS
Facility Alt.:	Not reported
Program ID:	Not reported
Date Interaction:	06/02/2010
Date Interaction 3:	06/02/2010
Facility ID:	2154
Facility Company:	Industrial Container Services WA LLC
Interaction:	A
Interaction 1:	ENFORFNL
Interaction 2:	Enforcement Final
Ecology Program:	TOXICS
Program Data:	DMS
Facility Alt.:	Not reported
Program ID:	Not reported
Date Interaction:	06/02/2010
Date Interaction 3:	06/02/2010
Facility ID:	2154
Facility Company:	Industrial Container Services WA LLC
Interaction:	A
Interaction 1:	ENFORFNL
Interaction 2:	Enforcement Final
Ecology Program:	TOXICS
Program Data:	DMS
Facility Alt.:	Not reported
Program ID:	Not reported
Date Interaction:	06/02/2010
Date Interaction 3:	06/02/2010
Facility ID:	2154
Facility Company:	Industrial Container Services WA LLC
Interaction:	A
Interaction 1:	UW
Interaction 2:	Urban Waters
Ecology Program:	HAZWASTE

Map ID  
Direction  
Distance  
Elevation

MAP FINDINGS

Site

Database(s)

EDR ID Number  
EPA ID Number

**INDUSTRIAL CONTAINER SERVICES WA LLC (Continued)**

**1000411054**

Program Data: LSC  
Facility Alt.: Industrial Container Services WA LLC  
Program ID: Not reported  
Date Interaction: 04/23/2009  
Date Interaction 3: 04/23/2009

Facility/Site Interaction T: 3697  
Geographic Location Identifier (Alias Facid): 2154  
Interaction (Aka Env Int) Type Code: HWG  
Interaction (Aka Env Int) Description: Hazardous Waste Generator  
Interaction Status: A  
Federal Program Identifier: WAD000066084  
Interaction Start Date: 08/18/1980  
Interaction End Date: Not reported  
prgm\_facil: Not reported  
cur\_sys\_pr: HAZWASTE  
cur\_sys\_nm: TURBOWASTE

Facility/Site Interaction T: 3698  
Geographic Location Identifier (Alias Facid): 2154  
Interaction (Aka Env Int) Type Code: HWP  
Interaction (Aka Env Int) Description: Hazardous Waste Planner  
Interaction Status: I  
Federal Program Identifier: WAD000066084  
Interaction Start Date: 01/01/1991  
Interaction End Date: 07/01/1998  
prgm\_facil: Not reported  
cur\_sys\_pr: HAZWASTE  
cur\_sys\_nm: HWPPRT

Facility/Site Interaction T: 3699  
Geographic Location Identifier (Alias Facid): 2154  
Interaction (Aka Env Int) Type Code: TIER2  
Interaction (Aka Env Int) Description: Emergency/Haz Chem Rpt TIER2  
Interaction Status: A  
Federal Program Identifier: WAD000066084  
Interaction Start Date: 01/01/1994  
Interaction End Date: Not reported  
prgm\_facil: Not reported  
cur\_sys\_pr: HAZWASTE  
cur\_sys\_nm: EPCRA

Facility/Site Interaction T: 3700  
Geographic Location Identifier (Alias Facid): 2154  
Interaction (Aka Env Int) Type Code: SCS  
Interaction (Aka Env Int) Description: State Cleanup Site  
Interaction Status: A  
Federal Program Identifier: Not reported  
Interaction Start Date: 01/01/1900  
Interaction End Date: Not reported  
prgm\_facil: Industrial Container Services WA LLC  
cur\_sys\_pr: TOXICS  
cur\_sys\_nm: ISIS

Facility/Site Interaction T: 80289  
Geographic Location Identifier (Alias Facid): 2154  
Interaction (Aka Env Int) Type Code: AQLA

Map ID  
Direction  
Distance  
Elevation

MAP FINDINGS

Site

Database(s)

EDR ID Number  
EPA ID Number

**INDUSTRIAL CONTAINER SERVICES WA LLC (Continued)**

**1000411054**

Interaction (Aka Env Int) Description: Air Qual Local Authority Reg  
Interaction Status: A  
Federal Program Identifier: C\_033\_11683  
Interaction Start Date: 01/01/2007  
Interaction End Date: Not reported  
prgm\_facil: Industrial Container Services WA LLC  
cur\_sys\_pr: AIRQUAL  
cur\_sys\_nm: AIRSIS

Facility Id: 2154  
Latitude: 47.53853  
Longitude: -122.3315  
Ecology Interest Type Code: HWG  
Facility ID: 2154  
Facility Company: Industrial Container Services WA LLC  
Interaction: A  
Interaction 1: HWG  
Interaction 2: Hazardous Waste Generator  
Ecology Program: HAZWASTE  
Program Data: TURBOWASTE  
Facility Alt.: Industrial Container Services WA LLC  
Program ID: WAD000066084  
Date Interaction: 08/18/1980  
Date Interaction 3: 08/18/1980

Facility ID: 2154  
Facility Company: Industrial Container Services WA LLC  
Interaction: I  
Interaction 1: HWP  
Interaction 2: Hazardous Waste Planner  
Ecology Program: HAZWASTE  
Program Data: HWPPRT  
Facility Alt.: Not reported  
Program ID: WAD000066084  
Date Interaction: 01/01/1991  
Date Interaction 3: 01/01/1991

Facility ID: 2154  
Facility Company: Industrial Container Services WA LLC  
Interaction: A  
Interaction 1: TIER2  
Interaction 2: Emergency/Haz Chem Rpt TIER2  
Ecology Program: HAZWASTE  
Program Data: EPCRA  
Facility Alt.: Not reported  
Program ID: WAD000066084  
Date Interaction: 01/01/1994  
Date Interaction 3: 01/01/1994

Facility ID: 2154  
Facility Company: Industrial Container Services WA LLC  
Interaction: A  
Interaction 1: SCS  
Interaction 2: State Cleanup Site  
Ecology Program: TOXICS  
Program Data: ISIS

Map ID  
Direction  
Distance  
Elevation

MAP FINDINGS

Site

Database(s)

EDR ID Number  
EPA ID Number

**INDUSTRIAL CONTAINER SERVICES WA LLC (Continued)**

**1000411054**

Facility Alt.: Industrial Container Services WA LLC  
Program ID: Not reported  
Date Interaction: 01/01/1900  
Date Interaction 3: 01/01/1900

Facility ID: 2154  
Facility Company: Industrial Container Services WA LLC  
Interaction: A  
Interaction 1: AQLA  
Interaction 2: Air Qual Local Authority Reg  
Ecology Program: AIRQUAL  
Program Data: AIRSIS  
Facility Alt.: Industrial Container Services WA LLC  
Program ID: C\_033\_11683  
Date Interaction: 01/01/2007  
Date Interaction 3: 01/01/2007

Facility ID: 2154  
Facility Company: Industrial Container Services WA LLC  
Interaction: A  
Interaction 1: ENFORFNL  
Interaction 2: Enforcement Final  
Ecology Program: TOXICS  
Program Data: DMS  
Facility Alt.: Not reported  
Program ID: Not reported  
Date Interaction: 06/02/2010  
Date Interaction 3: 06/02/2010

Facility ID: 2154  
Facility Company: Industrial Container Services WA LLC  
Interaction: A  
Interaction 1: ENFORFNL  
Interaction 2: Enforcement Final  
Ecology Program: TOXICS  
Program Data: DMS  
Facility Alt.: Not reported  
Program ID: Not reported  
Date Interaction: 06/02/2010  
Date Interaction 3: 06/02/2010

Facility ID: 2154  
Facility Company: Industrial Container Services WA LLC  
Interaction: A  
Interaction 1: ENFORFNL  
Interaction 2: Enforcement Final  
Ecology Program: TOXICS  
Program Data: DMS  
Facility Alt.: Not reported  
Program ID: Not reported  
Date Interaction: 06/02/2010  
Date Interaction 3: 06/02/2010

Facility ID: 2154  
Facility Company: Industrial Container Services WA LLC  
Interaction: A  
Interaction 1: ENFORFNL

Map ID  
Direction  
Distance  
Elevation

MAP FINDINGS

Site

Database(s)

EDR ID Number  
EPA ID Number

**INDUSTRIAL CONTAINER SERVICES WA LLC (Continued)**

**1000411054**

Interaction 2:	Enforcement Final
Ecology Program:	TOXICS
Program Data:	DMS
Facility Alt.:	Not reported
Program ID:	Not reported
Date Interaction:	06/02/2010
Date Interaction 3:	06/02/2010
Facility ID:	2154
Facility Company:	Industrial Container Services WA LLC
Interaction:	A
Interaction 1:	ENFORFNL
Interaction 2:	Enforcement Final
Ecology Program:	TOXICS
Program Data:	DMS
Facility Alt.:	Not reported
Program ID:	Not reported
Date Interaction:	06/02/2010
Date Interaction 3:	06/02/2010
Facility ID:	2154
Facility Company:	Industrial Container Services WA LLC
Interaction:	A
Interaction 1:	ENFORFNL
Interaction 2:	Enforcement Final
Ecology Program:	TOXICS
Program Data:	DMS
Facility Alt.:	Not reported
Program ID:	Not reported
Date Interaction:	06/02/2010
Date Interaction 3:	06/02/2010
Facility ID:	2154
Facility Company:	Industrial Container Services WA LLC
Interaction:	A
Interaction 1:	ENFORFNL
Interaction 2:	Enforcement Final
Ecology Program:	TOXICS
Program Data:	DMS
Facility Alt.:	Not reported
Program ID:	Not reported
Date Interaction:	06/02/2010
Date Interaction 3:	06/02/2010
Facility ID:	2154
Facility Company:	Industrial Container Services WA LLC
Interaction:	A
Interaction 1:	ENFORFNL
Interaction 2:	Enforcement Final
Ecology Program:	TOXICS
Program Data:	DMS
Facility Alt.:	Not reported
Program ID:	Not reported
Date Interaction:	06/02/2010
Date Interaction 3:	06/02/2010
Facility ID:	2154

Map ID  
Direction  
Distance  
Elevation

MAP FINDINGS

Site

Database(s)

EDR ID Number  
EPA ID Number

**INDUSTRIAL CONTAINER SERVICES WA LLC (Continued)**

**1000411054**

Facility Company: Industrial Container Services WA LLC  
Interaction: A  
Interaction 1: ENFORFNL  
Interaction 2: Enforcement Final  
Ecology Program: TOXICS  
Program Data: DMS  
Facility Alt.: Not reported  
Program ID: Not reported  
Date Interaction: 06/02/2010  
Date Interaction 3: 06/02/2010

Facility ID: 2154  
Facility Company: Industrial Container Services WA LLC  
Interaction: A  
Interaction 1: ENFORFNL  
Interaction 2: Enforcement Final  
Ecology Program: TOXICS  
Program Data: DMS  
Facility Alt.: Not reported  
Program ID: Not reported  
Date Interaction: 06/02/2010  
Date Interaction 3: 06/02/2010

Facility ID: 2154  
Facility Company: Industrial Container Services WA LLC  
Interaction: A  
Interaction 1: UW  
Interaction 2: Urban Waters  
Ecology Program: HAZWASTE  
Program Data: LSC  
Facility Alt.: Industrial Container Services WA LLC  
Program ID: Not reported  
Date Interaction: 04/23/2009  
Date Interaction 3: 04/23/2009

Facility/Site Interaction T: 3697  
Geographic Location Identifier (Alias Facid): 2154  
Interaction (Aka Env Int) Type Code: HWG  
Interaction (Aka Env Int) Description: Hazardous Waste Generator  
Interaction Status: A  
Federal Program Identifier: WAD000066084  
Interaction Start Date: 08/18/1980  
Interaction End Date: Not reported  
prgm\_facil: Not reported  
cur\_sys\_pr: HAZWASTE  
cur\_sys\_nm: TURBOWASTE

Facility/Site Interaction T: 3698  
Geographic Location Identifier (Alias Facid): 2154  
Interaction (Aka Env Int) Type Code: HWP  
Interaction (Aka Env Int) Description: Hazardous Waste Planner  
Interaction Status: I  
Federal Program Identifier: WAD000066084  
Interaction Start Date: 01/01/1991  
Interaction End Date: 07/01/1998  
prgm\_facil: Not reported  
cur\_sys\_pr: HAZWASTE



Map ID  
Direction  
Distance  
Elevation

MAP FINDINGS

Site

Database(s)

EDR ID Number  
EPA ID Number

**INDUSTRIAL CONTAINER SERVICES WA LLC (Continued)**

**1000411054**

cur\_sys\_nm: HWPprt

Facility/Site Interaction T: 3699  
Geographic Location Identifier (Alias Facid): 2154  
Interaction (Aka Env Int) Type Code: TIER2  
Interaction (Aka Env Int) Description: Emergency/Haz Chem Rpt TIER2  
Interaction Status: A  
Federal Program Identifier: WAD000066084  
Interaction Start Date: 01/01/1994  
Interaction End Date: Not reported  
prgm\_facil: Not reported  
cur\_sys\_pr: HAZWASTE  
cur\_sys\_nm: EPCRA

Facility/Site Interaction T: 3700  
Geographic Location Identifier (Alias Facid): 2154  
Interaction (Aka Env Int) Type Code: SCS  
Interaction (Aka Env Int) Description: State Cleanup Site  
Interaction Status: A  
Federal Program Identifier: Not reported  
Interaction Start Date: 01/01/1900  
Interaction End Date: Not reported  
prgm\_facil: Industrial Container Services WA LLC  
cur\_sys\_pr: TOXICS  
cur\_sys\_nm: ISIS

Facility/Site Interaction T: 80289  
Geographic Location Identifier (Alias Facid): 2154  
Interaction (Aka Env Int) Type Code: AQLA  
Interaction (Aka Env Int) Description: Air Qual Local Authority Reg  
Interaction Status: A  
Federal Program Identifier: C\_033\_11683  
Interaction Start Date: 01/01/2007  
Interaction End Date: Not reported  
prgm\_facil: Industrial Container Services WA LLC  
cur\_sys\_pr: AIRQUAL  
cur\_sys\_nm: AIRSIS

Facility Id: 2154  
Latitude: 47.53853  
Longitude: -122.3315  
Ecology Interest Type Code: HWP

Facility ID: 2154  
Facility Company: Industrial Container Services WA LLC  
Interaction: A  
Interaction 1: HWG  
Interaction 2: Hazardous Waste Generator  
Ecology Program: HAZWASTE  
Program Data: TURBOWASTE  
Facility Alt.: Industrial Container Services WA LLC  
Program ID: WAD000066084  
Date Interaction: 08/18/1980  
Date Interaction 3: 08/18/1980

Facility ID: 2154  
Facility Company: Industrial Container Services WA LLC

Map ID  
Direction  
Distance  
Elevation

MAP FINDINGS

Site

Database(s)

EDR ID Number  
EPA ID Number

**INDUSTRIAL CONTAINER SERVICES WA LLC (Continued)**

**1000411054**

Interaction:	I
Interaction 1:	HWP
Interaction 2:	Hazardous Waste Planner
Ecology Program:	HAZWASTE
Program Data:	HWPPRT
Facility Alt.:	Not reported
Program ID:	WAD000066084
Date Interaction:	01/01/1991
Date Interaction 3:	01/01/1991
Facility ID:	2154
Facility Company:	Industrial Container Services WA LLC
Interaction:	A
Interaction 1:	TIER2
Interaction 2:	Emergency/Haz Chem Rpt TIER2
Ecology Program:	HAZWASTE
Program Data:	EPCRA
Facility Alt.:	Not reported
Program ID:	WAD000066084
Date Interaction:	01/01/1994
Date Interaction 3:	01/01/1994
Facility ID:	2154
Facility Company:	Industrial Container Services WA LLC
Interaction:	A
Interaction 1:	SCS
Interaction 2:	State Cleanup Site
Ecology Program:	TOXICS
Program Data:	ISIS
Facility Alt.:	Industrial Container Services WA LLC
Program ID:	Not reported
Date Interaction:	01/01/1900
Date Interaction 3:	01/01/1900
Facility ID:	2154
Facility Company:	Industrial Container Services WA LLC
Interaction:	A
Interaction 1:	AQLA
Interaction 2:	Air Qual Local Authority Reg
Ecology Program:	AIRQUAL
Program Data:	AIRSIS
Facility Alt.:	Industrial Container Services WA LLC
Program ID:	C_033_11683
Date Interaction:	01/01/2007
Date Interaction 3:	01/01/2007
Facility ID:	2154
Facility Company:	Industrial Container Services WA LLC
Interaction:	A
Interaction 1:	ENFORFNL
Interaction 2:	Enforcement Final
Ecology Program:	TOXICS
Program Data:	DMS
Facility Alt.:	Not reported
Program ID:	Not reported
Date Interaction:	06/02/2010
Date Interaction 3:	06/02/2010

Map ID  
Direction  
Distance  
Elevation

MAP FINDINGS

Site

Database(s)

EDR ID Number  
EPA ID Number

**INDUSTRIAL CONTAINER SERVICES WA LLC (Continued)**

**1000411054**

Facility ID: 2154  
Facility Company: Industrial Container Services WA LLC  
Interaction: A  
Interaction 1: ENFORFNL  
Interaction 2: Enforcement Final  
Ecology Program: TOXICS  
Program Data: DMS  
Facility Alt.: Not reported  
Program ID: Not reported  
Date Interaction: 06/02/2010  
Date Interaction 3: 06/02/2010

Facility ID: 2154  
Facility Company: Industrial Container Services WA LLC  
Interaction: A  
Interaction 1: ENFORFNL  
Interaction 2: Enforcement Final  
Ecology Program: TOXICS  
Program Data: DMS  
Facility Alt.: Not reported  
Program ID: Not reported  
Date Interaction: 06/02/2010  
Date Interaction 3: 06/02/2010

Facility ID: 2154  
Facility Company: Industrial Container Services WA LLC  
Interaction: A  
Interaction 1: ENFORFNL  
Interaction 2: Enforcement Final  
Ecology Program: TOXICS  
Program Data: DMS  
Facility Alt.: Not reported  
Program ID: Not reported  
Date Interaction: 06/02/2010  
Date Interaction 3: 06/02/2010

Facility ID: 2154  
Facility Company: Industrial Container Services WA LLC  
Interaction: A  
Interaction 1: ENFORFNL  
Interaction 2: Enforcement Final  
Ecology Program: TOXICS  
Program Data: DMS  
Facility Alt.: Not reported  
Program ID: Not reported  
Date Interaction: 06/02/2010  
Date Interaction 3: 06/02/2010

Facility ID: 2154  
Facility Company: Industrial Container Services WA LLC  
Interaction: A  
Interaction 1: ENFORFNL  
Interaction 2: Enforcement Final  
Ecology Program: TOXICS  
Program Data: DMS  
Facility Alt.: Not reported  
Program ID: Not reported

Map ID  
Direction  
Distance  
Elevation

MAP FINDINGS

Site

Database(s)

EDR ID Number  
EPA ID Number

**INDUSTRIAL CONTAINER SERVICES WA LLC (Continued)**

**1000411054**

Date Interaction:	06/02/2010
Date Interaction 3:	06/02/2010
Facility ID:	2154
Facility Company:	Industrial Container Services WA LLC
Interaction:	A
Interaction 1:	ENFORFNL
Interaction 2:	Enforcement Final
Ecology Program:	TOXICS
Program Data:	DMS
Facility Alt.:	Not reported
Program ID:	Not reported
Date Interaction:	06/02/2010
Date Interaction 3:	06/02/2010
Facility ID:	2154
Facility Company:	Industrial Container Services WA LLC
Interaction:	A
Interaction 1:	ENFORFNL
Interaction 2:	Enforcement Final
Ecology Program:	TOXICS
Program Data:	DMS
Facility Alt.:	Not reported
Program ID:	Not reported
Date Interaction:	06/02/2010
Date Interaction 3:	06/02/2010
Facility ID:	2154
Facility Company:	Industrial Container Services WA LLC
Interaction:	A
Interaction 1:	ENFORFNL
Interaction 2:	Enforcement Final
Ecology Program:	TOXICS
Program Data:	DMS
Facility Alt.:	Not reported
Program ID:	Not reported
Date Interaction:	06/02/2010
Date Interaction 3:	06/02/2010
Facility ID:	2154
Facility Company:	Industrial Container Services WA LLC
Interaction:	A
Interaction 1:	ENFORFNL
Interaction 2:	Enforcement Final
Ecology Program:	TOXICS
Program Data:	DMS
Facility Alt.:	Not reported
Program ID:	Not reported
Date Interaction:	06/02/2010
Date Interaction 3:	06/02/2010
Facility ID:	2154
Facility Company:	Industrial Container Services WA LLC
Interaction:	A
Interaction 1:	UW
Interaction 2:	Urban Waters
Ecology Program:	HAZWASTE

Map ID  
Direction  
Distance  
Elevation

MAP FINDINGS

Site

Database(s)

EDR ID Number  
EPA ID Number

**INDUSTRIAL CONTAINER SERVICES WA LLC (Continued)**

**1000411054**

Program Data: LSC  
Facility Alt.: Industrial Container Services WA LLC  
Program ID: Not reported  
Date Interaction: 04/23/2009  
Date Interaction 3: 04/23/2009

Facility/Site Interaction T: 3697  
Geographic Location Identifier (Alias Facid): 2154  
Interaction (Aka Env Int) Type Code: HWG  
Interaction (Aka Env Int) Description: Hazardous Waste Generator  
Interaction Status: A  
Federal Program Identifier: WAD000066084  
Interaction Start Date: 08/18/1980  
Interaction End Date: Not reported  
prgm\_facil: Not reported  
cur\_sys\_pr: HAZWASTE  
cur\_sys\_nm: TURBOWASTE

Facility/Site Interaction T: 3698  
Geographic Location Identifier (Alias Facid): 2154  
Interaction (Aka Env Int) Type Code: HWP  
Interaction (Aka Env Int) Description: Hazardous Waste Planner  
Interaction Status: I  
Federal Program Identifier: WAD000066084  
Interaction Start Date: 01/01/1991  
Interaction End Date: 07/01/1998  
prgm\_facil: Not reported  
cur\_sys\_pr: HAZWASTE  
cur\_sys\_nm: HWPPRT

Facility/Site Interaction T: 3699  
Geographic Location Identifier (Alias Facid): 2154  
Interaction (Aka Env Int) Type Code: TIER2  
Interaction (Aka Env Int) Description: Emergency/Haz Chem Rpt TIER2  
Interaction Status: A  
Federal Program Identifier: WAD000066084  
Interaction Start Date: 01/01/1994  
Interaction End Date: Not reported  
prgm\_facil: Not reported  
cur\_sys\_pr: HAZWASTE  
cur\_sys\_nm: EPCRA

Facility/Site Interaction T: 3700  
Geographic Location Identifier (Alias Facid): 2154  
Interaction (Aka Env Int) Type Code: SCS  
Interaction (Aka Env Int) Description: State Cleanup Site  
Interaction Status: A  
Federal Program Identifier: Not reported  
Interaction Start Date: 01/01/1900  
Interaction End Date: Not reported  
prgm\_facil: Industrial Container Services WA LLC  
cur\_sys\_pr: TOXICS  
cur\_sys\_nm: ISIS

Facility/Site Interaction T: 80289  
Geographic Location Identifier (Alias Facid): 2154  
Interaction (Aka Env Int) Type Code: AQLA

Map ID  
Direction  
Distance  
Elevation

MAP FINDINGS

Site

Database(s)

EDR ID Number  
EPA ID Number

**INDUSTRIAL CONTAINER SERVICES WA LLC (Continued)**

**1000411054**

Interaction (Aka Env Int) Description: Air Qual Local Authority Reg  
Interaction Status: A  
Federal Program Identifier: C\_033\_11683  
Interaction Start Date: 01/01/2007  
Interaction End Date: Not reported  
prgm\_facil: Industrial Container Services WA LLC  
cur\_sys\_pr: AIRQUAL  
cur\_sys\_nm: AIRSIS

Facility Id: 2154  
Latitude: 47.53853  
Longitude: -122.3315  
Ecology Interest Type Code: SCS  
Facility ID: 2154  
Facility Company: Industrial Container Services WA LLC  
Interaction: A  
Interaction 1: HWG  
Interaction 2: Hazardous Waste Generator  
Ecology Program: HAZWASTE  
Program Data: TURBOWASTE  
Facility Alt.: Industrial Container Services WA LLC  
Program ID: WAD000066084  
Date Interaction: 08/18/1980  
Date Interaction 3: 08/18/1980

Facility ID: 2154  
Facility Company: Industrial Container Services WA LLC  
Interaction: I  
Interaction 1: HWP  
Interaction 2: Hazardous Waste Planner  
Ecology Program: HAZWASTE  
Program Data: HWPPRT  
Facility Alt.: Not reported  
Program ID: WAD000066084  
Date Interaction: 01/01/1991  
Date Interaction 3: 01/01/1991

Facility ID: 2154  
Facility Company: Industrial Container Services WA LLC  
Interaction: A  
Interaction 1: TIER2  
Interaction 2: Emergency/Haz Chem Rpt TIER2  
Ecology Program: HAZWASTE  
Program Data: EPCRA  
Facility Alt.: Not reported  
Program ID: WAD000066084  
Date Interaction: 01/01/1994  
Date Interaction 3: 01/01/1994

Facility ID: 2154  
Facility Company: Industrial Container Services WA LLC  
Interaction: A  
Interaction 1: SCS  
Interaction 2: State Cleanup Site  
Ecology Program: TOXICS  
Program Data: ISIS

Map ID  
Direction  
Distance  
Elevation

MAP FINDINGS

Site

Database(s)

EDR ID Number  
EPA ID Number

**INDUSTRIAL CONTAINER SERVICES WA LLC (Continued)**

**1000411054**

Facility Alt.: Industrial Container Services WA LLC  
Program ID: Not reported  
Date Interaction: 01/01/1900  
Date Interaction 3: 01/01/1900

Facility ID: 2154  
Facility Company: Industrial Container Services WA LLC  
Interaction: A  
Interaction 1: AQLA  
Interaction 2: Air Qual Local Authority Reg  
Ecology Program: AIRQUAL  
Program Data: AIRSIS  
Facility Alt.: Industrial Container Services WA LLC  
Program ID: C\_033\_11683  
Date Interaction: 01/01/2007  
Date Interaction 3: 01/01/2007

Facility ID: 2154  
Facility Company: Industrial Container Services WA LLC  
Interaction: A  
Interaction 1: ENFORFNL  
Interaction 2: Enforcement Final  
Ecology Program: TOXICS  
Program Data: DMS  
Facility Alt.: Not reported  
Program ID: Not reported  
Date Interaction: 06/02/2010  
Date Interaction 3: 06/02/2010

Facility ID: 2154  
Facility Company: Industrial Container Services WA LLC  
Interaction: A  
Interaction 1: ENFORFNL  
Interaction 2: Enforcement Final  
Ecology Program: TOXICS  
Program Data: DMS  
Facility Alt.: Not reported  
Program ID: Not reported  
Date Interaction: 06/02/2010  
Date Interaction 3: 06/02/2010

Facility ID: 2154  
Facility Company: Industrial Container Services WA LLC  
Interaction: A  
Interaction 1: ENFORFNL  
Interaction 2: Enforcement Final  
Ecology Program: TOXICS  
Program Data: DMS  
Facility Alt.: Not reported  
Program ID: Not reported  
Date Interaction: 06/02/2010  
Date Interaction 3: 06/02/2010

Facility ID: 2154  
Facility Company: Industrial Container Services WA LLC  
Interaction: A  
Interaction 1: ENFORFNL

Map ID  
Direction  
Distance  
Elevation

MAP FINDINGS

Site

Database(s)

EDR ID Number  
EPA ID Number

**INDUSTRIAL CONTAINER SERVICES WA LLC (Continued)**

**1000411054**

Interaction 2:	Enforcement Final
Ecology Program:	TOXICS
Program Data:	DMS
Facility Alt.:	Not reported
Program ID:	Not reported
Date Interaction:	06/02/2010
Date Interaction 3:	06/02/2010
Facility ID:	2154
Facility Company:	Industrial Container Services WA LLC
Interaction:	A
Interaction 1:	ENFORFNL
Interaction 2:	Enforcement Final
Ecology Program:	TOXICS
Program Data:	DMS
Facility Alt.:	Not reported
Program ID:	Not reported
Date Interaction:	06/02/2010
Date Interaction 3:	06/02/2010
Facility ID:	2154
Facility Company:	Industrial Container Services WA LLC
Interaction:	A
Interaction 1:	ENFORFNL
Interaction 2:	Enforcement Final
Ecology Program:	TOXICS
Program Data:	DMS
Facility Alt.:	Not reported
Program ID:	Not reported
Date Interaction:	06/02/2010
Date Interaction 3:	06/02/2010
Facility ID:	2154
Facility Company:	Industrial Container Services WA LLC
Interaction:	A
Interaction 1:	ENFORFNL
Interaction 2:	Enforcement Final
Ecology Program:	TOXICS
Program Data:	DMS
Facility Alt.:	Not reported
Program ID:	Not reported
Date Interaction:	06/02/2010
Date Interaction 3:	06/02/2010
Facility ID:	2154
Facility Company:	Industrial Container Services WA LLC
Interaction:	A
Interaction 1:	ENFORFNL
Interaction 2:	Enforcement Final
Ecology Program:	TOXICS
Program Data:	DMS
Facility Alt.:	Not reported
Program ID:	Not reported
Date Interaction:	06/02/2010
Date Interaction 3:	06/02/2010
Facility ID:	2154



Map ID  
Direction  
Distance  
Elevation

MAP FINDINGS

Site

Database(s)

EDR ID Number  
EPA ID Number

**INDUSTRIAL CONTAINER SERVICES WA LLC (Continued)**

**1000411054**

Facility Company: Industrial Container Services WA LLC  
Interaction: A  
Interaction 1: ENFORFNL  
Interaction 2: Enforcement Final  
Ecology Program: TOXICS  
Program Data: DMS  
Facility Alt.: Not reported  
Program ID: Not reported  
Date Interaction: 06/02/2010  
Date Interaction 3: 06/02/2010

Facility ID: 2154  
Facility Company: Industrial Container Services WA LLC  
Interaction: A  
Interaction 1: ENFORFNL  
Interaction 2: Enforcement Final  
Ecology Program: TOXICS  
Program Data: DMS  
Facility Alt.: Not reported  
Program ID: Not reported  
Date Interaction: 06/02/2010  
Date Interaction 3: 06/02/2010

Facility ID: 2154  
Facility Company: Industrial Container Services WA LLC  
Interaction: A  
Interaction 1: UW  
Interaction 2: Urban Waters  
Ecology Program: HAZWASTE  
Program Data: LSC  
Facility Alt.: Industrial Container Services WA LLC  
Program ID: Not reported  
Date Interaction: 04/23/2009  
Date Interaction 3: 04/23/2009

Facility/Site Interaction T: 3697  
Geographic Location Identifier (Alias Facid): 2154  
Interaction (Aka Env Int) Type Code: HWG  
Interaction (Aka Env Int) Description: Hazardous Waste Generator  
Interaction Status: A  
Federal Program Identifier: WAD000066084  
Interaction Start Date: 08/18/1980  
Interaction End Date: Not reported  
prgm\_facil: Not reported  
cur\_sys\_pr: HAZWASTE  
cur\_sys\_nm: TURBOWASTE

Facility/Site Interaction T: 3698  
Geographic Location Identifier (Alias Facid): 2154  
Interaction (Aka Env Int) Type Code: HWP  
Interaction (Aka Env Int) Description: Hazardous Waste Planner  
Interaction Status: I  
Federal Program Identifier: WAD000066084  
Interaction Start Date: 01/01/1991  
Interaction End Date: 07/01/1998  
prgm\_facil: Not reported  
cur\_sys\_pr: HAZWASTE

Map ID  
Direction  
Distance  
Elevation

MAP FINDINGS

Site

Database(s)

EDR ID Number  
EPA ID Number

**INDUSTRIAL CONTAINER SERVICES WA LLC (Continued)**

**1000411054**

cur\_sys\_nm: HWPprt

Facility/Site Interaction T: 3699  
Geographic Location Identifier (Alias Facid): 2154  
Interaction (Aka Env Int) Type Code: TIER2  
Interaction (Aka Env Int) Description: Emergency/Haz Chem Rpt TIER2  
Interaction Status: A  
Federal Program Identifier: WAD000066084  
Interaction Start Date: 01/01/1994  
Interaction End Date: Not reported  
prgm\_facil: Not reported  
cur\_sys\_pr: HAZWASTE  
cur\_sys\_nm: EPCRA

Facility/Site Interaction T: 3700  
Geographic Location Identifier (Alias Facid): 2154  
Interaction (Aka Env Int) Type Code: SCS  
Interaction (Aka Env Int) Description: State Cleanup Site  
Interaction Status: A  
Federal Program Identifier: Not reported  
Interaction Start Date: 01/01/1900  
Interaction End Date: Not reported  
prgm\_facil: Industrial Container Services WA LLC  
cur\_sys\_pr: TOXICS  
cur\_sys\_nm: ISIS

Facility/Site Interaction T: 80289  
Geographic Location Identifier (Alias Facid): 2154  
Interaction (Aka Env Int) Type Code: AQLA  
Interaction (Aka Env Int) Description: Air Qual Local Authority Reg  
Interaction Status: A  
Federal Program Identifier: C\_033\_11683  
Interaction Start Date: 01/01/2007  
Interaction End Date: Not reported  
prgm\_facil: Industrial Container Services WA LLC  
cur\_sys\_pr: AIRQUAL  
cur\_sys\_nm: AIRSIS

HSL:

edr\_fstat: WA  
edr\_fzip: Not reported  
edr\_fcnty: KING  
edr\_zip: Not reported  
**Facility Type: Hazardous Sites List**  
Facility Status: Cleanup Started  
FSID Number: 2154  
Rank: 4  
Region: NW

WA MANIFEST:

Facility Site ID Number: 2154  
SWC Desc: Not reported  
FWC Desc: Not reported  
Form Comm: Not reported  
Data Year: 2011

Map ID  
Direction  
Distance  
Elevation

MAP FINDINGS

Site

Database(s)

EDR ID Number  
EPA ID Number

**INDUSTRIAL CONTAINER SERVICES WA LLC (Continued)**

**1000411054**

Permit by Rule: False  
Treatment by Generator: False  
Mixed radioactive waste: False  
Importer of hazardous waste: False  
Immediate recycler: False  
Treatment/Storage/Disposal/Recycling Facility: False  
Generator of dangerous fuel waste: False  
Generator marketing to burner: False  
"Other marketers (i.e., blender, distributor, etc.)": False  
Utility boiler burner: False  
Industry boiler burner: False  
Industrial Furnace: False  
Smelter deferral: False  
Universal waste - batteries - generate: False  
Universal waste - thermostats - generate: False  
Universal waste - mercury - generate: False  
Universal waste - lamps - generate: False  
Universal waste - batteries - accumulate: False  
Universal waste - thermostats - accumulate: False  
Universal waste - mercury - accumulate: False  
Universal waste - lamps - accumulate: False  
Destination Facility for Universal Waste: False  
Off-specification used oil burner - utility boiler: False  
Off-specification used oil burner - industrial boiler: False  
Off-specification used oil burner - industrial furnace: False  
EPA ID: WAD000066084  
Facility Address 2: Not reported  
TAX REG NBR: 602168476  
NAICS CD: 811310  
BUSINESS TYPE: Steel Drum Reconditioning  
MAIL NAME: Industrial Container Services WA LLC  
MAIL ADDR LINE1: 7152 1st Ave S  
MAIL CITY,ST,ZIP: SEATTLE, WA 98108  
MAIL COUNTRY: UNITED STATES  
LEGAL ORG NAME: Industrial Container Services WA LLC  
LEGAL ORG TYPE: Private  
LEGAL ADDR LINE1: 7152 1st Ave S  
LEGAL CITY,ST,ZIP: SEATTLE, WA 98108  
LEGAL COUNTRY: UNITED STATES  
LEGAL PHONE NBR: (206)763-2345  
LEGAL EFFECTIVE DATE: 06/03/2002  
LAND ORG NAME: Not reported  
LAND ORG TYPE: Private  
LAND PERSON NAME: Herman Trotsky  
LAND ADDR LINE1: 2818 140TH AVE NE  
LAND CITY,ST,ZIP: BELLEVUE, WA 98005-1827  
LAND COUNTRY: UNITED STATES  
LAND PHONE NBR: (425)881-8126  
OPERATOR ORG NAME: Industrial Container Services - WA,LLC  
OPERATOR ORG TYPE: Private  
OPERATOR ADDR LINE1: 7152 1st Ave S  
OPERATOR CITY,ST,ZIP: Seattle, WA 98108  
OPERATOR COUNTRY: UNITED STATES  
OPERATOR PHONE NBR: (206)763-2345  
OPERATOR EFFECTIVE DATE: 02/20/1997  
SITE CONTACT NAME: Anthony R Cabuco Sr  
SITE CONTACT ADDR LINE1: 7152 1st Ave S

Map ID  
Direction  
Distance  
Elevation

MAP FINDINGS

Site

Database(s)

EDR ID Number  
EPA ID Number

**INDUSTRIAL CONTAINER SERVICES WA LLC (Continued)**

**1000411054**

SITE CONTACT ZIP: Seattle, WA 98108  
SITE CONTACT COUNTRY: UNITED STATES  
SITE CONTACT PHONE NBR: (206)763-2345  
SITE CONTACT EMAIL: rick.cabuco@iconserv.com  
FORM CONTACT NAME: Anthony R Cabuco Sr  
FORM CONTACT ADDR LINE1: 7152 1st Ave S  
FORM CONTACT CITY,ST,ZIP: Seattle, WA 98108  
FORM CONTACT COUNTRY: UNITED STATES  
FORM CONTACT PHONE NBR: (206)763-2345  
FORM CONTACT EMAIL: rick.cabuco@iconserv.com  
GEN STATUS CD: SQG  
MONTHLY GENERATION: False  
BATCH GENERATION: True  
ONE TIME GENERATION: False  
TRANSPORTS OWN WASTE: False  
TRANSPORTS OTHRS WASTE: False  
RECYCLER ONSITE: False  
TRANSFER FACILITY: False  
OTHER EXEMPTION: Not reported  
UW BATTERY GEN: False  
USED OIL TRANSPORTER: False  
USED OIL TRANSFER FACILITY: False  
USED OIL PROCESSOR: False  
USED OIL REREFINER: False  
USED OIL FUEL MRKTR DIRECTS SHPMNTS: False  
USED OIL FUEL MRKTR MEETS SPECS: False

Facility Site ID Number: 2154  
SWC Desc: Not reported  
FWC Desc: Not reported  
Form Comm: Not reported  
Data Year: Not reported  
Permit by Rule: FALSE  
Treatment by Generator: FALSE  
Mixed radioactive waste: FALSE  
Importer of hazardous waste: FALSE  
Immediate recycler: FALSE  
Treatment/Storage/Disposal/Recycling Facility: FALSE  
Generator of dangerous fuel waste: FALSE  
Generator marketing to burner: FALSE  
"Other marketers (i.e., blender, distributor, etc.)": FALSE  
Utility boiler burner: FALSE  
Industry boiler burner: FALSE  
Industrial Furnace: FALSE  
Smelter deferral: FALSE  
Universal waste - batteries - generate: FALSE  
Universal waste - thermostats - generate: FALSE  
Universal waste - mercury - generate: FALSE  
Universal waste - lamps - generate: FALSE  
Universal waste - batteries - accumulate: FALSE  
Universal waste - thermostats - accumulate: FALSE  
Universal waste - mercury - accumulate: FALSE  
Universal waste - lamps - accumulate: FALSE  
Destination Facility for Universal Waste: FALSE  
Off-specification used oil burner - utility boiler: FALSE  
Off-specification used oil burner - industrial boiler: FALSE  
Off-specification used oil burner - industrial furnace: FALSE

Map ID  
Direction  
Distance  
Elevation

MAP FINDINGS

Site

Database(s)

EDR ID Number  
EPA ID Number

**INDUSTRIAL CONTAINER SERVICES WA LLC (Continued)**

**1000411054**

EPA ID: WAD000066084  
Facility Address 2: Not reported  
TAX REG NBR: 601880727  
NAICS CD: 81131  
BUSINESS TYPE: Steel Drum Reconditioning  
MAIL NAME: Industrial Container Services WA LLC  
MAIL ADDR LINE1: 7152 1st Ave S  
MAIL CITY,ST,ZIP: SEATTLE, WA 98108  
MAIL COUNTRY: UNITED STATES  
LEGAL ORG NAME: Industrial Container Services WA LLC  
LEGAL ORG TYPE: Tribal  
LEGAL ADDR LINE1: 7152 1st Ave S  
LEGAL CITY,ST,ZIP: SEATTLE, WA 98108  
LEGAL COUNTRY: UNITED STATES  
LEGAL PHONE NBR: (206)763-2345  
LEGAL EFFECTIVE DATE: 06/03/2002  
LAND ORG NAME: Not reported  
LAND ORG TYPE: Private  
LAND PERSON NAME: Herman Trotsky  
LAND ADDR LINE1: 2818 140TH AVE NE  
LAND CITY,ST,ZIP: BELLEVUE, WA 98005-1827  
LAND COUNTRY: UNITED STATES  
LAND PHONE NBR: (425)881-8126  
OPERATOR ORG NAME: Industrial Container Services - WA,LLC  
OPERATOR ORG TYPE: Private  
OPERATOR ADDR LINE1: 7152 1st Ave S  
OPERATOR CITY,ST,ZIP: Seattle, WA 98108  
OPERATOR COUNTRY: UNITED STATES  
OPERATOR PHONE NBR: (206)763-2345  
OPERATOR EFFECTIVE DATE: 02/20/1997  
SITE CONTACT NAME: Anthony R Cabuco Sr  
SITE CONTACT ADDR LINE1: 7152 1st Ave S  
SITE CONTACT ZIP: Seattle, WA 98108  
SITE CONTACT COUNTRY: UNITED STATES  
SITE CONTACT PHONE NBR: (206)763-2345  
SITE CONTACT EMAIL: rick.cabuco@iconserv.com  
FORM CONTACT NAME: Anthony R Cabuco Sr  
FORM CONTACT ADDR LINE1: 7152 1st Ave S  
FORM CONTACT CITY,ST,ZIP: Seattle, WA 98108  
FORM CONTACT COUNTRY: UNITED STATES  
FORM CONTACT PHONE NBR: (206)763-2345  
FORM CONTACT EMAIL: rick.cabuco@iconserv.com  
GEN STATUS CD: SQG  
MONTHLY GENERATION: FALSE  
BATCH GENERATION: FALSE  
ONE TIME GENERATION: TRUE  
TRANSPORTS OWN WASTE: FALSE  
TRANSPORTS OTHRS WASTE: FALSE  
RECYCLER ONSITE: FALSE  
TRANSFER FACILITY: FALSE  
OTHER EXEMPTION: Not reported  
UW BATTERY GEN: FALSE  
USED OIL TRANSPORTER: FALSE  
USED OIL TRANSFER FACILITY: FALSE  
USED OIL PROCESSOR: FALSE  
USED OIL REREFINER: FALSE  
USED OIL FUEL MRKTR DIRECTS SHPMNTS: FALSE

Map ID  
Direction  
Distance  
Elevation

MAP FINDINGS

Site

Database(s)

EDR ID Number  
EPA ID Number

**INDUSTRIAL CONTAINER SERVICES WA LLC (Continued)**

**1000411054**

USED OIL FUEL MRKTR MEETS SPECS: FALSE

Facility Site ID Number: 2154  
SWC Desc: Not reported  
FWC Desc: Not reported  
Form Comm: Not reported  
Data Year: 2009  
Permit by Rule: False  
Treatment by Generator: False  
Mixed radioactive waste: False  
Importer of hazardous waste: False  
Immediate recycler: False  
Treatment/Storage/Disposal/Recycling Facility: False  
Generator of dangerous fuel waste: False  
Generator marketing to burner: False  
"Other marketers (i.e., blender, distributor, etc.)": False  
Utility boiler burner: False  
Industry boiler burner: False  
Industrial Furnace: False  
Smelter defferal: False  
Universal waste - batteries - generate: False  
Universal waste - thermostats - generate: False  
Universal waste - mercury - generate: False  
Universal waste - lamps - generate: False  
Universal waste - batteries - accumulate: False  
Universal waste - thermostats - accumulate: False  
Universal waste - mercury - accumulate: False  
Universal waste - lamps - accumulate: False  
Destination Facility for Universal Waste: False  
Off-specification used oil burner - utility boiler: False  
Off-specification used oil burner - industrial boiler: False  
Off-specification used oil burner - industrial furnace: False  
EPA ID: WAD000066084  
Facility Address 2: Not reported  
TAX REG NBR: 602168476  
NAICS CD: 811310  
BUSINESS TYPE: Steel Drum Reconditioning  
MAIL NAME: Industrial Container Services WA LLC  
MAIL ADDR LINE1: 7152 1st Ave S  
MAIL CITY,ST,ZIP: SEATTLE, WA 98108  
MAIL COUNTRY: UNITED STATES  
LEGAL ORG NAME: Industrial Container Services WA LLC  
LEGAL ORG TYPE: Private  
LEGAL ADDR LINE1: 7152 1st Ave S  
LEGAL CITY,ST,ZIP: SEATTLE, WA 98108  
LEGAL COUNTRY: UNITED STATES  
LEGAL PHONE NBR: (206)763-2345  
LEGAL EFFECTIVE DATE: 06/03/2002  
LAND ORG NAME: Not reported  
LAND ORG TYPE: Private  
LAND PERSON NAME: Herman Trotsky  
LAND ADDR LINE1: 2818 140TH AVE NE  
LAND CITY,ST,ZIP: BELLEVUE, WA 98005-1827  
LAND COUNTRY: UNITED STATES  
LAND PHONE NBR: (425)881-8126  
OPERATOR ORG NAME: Industrial Container Services - WA,LLC  
OPERATOR ORG TYPE: Private

Map ID  
Direction  
Distance  
Elevation

MAP FINDINGS

Site

Database(s)

EDR ID Number  
EPA ID Number

**INDUSTRIAL CONTAINER SERVICES WA LLC (Continued)**

**1000411054**

OPERATOR ADDR LINE1: 7152 1st Ave S  
OPERATOR CITY,ST,ZIP: Seattle, WA 98108  
OPERATOR COUNTRY: UNITED STATES  
OPERATOR PHONE NBR: (206)763-2345  
OPERATOR EFFECTIVE DATE: 02/20/1997  
SITE CONTACT NAME: Anthony R Cabuco Sr  
SITE CONTACT ADDR LINE1: 7152 1st Ave S  
SITE CONTACT ZIP: Seattle, WA 98108  
SITE CONTACT COUNTRY: UNITED STATES  
SITE CONTACT PHONE NBR: (206)763-2345  
SITE CONTACT EMAIL: rick.cabuco@iconserv.com  
FORM CONTACT NAME: Anthony R Cabuco Sr  
FORM CONTACT ADDR LINE1: 7152 1st Ave S  
FORM CONTACT CITY,ST,ZIP: Seattle, WA 98108  
FORM CONTACT COUNTRY: UNITED STATES  
FORM CONTACT PHONE NBR: (206)763-2345  
FORM CONTACT EMAIL: rick.cabuco@iconserv.com  
GEN STATUS CD: SQG  
MONTHLY GENERATION: False  
BATCH GENERATION: True  
ONE TIME GENERATION: False  
TRANSPORTS OWN WASTE: False  
TRANSPORTS OTHRS WASTE: False  
RECYCLER ONSITE: False  
TRANSFER FACILITY: False  
OTHER EXEMPTION: Not reported  
UW BATTERY GEN: False  
USED OIL TRANSPORTER: False  
USED OIL TRANSFER FACILITY: False  
USED OIL PROCESSOR: False  
USED OIL REREFINER: False  
USED OIL FUEL MRKTR DIRECTS SHPMNTS: False  
USED OIL FUEL MRKTR MEETS SPECS: False  
  
Facility Site ID Number: 2154  
SWC Desc: Not reported  
FWC Desc: Not reported  
Form Comm: Not reported  
Data Year: 2012  
Permit by Rule: False  
Treatment by Generator: False  
Mixed radioactive waste: False  
Importer of hazardous waste: False  
Immediate recycler: False  
Treatment/Storage/Disposal/Recycling Facility: False  
Generator of dangerous fuel waste: False  
Generator marketing to burner: False  
"Other marketers (i.e., blender, distributor, etc.)": False  
Utility boiler burner: False  
Industry boiler burner: False  
Industrial Furnace: False  
Smelter deferral: False  
Universal waste - batteries - generate: False  
Universal waste - thermostats - generate: False  
Universal waste - mercury - generate: False  
Universal waste - lamps - generate: False  
Universal waste - batteries - accumulate: False

Map ID  
Direction  
Distance  
Elevation

MAP FINDINGS

Site

Database(s)

EDR ID Number  
EPA ID Number

**INDUSTRIAL CONTAINER SERVICES WA LLC (Continued)**

**1000411054**

Universal waste - thermostats - accumulate: False  
Universal waste - mercury - accumulate: False  
Universal waste - lamps - accumulate: False  
Destination Facility for Universal Waste: False  
Off-specification used oil burner - utility boiler: False  
Off-specification used oil burner - industrial boiler: False  
Off-specification used oil burner - industrial furnace: False  
EPA ID: WAD000066084  
Facility Address 2: Not reported  
TAX REG NBR: 602168476  
NAICS CD: 811310  
BUSINESS TYPE: Steel Drum Reconditioning  
MAIL NAME: Industrial Container Services WA LLC  
MAIL ADDR LINE1: 7152 1st Ave S  
MAIL CITY,ST,ZIP: SEATTLE, WA 98108  
MAIL COUNTRY: UNITED STATES  
LEGAL ORG NAME: Industrial Container Services WA LLC  
LEGAL ORG TYPE: Private  
LEGAL ADDR LINE1: 7152 1st Ave S  
LEGAL CITY,ST,ZIP: SEATTLE, WA 98108  
LEGAL COUNTRY: UNITED STATES  
LEGAL PHONE NBR: (206)763-2345  
LEGAL EFFECTIVE DATE: 06/03/2002  
LAND ORG NAME: Not reported  
LAND ORG TYPE: Private  
LAND PERSON NAME: Herman Trotsky  
LAND ADDR LINE1: 2818 140TH AVE NE  
LAND CITY,ST,ZIP: BELLEVUE, WA 98005-1827  
LAND COUNTRY: UNITED STATES  
LAND PHONE NBR: (425)881-8126  
OPERATOR ORG NAME: Industrial Container Services - WA,LLC  
OPERATOR ORG TYPE: Private  
OPERATOR ADDR LINE1: 7152 1st Ave S  
OPERATOR CITY,ST,ZIP: Seattle, WA 98108  
OPERATOR COUNTRY: UNITED STATES  
OPERATOR PHONE NBR: (206)763-2345  
OPERATOR EFFECTIVE DATE: 02/20/1997  
SITE CONTACT NAME: Anthony R Cabuco Sr  
SITE CONTACT ADDR LINE1: 7152 1st Ave S  
SITE CONTACT ZIP: Seattle, WA 98108  
SITE CONTACT COUNTRY: UNITED STATES  
SITE CONTACT PHONE NBR: (206)763-2345  
SITE CONTACT EMAIL: rick.cabuco@iconserv.com  
FORM CONTACT NAME: Anthony R Cabuco Sr  
FORM CONTACT ADDR LINE1: 7152 1st Ave S  
FORM CONTACT CITY,ST,ZIP: Seattle, WA 98108  
FORM CONTACT COUNTRY: UNITED STATES  
FORM CONTACT PHONE NBR: (206)763-2345  
FORM CONTACT EMAIL: rick.cabuco@iconserv.com  
GEN STATUS CD: SQG  
MONTHLY GENERATION: False  
BATCH GENERATION: True  
ONE TIME GENERATION: False  
TRANSPORTS OWN WASTE: False  
TRANSPORTS OTHRS WASTE: False  
RECYCLER ONSITE: False  
TRANSFER FACILITY: False



Map ID  
Direction  
Distance  
Elevation

MAP FINDINGS

Site

Database(s)

EDR ID Number  
EPA ID Number

**INDUSTRIAL CONTAINER SERVICES WA LLC (Continued)**

**1000411054**

OTHER EXEMPTION:	Not reported
UW BATTERY GEN:	False
USED OIL TRANSPORTER:	False
USED OIL TRANSFER FACILITY:	False
USED OIL PROCESSOR:	False
USED OIL REREFINER:	False
USED OIL FUEL MRKTR DIRECTS SHPMNTS:	False
USED OIL FUEL MRKTR MEETS SPECS:	False
Facility Site ID Number:	2154
SWC Desc:	Not reported
FWC Desc:	Not reported
Form Comm:	Not reported
Data Year:	Not reported
Permit by Rule:	No
Treatment by Generator:	No
Mixed radioactive waste:	No
Importer of hazardous waste:	No
Immediate recycler:	No
Treatment/Storage/Disposal/Recycling Facility:	No
Generator of dangerous fuel waste:	No
Generator marketing to burner:	No
"Other marketers (i.e., blender, distributor, etc.)":	No
Utility boiler burner:	No
Industry boiler burner:	No
Industrial Furnace:	No
Smelter deferral:	No
Universal waste - batteries - generate:	No
Universal waste - thermostats - generate:	No
Universal waste - mercury - generate:	No
Universal waste - lamps - generate:	No
Universal waste - batteries - accumulate:	No
Universal waste - thermostats - accumulate:	No
Universal waste - mercury - accumulate:	No
Universal waste - lamps - accumulate:	No
Destination Facility for Universal Waste:	No
Off-specification used oil burner - utility boiler:	No
Off-specification used oil burner - industrial boiler:	No
Off-specification used oil burner - industrial furnace:	No
EPA ID:	WAD000066084
Facility Address 2:	Not reported
TAX REG NBR:	601880727
NAICS CD:	81131
BUSINESS TYPE:	Steel Drum Reconditioning
MAIL NAME:	Industrial Container Services WA LLC
MAIL ADDR LINE1:	7152 1st Ave S
MAIL CITY,ST,ZIP:	SEATTLE, WA 98108
MAIL COUNTRY:	UNITED STATES
LEGAL ORG NAME:	Industrial Container Services WA LLC
LEGAL ORG TYPE:	Tribal
LEGAL ADDR LINE1:	7152 1st Ave S
LEGAL CITY,ST,ZIP:	SEATTLE, WA 98108
LEGAL COUNTRY:	UNITED STATES
LEGAL PHONE NBR:	(206)763-2345
LEGAL EFFECTIVE DATE:	06/03/2002
LAND ORG NAME:	Not reported
LAND ORG TYPE:	Private

Map ID  
Direction  
Distance  
Elevation

MAP FINDINGS

Site

Database(s)

EDR ID Number  
EPA ID Number

**INDUSTRIAL CONTAINER SERVICES WA LLC (Continued)**

**1000411054**

LAND PERSON NAME: Herman Trotsky  
LAND ADDR LINE1: 2818 140TH AVE NE  
LAND CITY,ST,ZIP: BELLEVUE, WA 98005-1827  
LAND COUNTRY: UNITED STATES  
LAND PHONE NBR: (425)881-8126  
OPERATOR ORG NAME: Industrial Container Services - WALLC  
OPERATOR ORG TYPE: Private  
OPERATOR ADDR LINE1: 7152 1st Ave S  
OPERATOR CITY,ST,ZIP: Seattle, WA 98108  
OPERATOR COUNTRY: UNITED STATES  
OPERATOR PHONE NBR: (206)763-2345  
OPERATOR EFFECTIVE DATE: 02/20/1997  
SITE CONTACT NAME: Anthony R Cabuco Sr  
SITE CONTACT ADDR LINE1: 7152 1st Ave S  
SITE CONTACT ZIP: Seattle, WA 98108  
SITE CONTACT COUNTRY: UNITED STATES  
SITE CONTACT PHONE NBR: (206)763-2345  
SITE CONTACT EMAIL: rick.cabuco@iconserv.com  
FORM CONTACT NAME: Anthony R Cabuco Sr  
FORM CONTACT ADDR LINE1: 7152 1st Ave S  
FORM CONTACT CITY,ST,ZIP: Seattle, WA 98108  
FORM CONTACT COUNTRY: UNITED STATES  
FORM CONTACT PHONE NBR: (206)763-2345  
FORM CONTACT EMAIL: rick.cabuco@iconserv.com  
GEN STATUS CD: SQG  
MONTHLY GENERATION: No  
BATCH GENERATION: No  
ONE TIME GENERATION: Yes  
TRANSPORTS OWN WASTE: No  
TRANSPORTS OTHRS WASTE: No  
RECYCLER ONSITE: No  
TRANSFER FACILITY: No  
OTHER EXEMPTION: Not reported  
UW BATTERY GEN: No  
USED OIL TRANSPORTER: No  
USED OIL TRANSFER FACILITY: No  
USED OIL PROCESSOR: No  
USED OIL REREFINER: No  
USED OIL FUEL MRKTR DIRECTS SHPMNTS: No  
USED OIL FUEL MRKTR MEETS SPECS: No

[Click this hyperlink](#) while viewing on your computer to access  
3 additional WA MANIFEST: record(s) in the EDR Site Report.

VCP:

edr\_fstat: WA  
edr\_fzip: 98108  
edr\_fcnty: KING COUNTY  
edr\_zip: Not reported  
Facility ID: 2154  
VCP Status: VCP  
VCP: Not reported  
Ecology Status: Cleanup Started  
NFA Type: Cleanup Started  
Date NFA: Cleanup Started  
Rank: Cleanup Started

Map ID  
Direction  
Distance  
Elevation

MAP FINDINGS

Site

Database(s)

EDR ID Number  
EPA ID Number

**INDUSTRIAL CONTAINER SERVICES WA LLC (Continued)**

**1000411054**

AIRS (AFS):

Compliance and Violation Data Major Sources:

EPA plant ID: 110000902033  
Plant name: INDUSTRIAL CONTAINER SERVICES - WA, LLC  
Plant address: 7152 1ST AVE S  
SEATTLE, WA 98108  
County: KING  
Region code: 10  
Dunn & Bradst #: Not reported  
Air quality cntrl region: 229  
Sic code: 7699  
Sic code desc: REPAIR SERVICES, NEC  
North Am. industrial classf: 811310  
NAIC code description: Commercial and Industrial Machinery and Equipment (except Automotive and Electronic) Repair and Maintenance  
Default compliance status: IN COMPLIANCE - INSPECTION  
Default classification: POTENTIAL EMISSIONS ARE BELOW ALL APPLICABLE MAJOR SOURCE THRESHOLDS IF AND ONLY IF THE SOURCE COMPLIES WITH FEDERALLY ENFORCEABLE REGULATIONS OR LIMITATIONS.  
Govt facility: ALL OTHER FACILITIES NOT OWNED OR OPERATED BY A FEDERAL, STATE, OR LOCAL GOVERNMENT  
Current HPV: Not reported

Compliance and Enforcement Major Issues:

Air program: SIP SOURCE  
National action type: STATE CONDUCTED PCE/ ON-SITE  
Date achieved: 031128  
Penalty amount: Not reported  
Air program: SIP SOURCE  
National action type: NXXXXX  
Date achieved: 031128  
Penalty amount: Not reported  
Air program: SIP SOURCE  
National action type: PCE/OFF-SITE  
Date achieved: 040414  
Penalty amount: Not reported  
Air program: SIP SOURCE  
National action type: OWNER/OPERATOR CONDUCTED SOURCE TEST  
Date achieved: 040414  
Penalty amount: Not reported  
Air program: SIP SOURCE  
National action type: STATE CONDUCTED FCE / ON-SITE  
Date achieved: 040930  
Penalty amount: Not reported  
Air program: SIP SOURCE  
National action type: STATE CONDUCTED FCE / ON-SITE  
Date achieved: 050512  
Penalty amount: Not reported  
Air program: SIP SOURCE

Map ID  
Direction  
Distance  
Elevation

MAP FINDINGS

Site

Database(s)

EDR ID Number  
EPA ID Number

**INDUSTRIAL CONTAINER SERVICES WA LLC (Continued)**

**1000411054**

National action type:	STATE CONDUCTED PCE/ ON-SITE
Date achieved:	050512
Penalty amount:	Not reported
Air program:	SIP SOURCE
National action type:	NXXXXX
Date achieved:	050621
Penalty amount:	Not reported
Air program:	SIP SOURCE
National action type:	STATE CONDUCTED PCE/ ON-SITE
Date achieved:	050621
Penalty amount:	Not reported
Air program:	SIP SOURCE
National action type:	STATE CONDUCTED PCE/ ON-SITE
Date achieved:	050930
Penalty amount:	Not reported
Air program:	SIP SOURCE
National action type:	NXXXXX
Date achieved:	050930
Penalty amount:	Not reported
Air program:	SIP SOURCE
National action type:	STATE CONDUCTED PCE/ ON-SITE
Date achieved:	060330
Penalty amount:	Not reported
Air program:	SIP SOURCE
National action type:	STATE CONDUCTED FCE / ON-SITE
Date achieved:	060330
Penalty amount:	Not reported
Air program:	SIP SOURCE
National action type:	STATE CONDUCTED FCE / ON-SITE
Date achieved:	070131
Penalty amount:	Not reported
Air program:	SIP SOURCE
National action type:	STATE CONDUCTED PCE/ ON-SITE
Date achieved:	070131
Penalty amount:	Not reported
Air program:	SIP SOURCE
National action type:	OWNER/OPERATOR CONDUCTED SOURCE TEST
Date achieved:	070205
Penalty amount:	Not reported
Air program:	SIP SOURCE
National action type:	STATE CONDUCTED PCE/ ON-SITE
Date achieved:	080812
Penalty amount:	Not reported
Air program:	SIP SOURCE
National action type:	STATE CONDUCTED FCE / ON-SITE
Date achieved:	080812

Map ID  
Direction  
Distance  
Elevation

MAP FINDINGS

Site

Database(s)

EDR ID Number  
EPA ID Number

**INDUSTRIAL CONTAINER SERVICES WA LLC (Continued)**

**1000411054**

Penalty amount:	Not reported
Air program:	SIP SOURCE
National action type:	STATE CONDUCTED PCE/ ON-SITE
Date achieved:	090423
Penalty amount:	Not reported
Air program:	SIP SOURCE
National action type:	STATE CONDUCTED FCE / ON-SITE
Date achieved:	090423
Penalty amount:	Not reported
Air program:	SIP SOURCE
National action type:	STATE CONDUCTED PCE/ ON-SITE
Date achieved:	100625
Penalty amount:	Not reported
Air program:	SIP SOURCE
National action type:	STATE CONDUCTED FCE / ON-SITE
Date achieved:	100625
Penalty amount:	Not reported
Air program:	Not reported
National action type:	STATE CONDUCTED FCE / ON-SITE
Date achieved:	110301
Penalty amount:	Not reported
Air program:	Not reported
National action type:	NXXXXX
Date achieved:	110301
Penalty amount:	Not reported
Air program:	Not reported
National action type:	STATE CONDUCTED PCE/ ON-SITE
Date achieved:	110301
Penalty amount:	Not reported
Air program:	Not reported
National action type:	STATE CONDUCTED PCE/ ON-SITE
Date achieved:	110303
Penalty amount:	Not reported
Air program:	Not reported
National action type:	NXXXXX
Date achieved:	110909
Penalty amount:	000001000
Air program:	Not reported
National action type:	STATE CONDUCTED FCE / ON-SITE
Date achieved:	120620
Penalty amount:	Not reported
Air program:	Not reported
National action type:	STATE CONDUCTED PCE/ ON-SITE
Date achieved:	120620
Penalty amount:	Not reported

Map ID  
Direction  
Distance  
Elevation

MAP FINDINGS

Site

Database(s)

EDR ID Number  
EPA ID Number

**INDUSTRIAL CONTAINER SERVICES WA LLC (Continued)**

**1000411054**

Historical Compliance Minor Sources:

State compliance status: IN COMPLIANCE - INSPECTION  
Hist compliance date: 1001  
Air prog code hist file: 0

State compliance status: IN COMPLIANCE - INSPECTION  
Hist compliance date: 1002  
Air prog code hist file: 0

State compliance status: IN COMPLIANCE - INSPECTION  
Hist compliance date: 1003  
Air prog code hist file: 0

State compliance status: IN COMPLIANCE - INSPECTION  
Hist compliance date: 1004  
Air prog code hist file: 0

State compliance status: IN COMPLIANCE - INSPECTION  
Hist compliance date: 1004  
Air prog code hist file: F

State compliance status: IN COMPLIANCE - INSPECTION  
Hist compliance date: 1101  
Air prog code hist file: 0

State compliance status: IN COMPLIANCE - INSPECTION  
Hist compliance date: 1101  
Air prog code hist file: F

State compliance status: IN COMPLIANCE - INSPECTION  
Hist compliance date: 1102  
Air prog code hist file: F

State compliance status: IN COMPLIANCE - INSPECTION  
Hist compliance date: 1103  
Air prog code hist file: F

State compliance status: IN COMPLIANCE - INSPECTION  
Hist compliance date: 1104  
Air prog code hist file: F

State compliance status: IN COMPLIANCE - INSPECTION  
Hist compliance date: 1201  
Air prog code hist file: F

State compliance status: IN COMPLIANCE - INSPECTION  
Hist compliance date: 1202  
Air prog code hist file: F

State compliance status: IN COMPLIANCE - INSPECTION  
Hist compliance date: 1203  
Air prog code hist file: F

State compliance status: IN COMPLIANCE - INSPECTION  
Hist compliance date: 1204  
Air prog code hist file: F

Map ID  
Direction  
Distance  
Elevation

MAP FINDINGS

Site

Database(s)

EDR ID Number  
EPA ID Number

**INDUSTRIAL CONTAINER SERVICES WA LLC (Continued)**

**1000411054**

State compliance status: IN COMPLIANCE - SHUT DOWN  
Hist compliance date: 1102  
Air prog code hist file: 0

State compliance status: IN COMPLIANCE - SHUT DOWN  
Hist compliance date: 1103  
Air prog code hist file: 0

State compliance status: IN COMPLIANCE - SHUT DOWN  
Hist compliance date: 1104  
Air prog code hist file: 0

State compliance status: IN COMPLIANCE - SHUT DOWN  
Hist compliance date: 1201  
Air prog code hist file: 0

State compliance status: IN COMPLIANCE - SHUT DOWN  
Hist compliance date: 1202  
Air prog code hist file: 0

State compliance status: IN COMPLIANCE - SHUT DOWN  
Hist compliance date: 1203  
Air prog code hist file: 0

State compliance status: IN COMPLIANCE - SHUT DOWN  
Hist compliance date: 1204  
Air prog code hist file: 0

**AO192**  
**West**  
**1/4-1/2**  
**0.381 mi.**  
**2013 ft.**

**INDUSTRIAL CONTAINER SERVICES**  
**7152 1ST AVENUE SOUTH**  
**SEATTLE, WA 98108**  
**Site 2 of 7 in cluster AO**

**WA SWRCY** **S111415864**  
**N/A**

**Relative:**  
**Higher**

SWRCY:  
Service: Industrial Container Services  
Phone: 206-763-2345  
Extension: Not reported  
Website: <http://www.iconserv.com/index.html>  
Email: [sales@iconserv.com](mailto:sales@iconserv.com)  
Material Category: plastic  
Material Accepted: Plastic barrels

**Actual:**  
**15 ft.**

Service: Industrial Container Services  
Phone: 206-763-2345  
Extension: Not reported  
Website: <http://www.iconserv.com/index.html>  
Email: [sales@iconserv.com](mailto:sales@iconserv.com)  
Material Category: metals  
Material Accepted: Steel barrels

Service: Industrial Container Services  
Phone: 206-763-2345  
Extension: Not reported  
Website: <http://www.iconserv.com/index.html>  
Email: [sales@iconserv.com](mailto:sales@iconserv.com)  
Material Category: plastic

Map ID  
Direction  
Distance  
Elevation

MAP FINDINGS

Site

Database(s)

EDR ID Number  
EPA ID Number

**INDUSTRIAL CONTAINER SERVICES (Continued)**

**S111415864**

Material Accepted: Plastic barrels

Service: Industrial Container Services  
Phone: 206-763-2345  
Extension: Not reported  
Website: <http://www.iconserv.com/index.html>  
Email: [sales@iconserv.com](mailto:sales@iconserv.com)  
Material Category: metals  
Material Accepted: Steel barrels

**AO193**  
**West**  
**1/4-1/2**  
**0.381 mi.**  
**2013 ft.**

**NORTHWEST COOPERAGE CO., INC.**  
**7152 1ST AVE. S.**  
**SEATTLE, WA 98108**  
**Site 3 of 7 in cluster AO**

**WA ICR** **S104487153**  
**N/A**

**Relative:**  
**Higher**

ICR:  
Date Ecology Received Report: 10/07/91  
Contaminants Found at Site: Halogenated organic compounds, Metals, PCB's, Pesticides, Phenolic compounds, Non-halogenated solvents, Polynuclear aromatic hydrocarbons  
Media Contaminated: Groundwater, Soil  
Waste Management: Tank, Handling practices  
Region: North Western  
Type of Report Ecology Received: Interim cleanup report  
Site Register Issue: 92-08  
County Code: 17  
Contact: Not reported  
Report Title: Not reported

**Actual:**  
**15 ft.**

**AO194**  
**West**  
**1/4-1/2**  
**0.381 mi.**  
**2013 ft.**

**NORTHWEST COOPERAGE CO. INC.**  
**7152 1ST AV S**  
**SEATTLE, WA 98108**  
**Site 4 of 7 in cluster AO**

**CERC-NFRAP** **1015737181**  
**WAD000066084**

**Relative:**  
**Higher**

CERC-NFRAP:  
Site ID: 1000552  
Federal Facility: Not a Federal Facility  
NPL Status: Not on the NPL  
Non NPL Status: NFRAP-Site does not qualify for the NPL based on existing information

**Actual:**  
**15 ft.**

**CERCLIS-NFRAP Assessment History:**

Action: DISCOVERY  
Date Started: / /  
Date Completed: 03/22/85  
Priority Level: Not reported

Action: SITE INSPECTION  
Date Started: 02/04/86  
Date Completed: 05/05/86  
Priority Level: NFRAP-Site does not qualify for the NPL based on existing information

Action: ARCHIVE SITE  
Date Started: / /  
Date Completed: 05/19/94



Map ID  
Direction  
Distance  
Elevation

MAP FINDINGS

Site

Database(s)

EDR ID Number  
EPA ID Number

**NORTHWEST COOPERAGE CO. INC. (Continued)**

**1015737181**

Priority Level: Not reported  
Action: PRELIMINARY ASSESSMENT  
Date Started: 10/25/85  
Date Completed: 10/29/85  
Priority Level: Higher priority for further assessment

**AM195**  
**North**  
**1/4-1/2**  
**0.383 mi.**  
**2020 ft.**

**EMERALD TOOL INC**  
**6332 6TH S**  
**SEATTLE, WA 98108**  
**Site 2 of 3 in cluster AM**

**CERC-NFRAP** **1000101621**  
**RCRA NonGen / NLR** **WAD042476788**  
**FINDS**  
**WA CSCSL**  
**WA ALLSITES**  
**WA HSL**  
**WA MANIFEST**

**Relative:**  
**Higher**

CERC-NFRAP:  
Site ID: 1000713  
Federal Facility: Not a Federal Facility  
NPL Status: Not on the NPL  
Non NPL Status: NFRAP-Site does not qualify for the NPL based on existing information

**Actual:**  
**11 ft.**

CERCLIS-NFRAP Site Alias Name(s):  
Alias Name: AND ALL ELECTRO CHROME, INC.  
Alias Address: Not reported  
WA

CERCLIS-NFRAP Assessment History:  
Action: ARCHIVE SITE  
Date Started: / /  
Date Completed: 01/24/94  
Priority Level: Not reported  
Action: SITE INSPECTION  
Date Started: 01/15/86  
Date Completed: 03/31/86  
Priority Level: NFRAP-Site does not qualify for the NPL based on existing information  
Action: DISCOVERY  
Date Started: / /  
Date Completed: 05/12/82  
Priority Level: Not reported  
Action: PRELIMINARY ASSESSMENT  
Date Started: 09/24/84  
Date Completed: 09/26/84  
Priority Level: Higher priority for further assessment

RCRA NonGen / NLR:  
Date form received by agency: 01/19/2012  
Facility name: EMERALD TOOL INC  
Facility address: 6332 6TH S  
SEATTLE, WA 98108  
EPA ID: WAD042476788  
Mailing address: PO BOX 80312  
SEATTLE, WA 98108  
Contact: DON PLATH

Map ID  
Direction  
Distance  
Elevation

MAP FINDINGS

Site

Database(s)

EDR ID Number  
EPA ID Number

**EMERALD TOOL INC (Continued)**

**1000101621**

Contact address: 6332 6TH AVE S  
SEATTLE, WA 98108  
Contact country: US  
Contact telephone: (206) 767-5670  
Contact email: Not reported  
EPA Region: 10  
Land type: Private  
Classification: Non-Generator  
Description: Handler: Non-Generators do not presently generate hazardous waste

**Owner/Operator Summary:**

Owner/operator name: EMERALD TOOL INC  
Owner/operator address: 6332 6TH AVE S  
SEATTLE, 98108  
Owner/operator country: US  
Owner/operator telephone: (206) 767-5670  
Legal status: Private  
Owner/Operator Type: Operator  
Owner/Op start date: 08/26/1996  
Owner/Op end date: Not reported

Owner/operator name: EMERALD TOOL INC  
Owner/operator address: 6332 6TH AVE S  
SEATTLE, 98108  
Owner/operator country: US  
Owner/operator telephone: (206)767-5670  
Legal status: Private  
Owner/Operator Type: Owner  
Owner/Op start date: 06/10/1991  
Owner/Op end date: Not reported

Owner/operator name: EMERALD TOOL INC  
Owner/operator address: 6332 6TH AVE S  
SEATTLE, WA 98108  
Owner/operator country: US  
Owner/operator telephone: Not reported  
Legal status: Private  
Owner/Operator Type: Owner  
Owner/Op start date: 06/10/1991  
Owner/Op end date: Not reported

Owner/operator name: GARY W  
Owner/operator address: 6332 6TH AVE S  
SEATTLE, WA 98108  
Owner/operator country: US  
Owner/operator telephone: (206)767-5670  
Legal status: Private  
Owner/Operator Type: Owner  
Owner/Op start date: 06/10/1991  
Owner/Op end date: Not reported

Owner/operator name: EMERALD TOOL INC  
Owner/operator address: 6332 6TH AVE S  
SEATTLE, WA 98108  
Owner/operator country: US  
Owner/operator telephone: Not reported  
Legal status: Private

Map ID  
Direction  
Distance  
Elevation

MAP FINDINGS

Site

Database(s)

EDR ID Number  
EPA ID Number

**EMERALD TOOL INC (Continued)**

**1000101621**

Owner/Operator Type: Operator  
Owner/Op start date: 08/26/1996  
Owner/Op end date: Not reported  
  
Owner/operator name: EMERALD TOOL IN E  
Owner/operator address: 6332 6TH AVE S  
SEATTLE, WA 98108  
  
Owner/operator country: US  
Owner/operator telephone: (206)767-5670  
Legal status: Private  
Owner/Operator Type: Operator  
Owner/Op start date: 08/26/1996  
Owner/Op end date: Not reported

Handler Activities Summary:

U.S. importer of hazardous waste: No  
Mixed waste (haz. and radioactive): No  
Recycler of hazardous waste: No  
Transporter of hazardous waste: No  
Treater, storer or disposer of HW: No  
Underground injection activity: No  
On-site burner exemption: No  
Furnace exemption: No  
Used oil fuel burner: No  
Used oil processor: No  
User oil refiner: No  
Used oil fuel marketer to burner: No  
Used oil Specification marketer: No  
Used oil transfer facility: No  
Used oil transporter: No

Historical Generators:

Date form received by agency: 01/04/2011  
Facility name: EMERALD TOOL INC  
Classification: Not a generator, verified

Date form received by agency: 01/13/2010  
Facility name: EMERALD TOOL INC  
Classification: Not a generator, verified

Date form received by agency: 12/31/2007  
Facility name: EMERALD TOOL INC  
Classification: Not a generator, verified

Date form received by agency: 12/31/2005  
Facility name: EMERALD TOOL INC  
Classification: Not a generator, verified

Date form received by agency: 12/31/2003  
Facility name: EMERALD TOOL INC  
Classification: Not a generator, verified

Violation Status: No violations found

Evaluation Action Summary:

Evaluation date: 05/04/1984

Map ID  
Direction  
Distance  
Elevation

MAP FINDINGS

Site

Database(s)

EDR ID Number  
EPA ID Number

**EMERALD TOOL INC (Continued)**

**1000101621**

Evaluation: COMPLIANCE EVALUATION INSPECTION ON-SITE  
Area of violation: Not reported  
Date achieved compliance: Not reported  
Evaluation lead agency: State

**FINDS:**

Registry ID: 110005319921

**Environmental Interest/Information System**

Washington Facility / Site Identification System (WA-FSIS) provides a means to query and display data maintained by the Washington Department of Ecology. This system contains key information for each facility/site that is currently, or has been, of interest to the Air Quality, Dam Safety, Hazardous Waste, Toxics Cleanup, and Water Quality Programs.

RCRAInfo is a national information system that supports the Resource Conservation and Recovery Act (RCRA) program through the tracking of events and activities related to facilities that generate, transport, and treat, store, or dispose of hazardous waste. RCRAInfo allows RCRA program staff to track the notification, permit, compliance, and corrective action activities required under RCRA.

**HAZARDOUS WASTE BIENNIAL REPORTER**

**CSCSL:**

Facility ID: 2084  
Region: Northwest  
Lat/Long: 47.545380000000 / -122.3204000000  
Brownfield Status: Not reported  
Rank Status: 5  
Clean Up Siteid: 1305  
Site Status: Awaiting Cleanup  
PSI?: Not reported  
Contaminant Name: Conventional Contaminants, Inorganic  
Ground Water: S  
Surface Water: Not reported  
Soil: S  
Sediment: Not reported  
Air: Not reported  
Bedrock: Not reported  
Responsible Unit: Northwest

Facility ID: 2084  
Region: Northwest  
Lat/Long: 47.545380000000 / -122.3204000000  
Brownfield Status: Not reported  
Rank Status: 5  
Clean Up Siteid: 1305  
Site Status: Awaiting Cleanup  
PSI?: Not reported  
Contaminant Name: Corrosive Wastes  
Ground Water: S  
Surface Water: Not reported  
Soil: S

Map ID  
Direction  
Distance  
Elevation

MAP FINDINGS

Site

Database(s)

EDR ID Number  
EPA ID Number

**EMERALD TOOL INC (Continued)**

**1000101621**

Sediment: Not reported  
Air: Not reported  
Bedrock: Not reported  
Responsible Unit: Northwest

Facility ID: 2084  
Region: Northwest  
Lat/Long: 47.545380000000 / -122.3204000000  
Brownfield Status: Not reported  
Rank Status: 5  
Clean Up Siteid: 1305  
Site Status: Awaiting Cleanup  
PSI?: Not reported  
Contaminant Name: Halogenated Organics  
Ground Water: S  
Surface Water: Not reported  
Soil: C  
Sediment: Not reported  
Air: Not reported  
Bedrock: Not reported  
Responsible Unit: Northwest

Facility ID: 2084  
Region: Northwest  
Lat/Long: 47.545380000000 / -122.3204000000  
Brownfield Status: Not reported  
Rank Status: 5  
Clean Up Siteid: 1305  
Site Status: Awaiting Cleanup  
PSI?: Not reported  
Contaminant Name: Metals Priority Pollutants  
Ground Water: S  
Surface Water: Not reported  
Soil: C  
Sediment: Not reported  
Air: Not reported  
Bedrock: Not reported  
Responsible Unit: Northwest

Facility ID: 2084  
Region: Northwest  
Lat/Long: 47.545380000000 / -122.3204000000  
Brownfield Status: Not reported  
Rank Status: 5  
Clean Up Siteid: 1305  
Site Status: Awaiting Cleanup  
PSI?: Not reported  
Contaminant Name: Non-Halogenated Solvents  
Ground Water: S  
Surface Water: Not reported  
Soil: S  
Sediment: Not reported  
Air: Not reported  
Bedrock: Not reported  
Responsible Unit: Northwest

Map ID  
Direction  
Distance  
Elevation

MAP FINDINGS

Site

Database(s)

EDR ID Number  
EPA ID Number

EMERALD TOOL INC (Continued)

1000101621

ALLSITES:

Facility Id: 2084  
Latitude: 47.54538  
Longitude: -122.3204  
Ecology Interest Type Code: HWG  
Facility ID: 2084  
Facility Company: Emerald Tool Inc  
Interaction: I  
Interaction 1: HWG  
Interaction 2: Hazardous Waste Generator  
Ecology Program: HAZWASTE  
Program Data: TURBOWASTE  
Facility Alt.: Not reported  
Program ID: WAD042476788  
Date Interaction: 05/25/1982  
Date Interaction 3: 05/25/1982

Facility ID: 2084  
Facility Company: Emerald Tool Inc  
Interaction: A  
Interaction 1: SCS  
Interaction 2: State Cleanup Site  
Ecology Program: TOXICS  
Program Data: ISIS  
Facility Alt.: Emerald Tool Inc  
Program ID: Not reported  
Date Interaction: 01/01/1900  
Date Interaction 3: 01/01/1900

Facility ID: 2084  
Facility Company: Emerald Tool Inc  
Interaction: A  
Interaction 1: HWOTHER  
Interaction 2: Haz Waste Management Activity  
Ecology Program: HAZWASTE  
Program Data: TURBOWASTE  
Facility Alt.: Emerald Tool Inc  
Program ID: WAD042476788  
Date Interaction: 12/31/2006  
Date Interaction 3: 12/31/2006

Facility/Site Interaction T: 3465  
Geographic Location Identifier (Alias Facid): 2084  
Interaction (Aka Env Int) Type Code: HWG  
Interaction (Aka Env Int) Description: Hazardous Waste Generator  
Interaction Status: I  
Federal Program Identifier: WAD042476788  
Interaction Start Date: 05/25/1982  
Interaction End Date: 12/31/2006  
prgm\_facil: Not reported  
cur\_sys\_pr: HAZWASTE  
cur\_sys\_nm: TURBOWASTE

Facility/Site Interaction T: 3466  
Geographic Location Identifier (Alias Facid): 2084  
Interaction (Aka Env Int) Type Code: SCS  
Interaction (Aka Env Int) Description: State Cleanup Site

Map ID  
Direction  
Distance  
Elevation

MAP FINDINGS

Site

Database(s)

EDR ID Number  
EPA ID Number

**EMERALD TOOL INC (Continued)**

**1000101621**

Interaction Status: A  
Federal Program Identifier: Not reported  
Interaction Start Date: 01/01/1900  
Interaction End Date: Not reported  
prgm\_facil: Emerald Tool Inc  
cur\_sys\_pr: TOXICS  
cur\_sys\_nm: ISIS

Facility/Site Interaction T: 3467  
Geographic Location Identifier (Alias Facid): 2084  
Interaction (Aka Env Int) Type Code: HWOTHER  
Interaction (Aka Env Int) Description: Haz Waste Management Activity  
Interaction Status: A  
Federal Program Identifier: WAD042476788  
Interaction Start Date: 12/31/2006  
Interaction End Date: Not reported  
prgm\_facil: Not reported  
cur\_sys\_pr: HAZWASTE  
cur\_sys\_nm: TURBOWASTE

Facility Id: 2084  
Latitude: 47.54538  
Longitude: -122.3204  
Ecology Interest Type Code: SCS

Facility ID: 2084  
Facility Company: Emerald Tool Inc  
Interaction: I  
Interaction 1: HWG  
Interaction 2: Hazardous Waste Generator  
Ecology Program: HAZWASTE  
Program Data: TURBOWASTE  
Facility Alt.: Not reported  
Program ID: WAD042476788  
Date Interaction: 05/25/1982  
Date Interaction 3: 05/25/1982

Facility ID: 2084  
Facility Company: Emerald Tool Inc  
Interaction: A  
Interaction 1: SCS  
Interaction 2: State Cleanup Site  
Ecology Program: TOXICS  
Program Data: ISIS  
Facility Alt.: Emerald Tool Inc  
Program ID: Not reported  
Date Interaction: 01/01/1900  
Date Interaction 3: 01/01/1900

Facility ID: 2084  
Facility Company: Emerald Tool Inc  
Interaction: A  
Interaction 1: HWOTHER  
Interaction 2: Haz Waste Management Activity  
Ecology Program: HAZWASTE  
Program Data: TURBOWASTE  
Facility Alt.: Emerald Tool Inc

Map ID  
Direction  
Distance  
Elevation

MAP FINDINGS

Site

Database(s)

EDR ID Number  
EPA ID Number

**EMERALD TOOL INC (Continued)**

**1000101621**

Program ID: WAD042476788  
Date Interaction: 12/31/2006  
Date Interaction 3: 12/31/2006

Facility/Site Interaction T: 3465  
Geographic Location Identifier (Alias Facid): 2084  
Interaction (Aka Env Int) Type Code: HWG  
Interaction (Aka Env Int) Description: Hazardous Waste Generator  
Interaction Status: I  
Federal Program Identifier: WAD042476788  
Interaction Start Date: 05/25/1982  
Interaction End Date: 12/31/2006  
prgm\_facil: Not reported  
cur\_sys\_pr: HAZWASTE  
cur\_sys\_nm: TURBOWASTE

Facility/Site Interaction T: 3466  
Geographic Location Identifier (Alias Facid): 2084  
Interaction (Aka Env Int) Type Code: SCS  
Interaction (Aka Env Int) Description: State Cleanup Site  
Interaction Status: A  
Federal Program Identifier: Not reported  
Interaction Start Date: 01/01/1900  
Interaction End Date: Not reported  
prgm\_facil: Emerald Tool Inc  
cur\_sys\_pr: TOXICS  
cur\_sys\_nm: ISIS

Facility/Site Interaction T: 3467  
Geographic Location Identifier (Alias Facid): 2084  
Interaction (Aka Env Int) Type Code: HWOTHER  
Interaction (Aka Env Int) Description: Haz Waste Management Activity  
Interaction Status: A  
Federal Program Identifier: WAD042476788  
Interaction Start Date: 12/31/2006  
Interaction End Date: Not reported  
prgm\_facil: Not reported  
cur\_sys\_pr: HAZWASTE  
cur\_sys\_nm: TURBOWASTE

Facility Id: 2084  
Latitude: 47.54538  
Longitude: -122.3204  
Ecology Interest Type Code: HWOTHER  
Facility ID: 2084  
Facility Company: Emerald Tool Inc  
Interaction: I  
Interaction 1: HWG  
Interaction 2: Hazardous Waste Generator  
Ecology Program: HAZWASTE  
Program Data: TURBOWASTE  
Facility Alt.: Not reported  
Program ID: WAD042476788  
Date Interaction: 05/25/1982  
Date Interaction 3: 05/25/1982



Map ID  
Direction  
Distance  
Elevation

MAP FINDINGS

Site

Database(s)

EDR ID Number  
EPA ID Number

**EMERALD TOOL INC (Continued)**

**1000101621**

Facility ID:	2084
Facility Company:	Emerald Tool Inc
Interaction:	A
Interaction 1:	SCS
Interaction 2:	State Cleanup Site
Ecology Program:	TOXICS
Program Data:	ISIS
Facility Alt.:	Emerald Tool Inc
Program ID:	Not reported
Date Interaction:	01/01/1900
Date Interaction 3:	01/01/1900
Facility ID:	2084
Facility Company:	Emerald Tool Inc
Interaction:	A
Interaction 1:	HWOTHER
Interaction 2:	Haz Waste Management Activity
Ecology Program:	HAZWASTE
Program Data:	TURBOWASTE
Facility Alt.:	Emerald Tool Inc
Program ID:	WAD042476788
Date Interaction:	12/31/2006
Date Interaction 3:	12/31/2006
Facility/Site Interaction T:	3465
Geographic Location Identifier (Alias Facid):	2084
Interaction (Aka Env Int) Type Code:	HWG
Interaction (Aka Env Int) Description:	Hazardous Waste Generator
Interaction Status:	I
Federal Program Identifier:	WAD042476788
Interaction Start Date:	05/25/1982
Interaction End Date:	12/31/2006
prgm_facil:	Not reported
cur_sys_pr:	HAZWASTE
cur_sys_nm:	TURBOWASTE
Facility/Site Interaction T:	3466
Geographic Location Identifier (Alias Facid):	2084
Interaction (Aka Env Int) Type Code:	SCS
Interaction (Aka Env Int) Description:	State Cleanup Site
Interaction Status:	A
Federal Program Identifier:	Not reported
Interaction Start Date:	01/01/1900
Interaction End Date:	Not reported
prgm_facil:	Emerald Tool Inc
cur_sys_pr:	TOXICS
cur_sys_nm:	ISIS
Facility/Site Interaction T:	3467
Geographic Location Identifier (Alias Facid):	2084
Interaction (Aka Env Int) Type Code:	HWOTHER
Interaction (Aka Env Int) Description:	Haz Waste Management Activity
Interaction Status:	A
Federal Program Identifier:	WAD042476788
Interaction Start Date:	12/31/2006
Interaction End Date:	Not reported
prgm_facil:	Not reported

Map ID  
Direction  
Distance  
Elevation

MAP FINDINGS

Site

Database(s)

EDR ID Number  
EPA ID Number

EMERALD TOOL INC (Continued)

1000101621

cur\_sys\_pr: HAZWASTE  
cur\_sys\_nm: TURBOWASTE

HSL:

edr\_fstat: WA  
edr\_fzip: Not reported  
edr\_fcnty: KING  
edr\_zip: Not reported  
**Facility Type: Hazardous Sites List**  
Facility Status: Awaiting Cleanup  
FSID Number: 2084  
Rank: 5  
Region: NW

WA MANIFEST:

Facility Site ID Number: 2084  
SWC Desc: Not reported  
FWC Desc: Not reported  
Form Comm: Not reported  
Data Year: 2010  
Permit by Rule: False  
Treatment by Generator: False  
Mixed radioactive waste: False  
Importer of hazardous waste: False  
Immediate recycler: False  
Treatment/Storage/Disposal/Recycling Facility: False  
Generator of dangerous fuel waste: False  
Generator marketing to burner: False  
"Other marketers (i.e., blender, distributor, etc.)": False  
Utility boiler burner: False  
Industry boiler burner: False  
Industrial Furnace: False  
Smelter deferral: False  
Universal waste - batteries - generate: False  
Universal waste - thermostats - generate: False  
Universal waste - mercury - generate: False  
Universal waste - lamps - generate: False  
Universal waste - batteries - accumulate: False  
Universal waste - thermostats - accumulate: False  
Universal waste - mercury - accumulate: False  
Universal waste - lamps - accumulate: False  
Destination Facility for Universal Waste: False  
Off-specification used oil burner - utility boiler: False  
Off-specification used oil burner - industrial boiler: False  
Off-specification used oil burner - industrial furnace: False  
EPA ID: WAD042476788  
Facility Address 2: Not reported  
TAX REG NBR: 600443300  
NAICS CD: 332213  
BUSINESS TYPE: Not reported  
MAIL NAME: Emerald Tool Inc  
MAIL ADDR LINE1: PO Box 80312  
MAIL CITY,ST,ZIP: SEATTLE, WA 98108-0312  
MAIL COUNTRY: UNITED STATES  
LEGAL ORG NAME: Emerald Tool Inc

Map ID  
Direction  
Distance  
Elevation

MAP FINDINGS

Site

Database(s)

EDR ID Number  
EPA ID Number

**EMERALD TOOL INC (Continued)**

**1000101621**

LEGAL ORG TYPE: Private  
LEGAL ADDR LINE1: 6332 6TH AVE S  
LEGAL CITY,ST,ZIP: SEATTLE, WA 98108-3436  
LEGAL COUNTRY: UNITED STATES  
LEGAL PHONE NBR: (206)767-5670  
LEGAL EFFECTIVE DATE: 06/10/1991  
LAND ORG NAME: Not reported  
LAND ORG TYPE: Private  
LAND PERSON NAME: Blaine Anderson  
LAND ADDR LINE1: 20245 SE 192ND ST  
LAND CITY,ST,ZIP: RENTON, WA 98058-0271  
LAND COUNTRY: UNITED STATES  
LAND PHONE NBR: (360)432-9939  
OPERATOR ORG NAME: Emerald Tool Inc  
OPERATOR ORG TYPE: Private  
OPERATOR ADDR LINE1: 6332 6TH AVE S  
OPERATOR CITY,ST,ZIP: SEATTLE, WA 98108-3436  
OPERATOR COUNTRY: UNITED STATES  
OPERATOR PHONE NBR: (206) 767-5670  
OPERATOR EFFECTIVE DATE: 08/26/1996  
SITE CONTACT NAME: Dennis McGuire  
SITE CONTACT ADDR LINE1: 6332 6TH AVE S  
SITE CONTACT ZIP: SEATTLE, WA 98108-3436  
SITE CONTACT COUNTRY: UNITED STATES  
SITE CONTACT PHONE NBR: (206)767-5670  
SITE CONTACT EMAIL: Not reported  
FORM CONTACT NAME: Dennis McGuire  
FORM CONTACT ADDR LINE1: 6332 6TH AVE S  
FORM CONTACT CITY,ST,ZIP: SEATTLE, WA 98108-3436  
FORM CONTACT COUNTRY: UNITED STATES  
FORM CONTACT PHONE NBR: (206)767-5670  
FORM CONTACT EMAIL: dennismcguire@hotmail.com  
GEN STATUS CD: XQG  
MONTHLY GENERATION: False  
BATCH GENERATION: False  
ONE TIME GENERATION: False  
TRANSPORTS OWN WASTE: False  
TRANSPORTS OTHRS WASTE: False  
RECYCLER ONSITE: False  
TRANSFER FACILITY: False  
OTHER EXEMPTION: Not reported  
UW BATTERY GEN: False  
USED OIL TRANSPORTER: False  
USED OIL TRANSFER FACILITY: False  
USED OIL PROCESSOR: False  
USED OIL REREFINER: False  
USED OIL FUEL MRKTR DIRECTS SHPMNTS: False  
USED OIL FUEL MRKTR MEETS SPECS: False  
  
Facility Site ID Number: 2084  
SWC Desc: Not reported  
FWC Desc: Not reported  
Form Comm: Not reported  
Data Year: 2011  
Permit by Rule: False  
Treatment by Generator: False  
Mixed radioactive waste: False

Map ID  
Direction  
Distance  
Elevation

MAP FINDINGS

Site

Database(s)

EDR ID Number  
EPA ID Number

**EMERALD TOOL INC (Continued)**

**1000101621**

Importer of hazardous waste: False  
Immediate recycler: False  
Treatment/Storage/Disposal/Recycling Facility: False  
Generator of dangerous fuel waste: False  
Generator marketing to burner: False  
"Other marketers (i.e., blender, distributor, etc.)": False  
Utility boiler burner: False  
Industry boiler burner: False  
Industrial Furnace: False  
Smelter defferal: False  
Universal waste - batteries - generate: False  
Universal waste - thermostats - generate: False  
Universal waste - mercury - generate: False  
Universal waste - lamps - generate: False  
Universal waste - batteries - accumulate: False  
Universal waste - thermostats - accumulate: False  
Universal waste - mercury - accumulate: False  
Universal waste - lamps - accumulate: False  
Destination Facility for Universal Waste: False  
Off-specification used oil burner - utility boiler: False  
Off-specification used oil burner - industrial boiler: False  
Off-specification used oil burner - industrial furnace: False  
EPA ID: WAD042476788  
Facility Address 2: Not reported  
TAX REG NBR: 600443300  
NAICS CD: 332213  
BUSINESS TYPE: Not reported  
MAIL NAME: Emerald Tool Inc  
MAIL ADDR LINE1: PO Box 80312  
MAIL CITY,ST,ZIP: SEATTLE, WA 98108-0312  
MAIL COUNTRY: UNITED STATES  
LEGAL ORG NAME: Emerald Tool Inc  
LEGAL ORG TYPE: Private  
LEGAL ADDR LINE1: 6332 6TH AVE S  
LEGAL CITY,ST,ZIP: SEATTLE, WA 98108-3436  
LEGAL COUNTRY: UNITED STATES  
LEGAL PHONE NBR: (206)767-5670  
LEGAL EFFECTIVE DATE: 06/10/1991  
LAND ORG NAME: Not reported  
LAND ORG TYPE: Private  
LAND PERSON NAME: Blaine Anderson  
LAND ADDR LINE1: 20245 SE 192ND ST  
LAND CITY,ST,ZIP: RENTON, WA 98058-0271  
LAND COUNTRY: UNITED STATES  
LAND PHONE NBR: (360)432-9939  
OPERATOR ORG NAME: Emerald Tool Inc  
OPERATOR ORG TYPE: Private  
OPERATOR ADDR LINE1: 6332 6TH AVE S  
OPERATOR CITY,ST,ZIP: SEATTLE, WA 98108-3436  
OPERATOR COUNTRY: UNITED STATES  
OPERATOR PHONE NBR: (206) 767-5670  
OPERATOR EFFECTIVE DATE: 08/26/1996  
SITE CONTACT NAME: Don Plath  
SITE CONTACT ADDR LINE1: 6332 6TH AVE S  
SITE CONTACT ZIP: SEATTLE, WA 98108-3436  
SITE CONTACT COUNTRY: UNITED STATES  
SITE CONTACT PHONE NBR: (206)767-5670

Map ID  
Direction  
Distance  
Elevation

MAP FINDINGS

Site

Database(s)

EDR ID Number  
EPA ID Number

**EMERALD TOOL INC (Continued)**

**1000101621**

SITE CONTACT EMAIL: Not reported  
FORM CONTACT NAME: Don Plath  
FORM CONTACT ADDR LINE1: 6332 6TH AVE S  
FORM CONTACT CITY,ST,ZIP: SEATTLE, WA 98108-3436  
FORM CONTACT COUNTRY: UNITED STATES  
FORM CONTACT PHONE NBR: (206)767-5670  
FORM CONTACT EMAIL: dplath@emeraldtool.com  
GEN STATUS CD: XQG  
MONTHLY GENERATION: False  
BATCH GENERATION: False  
ONE TIME GENERATION: False  
TRANSPORTS OWN WASTE: False  
TRANSPORTS OTHRS WASTE: False  
RECYCLER ONSITE: False  
TRANSFER FACILITY: False  
OTHER EXEMPTION: Not reported  
UW BATTERY GEN: False  
USED OIL TRANSPORTER: False  
USED OIL TRANSFER FACILITY: False  
USED OIL PROCESSOR: False  
USED OIL REREFINER: False  
USED OIL FUEL MRKTR DIRECTS SHPMNTS: False  
USED OIL FUEL MRKTR MEETS SPECS: False

Facility Site ID Number: 2084  
SWC Desc: Not reported  
FWC Desc: Not reported  
Form Comm: Not reported  
Data Year: Not reported  
Permit by Rule: FALSE  
Treatment by Generator: FALSE  
Mixed radioactive waste: FALSE  
Importer of hazardous waste: FALSE  
Immediate recycler: FALSE  
Treatment/Storage/Disposal/Recycling Facility: FALSE  
Generator of dangerous fuel waste: FALSE  
Generator marketing to burner: FALSE  
"Other marketers (i.e., blender, distributor, etc.)": FALSE  
Utility boiler burner: FALSE  
Industry boiler burner: FALSE  
Industrial Furnace: FALSE  
Smelter deferral: FALSE  
Universal waste - batteries - generate: FALSE  
Universal waste - thermostats - generate: FALSE  
Universal waste - mercury - generate: FALSE  
Universal waste - lamps - generate: FALSE  
Universal waste - batteries - accumulate: FALSE  
Universal waste - thermostats - accumulate: FALSE  
Universal waste - mercury - accumulate: FALSE  
Universal waste - lamps - accumulate: FALSE  
Destination Facility for Universal Waste: FALSE  
Off-specification used oil burner - utility boiler: FALSE  
Off-specification used oil burner - industrial boiler: FALSE  
Off-specification used oil burner - industrial furnace: FALSE  
EPA ID: WAD042476788  
Facility Address 2: Not reported  
TAX REG NBR: 600443300

Map ID  
Direction  
Distance  
Elevation

MAP FINDINGS

Site

Database(s)

EDR ID Number  
EPA ID Number

**EMERALD TOOL INC (Continued)**

**1000101621**

NAICS CD: 332213  
BUSINESS TYPE: Not reported  
MAIL NAME: Emerald Tool Inc  
MAIL ADDR LINE1: PO Box 80312  
MAIL CITY,ST,ZIP: SEATTLE, WA 98108-0312  
MAIL COUNTRY: UNITED STATES  
LEGAL ORG NAME: Emerald Tool Inc  
LEGAL ORG TYPE: Private  
LEGAL ADDR LINE1: 6332 6TH AVE S  
LEGAL CITY,ST,ZIP: SEATTLE, WA 98108-3436  
LEGAL COUNTRY: UNITED STATES  
LEGAL PHONE NBR: (206)767-5670  
LEGAL EFFECTIVE DATE: 06/10/1991  
LAND ORG NAME: Not reported  
LAND ORG TYPE: Private  
LAND PERSON NAME: Blaine Anderson  
LAND ADDR LINE1: 20245 SE 192ND ST  
LAND CITY,ST,ZIP: RENTON, WA 98058-0271  
LAND COUNTRY: UNITED STATES  
LAND PHONE NBR: (360)432-9939  
OPERATOR ORG NAME: Emerald Tool Inc  
OPERATOR ORG TYPE: Private  
OPERATOR ADDR LINE1: 6332 6TH AVE S  
OPERATOR CITY,ST,ZIP: SEATTLE, WA 98108-3436  
OPERATOR COUNTRY: UNITED STATES  
OPERATOR PHONE NBR: (206) 767-5670  
OPERATOR EFFECTIVE DATE: 08/26/1996  
SITE CONTACT NAME: Dennis McGuire  
SITE CONTACT ADDR LINE1: 6332 6TH AVE S  
SITE CONTACT ZIP: SEATTLE, WA 98108-3436  
SITE CONTACT COUNTRY: UNITED STATES  
SITE CONTACT PHONE NBR: (206)767-5670  
SITE CONTACT EMAIL: Not reported  
FORM CONTACT NAME: Dennis McGuire  
FORM CONTACT ADDR LINE1: 6332 6TH AVE S  
FORM CONTACT CITY,ST,ZIP: SEATTLE, WA 98108-3436  
FORM CONTACT COUNTRY: UNITED STATES  
FORM CONTACT PHONE NBR: (206)767-5670  
FORM CONTACT EMAIL: dennismcguire@hotmail.com  
GEN STATUS CD: XQG  
MONTHLY GENERATION: FALSE  
BATCH GENERATION: FALSE  
ONE TIME GENERATION: FALSE  
TRANSPORTS OWN WASTE: FALSE  
TRANSPORTS OTHRS WASTE: FALSE  
RECYCLER ONSITE: FALSE  
TRANSFER FACILITY: FALSE  
OTHER EXEMPTION: Not reported  
UW BATTERY GEN: FALSE  
USED OIL TRANSPORTER: FALSE  
USED OIL TRANSFER FACILITY: FALSE  
USED OIL PROCESSOR: FALSE  
USED OIL REREFINER: FALSE  
USED OIL FUEL MRKTR DIRECTS SHPMNTS: FALSE  
USED OIL FUEL MRKTR MEETS SPECS: FALSE

Facility Site ID Number: 2084

Map ID  
Direction  
Distance  
Elevation

MAP FINDINGS

Site

Database(s)

EDR ID Number  
EPA ID Number

**EMERALD TOOL INC (Continued)**

**1000101621**

SWC Desc: Not reported  
FWC Desc: Not reported  
Form Comm: Not reported  
Data Year: 2008  
Permit by Rule: False  
Treatment by Generator: False  
Mixed radioactive waste: False  
Importer of hazardous waste: False  
Immediate recycler: False  
Treatment/Storage/Disposal/Recycling Facility: False  
Generator of dangerous fuel waste: False  
Generator marketing to burner: False  
"Other marketers (i.e., blender, distributor, etc.)": False  
Utility boiler burner: False  
Industry boiler burner: False  
Industrial Furnace: False  
Smelter defferal: False  
Universal waste - batteries - generate: False  
Universal waste - thermostats - generate: False  
Universal waste - mercury - generate: False  
Universal waste - lamps - generate: False  
Universal waste - batteries - accumulate: False  
Universal waste - thermostats - accumulate: False  
Universal waste - mercury - accumulate: False  
Universal waste - lamps - accumulate: False  
Destination Facility for Universal Waste: False  
Off-specification used oil burner - utility boiler: False  
Off-specification used oil burner - industrial boiler: False  
Off-specification used oil burner - industrial furnace: False  
EPA ID: WAD042476788  
Facility Address 2: Not reported  
TAX REG NBR: 600443300  
NAICS CD: 332213  
BUSINESS TYPE: Not reported  
MAIL NAME: Emerald Tool Inc  
MAIL ADDR LINE1: PO Box 80312  
MAIL CITY,ST,ZIP: SEATTLE, WA 98108-0312  
MAIL COUNTRY: UNITED STATES  
LEGAL ORG NAME: Emerald Tool Inc  
LEGAL ORG TYPE: Private  
LEGAL ADDR LINE1: 6332 6TH AVE S  
LEGAL CITY,ST,ZIP: SEATTLE, WA 98108-3436  
LEGAL COUNTRY: UNITED STATES  
LEGAL PHONE NBR: (206)767-5670  
LEGAL EFFECTIVE DATE: 06/10/1991  
LAND ORG NAME: Not reported  
LAND ORG TYPE: Private  
LAND PERSON NAME: Blaine Anderson  
LAND ADDR LINE1: 20245 SE 192ND ST  
LAND CITY,ST,ZIP: RENTON, WA 98058-0271  
LAND COUNTRY: UNITED STATES  
LAND PHONE NBR: (360)432-9939  
OPERATOR ORG NAME: Emerald Tool Inc  
OPERATOR ORG TYPE: Private  
OPERATOR ADDR LINE1: 6332 6TH AVE S  
OPERATOR CITY,ST,ZIP: SEATTLE, WA 98108-3436  
OPERATOR COUNTRY: UNITED STATES

Map ID  
Direction  
Distance  
Elevation

MAP FINDINGS

Site

Database(s)

EDR ID Number  
EPA ID Number

**EMERALD TOOL INC (Continued)**

**1000101621**

OPERATOR PHONE NBR: (206) 767-5670  
OPERATOR EFFECTIVE DATE: 08/26/1996  
SITE CONTACT NAME: Dennis McGuire  
SITE CONTACT ADDR LINE1: 6332 6TH AVE S  
SITE CONTACT ZIP: SEATTLE, WA 98108-3436  
SITE CONTACT COUNTRY: UNITED STATES  
SITE CONTACT PHONE NBR: (206)767-5670  
SITE CONTACT EMAIL: Not reported  
FORM CONTACT NAME: Dennis McGuire  
FORM CONTACT ADDR LINE1: 6332 6TH AVE S  
FORM CONTACT CITY,ST,ZIP: SEATTLE, WA 98108-3436  
FORM CONTACT COUNTRY: UNITED STATES  
FORM CONTACT PHONE NBR: (206)767-5670  
FORM CONTACT EMAIL: dennismcguire@hotmail.com  
GEN STATUS CD: XQG  
MONTHLY GENERATION: False  
BATCH GENERATION: False  
ONE TIME GENERATION: False  
TRANSPORTS OWN WASTE: False  
TRANSPORTS OTHRS WASTE: False  
RECYCLER ONSITE: False  
TRANSFER FACILITY: False  
OTHER EXEMPTION: Not reported  
UW BATTERY GEN: False  
USED OIL TRANSPORTER: False  
USED OIL TRANSFER FACILITY: False  
USED OIL PROCESSOR: False  
USED OIL REREFINER: False  
USED OIL FUEL MRKTR DIRECTS SHPMNTS: False  
USED OIL FUEL MRKTR MEETS SPECS: False

Facility Site ID Number: 2084  
SWC Desc: Not reported  
FWC Desc: Not reported  
Form Comm: Not reported  
Data Year: 2009  
Permit by Rule: False  
Treatment by Generator: False  
Mixed radioactive waste: False  
Importer of hazardous waste: False  
Immediate recycler: False  
Treatment/Storage/Disposal/Recycling Facility: False  
Generator of dangerous fuel waste: False  
Generator marketing to burner: False  
"Other marketers (i.e., blender, distributor, etc.)": False  
Utility boiler burner: False  
Industry boiler burner: False  
Industrial Furnace: False  
Smelter deferral: False  
Universal waste - batteries - generate: False  
Universal waste - thermostats - generate: False  
Universal waste - mercury - generate: False  
Universal waste - lamps - generate: False  
Universal waste - batteries - accumulate: False  
Universal waste - thermostats - accumulate: False  
Universal waste - mercury - accumulate: False  
Universal waste - lamps - accumulate: False



Map ID  
Direction  
Distance  
Elevation

MAP FINDINGS

Site

Database(s)

EDR ID Number  
EPA ID Number

**EMERALD TOOL INC (Continued)**

**1000101621**

Destination Facility for Universal Waste: False  
Off-specification used oil burner - utility boiler: False  
Off-specification used oil burner - industrial boiler: False  
Off-specification used oil burner - industrial furnace: False  
EPA ID: WAD042476788  
Facility Address 2: Not reported  
TAX REG NBR: 600443300  
NAICS CD: 332213  
BUSINESS TYPE: Not reported  
MAIL NAME: Emerald Tool Inc  
MAIL ADDR LINE1: PO Box 80312  
MAIL CITY,ST,ZIP: SEATTLE, WA 98108-0312  
MAIL COUNTRY: UNITED STATES  
LEGAL ORG NAME: Emerald Tool Inc  
LEGAL ORG TYPE: Private  
LEGAL ADDR LINE1: 6332 6TH AVE S  
LEGAL CITY,ST,ZIP: SEATTLE, WA 98108-3436  
LEGAL COUNTRY: UNITED STATES  
LEGAL PHONE NBR: (206)767-5670  
LEGAL EFFECTIVE DATE: 06/10/1991  
LAND ORG NAME: Not reported  
LAND ORG TYPE: Private  
LAND PERSON NAME: Blaine Anderson  
LAND ADDR LINE1: 20245 SE 192ND ST  
LAND CITY,ST,ZIP: RENTON, WA 98058-0271  
LAND COUNTRY: UNITED STATES  
LAND PHONE NBR: (360)432-9939  
OPERATOR ORG NAME: Emerald Tool Inc  
OPERATOR ORG TYPE: Private  
OPERATOR ADDR LINE1: 6332 6TH AVE S  
OPERATOR CITY,ST,ZIP: SEATTLE, WA 98108-3436  
OPERATOR COUNTRY: UNITED STATES  
OPERATOR PHONE NBR: (206) 767-5670  
OPERATOR EFFECTIVE DATE: 08/26/1996  
SITE CONTACT NAME: Dennis McGuire  
SITE CONTACT ADDR LINE1: 6332 6TH AVE S  
SITE CONTACT ZIP: SEATTLE, WA 98108-3436  
SITE CONTACT COUNTRY: UNITED STATES  
SITE CONTACT PHONE NBR: (206)767-5670  
SITE CONTACT EMAIL: Not reported  
FORM CONTACT NAME: Dennis McGuire  
FORM CONTACT ADDR LINE1: 6332 6TH AVE S  
FORM CONTACT CITY,ST,ZIP: SEATTLE, WA 98108-3436  
FORM CONTACT COUNTRY: UNITED STATES  
FORM CONTACT PHONE NBR: (206)767-5670  
FORM CONTACT EMAIL: dennismcguire@hotmail.com  
GEN STATUS CD: XQG  
MONTHLY GENERATION: False  
BATCH GENERATION: False  
ONE TIME GENERATION: False  
TRANSPORTS OWN WASTE: False  
TRANSPORTS OTHRS WASTE: False  
RECYCLER ONSITE: False  
TRANSFER FACILITY: False  
OTHER EXEMPTION: Not reported  
UW BATTERY GEN: False  
USED OIL TRANSPORTER: False

Map ID  
Direction  
Distance  
Elevation

MAP FINDINGS

Site

Database(s)

EDR ID Number  
EPA ID Number

**EMERALD TOOL INC (Continued)**

**1000101621**

USED OIL TRANSFER FACILITY: False  
USED OIL PROCESSOR: False  
USED OIL REREFINER: False  
USED OIL FUEL MRKTR DIRECTS SHPMNTS: False  
USED OIL FUEL MRKTR MEETS SPECS: False

[Click this hyperlink](#) while viewing on your computer to access  
2 additional WA MANIFEST: record(s) in the EDR Site Report.

**AP196**  
**SW**  
**1/4-1/2**  
**0.383 mi.**  
**2023 ft.**

**HUSSMANN CORP W MARGINAL WAY**  
**7440 A W MARGINAL WAY S**  
**SEATTLE, WA**

**FINDS** **1000383415**  
**WA ALLSITES** **N/A**

**Site 1 of 2 in cluster AP**

**Relative:**  
**Higher**

FINDS:

Registry ID: 110005322276

**Actual:**  
**13 ft.**

Environmental Interest/Information System

Washington Facility / Site Identification System (WA-FSIS) provides a means to query and display data maintained by the Washington Department of Ecology. This system contains key information for each facility/site that is currently, or has been, of interest to the Air Quality, Dam Safety, Hazardous Waste, Toxics Cleanup, and Water Quality Programs.

ALLSITES:

Facility Id: 94892538  
Latitude: 47.533611  
Longitude: -122.33166  
Ecology Interest Type Code: TIER2  
Facility ID: 94892538  
Facility Company: HUSSMANN CORP W MARGINAL WAY  
Interaction: I  
Interaction 1: TRI  
Interaction 2: Toxics Release Inventory  
Ecology Program: HAZWASTE  
Program Data: EPCRA  
Facility Alt.: Not reported  
Program ID: WAD053816450  
Date Interaction: 01/01/1988  
Date Interaction 3: 01/01/1988

Facility ID: 94892538  
Facility Company: HUSSMANN CORP W MARGINAL WAY  
Interaction: A  
Interaction 1: TIER2  
Interaction 2: Emergency/Haz Chem Rpt TIER2  
Ecology Program: HAZWASTE  
Program Data: EPCRA  
Facility Alt.: Not reported  
Program ID: WAD053816450  
Date Interaction: 01/01/1990  
Date Interaction 3: 01/01/1990

Map ID  
Direction  
Distance  
Elevation

MAP FINDINGS

Site

Database(s)

EDR ID Number  
EPA ID Number

**HUSSMANN CORP W MARGINAL WAY (Continued)**

**1000383415**

Facility ID: 94892538  
Facility Company: HUSSMANN CORP W MARGINAL WAY  
Interaction: I  
Interaction 1: HWP  
Interaction 2: Hazardous Waste Planner  
Ecology Program: HAZWASTE  
Program Data: HWPPRT  
Facility Alt.: Not reported  
Program ID: WAD053816450  
Date Interaction: 01/01/1991  
Date Interaction 3: 01/01/1991

Facility Id: 94892538  
Latitude: 47.533611  
Longitude: -122.33166  
Ecology Interest Type Code: TRI

Facility ID: 94892538  
Facility Company: HUSSMANN CORP W MARGINAL WAY  
Interaction: I  
Interaction 1: TRI  
Interaction 2: Toxics Release Inventory  
Ecology Program: HAZWASTE  
Program Data: EPCRA  
Facility Alt.: Not reported  
Program ID: WAD053816450  
Date Interaction: 01/01/1988  
Date Interaction 3: 01/01/1988

Facility ID: 94892538  
Facility Company: HUSSMANN CORP W MARGINAL WAY  
Interaction: A  
Interaction 1: TIER2  
Interaction 2: Emergency/Haz Chem Rpt TIER2  
Ecology Program: HAZWASTE  
Program Data: EPCRA  
Facility Alt.: Not reported  
Program ID: WAD053816450  
Date Interaction: 01/01/1990  
Date Interaction 3: 01/01/1990

Facility ID: 94892538  
Facility Company: HUSSMANN CORP W MARGINAL WAY  
Interaction: I  
Interaction 1: HWP  
Interaction 2: Hazardous Waste Planner  
Ecology Program: HAZWASTE  
Program Data: HWPPRT  
Facility Alt.: Not reported  
Program ID: WAD053816450  
Date Interaction: 01/01/1991  
Date Interaction 3: 01/01/1991

Facility Id: 94892538  
Latitude: 47.533611  
Longitude: -122.33166

Map ID  
 Direction  
 Distance  
 Elevation

MAP FINDINGS

Site

Database(s)

EDR ID Number  
 EPA ID Number

**HUSSMANN CORP W MARGINAL WAY (Continued)**

**1000383415**

Ecology Interest Type Code: HWP  
 Facility ID: 94892538  
 Facility Company: HUSSMANN CORP W MARGINAL WAY  
 Interaction: I  
 Interaction 1: TRI  
 Interaction 2: Toxics Release Inventory  
 Ecology Program: HAZWASTE  
 Program Data: EPCRA  
 Facility Alt.: Not reported  
 Program ID: WAD053816450  
 Date Interaction: 01/01/1988  
 Date Interaction 3: 01/01/1988

Facility ID: 94892538  
 Facility Company: HUSSMANN CORP W MARGINAL WAY  
 Interaction: A  
 Interaction 1: TIER2  
 Interaction 2: Emergency/Haz Chem Rpt TIER2  
 Ecology Program: HAZWASTE  
 Program Data: EPCRA  
 Facility Alt.: Not reported  
 Program ID: WAD053816450  
 Date Interaction: 01/01/1990  
 Date Interaction 3: 01/01/1990

Facility ID: 94892538  
 Facility Company: HUSSMANN CORP W MARGINAL WAY  
 Interaction: I  
 Interaction 1: HWP  
 Interaction 2: Hazardous Waste Planner  
 Ecology Program: HAZWASTE  
 Program Data: HWPPRT  
 Facility Alt.: Not reported  
 Program ID: WAD053816450  
 Date Interaction: 01/01/1991  
 Date Interaction 3: 01/01/1991

**AP197  
 SW  
 1/4-1/2  
 0.383 mi.  
 2023 ft.**

**PIONEER INDUSTRIES PLANT 2  
 7440 W MARGINAL WAY S  
 SEATTLE, WA 98108**

**Site 2 of 2 in cluster AP**

**RCRA NonGen / NLR 1000486140  
 PADS WAD988482352  
 WA ALLSITES  
 WA MANIFEST**

**Relative:  
 Higher**

RCRA NonGen / NLR:  
 Date form received by agency: 03/06/2012  
 Facility name: PIONEER INDUSTRIES PLANT 2  
 Facility address: 7440 W MARGINAL WAY S  
 SEATTLE, WA 98108  
 EPA ID: WAD988482352  
 Mailing address: 7440 WEST MARGINAL WAY S  
 SEATTLE, WA 98108  
 Contact: ROBERT GALLAGHER  
 Contact address: 7440 W MARGINAL WAY S  
 SEATTLE, WA 98108  
 Contact country: US  
 Contact telephone: (206) 768-7330  
 Contact email: ROBERT.GALLAGHER@P-H-S.COM

**Actual:  
 13 ft.**

Map ID  
Direction  
Distance  
Elevation

MAP FINDINGS

Site

Database(s)

EDR ID Number  
EPA ID Number

**PIONEER INDUSTRIES PLANT 2 (Continued)**

**1000486140**

EPA Region: 10  
Classification: Non-Generator  
Description: Handler: Non-Generators do not presently generate hazardous waste

Owner/Operator Summary:

Owner/operator name: PIONEER HUMAN SERVICES  
Owner/operator address: 7440 W MARGINAL WAY S  
SEATTLE, WA 98108

Owner/operator country: US  
Owner/operator telephone: Not reported  
Legal status: Private  
Owner/Operator Type: Owner  
Owner/Op start date: 06/06/2000  
Owner/Op end date: Not reported

Owner/operator name: PIONEER INDUSTRIES, PLANT 2  
Owner/operator address: 7440 W MARGINAL WAY S  
SEATTLE, WA 98108

Owner/operator country: US  
Owner/operator telephone: Not reported  
Legal status: Private  
Owner/Operator Type: Operator  
Owner/Op start date: 06/06/2000  
Owner/Op end date: Not reported

Owner/operator name: PIONEER INDUSTRIES, PLANT 2  
Owner/operator address: 7000 HIGHLAND PARKWAY SW  
SEATTLE, 98106

Owner/operator country: US  
Owner/operator telephone: (206) 762-7737  
Legal status: Private  
Owner/Operator Type: Operator  
Owner/Op start date: 06/06/2000  
Owner/Op end date: Not reported

Owner/operator name: PIONEER HUMAN SERVICES  
Owner/operator address: 7440 WEST MARGINAL WAY S  
SEATTLE, 98108

Owner/operator country: US  
Owner/operator telephone: 206768-1990  
Legal status: Private  
Owner/Operator Type: Owner  
Owner/Op start date: 06/06/2000  
Owner/Op end date: Not reported

Owner/operator name: TONY W  
Owner/operator address: 7000 HIGHLAND PARKWAY SW  
SEATTLE, WA 98106

Owner/operator country: US  
Owner/operator telephone: (206)762-7737  
Legal status: Private  
Owner/Operator Type: Operator  
Owner/Op start date: 06/06/2000  
Owner/Op end date: Not reported

Owner/operator name: PIONEER HUMAN S P  
Owner/operator address: 7440 WEST MARGINAL WAY S

Map ID  
Direction  
Distance  
Elevation

MAP FINDINGS

Site

Database(s)

EDR ID Number  
EPA ID Number

**PIONEER INDUSTRIES PLANT 2 (Continued)**

**1000486140**

SEATTLE, WA 98108  
Owner/operator country: US  
Owner/operator telephone: (206)768-1990  
Legal status: Private  
Owner/Operator Type: Owner  
Owner/Op start date: 06/06/2000  
Owner/Op end date: Not reported

Handler Activities Summary:

U.S. importer of hazardous waste: No  
Mixed waste (haz. and radioactive): No  
Recycler of hazardous waste: No  
Transporter of hazardous waste: No  
Treater, storer or disposer of HW: No  
Underground injection activity: No  
On-site burner exemption: No  
Furnace exemption: No  
Used oil fuel burner: No  
Used oil processor: No  
User oil refiner: No  
Used oil fuel marketer to burner: No  
Used oil Specification marketer: No  
Used oil transfer facility: No  
Used oil transporter: No

Historical Generators:

Date form received by agency: 02/23/2011  
Facility name: PIONEER INDUSTRIES PLANT 2  
Classification: Not a generator, verified

Date form received by agency: 03/01/2010  
Facility name: PIONEER INDUSTRIES PLANT 2  
Classification: Not a generator, verified

Date form received by agency: 12/31/2007  
Facility name: PIONEER INDUSTRIES PLANT 2  
Classification: Not a generator, verified

Date form received by agency: 12/31/2005  
Facility name: PIONEER INDUSTRIES PLANT 2  
Classification: Not a generator, verified

Date form received by agency: 12/31/2003  
Facility name: PIONEER INDUSTRIES PLANT 2  
Classification: Not a generator, verified

Violation Status: No violations found

PADS:

EPAID: WAD988482352  
Facility name: FOSS ENVIRONMENTAL SERVICE CO  
Facility Address: 7440 WEST MARGINAL WAY SOUTH  
SEATTLE, WA  
Facility country: US  
Generator: No  
Storer: No  
Transporter: Yes

Map ID  
Direction  
Distance  
Elevation

MAP FINDINGS

Site

Database(s)

EDR ID Number  
EPA ID Number

**PIONEER INDUSTRIES PLANT 2 (Continued)**

**1000486140**

Disposer: No  
Research facility: No  
Smelter: No  
Facility owner name: DORIS ADKINS  
Contact title: Not reported  
Contact name: HUSTON, ROB  
Contact tel: (206)767-0441  
Contact extension: Not reported  
Mailing address: 7440 WEST MARGINAL WAY SOUTH  
SEATTLE, WA  
Mailing country: US  
Cert. title: Not reported  
Cert. name: Not reported  
Cert. date: 3/4/1993  
Date received: 3/16/1993

**ALLSITES:**

Facility Id: 3147742  
Latitude: 47.5336  
Longitude: -122.33154  
Ecology Interest Type Code: TIER2  
Facility ID: 3147742  
Facility Company: Pioneer Industries Plant 2  
Interaction: A  
Interaction 1: TIER2  
Interaction 2: Emergency/Haz Chem Rpt TIER2  
Ecology Program: HAZWASTE  
Program Data: EPCRA  
Facility Alt.: Not reported  
Program ID: WAD988482352  
Date Interaction: 01/01/1988  
Date Interaction 3: 01/01/1988

Facility ID: 3147742  
Facility Company: Pioneer Industries Plant 2  
Interaction: I  
Interaction 1: HWG  
Interaction 2: Hazardous Waste Generator  
Ecology Program: HAZWASTE  
Program Data: TURBOWASTE  
Facility Alt.: PIONEER INDUSTRIES PLANT 2  
Program ID: WAD988482352  
Date Interaction: 02/06/1992  
Date Interaction 3: 02/06/1992

Facility ID: 3147742  
Facility Company: Pioneer Industries Plant 2  
Interaction: A  
Interaction 1: TRI  
Interaction 2: Toxics Release Inventory  
Ecology Program: HAZWASTE  
Program Data: EPCRA  
Facility Alt.: Not reported  
Program ID: Not reported  
Date Interaction: 01/01/1995  
Date Interaction 3: 01/01/1995

Map ID  
Direction  
Distance  
Elevation

MAP FINDINGS

Site

Database(s)

EDR ID Number  
EPA ID Number

**PIONEER INDUSTRIES PLANT 2 (Continued)**

**1000486140**

Facility ID: 3147742  
Facility Company: Pioneer Industries Plant 2  
Interaction: I  
Interaction 1: HWG  
Interaction 2: Hazardous Waste Generator  
Ecology Program: HAZWASTE  
Program Data: TURBOWASTE  
Facility Alt.: Not reported  
Program ID: WAD988482352  
Date Interaction: 05/30/2000  
Date Interaction 3: 05/30/2000

Facility ID: 3147742  
Facility Company: Pioneer Industries Plant 2  
Interaction: I  
Interaction 1: HWOTHER  
Interaction 2: Haz Waste Management Activity  
Ecology Program: HAZWASTE  
Program Data: TURBOWASTE  
Facility Alt.: Not reported  
Program ID: WAD988482352  
Date Interaction: 12/31/2007  
Date Interaction 3: 12/31/2007

Facility ID: 3147742  
Facility Company: Pioneer Industries Plant 2  
Interaction: I  
Interaction 1: HWG  
Interaction 2: Hazardous Waste Generator  
Ecology Program: HAZWASTE  
Program Data: TURBOWASTE  
Facility Alt.: Not reported  
Program ID: WAD988482352  
Date Interaction: 12/31/2008  
Date Interaction 3: 12/31/2008

Facility ID: 3147742  
Facility Company: Pioneer Industries Plant 2  
Interaction: I  
Interaction 1: HWOTHER  
Interaction 2: Haz Waste Management Activity  
Ecology Program: HAZWASTE  
Program Data: TURBOWASTE  
Facility Alt.: Pioneer Industries Plant 2  
Program ID: WAD988482352  
Date Interaction: 12/31/2009  
Date Interaction 3: 12/31/2009

Facility ID: 3147742  
Facility Company: Pioneer Industries Plant 2  
Interaction: A  
Interaction 1: HWG  
Interaction 2: Hazardous Waste Generator  
Ecology Program: HAZWASTE  
Program Data: TURBOWASTE  
Facility Alt.: Pioneer Industries Plant 2  
Program ID: WAD988482352



Map ID  
Direction  
Distance  
Elevation

MAP FINDINGS

Site

Database(s)

EDR ID Number  
EPA ID Number

**PIONEER INDUSTRIES PLANT 2 (Continued)**

**1000486140**

Date Interaction: 12/31/2012  
Date Interaction 3: 12/31/2012

Facility Id: 3147742  
Latitude: 47.5336  
Longitude: -122.33154  
Ecology Interest Type Code: TRI  
Facility ID: 3147742  
Facility Company: Pioneer Industries Plant 2  
Interaction: A  
Interaction 1: TIER2  
Interaction 2: Emergency/Haz Chem Rpt TIER2  
Ecology Program: HAZWASTE  
Program Data: EPCRA  
Facility Alt.: Not reported  
Program ID: WAD988482352  
Date Interaction: 01/01/1988  
Date Interaction 3: 01/01/1988

Facility ID: 3147742  
Facility Company: Pioneer Industries Plant 2  
Interaction: I  
Interaction 1: HWG  
Interaction 2: Hazardous Waste Generator  
Ecology Program: HAZWASTE  
Program Data: TURBOWASTE  
Facility Alt.: PIONEER INDUSTRIES PLANT 2  
Program ID: WAD988482352  
Date Interaction: 02/06/1992  
Date Interaction 3: 02/06/1992

Facility ID: 3147742  
Facility Company: Pioneer Industries Plant 2  
Interaction: A  
Interaction 1: TRI  
Interaction 2: Toxics Release Inventory  
Ecology Program: HAZWASTE  
Program Data: EPCRA  
Facility Alt.: Not reported  
Program ID: Not reported  
Date Interaction: 01/01/1995  
Date Interaction 3: 01/01/1995

Facility ID: 3147742  
Facility Company: Pioneer Industries Plant 2  
Interaction: I  
Interaction 1: HWG  
Interaction 2: Hazardous Waste Generator  
Ecology Program: HAZWASTE  
Program Data: TURBOWASTE  
Facility Alt.: Not reported  
Program ID: WAD988482352  
Date Interaction: 05/30/2000  
Date Interaction 3: 05/30/2000

Facility ID: 3147742

Map ID  
Direction  
Distance  
Elevation

MAP FINDINGS

Site

Database(s)

EDR ID Number  
EPA ID Number

**PIONEER INDUSTRIES PLANT 2 (Continued)**

**1000486140**

Facility Company:	Pioneer Industries Plant 2
Interaction:	I
Interaction 1:	HWOTHER
Interaction 2:	Haz Waste Management Activity
Ecology Program:	HAZWASTE
Program Data:	TURBOWASTE
Facility Alt.:	Not reported
Program ID:	WAD988482352
Date Interaction:	12/31/2007
Date Interaction 3:	12/31/2007
Facility ID:	3147742
Facility Company:	Pioneer Industries Plant 2
Interaction:	I
Interaction 1:	HWG
Interaction 2:	Hazardous Waste Generator
Ecology Program:	HAZWASTE
Program Data:	TURBOWASTE
Facility Alt.:	Not reported
Program ID:	WAD988482352
Date Interaction:	12/31/2008
Date Interaction 3:	12/31/2008
Facility ID:	3147742
Facility Company:	Pioneer Industries Plant 2
Interaction:	I
Interaction 1:	HWOTHER
Interaction 2:	Haz Waste Management Activity
Ecology Program:	HAZWASTE
Program Data:	TURBOWASTE
Facility Alt.:	Pioneer Industries Plant 2
Program ID:	WAD988482352
Date Interaction:	12/31/2009
Date Interaction 3:	12/31/2009
Facility ID:	3147742
Facility Company:	Pioneer Industries Plant 2
Interaction:	A
Interaction 1:	HWG
Interaction 2:	Hazardous Waste Generator
Ecology Program:	HAZWASTE
Program Data:	TURBOWASTE
Facility Alt.:	Pioneer Industries Plant 2
Program ID:	WAD988482352
Date Interaction:	12/31/2012
Date Interaction 3:	12/31/2012
Facility Id:	3147742
Latitude:	47.5336
Longitude:	-122.33154
Ecology Interest Type Code:	HWG
Facility ID:	3147742
Facility Company:	Pioneer Industries Plant 2
Interaction:	A
Interaction 1:	TIER2
Interaction 2:	Emergency/Haz Chem Rpt TIER2

Map ID  
Direction  
Distance  
Elevation

MAP FINDINGS

Site

Database(s)

EDR ID Number  
EPA ID Number

**PIONEER INDUSTRIES PLANT 2 (Continued)**

**1000486140**

Ecology Program:	HAZWASTE
Program Data:	EPCRA
Facility Alt.:	Not reported
Program ID:	WAD988482352
Date Interaction:	01/01/1988
Date Interaction 3:	01/01/1988
Facility ID:	3147742
Facility Company:	Pioneer Industries Plant 2
Interaction:	I
Interaction 1:	HWG
Interaction 2:	Hazardous Waste Generator
Ecology Program:	HAZWASTE
Program Data:	TURBOWASTE
Facility Alt.:	PIONEER INDUSTRIES PLANT 2
Program ID:	WAD988482352
Date Interaction:	02/06/1992
Date Interaction 3:	02/06/1992
Facility ID:	3147742
Facility Company:	Pioneer Industries Plant 2
Interaction:	A
Interaction 1:	TRI
Interaction 2:	Toxics Release Inventory
Ecology Program:	HAZWASTE
Program Data:	EPCRA
Facility Alt.:	Not reported
Program ID:	Not reported
Date Interaction:	01/01/1995
Date Interaction 3:	01/01/1995
Facility ID:	3147742
Facility Company:	Pioneer Industries Plant 2
Interaction:	I
Interaction 1:	HWG
Interaction 2:	Hazardous Waste Generator
Ecology Program:	HAZWASTE
Program Data:	TURBOWASTE
Facility Alt.:	Not reported
Program ID:	WAD988482352
Date Interaction:	05/30/2000
Date Interaction 3:	05/30/2000
Facility ID:	3147742
Facility Company:	Pioneer Industries Plant 2
Interaction:	I
Interaction 1:	HWOTHER
Interaction 2:	Haz Waste Management Activity
Ecology Program:	HAZWASTE
Program Data:	TURBOWASTE
Facility Alt.:	Not reported
Program ID:	WAD988482352
Date Interaction:	12/31/2007
Date Interaction 3:	12/31/2007
Facility ID:	3147742
Facility Company:	Pioneer Industries Plant 2

Map ID  
Direction  
Distance  
Elevation

MAP FINDINGS

Site

Database(s)

EDR ID Number  
EPA ID Number

**PIONEER INDUSTRIES PLANT 2 (Continued)**

**1000486140**

Interaction:	I
Interaction 1:	HWG
Interaction 2:	Hazardous Waste Generator
Ecology Program:	HAZWASTE
Program Data:	TURBOWASTE
Facility Alt.:	Not reported
Program ID:	WAD988482352
Date Interaction:	12/31/2008
Date Interaction 3:	12/31/2008
Facility ID:	3147742
Facility Company:	Pioneer Industries Plant 2
Interaction:	I
Interaction 1:	HWOTHER
Interaction 2:	Haz Waste Management Activity
Ecology Program:	HAZWASTE
Program Data:	TURBOWASTE
Facility Alt.:	Pioneer Industries Plant 2
Program ID:	WAD988482352
Date Interaction:	12/31/2009
Date Interaction 3:	12/31/2009
Facility ID:	3147742
Facility Company:	Pioneer Industries Plant 2
Interaction:	A
Interaction 1:	HWG
Interaction 2:	Hazardous Waste Generator
Ecology Program:	HAZWASTE
Program Data:	TURBOWASTE
Facility Alt.:	Pioneer Industries Plant 2
Program ID:	WAD988482352
Date Interaction:	12/31/2012
Date Interaction 3:	12/31/2012
Facility Id:	3147742
Latitude:	47.5336
Longitude:	-122.33154
Ecology Interest Type Code:	HWOTHER
Facility ID:	3147742
Facility Company:	Pioneer Industries Plant 2
Interaction:	A
Interaction 1:	TIER2
Interaction 2:	Emergency/Haz Chem Rpt TIER2
Ecology Program:	HAZWASTE
Program Data:	EPCRA
Facility Alt.:	Not reported
Program ID:	WAD988482352
Date Interaction:	01/01/1988
Date Interaction 3:	01/01/1988
Facility ID:	3147742
Facility Company:	Pioneer Industries Plant 2
Interaction:	I
Interaction 1:	HWG
Interaction 2:	Hazardous Waste Generator
Ecology Program:	HAZWASTE

Map ID  
Direction  
Distance  
Elevation

MAP FINDINGS

Site

Database(s)

EDR ID Number  
EPA ID Number

**PIONEER INDUSTRIES PLANT 2 (Continued)**

**1000486140**

Program Data: TURBOWASTE  
Facility Alt.: PIONEER INDUSTRIES PLANT 2  
Program ID: WAD988482352  
Date Interaction: 02/06/1992  
Date Interaction 3: 02/06/1992

Facility ID: 3147742  
Facility Company: Pioneer Industries Plant 2  
Interaction: A  
Interaction 1: TRI  
Interaction 2: Toxics Release Inventory  
Ecology Program: HAZWASTE  
Program Data: EPCRA  
Facility Alt.: Not reported  
Program ID: Not reported  
Date Interaction: 01/01/1995  
Date Interaction 3: 01/01/1995

Facility ID: 3147742  
Facility Company: Pioneer Industries Plant 2  
Interaction: I  
Interaction 1: HWG  
Interaction 2: Hazardous Waste Generator  
Ecology Program: HAZWASTE  
Program Data: TURBOWASTE  
Facility Alt.: Not reported  
Program ID: WAD988482352  
Date Interaction: 05/30/2000  
Date Interaction 3: 05/30/2000

Facility ID: 3147742  
Facility Company: Pioneer Industries Plant 2  
Interaction: I  
Interaction 1: HWOTHER  
Interaction 2: Haz Waste Management Activity  
Ecology Program: HAZWASTE  
Program Data: TURBOWASTE  
Facility Alt.: Not reported  
Program ID: WAD988482352  
Date Interaction: 12/31/2007  
Date Interaction 3: 12/31/2007

Facility ID: 3147742  
Facility Company: Pioneer Industries Plant 2  
Interaction: I  
Interaction 1: HWG  
Interaction 2: Hazardous Waste Generator  
Ecology Program: HAZWASTE  
Program Data: TURBOWASTE  
Facility Alt.: Not reported  
Program ID: WAD988482352  
Date Interaction: 12/31/2008  
Date Interaction 3: 12/31/2008

Facility ID: 3147742  
Facility Company: Pioneer Industries Plant 2  
Interaction: I

Map ID  
Direction  
Distance  
Elevation

MAP FINDINGS

Site

Database(s)

EDR ID Number  
EPA ID Number

**PIONEER INDUSTRIES PLANT 2 (Continued)**

**1000486140**

Interaction 1: HWOTHER  
Interaction 2: Haz Waste Management Activity  
Ecology Program: HAZWASTE  
Program Data: TURBOWASTE  
Facility Alt.: Pioneer Industries Plant 2  
Program ID: WAD988482352  
Date Interaction: 12/31/2009  
Date Interaction 3: 12/31/2009

Facility ID: 3147742  
Facility Company: Pioneer Industries Plant 2  
Interaction: A  
Interaction 1: HWG  
Interaction 2: Hazardous Waste Generator  
Ecology Program: HAZWASTE  
Program Data: TURBOWASTE  
Facility Alt.: Pioneer Industries Plant 2  
Program ID: WAD988482352  
Date Interaction: 12/31/2012  
Date Interaction 3: 12/31/2012

**WA MANIFEST:**

Facility Site ID Number: 3147742  
SWC Desc: Not reported  
FWC Desc: Not reported  
Form Comm: Not reported  
Data Year: Not reported  
Permit by Rule: No  
Treatment by Generator: No  
Mixed radioactive waste: No  
Importer of hazardous waste: No  
Immediate recycler: No  
Treatment/Storage/Disposal/Recycling Facility: No  
Generator of dangerous fuel waste: No  
Generator marketing to burner: No  
"Other marketers (i.e., blender, distributor, etc.)": No  
Utility boiler burner: No  
Industry boiler burner: No  
Industrial Furnace: No  
Smelter deferral: No  
Universal waste - batteries - generate: No  
Universal waste - thermostats - generate: No  
Universal waste - mercury - generate: No  
Universal waste - lamps - generate: No  
Universal waste - batteries - accumulate: No  
Universal waste - thermostats - accumulate: No  
Universal waste - mercury - accumulate: No  
Universal waste - lamps - accumulate: No  
Destination Facility for Universal Waste: No  
Off-specification used oil burner - utility boiler: No  
Off-specification used oil burner - industrial boiler: No  
Off-specification used oil burner - industrial furnace: No  
EPA ID: WAD988482352  
Facility Address 2: Not reported  
TAX REG NBR: 578077922  
NAICS CD: 611519

Map ID  
Direction  
Distance  
Elevation

MAP FINDINGS

Site

Database(s)

EDR ID Number  
EPA ID Number

**PIONEER INDUSTRIES PLANT 2 (Continued)**

**1000486140**

BUSINESS TYPE: Not reported  
MAIL NAME: Pioneer Industries Plant 2  
MAIL ADDR LINE1: 7440 WEST MARGINAL WAY S  
MAIL CITY,ST,ZIP: SEATTLE, WA 98108  
MAIL COUNTRY: UNITED STATES  
LEGAL ORG NAME: Pioneer Human Services  
LEGAL ORG TYPE: Private  
LEGAL ADDR LINE1: 7440 W MARGINAL WAY S  
LEGAL CITY,ST,ZIP: SEATTLE, WA 98108  
LEGAL COUNTRY: UNITED STATES  
LEGAL PHONE NBR: 206768-1990  
LEGAL EFFECTIVE DATE: 06/06/2000  
LAND ORG NAME: Pioneer Human Services  
LAND ORG TYPE: Private  
LAND PERSON NAME: Not reported  
LAND ADDR LINE1: 7440 W Marginal Way S  
LAND CITY,ST,ZIP: SEATTLE, WA 98108  
LAND COUNTRY: UNITED STATES  
LAND PHONE NBR: (206)768-1990  
OPERATOR ORG NAME: Pioneer Industries Plant 2  
OPERATOR ORG TYPE: Private  
OPERATOR ADDR LINE1: 7440 W MARGINAL WAY S  
OPERATOR CITY,ST,ZIP: SEATTLE, WA 98108-4141  
OPERATOR COUNTRY: UNITED STATES  
OPERATOR PHONE NBR: (206) 766-7017  
OPERATOR EFFECTIVE DATE: 06/06/2000  
SITE CONTACT NAME: Robert Gallagher  
SITE CONTACT ADDR LINE1: 7440 W MARGINAL WAY S  
SITE CONTACT ZIP: SEATTLE, WA 98108  
SITE CONTACT COUNTRY: UNITED STATES  
SITE CONTACT PHONE NBR: 206766-7040  
SITE CONTACT EMAIL: robert.gallagher@p-h-s.com  
FORM CONTACT NAME: Robert Gallagher  
FORM CONTACT ADDR LINE1: 7440 W MARGINAL WAY S  
FORM CONTACT CITY,ST,ZIP: SEATTLE, WA 98108  
FORM CONTACT COUNTRY: UNITED STATES  
FORM CONTACT PHONE NBR: 206766-7040  
FORM CONTACT EMAIL: robert.gallagher@p-h-s.com  
GEN STATUS CD: SQG  
MONTHLY GENERATION: No  
BATCH GENERATION: Yes  
ONE TIME GENERATION: No  
TRANSPORTS OWN WASTE: No  
TRANSPORTS OTHRS WASTE: No  
RECYCLER ONSITE: No  
TRANSFER FACILITY: No  
OTHER EXEMPTION: Not reported  
UW BATTERY GEN: No  
USED OIL TRANSPORTER: No  
USED OIL TRANSFER FACILITY: No  
USED OIL PROCESSOR: No  
USED OIL REREFINER: No  
USED OIL FUEL MRKTR DIRECTS SHPMNTS: No  
USED OIL FUEL MRKTR MEETS SPECS: No  
  
Facility Site ID Number: 3147742  
SWC Desc: Not reported

Map ID  
Direction  
Distance  
Elevation

MAP FINDINGS

Site

Database(s)

EDR ID Number  
EPA ID Number

**PIONEER INDUSTRIES PLANT 2 (Continued)**

**1000486140**

FWC Desc: Not reported  
Form Comm: Not reported  
Data Year: 2011  
Permit by Rule: False  
Treatment by Generator: False  
Mixed radioactive waste: False  
Importer of hazardous waste: False  
Immediate recycler: False  
Treatment/Storage/Disposal/Recycling Facility: False  
Generator of dangerous fuel waste: False  
Generator marketing to burner: False  
"Other marketers (i.e., blender, distributor, etc.)": False  
Utility boiler burner: False  
Industry boiler burner: False  
Industrial Furnace: False  
Smelter deferral: False  
Universal waste - batteries - generate: False  
Universal waste - thermostats - generate: False  
Universal waste - mercury - generate: False  
Universal waste - lamps - generate: False  
Universal waste - batteries - accumulate: False  
Universal waste - thermostats - accumulate: False  
Universal waste - mercury - accumulate: False  
Universal waste - lamps - accumulate: False  
Destination Facility for Universal Waste: False  
Off-specification used oil burner - utility boiler: False  
Off-specification used oil burner - industrial boiler: False  
Off-specification used oil burner - industrial furnace: False  
EPA ID: WAD988482352  
Facility Address 2: Not reported  
TAX REG NBR: 578077922  
NAICS CD: 611519  
BUSINESS TYPE: Not reported  
MAIL NAME: Pioneer Industries Plant 2  
MAIL ADDR LINE1: 7440 WEST MARGINAL WAY S  
MAIL CITY,ST,ZIP: SEATTLE, WA 98108  
MAIL COUNTRY: UNITED STATES  
LEGAL ORG NAME: Pioneer Human Services  
LEGAL ORG TYPE: Private  
LEGAL ADDR LINE1: 7440 WEST MARGINAL WAY S  
LEGAL CITY,ST,ZIP: SEATTLE, WA 98108  
LEGAL COUNTRY: UNITED STATES  
LEGAL PHONE NBR: 206768-1990  
LEGAL EFFECTIVE DATE: 06/06/2000  
LAND ORG NAME: Pioneer Human Services  
LAND ORG TYPE: Private  
LAND PERSON NAME: Not reported  
LAND ADDR LINE1: 7440 W Marginal Way S  
LAND CITY,ST,ZIP: SEATTLE, WA 98108  
LAND COUNTRY: UNITED STATES  
LAND PHONE NBR: (206)768-1990  
OPERATOR ORG NAME: Pioneer Industries, Plant 2  
OPERATOR ORG TYPE: Private  
OPERATOR ADDR LINE1: 7000 Highland Parkway SW  
OPERATOR CITY,ST,ZIP: SEATTLE, WA 98106  
OPERATOR COUNTRY: UNITED STATES  
OPERATOR PHONE NBR: (206) 762-7737



Map ID  
Direction  
Distance  
Elevation

MAP FINDINGS

Site

Database(s)

EDR ID Number  
EPA ID Number

**PIONEER INDUSTRIES PLANT 2 (Continued)**

**1000486140**

OPERATOR EFFECTIVE DATE: 06/06/2000  
SITE CONTACT NAME: Robert Gallagher  
SITE CONTACT ADDR LINE1: 7440 W MARGINAL WAY S  
SITE CONTACT ZIP: SEATTLE, WA 98108  
SITE CONTACT COUNTRY: UNITED STATES  
SITE CONTACT PHONE NBR: 206-768-7330  
SITE CONTACT EMAIL: robert.gallagher@p-h-s.com  
FORM CONTACT NAME: Robert Gallagher  
FORM CONTACT ADDR LINE1: 7440 W MARGINAL WAY S  
FORM CONTACT CITY,ST,ZIP: SEATTLE, WA 98108  
FORM CONTACT COUNTRY: UNITED STATES  
FORM CONTACT PHONE NBR: 206-768-7330  
FORM CONTACT EMAIL: robert.gallagher@p-h-s.com  
GEN STATUS CD: XQG  
MONTHLY GENERATION: False  
BATCH GENERATION: False  
ONE TIME GENERATION: False  
TRANSPORTS OWN WASTE: False  
TRANSPORTS OTHRS WASTE: False  
RECYCLER ONSITE: False  
TRANSFER FACILITY: False  
OTHER EXEMPTION: Not reported  
UW BATTERY GEN: False  
USED OIL TRANSPORTER: False  
USED OIL TRANSFER FACILITY: False  
USED OIL PROCESSOR: False  
USED OIL REREFINER: False  
USED OIL FUEL MRKTR DIRECTS SHPMNTS: False  
USED OIL FUEL MRKTR MEETS SPECS: False

Facility Site ID Number: 3147742  
SWC Desc: Not reported  
FWC Desc: Not reported  
Form Comm: Not reported  
Data Year: 2008  
Permit by Rule: False  
Treatment by Generator: False  
Mixed radioactive waste: False  
Importer of hazardous waste: False  
Immediate recycler: False  
Treatment/Storage/Disposal/Recycling Facility: False  
Generator of dangerous fuel waste: False  
Generator marketing to burner: False  
"Other marketers (i.e., blender, distributor, etc.)": False  
Utility boiler burner: False  
Industry boiler burner: False  
Industrial Furnace: False  
Smelter defferal: False  
Universal waste - batteries - generate: False  
Universal waste - thermostats - generate: False  
Universal waste - mercury - generate: False  
Universal waste - lamps - generate: False  
Universal waste - batteries - accumulate: False  
Universal waste - thermostats - accumulate: False  
Universal waste - mercury - accumulate: False  
Universal waste - lamps - accumulate: False  
Destination Facility for Universal Waste: False

Map ID  
Direction  
Distance  
Elevation

MAP FINDINGS

Site

Database(s)

EDR ID Number  
EPA ID Number

**PIONEER INDUSTRIES PLANT 2 (Continued)**

**1000486140**

Off-specification used oil burner - utility boiler: False  
Off-specification used oil burner - industrial boiler: False  
Off-specification used oil burner - industrial furnace: False  
EPA ID: WAD988482352  
Facility Address 2: Not reported  
TAX REG NBR: 578077922  
NAICS CD: 611519  
BUSINESS TYPE: Not reported  
MAIL NAME: Pioneer Industries Plant 2  
MAIL ADDR LINE1: 7440 WEST MARGINAL WAY S  
MAIL CITY,ST,ZIP: SEATTLE, WA 98108  
MAIL COUNTRY: UNITED STATES  
LEGAL ORG NAME: Pioneer Human Services  
LEGAL ORG TYPE: Private  
LEGAL ADDR LINE1: 7440 WEST MARGINAL WAY S  
LEGAL CITY,ST,ZIP: SEATTLE, WA 98108  
LEGAL COUNTRY: UNITED STATES  
LEGAL PHONE NBR: 206768-1990  
LEGAL EFFECTIVE DATE: 06/06/2000  
LAND ORG NAME: Pioneer Human Services  
LAND ORG TYPE: Private  
LAND PERSON NAME: Not reported  
LAND ADDR LINE1: 7440 W Marginal Way S  
LAND CITY,ST,ZIP: SEATTLE, WA 98108  
LAND COUNTRY: UNITED STATES  
LAND PHONE NBR: (206)768-1990  
OPERATOR ORG NAME: Pioneer Industries, Plant 2  
OPERATOR ORG TYPE: Private  
OPERATOR ADDR LINE1: 7000 Highland Parkway SW  
OPERATOR CITY,ST,ZIP: SEATTLE, WA 98106  
OPERATOR COUNTRY: UNITED STATES  
OPERATOR PHONE NBR: (206) 762-7737  
OPERATOR EFFECTIVE DATE: 06/06/2000  
SITE CONTACT NAME: Robert Gallagher  
SITE CONTACT ADDR LINE1: 7440 W MARGINAL WAY S  
SITE CONTACT ZIP: SEATTLE, WA 98108  
SITE CONTACT COUNTRY: UNITED STATES  
SITE CONTACT PHONE NBR: 206766-7040  
SITE CONTACT EMAIL: robert.gallagher@p-h-s.com  
FORM CONTACT NAME: Robert Gallagher  
FORM CONTACT ADDR LINE1: 7440 W MARGINAL WAY S  
FORM CONTACT CITY,ST,ZIP: SEATTLE, WA 98108  
FORM CONTACT COUNTRY: UNITED STATES  
FORM CONTACT PHONE NBR: 206766-7040  
FORM CONTACT EMAIL: robert.gallagher@p-h-s.com  
GEN STATUS CD: SQG  
MONTHLY GENERATION: False  
BATCH GENERATION: True  
ONE TIME GENERATION: False  
TRANSPORTS OWN WASTE: False  
TRANSPORTS OTHRS WASTE: False  
RECYCLER ONSITE: False  
TRANSFER FACILITY: False  
OTHER EXEMPTION: Not reported  
UW BATTERY GEN: False  
USED OIL TRANSPORTER: False  
USED OIL TRANSFER FACILITY: False

Map ID  
Direction  
Distance  
Elevation

MAP FINDINGS

Site

Database(s)

EDR ID Number  
EPA ID Number

**PIONEER INDUSTRIES PLANT 2 (Continued)**

**1000486140**

USED OIL PROCESSOR: False  
USED OIL REREFINER: False  
USED OIL FUEL MRKTR DIRECTS SHPMNTS: False  
USED OIL FUEL MRKTR MEETS SPECS: False

Facility Site ID Number: 3147742  
SWC Desc: Not reported  
FWC Desc: Not reported  
Form Comm: Not reported  
Data Year: Not reported  
Permit by Rule: False  
Treatment by Generator: False  
Mixed radioactive waste: False  
Importer of hazardous waste: False  
Immediate recycler: False  
Treatment/Storage/Disposal/Recycling Facility: False  
Generator of dangerous fuel waste: False  
Generator marketing to burner: False  
"Other marketers (i.e., blender, distributor, etc.)": False  
Utility boiler burner: False  
Industry boiler burner: False  
Industrial Furnace: False  
Smelter deferral: False  
Universal waste - batteries - generate: False  
Universal waste - thermostats - generate: False  
Universal waste - mercury - generate: False  
Universal waste - lamps - generate: False  
Universal waste - batteries - accumulate: False  
Universal waste - thermostats - accumulate: False  
Universal waste - mercury - accumulate: False  
Universal waste - lamps - accumulate: True  
Destination Facility for Universal Waste: False  
Off-specification used oil burner - utility boiler: False  
Off-specification used oil burner - industrial boiler: False  
Off-specification used oil burner - industrial furnace: False  
EPA ID: WAD988482352  
Facility Address 2: Not reported  
TAX REG NBR: 578077922  
NAICS CD: 611519  
BUSINESS TYPE: Not reported  
MAIL NAME: Pioneer Industries Plant 2  
MAIL ADDR LINE1: 7440 WEST MARGINAL WAY S  
MAIL CITY,ST,ZIP: SEATTLE, WA 98108  
MAIL COUNTRY: UNITED STATES  
LEGAL ORG NAME: Pioneer Human Services  
LEGAL ORG TYPE: Private  
LEGAL ADDR LINE1: 7440 W MARGINAL WAY S  
LEGAL CITY,ST,ZIP: SEATTLE, WA 98108  
LEGAL COUNTRY: UNITED STATES  
LEGAL PHONE NBR: 206768-1990  
LEGAL EFFECTIVE DATE: 06/06/2000  
LAND ORG NAME: Pioneer Human Services  
LAND ORG TYPE: Private  
LAND PERSON NAME: Not reported  
LAND ADDR LINE1: 7440 W Marginal Way S  
LAND CITY,ST,ZIP: SEATTLE, WA 98108  
LAND COUNTRY: UNITED STATES

Map ID  
Direction  
Distance  
Elevation

MAP FINDINGS

Site

Database(s)

EDR ID Number  
EPA ID Number

**PIONEER INDUSTRIES PLANT 2 (Continued)**

**1000486140**

LAND PHONE NBR: (206)768-1990  
OPERATOR ORG NAME: Pioneer Industries, Plant 2  
OPERATOR ORG TYPE: Private  
OPERATOR ADDR LINE1: 7000 Highland Parkway SW  
OPERATOR CITY,ST,ZIP: SEATTLE, WA 98106  
OPERATOR COUNTRY: UNITED STATES  
OPERATOR PHONE NBR: (206) 762-7737  
OPERATOR EFFECTIVE DATE: 06/06/2000  
SITE CONTACT NAME: Robert Gallagher  
SITE CONTACT ADDR LINE1: 7440 W MARGINAL WAY S  
SITE CONTACT ZIP: SEATTLE, WA 98108  
SITE CONTACT COUNTRY: UNITED STATES  
SITE CONTACT PHONE NBR: 206766-7040  
SITE CONTACT EMAIL: robert.gallagher@p-h-s.com  
FORM CONTACT NAME: Robert Gallagher  
FORM CONTACT ADDR LINE1: 7440 W MARGINAL WAY S  
FORM CONTACT CITY,ST,ZIP: SEATTLE, WA 98108  
FORM CONTACT COUNTRY: UNITED STATES  
FORM CONTACT PHONE NBR: 206766-7040  
FORM CONTACT EMAIL: robert.gallagher@p-h-s.com  
GEN STATUS CD: XQG  
MONTHLY GENERATION: False  
BATCH GENERATION: False  
ONE TIME GENERATION: False  
TRANSPORTS OWN WASTE: False  
TRANSPORTS OTHRS WASTE: False  
RECYCLER ONSITE: False  
TRANSFER FACILITY: False  
OTHER EXEMPTION: Not reported  
UW BATTERY GEN: False  
USED OIL TRANSPORTER: False  
USED OIL TRANSFER FACILITY: False  
USED OIL PROCESSOR: False  
USED OIL REREFINER: False  
USED OIL FUEL MRKTR DIRECTS SHPMNTS: False  
USED OIL FUEL MRKTR MEETS SPECS: False

Facility Site ID Number: 3147742  
SWC Desc: Not reported  
FWC Desc: Not reported  
Form Comm: Not reported  
Data Year: 2010  
Permit by Rule: False  
Treatment by Generator: False  
Mixed radioactive waste: False  
Importer of hazardous waste: False  
Immediate recycler: False  
Treatment/Storage/Disposal/Recycling Facility: False  
Generator of dangerous fuel waste: False  
Generator marketing to burner: False  
"Other marketers (i.e., blender, distributor, etc.)": False  
Utility boiler burner: False  
Industry boiler burner: False  
Industrial Furnace: False  
Smelter defferal: False  
Universal waste - batteries - generate: False  
Universal waste - thermostats - generate: False

Map ID  
Direction  
Distance  
Elevation

MAP FINDINGS

Site

Database(s)

EDR ID Number  
EPA ID Number

**PIONEER INDUSTRIES PLANT 2 (Continued)**

**1000486140**

Universal waste - mercury - generate: False  
Universal waste - lamps - generate: False  
Universal waste - batteries - accumulate: False  
Universal waste - thermostats - accumulate: False  
Universal waste - mercury - accumulate: False  
Universal waste - lamps - accumulate: False  
Destination Facility for Universal Waste: False  
Off-specification used oil burner - utility boiler: False  
Off-specification used oil burner - industrial boiler: False  
Off-specification used oil burner - industrial furnace: False  
EPA ID: WAD988482352  
Facility Address 2: Not reported  
TAX REG NBR: 578077922  
NAICS CD: 611519  
BUSINESS TYPE: Not reported  
MAIL NAME: Pioneer Industries Plant 2  
MAIL ADDR LINE1: 7440 WEST MARGINAL WAY S  
MAIL CITY,ST,ZIP: SEATTLE, WA 98108  
MAIL COUNTRY: UNITED STATES  
LEGAL ORG NAME: Pioneer Human Services  
LEGAL ORG TYPE: Private  
LEGAL ADDR LINE1: 7440 WEST MARGINAL WAY S  
LEGAL CITY,ST,ZIP: SEATTLE, WA 98108  
LEGAL COUNTRY: UNITED STATES  
LEGAL PHONE NBR: 206768-1990  
LEGAL EFFECTIVE DATE: 06/06/2000  
LAND ORG NAME: Pioneer Human Services  
LAND ORG TYPE: Private  
LAND PERSON NAME: Not reported  
LAND ADDR LINE1: 7440 W Marginal Way S  
LAND CITY,ST,ZIP: SEATTLE, WA 98108  
LAND COUNTRY: UNITED STATES  
LAND PHONE NBR: (206)768-1990  
OPERATOR ORG NAME: Pioneer Industries, Plant 2  
OPERATOR ORG TYPE: Private  
OPERATOR ADDR LINE1: 7000 Highland Parkway SW  
OPERATOR CITY,ST,ZIP: SEATTLE, WA 98106  
OPERATOR COUNTRY: UNITED STATES  
OPERATOR PHONE NBR: (206) 762-7737  
OPERATOR EFFECTIVE DATE: 06/06/2000  
SITE CONTACT NAME: Robert Gallagher  
SITE CONTACT ADDR LINE1: 7440 W MARGINAL WAY S  
SITE CONTACT ZIP: SEATTLE, WA 98108  
SITE CONTACT COUNTRY: UNITED STATES  
SITE CONTACT PHONE NBR: 206766-7040  
SITE CONTACT EMAIL: robert.gallagher@p-h-s.com  
FORM CONTACT NAME: Robert Gallagher  
FORM CONTACT ADDR LINE1: 7440 W MARGINAL WAY S  
FORM CONTACT CITY,ST,ZIP: SEATTLE, WA 98108  
FORM CONTACT COUNTRY: UNITED STATES  
FORM CONTACT PHONE NBR: 206766-7040  
FORM CONTACT EMAIL: robert.gallagher@p-h-s.com  
GEN STATUS CD: XQG  
MONTHLY GENERATION: False  
BATCH GENERATION: False  
ONE TIME GENERATION: False  
TRANSPORTS OWN WASTE: False

Map ID  
 Direction  
 Distance  
 Elevation

MAP FINDINGS

Site

Database(s)

EDR ID Number  
 EPA ID Number

**PIONEER INDUSTRIES PLANT 2 (Continued)**

**1000486140**

TRANSPORTS OTHRS WASTE: False  
 RECYCLER ONSITE: False  
 TRANSFER FACILITY: False  
 OTHER EXEMPTION: Not reported  
 UW BATTERY GEN: False  
 USED OIL TRANSPORTER: False  
 USED OIL TRANSFER FACILITY: False  
 USED OIL PROCESSOR: False  
 USED OIL REREFINER: False  
 USED OIL FUEL MRKTR DIRECTS SHPMNTS: False  
 USED OIL FUEL MRKTR MEETS SPECS: False

[Click this hyperlink](#) while viewing on your computer to access  
 3 additional WA MANIFEST: record(s) in the EDR Site Report.

**AQ198  
 NE  
 1/4-1/2  
 0.387 mi.  
 2042 ft.**

**SEA A AFSS  
 6526 ELLIS AVE S  
 SEATTLE, WA 98108**

**WA ALLSITES  
 WA UST**

**U000598070  
 N/A**

**Site 1 of 5 in cluster AQ**

**Relative:  
 Higher**

ALLSITES:  
 Facility Id: 4522442  
 Latitude: 47.54427  
 Longitude: -122.31992  
 Ecology Interest Type Code: UST  
 Facility ID: 4522442  
 Facility Company: SEA A AFSS  
 Interaction: I  
 Interaction 1: UST  
 Interaction 2: Underground Storage Tank  
 Ecology Program: TOXICS  
 Program Data: ISIS  
 Facility Alt.: Not reported  
 Program ID: 101061  
 Date Interaction: 01/01/1986  
 Date Interaction 3: 01/01/1986

**Actual:  
 20 ft.**

UST:  
 Facility ID: 4522442  
 Site Id: 101061  
 UBI: 6005602130010021  
 Phone Number: 2538042935  
 Decimal Latitude: 47.544269999999997  
 Decimal Longitude: -122.319926

Tank Name: SEA-076  
 Tag Number: Not reported  
 Tank Status: Removed  
 Tank Status Date: 08/06/1996  
 Tank Install Date: 00/01/1986  
 Tank Closure Date: Not reported  
 Capacity Range: 1,101 to 2,000 Gallons  
 Tank Permit Expiration Date: 06/30/1999  
 Tank Upgrade Date: Not reported  
 Tank Spill Prevention: Spill Bucket/Spill Box

Map ID  
 Direction  
 Distance  
 Elevation

MAP FINDINGS

Site

Database(s)

EDR ID Number  
 EPA ID Number

**SEA A AFSS (Continued)**

**U000598070**

Tank Overfill Prevention: Automatic Shutoff (fill pipe)  
 Tank Material: Dielectric Coated Steel  
 Tank Construction: Single Wall Tank  
 Tank Tightness Test: Not reported  
 Tank Corrosion Protection: Not reported  
 Tank Manifold: Not reported  
 Tank Release Detection: Not reported  
 Tank SFC Type: Not reported  
 Pipe Material: Coated Steel  
 Pipe Construction: Single Wall Pipe  
 Pipe Primary Release Detection: Safe Suction (No Leak Detection)  
 Pipe Second Release Detection: Not reported  
 Pipe Corrosion Protection: Not reported  
 Pipe Pumping System: Not reported  
 Responsible Unit: NORTHWEST  
 Dispenser/Pump SFC Type: Not reported

**AQ199**  
**NE**  
**1/4-1/2**  
**0.387 mi.**  
**2044 ft.**

**A & T PUMP**  
**6525 ELLIS AVE S**  
**SEATTLE, WA 98108**  
  
**Site 2 of 5 in cluster AQ**

**WA CSCSL**  
**WA ALLSITES**  
**WA LUST**  
**WA UST**

**U003749968**  
**N/A**

**Relative:**  
**Higher**

**CSCSL:**  
 Facility ID: 64987158  
 Region: Northwest  
 Lat/Long: 47.544280000000 / -122.319926  
 Brownfield Status: Not reported  
 Rank Status: Not reported  
 Clean Up Siteid: 10032  
 Site Status: Awaiting Cleanup  
 PSI?: Not reported  
 Contaminant Name: Benzene  
 Ground Water: C  
 Surface Water: Not reported  
 Soil: C  
 Sediment: Not reported  
 Air: Not reported  
 Bedrock: Not reported  
 Responsible Unit: Northwest

**Actual:**  
**21 ft.**

Facility ID: 64987158  
 Region: Northwest  
 Lat/Long: 47.544280000000 / -122.319926  
 Brownfield Status: Not reported  
 Rank Status: Not reported  
 Clean Up Siteid: 10032  
 Site Status: Awaiting Cleanup  
 PSI?: Not reported  
 Contaminant Name: Lead  
 Ground Water: Not reported  
 Surface Water: Not reported  
 Soil: C  
 Sediment: Not reported  
 Air: Not reported  
 Bedrock: Not reported  
 Responsible Unit: Northwest

Map ID  
Direction  
Distance  
Elevation

MAP FINDINGS

Site

Database(s)

EDR ID Number  
EPA ID Number

**A & T PUMP (Continued)**

**U003749968**

Facility ID: 64987158  
Region: Northwest  
Lat/Long: 47.544280000000 / -122.319926  
Brownfield Status: Not reported  
Rank Status: Not reported  
Clean Up Siteid: 10032  
Site Status: Awaiting Cleanup  
PSI?: Not reported  
Contaminant Name: Other Non-Halogenated Organics  
Ground Water: C  
Surface Water: Not reported  
Soil: C  
Sediment: Not reported  
Air: Not reported  
Bedrock: Not reported  
Responsible Unit: Northwest

Facility ID: 64987158  
Region: Northwest  
Lat/Long: 47.544280000000 / -122.319926  
Brownfield Status: Not reported  
Rank Status: Not reported  
Clean Up Siteid: 10032  
Site Status: Awaiting Cleanup  
PSI?: Not reported  
Contaminant Name: Petroleum-Diesel  
Ground Water: C  
Surface Water: Not reported  
Soil: C  
Sediment: Not reported  
Air: Not reported  
Bedrock: Not reported  
Responsible Unit: Northwest

Facility ID: 64987158  
Region: Northwest  
Lat/Long: 47.544280000000 / -122.319926  
Brownfield Status: Not reported  
Rank Status: Not reported  
Clean Up Siteid: 10032  
Site Status: Awaiting Cleanup  
PSI?: Not reported  
Contaminant Name: Petroleum-Gasoline  
Ground Water: C  
Surface Water: Not reported  
Soil: C  
Sediment: Not reported  
Air: Not reported  
Bedrock: Not reported  
Responsible Unit: Northwest

Facility ID: 64987158  
Region: Northwest  
Lat/Long: 47.544280000000 / -122.319926  
Brownfield Status: Not reported  
Rank Status: Not reported  
Clean Up Siteid: 10032



Map ID  
Direction  
Distance  
Elevation

MAP FINDINGS

Site

Database(s)

EDR ID Number  
EPA ID Number

**A & T PUMP (Continued)**

**U003749968**

Site Status: Awaiting Cleanup  
PSI?: Not reported  
Contaminant Name: Polynuclear Aromatic Hydrocarbons  
Ground Water: Not reported  
Surface Water: Not reported  
Soil: C  
Sediment: Not reported  
Air: Not reported  
Bedrock: Not reported  
Responsible Unit: Northwest

**ALLSITES:**

Facility Id: 64987158  
Latitude: 47.54428  
Longitude: -122.31992  
Ecology Interest Type Code: LUST  
Facility ID: 64987158  
Facility Company: A & T PUMP  
Interaction: I  
Interaction 1: LUST  
Interaction 2: LUST Facility  
Ecology Program: TOXICS  
Program Data: ISIS  
Facility Alt.: Not reported  
Program ID: 200154  
Date Interaction: 08/21/1992  
Date Interaction 3: 08/21/1992

Facility ID: 64987158  
Facility Company: A & T PUMP  
Interaction: I  
Interaction 1: UST  
Interaction 2: Underground Storage Tank  
Ecology Program: TOXICS  
Program Data: ISIS  
Facility Alt.: Not reported  
Program ID: 200154  
Date Interaction: 02/29/2000  
Date Interaction 3: 02/29/2000

Facility Id: 64987158  
Latitude: 47.54428  
Longitude: -122.31992  
Ecology Interest Type Code: UST  
Facility ID: 64987158  
Facility Company: A & T PUMP  
Interaction: I  
Interaction 1: LUST  
Interaction 2: LUST Facility  
Ecology Program: TOXICS  
Program Data: ISIS  
Facility Alt.: Not reported  
Program ID: 200154  
Date Interaction: 08/21/1992  
Date Interaction 3: 08/21/1992

Map ID  
Direction  
Distance  
Elevation

MAP FINDINGS

Site

Database(s)

EDR ID Number  
EPA ID Number

**A & T PUMP (Continued)**

**U003749968**

Facility ID: 64987158  
Facility Company: A & T PUMP  
Interaction: I  
Interaction 1: UST  
Interaction 2: Underground Storage Tank  
Ecology Program: TOXICS  
Program Data: ISIS  
Facility Alt.: Not reported  
Program ID: 200154  
Date Interaction: 02/29/2000  
Date Interaction 3: 02/29/2000

LUST:

Facility ID: 64987158  
Facility Status: Cleanup Started  
Cleanup Site ID: 10032  
Cleanup Unit Type: Upland  
Process Type: Independent Action  
Alternate Name: A & T PUMP  
Release Status Date: 05/21/1995  
Site Response Unit Code: Northwest  
Lat/Long: 47.54428 / -122.31992

Facility ID: 64987158  
Facility Status: Awaiting Cleanup  
Cleanup Site ID: 10032  
Cleanup Unit Type: Upland  
Process Type: Independent Action  
Alternate Name: A & T PUMP  
Release Status Date: 07/01/2011  
Site Response Unit Code: Northwest  
Lat/Long: 47.54428 / -122.31992

Facility ID: 64987158  
Facility Status: RCU  
Cleanup Site ID: 10032  
Cleanup Unit Type: Upland  
Process Type: Independent Action  
Alternate Name: A & T PUMP  
Release Status Date: 12/10/2001  
Site Response Unit Code: Northwest  
Lat/Long: 47.54428 / -122.31992

UST:

Facility ID: 64987158  
Site Id: 200154  
UBI: Not reported  
Phone Number: Not reported  
Decimal Latitude: 47.544280000000001  
Decimal Longitude: -122.319926

Tank Name: 1  
Tag Number: Not reported  
Tank Status: Removed  
Tank Status Date: 04/09/2001

Map ID  
 Direction  
 Distance  
 Elevation

MAP FINDINGS

Site

Database(s)

EDR ID Number  
 EPA ID Number

**A & T PUMP (Continued)**

**U003749968**

Tank Install Date: 00/01/1900  
 Tank Closure Date: Not reported  
 Capacity Range: Not reported  
 Tank Permit Expiration Date: Not reported  
 Tank Upgrade Date: Not reported  
 Tank Spill Prevention: Not reported  
 Tank Overfill Prevention: Not reported  
 Tank Material: Not reported  
 Tank Construction: Not reported  
 Tank Tightness Test: Not reported  
 Tank Corrosion Protection: Not reported  
 Tank Manifold: Not reported  
 Tank Release Detection: Not reported  
 Tank SFC Type: Not reported  
 Pipe Material: Not reported  
 Pipe Construction: Not reported  
 Pipe Primary Release Detection: Not reported  
 Pipe Second Release Detection: Not reported  
 Pipe Corrosion Protection: Not reported  
 Pipe Pumping System: Not reported  
 Responsible Unit: NORTHWEST  
 Dispenser/Pump SFC Type: Not reported

**AR200**  
**SSW**  
**1/4-1/2**  
**0.388 mi.**  
**2050 ft.**

**GILS ALUMINIUM & SHELL CORE SHOP**  
**533 S HOLDEN ST**  
**SEATTLE, WA 98108**  
**Site 1 of 4 in cluster AR**

**WA ALLSITES** **S110700558**  
**WA NPDES** **N/A**

**Relative:**  
**Higher**

**ALLSITES:**  
 Facility Id: 19569  
 Latitude: 47.533902  
 Longitude: -122.32674  
 Ecology Interest Type Code: LSC

**Actual:**  
**10 ft.**

Facility ID: 19569  
 Facility Company: Gils Aluminium & Shell Core Shop  
 Interaction: I  
 Interaction 1: LSC  
 Interaction 2: Local Source Control  
 Ecology Program: HAZWASTE  
 Program Data: LSC  
 Facility Alt.: Gils Aluminium & Shell Core Shop  
 Program ID: Not reported  
 Date Interaction: 09/23/2010  
 Date Interaction 3: 09/23/2010

Facility ID: 19569  
 Facility Company: Gils Aluminium & Shell Core Shop  
 Interaction: A  
 Interaction 1: INDUSTGP  
 Interaction 2: Industrial SW GP  
 Ecology Program: WATQUAL  
 Program Data: PARIS  
 Facility Alt.: Gils Aluminium & Shell Core Shop  
 Program ID: WAR126499  
 Date Interaction: 09/23/2010  
 Date Interaction 3: 09/23/2010

Map ID  
Direction  
Distance  
Elevation

MAP FINDINGS

Site

Database(s)

EDR ID Number  
EPA ID Number

**GILS ALUMINIUM & SHELL CORE SHOP (Continued)**

**S110700558**

Facility Id: 19569  
Latitude: 47.533902  
Longitude: -122.32674  
Ecology Interest Type Code: INDUSTGP  
Facility ID: 19569  
Facility Company: Gils Aluminium & Shell Core Shop  
Interaction: I  
Interaction 1: LSC  
Interaction 2: Local Source Control  
Ecology Program: HAZWASTE  
Program Data: LSC  
Facility Alt.: Gils Aluminium & Shell Core Shop  
Program ID: Not reported  
Date Interaction: 09/23/2010  
Date Interaction 3: 09/23/2010

Facility ID: 19569  
Facility Company: Gils Aluminium & Shell Core Shop  
Interaction: A  
Interaction 1: INDUSTGP  
Interaction 2: Industrial SW GP  
Ecology Program: WATQUAL  
Program Data: PARIS  
Facility Alt.: Gils Aluminium & Shell Core Shop  
Program ID: WAR126499  
Date Interaction: 09/23/2010  
Date Interaction 3: 09/23/2010

**NPDES:**

Facility Status: Active  
Facility Type: Industrial SW GP  
Admin Region: Headquarters  
Date Issued: Not reported  
Latitude: 47.53390199  
Longitude: -122.326749  
Permit ID: WAR126499  
Permit Version: 1  
Permit Status: Active  
Permit SubStatus: CNE  
Ecology Contact: Not reported  
WRIA: Duwamish-Green  
Permit Expiration Date: Not reported  
Effective Date: Not reported

**AR201**  
**SSW**  
**1/4-1/2**  
**0.389 mi.**  
**2056 ft.**

**SEATTLE HEAT TREATERS**  
**521 S HOLDEN ST**  
**SEATTLE, WA 98108**  
**Site 2 of 4 in cluster AR**

**WA ALLSITES S110275928**  
**N/A**

**Relative:**  
**Higher**

ALLSITES:  
Facility Id: 6407  
Latitude: 47.533905  
Longitude: -122.32708  
Ecology Interest Type Code: LSC  
Facility ID: 6407

**Actual:**  
**10 ft.**

Map ID  
 Direction  
 Distance  
 Elevation

MAP FINDINGS

Site

Database(s)

EDR ID Number  
 EPA ID Number

**SEATTLE HEAT TREATERS (Continued)**

**S110275928**

Facility Company:	Seattle Heat Treaters
Interaction:	I
Interaction 1:	LSC
Interaction 2:	Local Source Control
Ecology Program:	HAZWASTE
Program Data:	LSC
Facility Alt.:	Seattle Heat Treaters
Program ID:	Not reported
Date Interaction:	02/19/2009
Date Interaction 3:	02/19/2009
Facility/Site Interaction T:	92271
Geographic Location Identifier (Alias Facid):	6407
Interaction (Aka Env Int) Type Code:	LSC
Interaction (Aka Env Int) Description:	Local Source Control
Interaction Status:	I
Federal Program Identifier:	Not reported
Interaction Start Date:	02/19/2009
Interaction End Date:	04/29/2010
prgm_facil:	Seattle Heat Treaters
cur_sys_pr:	HAZWASTE
cur_sys_nm:	LSC

**AS202  
 NW  
 1/4-1/2  
 0.390 mi.  
 2059 ft.**

**TOTH CONSTRUCTION INC SEATTLE  
 6506 2ND AVE S  
 SEATTLE, WA 98108**

**WA ALLSITES S110037145  
 N/A**

**Site 1 of 2 in cluster AS**

**Relative:  
 Higher**

ALLSITES:

Facility Id:	13637
Latitude:	47.5442901
Longitude:	-122.33187
Ecology Interest Type Code:	LSC
Facility ID:	13637
Facility Company:	Toth Construction Inc Seattle
Interaction:	I
Interaction 1:	LSC
Interaction 2:	Local Source Control
Ecology Program:	HAZWASTE
Program Data:	LSC
Facility Alt.:	Toth Construction Inc Seattle
Program ID:	Not reported
Date Interaction:	09/25/2008
Date Interaction 3:	09/25/2008
Facility/Site Interaction T:	79599
Geographic Location Identifier (Alias Facid):	13637
Interaction (Aka Env Int) Type Code:	LSC
Interaction (Aka Env Int) Description:	Local Source Control
Interaction Status:	I
Federal Program Identifier:	Not reported
Interaction Start Date:	09/25/2008
Interaction End Date:	04/29/2010
prgm_facil:	Toth Construction Inc Seattle
cur_sys_pr:	HAZWASTE
cur_sys_nm:	LSC

**Actual:  
 11 ft.**

Map ID  
 Direction  
 Distance  
 Elevation

MAP FINDINGS

Site

Database(s)

EDR ID Number  
 EPA ID Number

**AO203**      **NATIONAL POLLUTION FUND CENTER**      **WA ALLSITES**      **S111414228**  
**West**      **7100 1ST AVE S**           **N/A**  
**1/4-1/2**      **SEATTLE, WA 98108**  
**0.390 mi.**  
**2061 ft.**      **Site 5 of 7 in cluster AO**

**Relative:**      ALLSITES:  
**Higher**      Facility Id:      9513089  
                  Latitude:      47.538553  
**Actual:**      Longitude:      -122.33452  
**16 ft.**      Ecology Interest Type Code:      Not reported

**AQ204**      **KING COUNTY AIRPORT MAINT.**      **WA ICR**      **U001125413**  
**NE**      **6518 ELLIS AVE.**           **N/A**  
**1/4-1/2**      **SEATTLE, WA 98108**  
**0.391 mi.**  
**2066 ft.**      **Site 3 of 5 in cluster AQ**

**Relative:**      ICR:  
**Higher**      Date Ecology Received Report:      09/03/98  
                  Contaminants Found at Site:      Petroleum products  
**Actual:**      Media Contaminated:      Groundwater, Soil  
**21 ft.**      Waste Management:      Tank  
                  Region:      North Western  
                  Type of Report Ecology Received:      Final cleanup report  
                  Site Register Issue:      98-16  
                  County Code:      17  
                  Contact:      Not reported  
                  Report Title:      Not reported

Date Ecology Received Report:      12/15/92  
 Contaminants Found at Site:      Petroleum products  
 Media Contaminated:      Groundwater, Soil  
 Waste Management:      Tank  
 Region:      North Western  
 Type of Report Ecology Received:      Interim cleanup report  
 Site Register Issue:      92-44  
 County Code:      17  
 Contact:      Not reported  
 Report Title:      Not reported

**AQ205**      **KING COUNTY AIRPORT**      **WA CSCSL**      **U003026216**  
**NE**      **6518 ELLIS AVE**      **WA ALLSITES**      **N/A**  
**1/4-1/2**      **SEATTLE, WA 98108**      **WA LUST**  
**0.391 mi.**           **WA UST**  
**2066 ft.**      **Site 4 of 5 in cluster AQ**

**Relative:**      CSCSL:  
**Higher**      Facility ID:      2051  
                  Region:      Northwest  
**Actual:**      Lat/Long:      47.544469999999 / -122.3186500000  
**21 ft.**      Brownfield Status:      Not reported  
                  Rank Status:      Not reported  
                  Clean Up Siteid:      5053  
                  Site Status:      Cleanup Started  
                  PSI?:      Not reported  
                  Contaminant Name:      Benzene  
                  Ground Water:      S

Map ID  
Direction  
Distance  
Elevation

MAP FINDINGS

Site

Database(s)

EDR ID Number  
EPA ID Number

**KING COUNTY AIRPORT (Continued)**

**U003026216**

Surface Water: Not reported  
Soil: S  
Sediment: Not reported  
Air: Not reported  
Bedrock: Not reported  
Responsible Unit: Northwest

Facility ID: 2051  
Region: Northwest  
Lat/Long: 47.544469999999 / -122.3186500000  
Brownfield Status: Not reported  
Rank Status: Not reported  
Clean Up Siteid: 5053  
Site Status: Cleanup Started  
PSI?: Not reported  
Contaminant Name: Metals Priority Pollutants  
Ground Water: Not reported  
Surface Water: C  
Soil: C  
Sediment: Not reported  
Air: Not reported  
Bedrock: Not reported  
Responsible Unit: Northwest

Facility ID: 2051  
Region: Northwest  
Lat/Long: 47.544469999999 / -122.3186500000  
Brownfield Status: Not reported  
Rank Status: Not reported  
Clean Up Siteid: 5053  
Site Status: Cleanup Started  
PSI?: Not reported  
Contaminant Name: Petroleum Products-Unspecified  
Ground Water: Not reported  
Surface Water: C  
Soil: Not reported  
Sediment: Not reported  
Air: Not reported  
Bedrock: Not reported  
Responsible Unit: Northwest

Facility ID: 2051  
Region: Northwest  
Lat/Long: 47.544469999999 / -122.3186500000  
Brownfield Status: Not reported  
Rank Status: Not reported  
Clean Up Siteid: 5053  
Site Status: Cleanup Started  
PSI?: Not reported  
Contaminant Name: Petroleum-Diesel  
Ground Water: C  
Surface Water: Not reported  
Soil: S  
Sediment: Not reported  
Air: Not reported  
Bedrock: Not reported  
Responsible Unit: Northwest

Map ID  
Direction  
Distance  
Elevation

MAP FINDINGS

Site

Database(s)

EDR ID Number  
EPA ID Number

**KING COUNTY AIRPORT (Continued)**

**U003026216**

Facility ID: 2051  
Region: Northwest  
Lat/Long: 47.544469999999 / -122.3186500000  
Brownfield Status: Not reported  
Rank Status: Not reported  
Clean Up Siteid: 5053  
Site Status: Cleanup Started  
PSI?: Not reported  
Contaminant Name: Petroleum-Gasoline  
Ground Water: C  
Surface Water: Not reported  
Soil: C  
Sediment: Not reported  
Air: Not reported  
Bedrock: Not reported  
Responsible Unit: Northwest

Facility ID: 2051  
Region: Northwest  
Lat/Long: 47.544469999999 / -122.3186500000  
Brownfield Status: Not reported  
Rank Status: Not reported  
Clean Up Siteid: 5053  
Site Status: Cleanup Started  
PSI?: Not reported  
Contaminant Name: Petroleum-Other  
Ground Water: S  
Surface Water: Not reported  
Soil: S  
Sediment: Not reported  
Air: Not reported  
Bedrock: Not reported  
Responsible Unit: Northwest

**ALLSITES:**

Facility Id: 2051  
Latitude: 47.54447  
Longitude: -122.31865  
Ecology Interest Type Code: LUST  
Facility ID: 2051  
Facility Company: KING COUNTY INT AIRPORT MAINT SHOP  
Interaction: I  
Interaction 1: UST  
Interaction 2: Underground Storage Tank  
Ecology Program: TOXICS  
Program Data: ISIS  
Facility Alt.: Not reported  
Program ID: Not reported  
Date Interaction: 01/01/1960  
Date Interaction 3: 01/01/1960  
  
Facility ID: 2051  
Facility Company: KING COUNTY INT AIRPORT MAINT SHOP  
Interaction: I  
Interaction 1: HWG  
Interaction 2: Hazardous Waste Generator  
Ecology Program: HAZWASTE



Map ID  
Direction  
Distance  
Elevation

MAP FINDINGS

Site

Database(s)

EDR ID Number  
EPA ID Number

**KING COUNTY AIRPORT (Continued)**

**U003026216**

Program Data:	TURBOWASTE
Facility Alt.:	Not reported
Program ID:	WAD980986848
Date Interaction:	09/05/1986
Date Interaction 3:	09/05/1986
Facility ID:	2051
Facility Company:	KING COUNTY INT AIRPORT MAINT SHOP
Interaction:	I
Interaction 1:	SCS
Interaction 2:	State Cleanup Site
Ecology Program:	TOXICS
Program Data:	ISIS
Facility Alt.:	KING COUNTY INT AIRPORT MAINT SHOP
Program ID:	Not reported
Date Interaction:	03/01/1988
Date Interaction 3:	03/01/1988
Facility ID:	2051
Facility Company:	KING COUNTY INT AIRPORT MAINT SHOP
Interaction:	I
Interaction 1:	LUST
Interaction 2:	LUST Facility
Ecology Program:	TOXICS
Program Data:	ISIS
Facility Alt.:	Not reported
Program ID:	8341
Date Interaction:	12/15/1992
Date Interaction 3:	12/15/1992
Facility ID:	2051
Facility Company:	KING COUNTY INT AIRPORT MAINT SHOP
Interaction:	A
Interaction 1:	UST
Interaction 2:	Underground Storage Tank
Ecology Program:	TOXICS
Program Data:	ISIS
Facility Alt.:	Not reported
Program ID:	Not reported
Date Interaction:	03/20/2000
Date Interaction 3:	03/20/2000
Facility ID:	2051
Facility Company:	KING COUNTY INT AIRPORT MAINT SHOP
Interaction:	I
Interaction 1:	HWOTHER
Interaction 2:	Haz Waste Management Activity
Ecology Program:	HAZWASTE
Program Data:	TURBOWASTE
Facility Alt.:	Not reported
Program ID:	WAD980986848
Date Interaction:	12/31/2002
Date Interaction 3:	12/31/2002
Facility ID:	2051
Facility Company:	KING COUNTY INT AIRPORT MAINT SHOP
Interaction:	A

Map ID  
Direction  
Distance  
Elevation

MAP FINDINGS

Site

Database(s)

EDR ID Number  
EPA ID Number

**KING COUNTY AIRPORT (Continued)**

**U003026216**

Interaction 1:	HWG
Interaction 2:	Hazardous Waste Generator
Ecology Program:	HAZWASTE
Program Data:	TURBOWASTE
Facility Alt.:	King Cnty Airport Maintenance
Program ID:	WAD980986848
Date Interaction:	12/31/2005
Date Interaction 3:	12/31/2005
Facility/Site Interaction T:	3309
Geographic Location Identifier (Alias Facid):	2051
Interaction (Aka Env Int) Type Code:	UST
Interaction (Aka Env Int) Description:	Underground Storage Tank
Interaction Status:	I
Federal Program Identifier:	Not reported
Interaction Start Date:	01/01/1960
Interaction End Date:	05/03/2000
prgm_facil:	Not reported
cur_sys_pr:	TOXICS
cur_sys_nm:	ISIS
Facility/Site Interaction T:	3310
Geographic Location Identifier (Alias Facid):	2051
Interaction (Aka Env Int) Type Code:	HWG
Interaction (Aka Env Int) Description:	Hazardous Waste Generator
Interaction Status:	I
Federal Program Identifier:	WAD980986848
Interaction Start Date:	09/05/1986
Interaction End Date:	12/31/2002
prgm_facil:	Not reported
cur_sys_pr:	HAZWASTE
cur_sys_nm:	TURBOWASTE
Facility/Site Interaction T:	3311
Geographic Location Identifier (Alias Facid):	2051
Interaction (Aka Env Int) Type Code:	SCS
Interaction (Aka Env Int) Description:	State Cleanup Site
Interaction Status:	I
Federal Program Identifier:	Not reported
Interaction Start Date:	03/01/1988
Interaction End Date:	12/20/1989
prgm_facil:	KING COUNTY INT AIRPORT MAINT SHOP
cur_sys_pr:	TOXICS
cur_sys_nm:	ISIS
Facility/Site Interaction T:	3312
Geographic Location Identifier (Alias Facid):	2051
Interaction (Aka Env Int) Type Code:	LUST
Interaction (Aka Env Int) Description:	LUST Facility
Interaction Status:	I
Federal Program Identifier:	8341
Interaction Start Date:	12/15/1992
Interaction End Date:	09/01/1998
prgm_facil:	Not reported
cur_sys_pr:	TOXICS
cur_sys_nm:	ISIS

Map ID  
Direction  
Distance  
Elevation

MAP FINDINGS

Site

Database(s)

EDR ID Number  
EPA ID Number

**KING COUNTY AIRPORT (Continued)**

**U003026216**

Facility/Site Interaction T:	3313
Geographic Location Identifier (Alias Facid):	2051
Interaction (Aka Env Int) Type Code:	UST
Interaction (Aka Env Int) Description:	Underground Storage Tank
Interaction Status:	A
Federal Program Identifier:	Not reported
Interaction Start Date:	03/20/2000
Interaction End Date:	Not reported
prgm_facil:	Not reported
cur_sys_pr:	TOXICS
cur_sys_nm:	ISIS
Facility/Site Interaction T:	3315
Geographic Location Identifier (Alias Facid):	2051
Interaction (Aka Env Int) Type Code:	HWOTHER
Interaction (Aka Env Int) Description:	Haz Waste Management Activity
Interaction Status:	I
Federal Program Identifier:	WAD980986848
Interaction Start Date:	12/31/2002
Interaction End Date:	12/31/2005
prgm_facil:	Not reported
cur_sys_pr:	HAZWASTE
cur_sys_nm:	TURBOWASTE
Facility/Site Interaction T:	3316
Geographic Location Identifier (Alias Facid):	2051
Interaction (Aka Env Int) Type Code:	HWG
Interaction (Aka Env Int) Description:	Hazardous Waste Generator
Interaction Status:	A
Federal Program Identifier:	WAD980986848
Interaction Start Date:	12/31/2005
Interaction End Date:	Not reported
prgm_facil:	Not reported
cur_sys_pr:	HAZWASTE
cur_sys_nm:	TURBOWASTE
Facility/Site Interaction T:	81005
Geographic Location Identifier (Alias Facid):	2051
Interaction (Aka Env Int) Type Code:	INDUSTGP
Interaction (Aka Env Int) Description:	Industrial SW GP
Interaction Status:	I
Federal Program Identifier:	SO3000073
Interaction Start Date:	12/18/1992
Interaction End Date:	06/15/1993
prgm_facil:	MACHINISTS INC
cur_sys_pr:	WATQUAL
cur_sys_nm:	PARIS
Facility/Site Interaction T:	81006
Geographic Location Identifier (Alias Facid):	2051
Interaction (Aka Env Int) Type Code:	INDUSTGP
Interaction (Aka Env Int) Description:	Industrial SW GP
Interaction Status:	A
Federal Program Identifier:	WAR000343
Interaction Start Date:	01/29/1993
Interaction End Date:	Not reported
prgm_facil:	KING COUNTY INT AIRPORT MAINT SHOP

Map ID  
Direction  
Distance  
Elevation

MAP FINDINGS

Site

Database(s)

EDR ID Number  
EPA ID Number

**KING COUNTY AIRPORT (Continued)**

**U003026216**

cur_sys_pr:	WATQUAL
cur_sys_nm:	PARIS
Facility Id:	2051
Latitude:	47.54447
Longitude:	-122.31865
Ecology Interest Type Code:	HWG
Facility ID:	2051
Facility Company:	KING COUNTY INT AIRPORT MAINT SHOP
Interaction:	I
Interaction 1:	UST
Interaction 2:	Underground Storage Tank
Ecology Program:	TOXICS
Program Data:	ISIS
Facility Alt.:	Not reported
Program ID:	Not reported
Date Interaction:	01/01/1960
Date Interaction 3:	01/01/1960
Facility ID:	2051
Facility Company:	KING COUNTY INT AIRPORT MAINT SHOP
Interaction:	I
Interaction 1:	HWG
Interaction 2:	Hazardous Waste Generator
Ecology Program:	HAZWASTE
Program Data:	TURBOWASTE
Facility Alt.:	Not reported
Program ID:	WAD980986848
Date Interaction:	09/05/1986
Date Interaction 3:	09/05/1986
Facility ID:	2051
Facility Company:	KING COUNTY INT AIRPORT MAINT SHOP
Interaction:	I
Interaction 1:	SCS
Interaction 2:	State Cleanup Site
Ecology Program:	TOXICS
Program Data:	ISIS
Facility Alt.:	KING COUNTY INT AIRPORT MAINT SHOP
Program ID:	Not reported
Date Interaction:	03/01/1988
Date Interaction 3:	03/01/1988
Facility ID:	2051
Facility Company:	KING COUNTY INT AIRPORT MAINT SHOP
Interaction:	I
Interaction 1:	LUST
Interaction 2:	LUST Facility
Ecology Program:	TOXICS
Program Data:	ISIS
Facility Alt.:	Not reported
Program ID:	8341
Date Interaction:	12/15/1992
Date Interaction 3:	12/15/1992
Facility ID:	2051

Map ID  
Direction  
Distance  
Elevation

MAP FINDINGS

Site

Database(s)

EDR ID Number  
EPA ID Number

**KING COUNTY AIRPORT (Continued)**

**U003026216**

Facility Company: KING COUNTY INT AIRPORT MAINT SHOP  
Interaction: A  
Interaction 1: UST  
Interaction 2: Underground Storage Tank  
Ecology Program: TOXICS  
Program Data: ISIS  
Facility Alt.: Not reported  
Program ID: Not reported  
Date Interaction: 03/20/2000  
Date Interaction 3: 03/20/2000

Facility ID: 2051  
Facility Company: KING COUNTY INT AIRPORT MAINT SHOP  
Interaction: I  
Interaction 1: HWOTHER  
Interaction 2: Haz Waste Management Activity  
Ecology Program: HAZWASTE  
Program Data: TURBOWASTE  
Facility Alt.: Not reported  
Program ID: WAD980986848  
Date Interaction: 12/31/2002  
Date Interaction 3: 12/31/2002

Facility ID: 2051  
Facility Company: KING COUNTY INT AIRPORT MAINT SHOP  
Interaction: A  
Interaction 1: HWG  
Interaction 2: Hazardous Waste Generator  
Ecology Program: HAZWASTE  
Program Data: TURBOWASTE  
Facility Alt.: King Cnty Airport Maintenance  
Program ID: WAD980986848  
Date Interaction: 12/31/2005  
Date Interaction 3: 12/31/2005

Facility/Site Interaction T: 3309  
Geographic Location Identifier (Alias Facid): 2051  
Interaction (Aka Env Int) Type Code: UST  
Interaction (Aka Env Int) Description: Underground Storage Tank  
Interaction Status: I  
Federal Program Identifier: Not reported  
Interaction Start Date: 01/01/1960  
Interaction End Date: 05/03/2000  
prgm\_facil: Not reported  
cur\_sys\_pr: TOXICS  
cur\_sys\_nm: ISIS

Facility/Site Interaction T: 3310  
Geographic Location Identifier (Alias Facid): 2051  
Interaction (Aka Env Int) Type Code: HWG  
Interaction (Aka Env Int) Description: Hazardous Waste Generator  
Interaction Status: I  
Federal Program Identifier: WAD980986848  
Interaction Start Date: 09/05/1986  
Interaction End Date: 12/31/2002  
prgm\_facil: Not reported  
cur\_sys\_pr: HAZWASTE

Map ID  
Direction  
Distance  
Elevation

MAP FINDINGS

Site

Database(s)

EDR ID Number  
EPA ID Number

**KING COUNTY AIRPORT (Continued)**

**U003026216**

cur\_sys\_nm: TURBOWASTE  
  
Facility/Site Interaction T: 3311  
Geographic Location Identifier (Alias Facid): 2051  
Interaction (Aka Env Int) Type Code: SCS  
Interaction (Aka Env Int) Description: State Cleanup Site  
Interaction Status: I  
Federal Program Identifier: Not reported  
Interaction Start Date: 03/01/1988  
Interaction End Date: 12/20/1989  
prgm\_facil: KING COUNTY INT AIRPORT MAINT SHOP  
cur\_sys\_pr: TOXICS  
cur\_sys\_nm: ISIS

Facility/Site Interaction T: 3312  
Geographic Location Identifier (Alias Facid): 2051  
Interaction (Aka Env Int) Type Code: LUST  
Interaction (Aka Env Int) Description: LUST Facility  
Interaction Status: I  
Federal Program Identifier: 8341  
Interaction Start Date: 12/15/1992  
Interaction End Date: 09/01/1998  
prgm\_facil: Not reported  
cur\_sys\_pr: TOXICS  
cur\_sys\_nm: ISIS

Facility/Site Interaction T: 3313  
Geographic Location Identifier (Alias Facid): 2051  
Interaction (Aka Env Int) Type Code: UST  
Interaction (Aka Env Int) Description: Underground Storage Tank  
Interaction Status: A  
Federal Program Identifier: Not reported  
Interaction Start Date: 03/20/2000  
Interaction End Date: Not reported  
prgm\_facil: Not reported  
cur\_sys\_pr: TOXICS  
cur\_sys\_nm: ISIS

Facility/Site Interaction T: 3315  
Geographic Location Identifier (Alias Facid): 2051  
Interaction (Aka Env Int) Type Code: HWOTHER  
Interaction (Aka Env Int) Description: Haz Waste Management Activity  
Interaction Status: I  
Federal Program Identifier: WAD980986848  
Interaction Start Date: 12/31/2002  
Interaction End Date: 12/31/2005  
prgm\_facil: Not reported  
cur\_sys\_pr: HAZWASTE  
cur\_sys\_nm: TURBOWASTE

Facility/Site Interaction T: 3316  
Geographic Location Identifier (Alias Facid): 2051  
Interaction (Aka Env Int) Type Code: HWG  
Interaction (Aka Env Int) Description: Hazardous Waste Generator  
Interaction Status: A  
Federal Program Identifier: WAD980986848  
Interaction Start Date: 12/31/2005

Map ID  
Direction  
Distance  
Elevation

MAP FINDINGS

Site

Database(s)

EDR ID Number  
EPA ID Number

**KING COUNTY AIRPORT (Continued)**

**U003026216**

Interaction End Date: Not reported  
prgm\_facil: Not reported  
cur\_sys\_pr: HAZWASTE  
cur\_sys\_nm: TURBOWASTE

Facility/Site Interaction T: 81005  
Geographic Location Identifier (Alias Facid): 2051  
Interaction (Aka Env Int) Type Code: INDUSTGP  
Interaction (Aka Env Int) Description: Industrial SW GP  
Interaction Status: I  
Federal Program Identifier: SO3000073  
Interaction Start Date: 12/18/1992  
Interaction End Date: 06/15/1993  
prgm\_facil: MACHINISTS INC  
cur\_sys\_pr: WATQUAL  
cur\_sys\_nm: PARIS

Facility/Site Interaction T: 81006  
Geographic Location Identifier (Alias Facid): 2051  
Interaction (Aka Env Int) Type Code: INDUSTGP  
Interaction (Aka Env Int) Description: Industrial SW GP  
Interaction Status: A  
Federal Program Identifier: WAR000343  
Interaction Start Date: 01/29/1993  
Interaction End Date: Not reported  
prgm\_facil: KING COUNTY INT AIRPORT MAINT SHOP  
cur\_sys\_pr: WATQUAL  
cur\_sys\_nm: PARIS

Facility Id: 2051  
Latitude: 47.54447  
Longitude: -122.31865  
Ecology Interest Type Code: SCS  
Facility ID: 2051  
Facility Company: KING COUNTY INT AIRPORT MAINT SHOP  
Interaction: I  
Interaction 1: UST  
Interaction 2: Underground Storage Tank  
Ecology Program: TOXICS  
Program Data: ISIS  
Facility Alt.: Not reported  
Program ID: Not reported  
Date Interaction: 01/01/1960  
Date Interaction 3: 01/01/1960

Facility ID: 2051  
Facility Company: KING COUNTY INT AIRPORT MAINT SHOP  
Interaction: I  
Interaction 1: HWG  
Interaction 2: Hazardous Waste Generator  
Ecology Program: HAZWASTE  
Program Data: TURBOWASTE  
Facility Alt.: Not reported  
Program ID: WAD980986848  
Date Interaction: 09/05/1986  
Date Interaction 3: 09/05/1986

Map ID  
Direction  
Distance  
Elevation

MAP FINDINGS

Site

Database(s)

EDR ID Number  
EPA ID Number

**KING COUNTY AIRPORT (Continued)**

**U003026216**

Facility ID: 2051  
Facility Company: KING COUNTY INT AIRPORT MAINT SHOP  
Interaction: I  
Interaction 1: SCS  
Interaction 2: State Cleanup Site  
Ecology Program: TOXICS  
Program Data: ISIS  
Facility Alt.: KING COUNTY INT AIRPORT MAINT SHOP  
Program ID: Not reported  
Date Interaction: 03/01/1988  
Date Interaction 3: 03/01/1988

Facility ID: 2051  
Facility Company: KING COUNTY INT AIRPORT MAINT SHOP  
Interaction: I  
Interaction 1: LUST  
Interaction 2: LUST Facility  
Ecology Program: TOXICS  
Program Data: ISIS  
Facility Alt.: Not reported  
Program ID: 8341  
Date Interaction: 12/15/1992  
Date Interaction 3: 12/15/1992

Facility ID: 2051  
Facility Company: KING COUNTY INT AIRPORT MAINT SHOP  
Interaction: A  
Interaction 1: UST  
Interaction 2: Underground Storage Tank  
Ecology Program: TOXICS  
Program Data: ISIS  
Facility Alt.: Not reported  
Program ID: Not reported  
Date Interaction: 03/20/2000  
Date Interaction 3: 03/20/2000

Facility ID: 2051  
Facility Company: KING COUNTY INT AIRPORT MAINT SHOP  
Interaction: I  
Interaction 1: HWOTHER  
Interaction 2: Haz Waste Management Activity  
Ecology Program: HAZWASTE  
Program Data: TURBOWASTE  
Facility Alt.: Not reported  
Program ID: WAD980986848  
Date Interaction: 12/31/2002  
Date Interaction 3: 12/31/2002

Facility ID: 2051  
Facility Company: KING COUNTY INT AIRPORT MAINT SHOP  
Interaction: A  
Interaction 1: HWG  
Interaction 2: Hazardous Waste Generator  
Ecology Program: HAZWASTE  
Program Data: TURBOWASTE  
Facility Alt.: King Cnty Airport Maintenance  
Program ID: WAD980986848



Map ID  
Direction  
Distance  
Elevation

MAP FINDINGS

Site

Database(s)

EDR ID Number  
EPA ID Number

**KING COUNTY AIRPORT (Continued)**

**U003026216**

Date Interaction:	12/31/2005
Date Interaction 3:	12/31/2005
Facility/Site Interaction T:	3309
Geographic Location Identifier (Alias Facid):	2051
Interaction (Aka Env Int) Type Code:	UST
Interaction (Aka Env Int) Description:	Underground Storage Tank
Interaction Status:	I
Federal Program Identifier:	Not reported
Interaction Start Date:	01/01/1960
Interaction End Date:	05/03/2000
prgm_facil:	Not reported
cur_sys_pr:	TOXICS
cur_sys_nm:	ISIS
Facility/Site Interaction T:	3310
Geographic Location Identifier (Alias Facid):	2051
Interaction (Aka Env Int) Type Code:	HWG
Interaction (Aka Env Int) Description:	Hazardous Waste Generator
Interaction Status:	I
Federal Program Identifier:	WAD980986848
Interaction Start Date:	09/05/1986
Interaction End Date:	12/31/2002
prgm_facil:	Not reported
cur_sys_pr:	HAZWASTE
cur_sys_nm:	TURBOWASTE
Facility/Site Interaction T:	3311
Geographic Location Identifier (Alias Facid):	2051
Interaction (Aka Env Int) Type Code:	SCS
Interaction (Aka Env Int) Description:	State Cleanup Site
Interaction Status:	I
Federal Program Identifier:	Not reported
Interaction Start Date:	03/01/1988
Interaction End Date:	12/20/1989
prgm_facil:	KING COUNTY INT AIRPORT MAINT SHOP
cur_sys_pr:	TOXICS
cur_sys_nm:	ISIS
Facility/Site Interaction T:	3312
Geographic Location Identifier (Alias Facid):	2051
Interaction (Aka Env Int) Type Code:	LUST
Interaction (Aka Env Int) Description:	LUST Facility
Interaction Status:	I
Federal Program Identifier:	8341
Interaction Start Date:	12/15/1992
Interaction End Date:	09/01/1998
prgm_facil:	Not reported
cur_sys_pr:	TOXICS
cur_sys_nm:	ISIS
Facility/Site Interaction T:	3313
Geographic Location Identifier (Alias Facid):	2051
Interaction (Aka Env Int) Type Code:	UST
Interaction (Aka Env Int) Description:	Underground Storage Tank
Interaction Status:	A
Federal Program Identifier:	Not reported

Map ID  
Direction  
Distance  
Elevation

MAP FINDINGS

Site

Database(s)

EDR ID Number  
EPA ID Number

**KING COUNTY AIRPORT (Continued)**

**U003026216**

Interaction Start Date:	03/20/2000
Interaction End Date:	Not reported
prgm_facil:	Not reported
cur_sys_pr:	TOXICS
cur_sys_nm:	ISIS
Facility/Site Interaction T:	3315
Geographic Location Identifier (Alias Facid):	2051
Interaction (Aka Env Int) Type Code:	HWOTHER
Interaction (Aka Env Int) Description:	Haz Waste Management Activity
Interaction Status:	I
Federal Program Identifier:	WAD980986848
Interaction Start Date:	12/31/2002
Interaction End Date:	12/31/2005
prgm_facil:	Not reported
cur_sys_pr:	HAZWASTE
cur_sys_nm:	TURBOWASTE
Facility/Site Interaction T:	3316
Geographic Location Identifier (Alias Facid):	2051
Interaction (Aka Env Int) Type Code:	HWG
Interaction (Aka Env Int) Description:	Hazardous Waste Generator
Interaction Status:	A
Federal Program Identifier:	WAD980986848
Interaction Start Date:	12/31/2005
Interaction End Date:	Not reported
prgm_facil:	Not reported
cur_sys_pr:	HAZWASTE
cur_sys_nm:	TURBOWASTE
Facility/Site Interaction T:	81005
Geographic Location Identifier (Alias Facid):	2051
Interaction (Aka Env Int) Type Code:	INDUSTGP
Interaction (Aka Env Int) Description:	Industrial SW GP
Interaction Status:	I
Federal Program Identifier:	SO3000073
Interaction Start Date:	12/18/1992
Interaction End Date:	06/15/1993
prgm_facil:	MACHINISTS INC
cur_sys_pr:	WATQUAL
cur_sys_nm:	PARIS
Facility/Site Interaction T:	81006
Geographic Location Identifier (Alias Facid):	2051
Interaction (Aka Env Int) Type Code:	INDUSTGP
Interaction (Aka Env Int) Description:	Industrial SW GP
Interaction Status:	A
Federal Program Identifier:	WAR000343
Interaction Start Date:	01/29/1993
Interaction End Date:	Not reported
prgm_facil:	KING COUNTY INT AIRPORT MAINT SHOP
cur_sys_pr:	WATQUAL
cur_sys_nm:	PARIS
Facility Id:	2051
Latitude:	47.54447

Map ID  
Direction  
Distance  
Elevation

MAP FINDINGS

Site

Database(s)

EDR ID Number  
EPA ID Number

**KING COUNTY AIRPORT (Continued)**

**U003026216**

Longitude: -122.31865  
Ecology Interest Type Code: HWOTHER  
Facility ID: 2051  
Facility Company: KING COUNTY INT AIRPORT MAINT SHOP  
Interaction: I  
Interaction 1: UST  
Interaction 2: Underground Storage Tank  
Ecology Program: TOXICS  
Program Data: ISIS  
Facility Alt.: Not reported  
Program ID: Not reported  
Date Interaction: 01/01/1960  
Date Interaction 3: 01/01/1960

Facility ID: 2051  
Facility Company: KING COUNTY INT AIRPORT MAINT SHOP  
Interaction: I  
Interaction 1: HWG  
Interaction 2: Hazardous Waste Generator  
Ecology Program: HAZWASTE  
Program Data: TURBOWASTE  
Facility Alt.: Not reported  
Program ID: WAD980986848  
Date Interaction: 09/05/1986  
Date Interaction 3: 09/05/1986

Facility ID: 2051  
Facility Company: KING COUNTY INT AIRPORT MAINT SHOP  
Interaction: I  
Interaction 1: SCS  
Interaction 2: State Cleanup Site  
Ecology Program: TOXICS  
Program Data: ISIS  
Facility Alt.: KING COUNTY INT AIRPORT MAINT SHOP  
Program ID: Not reported  
Date Interaction: 03/01/1988  
Date Interaction 3: 03/01/1988

Facility ID: 2051  
Facility Company: KING COUNTY INT AIRPORT MAINT SHOP  
Interaction: I  
Interaction 1: LUST  
Interaction 2: LUST Facility  
Ecology Program: TOXICS  
Program Data: ISIS  
Facility Alt.: Not reported  
Program ID: 8341  
Date Interaction: 12/15/1992  
Date Interaction 3: 12/15/1992

Facility ID: 2051  
Facility Company: KING COUNTY INT AIRPORT MAINT SHOP  
Interaction: A  
Interaction 1: UST  
Interaction 2: Underground Storage Tank  
Ecology Program: TOXICS  
Program Data: ISIS

Map ID  
Direction  
Distance  
Elevation

MAP FINDINGS

Site

Database(s)

EDR ID Number  
EPA ID Number

**KING COUNTY AIRPORT (Continued)**

**U003026216**

Facility Alt.:	Not reported
Program ID:	Not reported
Date Interaction:	03/20/2000
Date Interaction 3:	03/20/2000
Facility ID:	2051
Facility Company:	KING COUNTY INT AIRPORT MAINT SHOP
Interaction:	I
Interaction 1:	HWOTHER
Interaction 2:	Haz Waste Management Activity
Ecology Program:	HAZWASTE
Program Data:	TURBOWASTE
Facility Alt.:	Not reported
Program ID:	WAD980986848
Date Interaction:	12/31/2002
Date Interaction 3:	12/31/2002
Facility ID:	2051
Facility Company:	KING COUNTY INT AIRPORT MAINT SHOP
Interaction:	A
Interaction 1:	HWG
Interaction 2:	Hazardous Waste Generator
Ecology Program:	HAZWASTE
Program Data:	TURBOWASTE
Facility Alt.:	King Cnty Airport Maintenance
Program ID:	WAD980986848
Date Interaction:	12/31/2005
Date Interaction 3:	12/31/2005
Facility/Site Interaction T:	3309
Geographic Location Identifier (Alias Facid):	2051
Interaction (Aka Env Int) Type Code:	UST
Interaction (Aka Env Int) Description:	Underground Storage Tank
Interaction Status:	I
Federal Program Identifier:	Not reported
Interaction Start Date:	01/01/1960
Interaction End Date:	05/03/2000
prgm_facil:	Not reported
cur_sys_pr:	TOXICS
cur_sys_nm:	ISIS
Facility/Site Interaction T:	3310
Geographic Location Identifier (Alias Facid):	2051
Interaction (Aka Env Int) Type Code:	HWG
Interaction (Aka Env Int) Description:	Hazardous Waste Generator
Interaction Status:	I
Federal Program Identifier:	WAD980986848
Interaction Start Date:	09/05/1986
Interaction End Date:	12/31/2002
prgm_facil:	Not reported
cur_sys_pr:	HAZWASTE
cur_sys_nm:	TURBOWASTE
Facility/Site Interaction T:	3311
Geographic Location Identifier (Alias Facid):	2051
Interaction (Aka Env Int) Type Code:	SCS
Interaction (Aka Env Int) Description:	State Cleanup Site

Map ID  
Direction  
Distance  
Elevation

MAP FINDINGS

Site

Database(s)

EDR ID Number  
EPA ID Number

**KING COUNTY AIRPORT (Continued)**

**U003026216**

Interaction Status: I  
Federal Program Identifier: Not reported  
Interaction Start Date: 03/01/1988  
Interaction End Date: 12/20/1989  
prgm\_facil: KING COUNTY INT AIRPORT MAINT SHOP  
cur\_sys\_pr: TOXICS  
cur\_sys\_nm: ISIS

Facility/Site Interaction T: 3312  
Geographic Location Identifier (Alias Facid): 2051  
Interaction (Aka Env Int) Type Code: LUST  
Interaction (Aka Env Int) Description: LUST Facility  
Interaction Status: I  
Federal Program Identifier: 8341  
Interaction Start Date: 12/15/1992  
Interaction End Date: 09/01/1998  
prgm\_facil: Not reported  
cur\_sys\_pr: TOXICS  
cur\_sys\_nm: ISIS

Facility/Site Interaction T: 3313  
Geographic Location Identifier (Alias Facid): 2051  
Interaction (Aka Env Int) Type Code: UST  
Interaction (Aka Env Int) Description: Underground Storage Tank  
Interaction Status: A  
Federal Program Identifier: Not reported  
Interaction Start Date: 03/20/2000  
Interaction End Date: Not reported  
prgm\_facil: Not reported  
cur\_sys\_pr: TOXICS  
cur\_sys\_nm: ISIS

Facility/Site Interaction T: 3315  
Geographic Location Identifier (Alias Facid): 2051  
Interaction (Aka Env Int) Type Code: HWOTHER  
Interaction (Aka Env Int) Description: Haz Waste Management Activity  
Interaction Status: I  
Federal Program Identifier: WAD980986848  
Interaction Start Date: 12/31/2002  
Interaction End Date: 12/31/2005  
prgm\_facil: Not reported  
cur\_sys\_pr: HAZWASTE  
cur\_sys\_nm: TURBOWASTE

Facility/Site Interaction T: 3316  
Geographic Location Identifier (Alias Facid): 2051  
Interaction (Aka Env Int) Type Code: HWG  
Interaction (Aka Env Int) Description: Hazardous Waste Generator  
Interaction Status: A  
Federal Program Identifier: WAD980986848  
Interaction Start Date: 12/31/2005  
Interaction End Date: Not reported  
prgm\_facil: Not reported  
cur\_sys\_pr: HAZWASTE  
cur\_sys\_nm: TURBOWASTE

Facility/Site Interaction T: 81005

Map ID  
Direction  
Distance  
Elevation

MAP FINDINGS

Site

Database(s)

EDR ID Number  
EPA ID Number

**KING COUNTY AIRPORT (Continued)**

**U003026216**

Geographic Location Identifier (Alias Facid): 2051  
Interaction (Aka Env Int) Type Code: INDUSTGP  
Interaction (Aka Env Int) Description: Industrial SW GP  
Interaction Status: I  
Federal Program Identifier: SO3000073  
Interaction Start Date: 12/18/1992  
Interaction End Date: 06/15/1993  
prgm\_facil: MACHINISTS INC  
cur\_sys\_pr: WATQUAL  
cur\_sys\_nm: PARIS

Facility/Site Interaction T: 81006  
Geographic Location Identifier (Alias Facid): 2051  
Interaction (Aka Env Int) Type Code: INDUSTGP  
Interaction (Aka Env Int) Description: Industrial SW GP  
Interaction Status: A  
Federal Program Identifier: WAR000343  
Interaction Start Date: 01/29/1993  
Interaction End Date: Not reported  
prgm\_facil: KING COUNTY INT AIRPORT MAINT SHOP  
cur\_sys\_pr: WATQUAL  
cur\_sys\_nm: PARIS

Facility Id: 2051  
Latitude: 47.54447  
Longitude: -122.31865  
Ecology Interest Type Code: UST  
Facility ID: 2051  
Facility Company: KING COUNTY INT AIRPORT MAINT SHOP  
Interaction: I  
Interaction 1: UST  
Interaction 2: Underground Storage Tank  
Ecology Program: TOXICS  
Program Data: ISIS  
Facility Alt.: Not reported  
Program ID: Not reported  
Date Interaction: 01/01/1960  
Date Interaction 3: 01/01/1960

Facility ID: 2051  
Facility Company: KING COUNTY INT AIRPORT MAINT SHOP  
Interaction: I  
Interaction 1: HWG  
Interaction 2: Hazardous Waste Generator  
Ecology Program: HAZWASTE  
Program Data: TURBOWASTE  
Facility Alt.: Not reported  
Program ID: WAD980986848  
Date Interaction: 09/05/1986  
Date Interaction 3: 09/05/1986

Facility ID: 2051  
Facility Company: KING COUNTY INT AIRPORT MAINT SHOP  
Interaction: I  
Interaction 1: SCS  
Interaction 2: State Cleanup Site

Map ID  
Direction  
Distance  
Elevation

MAP FINDINGS

Site

Database(s)

EDR ID Number  
EPA ID Number

**KING COUNTY AIRPORT (Continued)**

**U003026216**

Ecology Program:	TOXICS
Program Data:	ISIS
Facility Alt.:	KING COUNTY INT AIRPORT MAINT SHOP
Program ID:	Not reported
Date Interaction:	03/01/1988
Date Interaction 3:	03/01/1988
Facility ID:	2051
Facility Company:	KING COUNTY INT AIRPORT MAINT SHOP
Interaction:	I
Interaction 1:	LUST
Interaction 2:	LUST Facility
Ecology Program:	TOXICS
Program Data:	ISIS
Facility Alt.:	Not reported
Program ID:	8341
Date Interaction:	12/15/1992
Date Interaction 3:	12/15/1992
Facility ID:	2051
Facility Company:	KING COUNTY INT AIRPORT MAINT SHOP
Interaction:	A
Interaction 1:	UST
Interaction 2:	Underground Storage Tank
Ecology Program:	TOXICS
Program Data:	ISIS
Facility Alt.:	Not reported
Program ID:	Not reported
Date Interaction:	03/20/2000
Date Interaction 3:	03/20/2000
Facility ID:	2051
Facility Company:	KING COUNTY INT AIRPORT MAINT SHOP
Interaction:	I
Interaction 1:	HWOTHER
Interaction 2:	Haz Waste Management Activity
Ecology Program:	HAZWASTE
Program Data:	TURBOWASTE
Facility Alt.:	Not reported
Program ID:	WAD980986848
Date Interaction:	12/31/2002
Date Interaction 3:	12/31/2002
Facility ID:	2051
Facility Company:	KING COUNTY INT AIRPORT MAINT SHOP
Interaction:	A
Interaction 1:	HWG
Interaction 2:	Hazardous Waste Generator
Ecology Program:	HAZWASTE
Program Data:	TURBOWASTE
Facility Alt.:	King Cnty Airport Maintenance
Program ID:	WAD980986848
Date Interaction:	12/31/2005
Date Interaction 3:	12/31/2005
Facility/Site Interaction T:	3309
Geographic Location Identifier (Alias Facid):	2051

Map ID  
Direction  
Distance  
Elevation

MAP FINDINGS

Site

Database(s)

EDR ID Number  
EPA ID Number

**KING COUNTY AIRPORT (Continued)**

**U003026216**

Interaction (Aka Env Int) Type Code: UST  
Interaction (Aka Env Int) Description: Underground Storage Tank  
Interaction Status: I  
Federal Program Identifier: Not reported  
Interaction Start Date: 01/01/1960  
Interaction End Date: 05/03/2000  
prgm\_facil: Not reported  
cur\_sys\_pr: TOXICS  
cur\_sys\_nm: ISIS

Facility/Site Interaction T: 3310  
Geographic Location Identifier (Alias Facid): 2051  
Interaction (Aka Env Int) Type Code: HWG  
Interaction (Aka Env Int) Description: Hazardous Waste Generator  
Interaction Status: I  
Federal Program Identifier: WAD980986848  
Interaction Start Date: 09/05/1986  
Interaction End Date: 12/31/2002  
prgm\_facil: Not reported  
cur\_sys\_pr: HAZWASTE  
cur\_sys\_nm: TURBOWASTE

Facility/Site Interaction T: 3311  
Geographic Location Identifier (Alias Facid): 2051  
Interaction (Aka Env Int) Type Code: SCS  
Interaction (Aka Env Int) Description: State Cleanup Site  
Interaction Status: I  
Federal Program Identifier: Not reported  
Interaction Start Date: 03/01/1988  
Interaction End Date: 12/20/1989  
prgm\_facil: KING COUNTY INT AIRPORT MAINT SHOP  
cur\_sys\_pr: TOXICS  
cur\_sys\_nm: ISIS

Facility/Site Interaction T: 3312  
Geographic Location Identifier (Alias Facid): 2051  
Interaction (Aka Env Int) Type Code: LUST  
Interaction (Aka Env Int) Description: LUST Facility  
Interaction Status: I  
Federal Program Identifier: 8341  
Interaction Start Date: 12/15/1992  
Interaction End Date: 09/01/1998  
prgm\_facil: Not reported  
cur\_sys\_pr: TOXICS  
cur\_sys\_nm: ISIS

Facility/Site Interaction T: 3313  
Geographic Location Identifier (Alias Facid): 2051  
Interaction (Aka Env Int) Type Code: UST  
Interaction (Aka Env Int) Description: Underground Storage Tank  
Interaction Status: A  
Federal Program Identifier: Not reported  
Interaction Start Date: 03/20/2000  
Interaction End Date: Not reported  
prgm\_facil: Not reported  
cur\_sys\_pr: TOXICS  
cur\_sys\_nm: ISIS



Map ID  
Direction  
Distance  
Elevation

MAP FINDINGS

Site

Database(s)

EDR ID Number  
EPA ID Number

**KING COUNTY AIRPORT (Continued)**

**U003026216**

Facility/Site Interaction T:	3315
Geographic Location Identifier (Alias Facid):	2051
Interaction (Aka Env Int) Type Code:	HWOTHER
Interaction (Aka Env Int) Description:	Haz Waste Management Activity
Interaction Status:	I
Federal Program Identifier:	WAD980986848
Interaction Start Date:	12/31/2002
Interaction End Date:	12/31/2005
prgm_facil:	Not reported
cur_sys_pr:	HAZWASTE
cur_sys_nm:	TURBOWASTE
Facility/Site Interaction T:	3316
Geographic Location Identifier (Alias Facid):	2051
Interaction (Aka Env Int) Type Code:	HWG
Interaction (Aka Env Int) Description:	Hazardous Waste Generator
Interaction Status:	A
Federal Program Identifier:	WAD980986848
Interaction Start Date:	12/31/2005
Interaction End Date:	Not reported
prgm_facil:	Not reported
cur_sys_pr:	HAZWASTE
cur_sys_nm:	TURBOWASTE
Facility/Site Interaction T:	81005
Geographic Location Identifier (Alias Facid):	2051
Interaction (Aka Env Int) Type Code:	INDUSTGP
Interaction (Aka Env Int) Description:	Industrial SW GP
Interaction Status:	I
Federal Program Identifier:	SO3000073
Interaction Start Date:	12/18/1992
Interaction End Date:	06/15/1993
prgm_facil:	MACHINISTS INC
cur_sys_pr:	WATQUAL
cur_sys_nm:	PARIS
Facility/Site Interaction T:	81006
Geographic Location Identifier (Alias Facid):	2051
Interaction (Aka Env Int) Type Code:	INDUSTGP
Interaction (Aka Env Int) Description:	Industrial SW GP
Interaction Status:	A
Federal Program Identifier:	WAR000343
Interaction Start Date:	01/29/1993
Interaction End Date:	Not reported
prgm_facil:	KING COUNTY INT AIRPORT MAINT SHOP
cur_sys_pr:	WATQUAL
cur_sys_nm:	PARIS

**LUST:**

Facility ID:	2051
Facility Status:	Cleanup Started
Cleanup Site ID:	5053
Cleanup Unit Type:	Upland
Process Type:	Independent Action
Alternate Name:	KING COUNTY AIRPORT MAINTENANCE
Release Status Date:	06/01/1995

Map ID  
Direction  
Distance  
Elevation

MAP FINDINGS

Site

Database(s)

EDR ID Number  
EPA ID Number

**KING COUNTY AIRPORT (Continued)**

**U003026216**

Site Response Unit Code: Northwest  
Lat/Long: 47.54447 / -122.31865

Facility ID: 2051  
Facility Status: RCU  
Cleanup Site ID: 5053  
Cleanup Unit Type: Upland  
Process Type: Independent Action  
Alternate Name: KING COUNTY AIRPORT MAINTENANCE  
Release Status Date: 09/01/1998  
Site Response Unit Code: Northwest  
Lat/Long: 47.54447 / -122.31865

Facility ID: 2051  
Facility Status: Cleanup Started  
Cleanup Site ID: 5053  
Cleanup Unit Type: Upland  
Process Type: Independent Action  
Alternate Name: KING COUNTY AIRPORT MAINTENANCE  
Release Status Date: 07/01/2011  
Site Response Unit Code: Northwest  
Lat/Long: 47.54447 / -122.31865

**UST:**

Facility ID: 2051  
Site Id: 8341  
UBI: 5780373940010043  
Phone Number: 2063447380  
Decimal Latitude: 47.544469999999997  
Decimal Longitude: -122.31865000000001

Tank Name: 1  
Tag Number: Not reported  
Tank Status: Removed  
Tank Status Date: 08/06/1996  
Tank Install Date: 00/01/1972  
Tank Closure Date: Not reported  
Capacity Range: 111 TO 1,100 Gallons  
Tank Permit Expiration Date: 02/12/1994  
Tank Upgrade Date: Not reported  
Tank Spill Prevention: None  
Tank Overfill Prevention: None  
Tank Material: Not reported  
Tank Construction: Single Wall Tank  
Tank Tightness Test: Not reported  
Tank Corrosion Protection: None  
Tank Manifold: Not reported  
Tank Release Detection: Not reported  
Tank SFC Type: Not reported  
Pipe Material: Not reported  
Pipe Construction: Single Wall Pipe  
Pipe Primary Release Detection: Safe Suction (No Leak Detection)  
Pipe Second Release Detection: Not reported  
Pipe Corrosion Protection: None  
Pipe Pumping System: Not reported  
Responsible Unit: NORTHWEST  
Dispenser/Pump SFC Type: Not reported

Map ID  
Direction  
Distance  
Elevation

MAP FINDINGS

Site

Database(s)

EDR ID Number  
EPA ID Number

**KING COUNTY AIRPORT (Continued)**

**U003026216**

Tank Name: 2  
Tag Number: Not reported  
Tank Status: Removed  
Tank Status Date: 08/06/1996  
Tank Install Date: 00/01/1972  
Tank Closure Date: Not reported  
Capacity Range: 111 TO 1,100 Gallons  
Tank Permit Expiration Date: 02/12/1994  
Tank Upgrade Date: Not reported  
Tank Spill Prevention: None  
Tank Overfill Prevention: None  
Tank Material: Not reported  
Tank Construction: Single Wall Tank  
Tank Tightness Test: Not reported  
Tank Corrosion Protection: None  
Tank Manifold: Not reported  
Tank Release Detection: Not reported  
Tank SFC Type: Not reported  
Pipe Material: Not reported  
Pipe Construction: Single Wall Pipe  
Pipe Primary Release Detection: Safe Suction (No Leak Detection)  
Pipe Second Release Detection: Not reported  
Pipe Corrosion Protection: None  
Pipe Pumping System: Not reported  
Responsible Unit: NORTHWEST  
Dispencer/Pump SFC Type: Not reported

Tank Name: 3  
Tag Number: Not reported  
Tank Status: Removed  
Tank Status Date: 08/06/1996  
Tank Install Date: 00/01/1972  
Tank Closure Date: Not reported  
Capacity Range: 111 TO 1,100 Gallons  
Tank Permit Expiration Date: 07/01/1994  
Tank Upgrade Date: Not reported  
Tank Spill Prevention: None  
Tank Overfill Prevention: None  
Tank Material: Not reported  
Tank Construction: Single Wall Tank  
Tank Tightness Test: Not reported  
Tank Corrosion Protection: None  
Tank Manifold: Not reported  
Tank Release Detection: Not reported  
Tank SFC Type: Not reported  
Pipe Material: Not reported  
Pipe Construction: Single Wall Pipe  
Pipe Primary Release Detection: Safe Suction (No Leak Detection)  
Pipe Second Release Detection: Not reported  
Pipe Corrosion Protection: None  
Pipe Pumping System: Not reported  
Responsible Unit: NORTHWEST  
Dispencer/Pump SFC Type: Not reported

Tank Name: 4

Map ID  
Direction  
Distance  
Elevation

MAP FINDINGS

Site

Database(s)

EDR ID Number  
EPA ID Number

**KING COUNTY AIRPORT (Continued)**

**U003026216**

Tag Number: Not reported  
Tank Status: Removed  
Tank Status Date: 08/06/1996  
Tank Install Date: 00/31/1964  
Tank Closure Date: Not reported  
Capacity Range: 111 TO 1,100 Gallons  
Tank Permit Expiration Date: Not reported  
Tank Upgrade Date: Not reported  
Tank Spill Prevention: Not reported  
Tank Overfill Prevention: Not reported  
Tank Material: Steel  
Tank Construction: Not reported  
Tank Tightness Test: Not reported  
Tank Corrosion Protection: Not reported  
Tank Manifold: Not reported  
Tank Release Detection: Not reported  
Tank SFC Type: Not reported  
Pipe Material: Not reported  
Pipe Construction: Above Ground Piping  
Pipe Primary Release Detection: Not reported  
Pipe Second Release Detection: Not reported  
Pipe Corrosion Protection: Not reported  
Pipe Pumping System: Not reported  
Responsible Unit: NORTHWEST  
Dispenser/Pump SFC Type: Not reported

Tank Name: 5  
Tag Number: Not reported  
Tank Status: Removed  
Tank Status Date: 08/06/1996  
Tank Install Date: 00/31/1964  
Tank Closure Date: Not reported  
Capacity Range: Not reported  
Tank Permit Expiration Date: Not reported  
Tank Upgrade Date: Not reported  
Tank Spill Prevention: Not reported  
Tank Overfill Prevention: Not reported  
Tank Material: Steel  
Tank Construction: Not reported  
Tank Tightness Test: Not reported  
Tank Corrosion Protection: Not reported  
Tank Manifold: Not reported  
Tank Release Detection: Not reported  
Tank SFC Type: Not reported  
Pipe Material: Not reported  
Pipe Construction: Above Ground Piping  
Pipe Primary Release Detection: Not reported  
Pipe Second Release Detection: Not reported  
Pipe Corrosion Protection: Not reported  
Pipe Pumping System: Not reported  
Responsible Unit: NORTHWEST  
Dispenser/Pump SFC Type: Not reported

Tank Name: 6  
Tag Number: Not reported

Map ID  
Direction  
Distance  
Elevation

MAP FINDINGS

Site

Database(s)

EDR ID Number  
EPA ID Number

**KING COUNTY AIRPORT (Continued)**

**U003026216**

Tank Status: Removed  
Tank Status Date: 08/06/1996  
Tank Install Date: 00/01/1972  
Tank Closure Date: Not reported  
Capacity Range: 111 TO 1,100 Gallons  
Tank Permit Expiration Date: 07/01/1994  
Tank Upgrade Date: Not reported  
Tank Spill Prevention: None  
Tank Overfill Prevention: None  
Tank Material: Not reported  
Tank Construction: Single Wall Tank  
Tank Tightness Test: Not reported  
Tank Corrosion Protection: None  
Tank Manifold: Not reported  
Tank Release Detection: Other  
Tank SFC Type: Not reported  
Pipe Material: Not reported  
Pipe Construction: Single Wall Pipe  
Pipe Primary Release Detection: Other  
Pipe Second Release Detection: Not reported  
Pipe Corrosion Protection: None  
Pipe Pumping System: Gravity Delivery Sys  
Responsible Unit: NORTHWEST  
Dispencer/Pump SFC Type: Not reported

**AO206**  
**West**  
**1/4-1/2**  
**0.391 mi.**  
**2066 ft.**

**NORTHWEST CENTER**  
**7272 W MARGINAL WAY SO**  
**SEATTLE, WA 98108**  
**Site 6 of 7 in cluster AO**

**WA SWRCY** **S111416045**  
**N/A**

**Relative:**  
**Higher**

SWRCY:  
Service: Northwest Center  
Phone: Not reported  
Extension: Not reported  
Website: <http://www.nwcenter.org/>  
Email: Not reported  
Material Category: electronics  
Material Accepted: Computers

**Actual:**  
**17 ft.**

Service: Northwest Center  
Phone: Not reported  
Extension: Not reported  
Website: <http://www.nwcenter.org/>  
Email: Not reported  
Material Category: electronics  
Material Accepted: E-readers

Service: Northwest Center  
Phone: Not reported  
Extension: Not reported  
Website: <http://www.nwcenter.org/>  
Email: Not reported  
Material Category: electronics  
Material Accepted: Monitors

Service: Northwest Center  
Phone: Not reported

Map ID  
Direction  
Distance  
Elevation

MAP FINDINGS

Site

Database(s)

EDR ID Number  
EPA ID Number

**NORTHWEST CENTER (Continued)**

**S111416045**

Extension: Not reported  
Website: <http://www.nwcenter.org/>  
Email: Not reported  
Material Category: electronics  
Material Accepted: Televisions

Service: Northwest Center  
Phone: Not reported  
Extension: Not reported  
Website: <http://www.nwcenter.org/>  
Email: Not reported  
Material Category: electronics  
Material Accepted: Computers

Service: Northwest Center  
Phone: Not reported  
Extension: Not reported  
Website: <http://www.nwcenter.org/>  
Email: Not reported  
Material Category: electronics  
Material Accepted: E-readers

Service: Northwest Center  
Phone: Not reported  
Extension: Not reported  
Website: <http://www.nwcenter.org/>  
Email: Not reported  
Material Category: electronics  
Material Accepted: Monitors

Service: Northwest Center  
Phone: Not reported  
Extension: Not reported  
Website: <http://www.nwcenter.org/>  
Email: Not reported  
Material Category: electronics  
Material Accepted: Computers

Service: Northwest Center  
Phone: Not reported  
Extension: Not reported  
Website: <http://www.nwcenter.org/>  
Email: Not reported  
Material Category: electronics  
Material Accepted: E-readers

Service: Northwest Center  
Phone: Not reported  
Extension: Not reported  
Website: <http://www.nwcenter.org/>  
Email: Not reported  
Material Category: electronics  
Material Accepted: Monitors

Service: Northwest Center  
Phone: Not reported  
Extension: Not reported

Map ID  
 Direction  
 Distance  
 Elevation

MAP FINDINGS

Site

Database(s)

EDR ID Number  
 EPA ID Number

**NORTHWEST CENTER (Continued)**

**S111416045**

Website: <http://www.nwcenter.org/>  
 Email: Not reported  
 Material Category: electronics  
 Material Accepted: Televisions

Service: Northwest Center  
 Phone: Not reported  
 Extension: Not reported  
 Website: <http://www.nwcenter.org/>  
 Email: Not reported  
 Material Category: electronics  
 Material Accepted: Televisions

**AO207**  
**West**  
**1/4-1/2**  
**0.391 mi.**  
**2066 ft.**

**AMERICAN DATA GUARD**  
**7272 W. MARGINAL WAY**  
**SEATTLE, WA 98108**

**WA SWRCY** **S111415533**  
**N/A**

**Site 7 of 7 in cluster AO**

**Relative:**  
**Higher**

**SWRCY:**  
 Service: American Data Guard  
 Phone: 206-285-5955  
 Extension: Not reported  
 Website: <http://www.adgshred.com/>  
 Email: [Info@adgshred.com](mailto:Info@adgshred.com)  
 Material Category: paper  
 Material Accepted: Shreds paper

**Actual:**  
**17 ft.**

Service: American Data Guard  
 Phone: 206-285-5955  
 Extension: Not reported  
 Website: <http://www.adgshred.com/>  
 Email: [Info@adgshred.com](mailto:Info@adgshred.com)  
 Material Category: paper  
 Material Accepted: Shreds paper

**AT208**  
**NNE**  
**1/4-1/2**  
**0.391 mi.**  
**2066 ft.**

**DISTRICT HEADQUARTERS SITE**  
**6431 CORSON AVE S**  
**SEATTLE, WA 98108**

**WA LUST** **U001127128**  
**WA UST** **N/A**

**Site 1 of 3 in cluster AT**

**Relative:**  
**Higher**

**LUST:**  
 Facility ID: 82347852  
 Facility Status: Cleanup Started  
 Cleanup Site ID: 10644  
 Cleanup Unit Type: Upland  
 Process Type: Independent Action  
 Alternate Name: WDOT CORSON  
 Release Status Date: 04/15/1991  
 Site Response Unit Code: Northwest  
 Lat/Long: 47.5455004 / -122.32345

**Actual:**  
**17 ft.**

**UST:**  
 Facility ID: 82347852  
 Site Id: 12241

Map ID  
Direction  
Distance  
Elevation

MAP FINDINGS

Site

Database(s)

EDR ID Number  
EPA ID Number

**DISTRICT HEADQUARTERS SITE (Continued)**

**U001127128**

UBI: 6010721100010050  
Phone Number: 3607057896  
Decimal Latitude: 47.545500403338401  
Decimal Longitude: -122.323450068718

Tank Name: 66A02001  
Tag Number: A0364  
Tank Status: Removed  
Tank Status Date: 08/06/1996  
Tank Install Date: 00/31/1964  
Tank Closure Date: Not reported  
Capacity Range: Not reported  
Tank Permit Expiration Date: Not reported  
Tank Upgrade Date: Not reported  
Tank Spill Prevention: Not reported  
Tank Overfill Prevention: Not reported  
Tank Material: Steel  
Tank Construction: Not reported  
Tank Tightness Test: Not reported  
Tank Corrosion Protection: Not reported  
Tank Manifold: Not reported  
Tank Release Detection: Not reported  
Tank SFC Type: Not reported  
Pipe Material: Steel  
Pipe Construction: Not reported  
Pipe Primary Release Detection: Not reported  
Pipe Second Release Detection: Not reported  
Pipe Corrosion Protection: Not reported  
Pipe Pumping System: Not reported  
Responsible Unit: NORTHWEST  
Dispenser/Pump SFC Type: Not reported

Tank Name: 66A02002  
Tag Number: A0364  
Tank Status: Removed  
Tank Status Date: 08/06/1996  
Tank Install Date: 00/31/1964  
Tank Closure Date: Not reported  
Capacity Range: Not reported  
Tank Permit Expiration Date: Not reported  
Tank Upgrade Date: Not reported  
Tank Spill Prevention: Not reported  
Tank Overfill Prevention: Not reported  
Tank Material: Steel  
Tank Construction: Not reported  
Tank Tightness Test: Not reported  
Tank Corrosion Protection: Not reported  
Tank Manifold: Not reported  
Tank Release Detection: Not reported  
Tank SFC Type: Not reported  
Pipe Material: Steel  
Pipe Construction: Not reported  
Pipe Primary Release Detection: Not reported  
Pipe Second Release Detection: Not reported  
Pipe Corrosion Protection: Not reported  
Pipe Pumping System: Not reported



Map ID  
Direction  
Distance  
Elevation

MAP FINDINGS

Site

Database(s)

EDR ID Number  
EPA ID Number

**DISTRICT HEADQUARTERS SITE (Continued)**

**U001127128**

Responsible Unit: NORTHWEST  
Dispenser/Pump SFC Type: Not reported

Tank Name: 66A02003  
Tag Number: A0364  
Tank Status: Removed  
Tank Status Date: 08/06/1996  
Tank Install Date: 00/31/1964  
Tank Closure Date: Not reported  
Capacity Range: Not reported  
Tank Permit Expiration Date: Not reported  
Tank Upgrade Date: Not reported  
Tank Spill Prevention: Not reported  
Tank Overfill Prevention: Not reported  
Tank Material: Steel  
Tank Construction: Not reported  
Tank Tightness Test: Not reported  
Tank Corrosion Protection: Not reported  
Tank Manifold: Not reported  
Tank Release Detection: Not reported  
Tank SFC Type: Not reported  
Pipe Material: Steel  
Pipe Construction: Not reported  
Pipe Primary Release Detection: Not reported  
Pipe Second Release Detection: Not reported  
Pipe Corrosion Protection: Not reported  
Pipe Pumping System: Not reported  
Responsible Unit: NORTHWEST  
Dispenser/Pump SFC Type: Not reported

Tank Name: 66A04008  
Tag Number: A0364  
Tank Status: Removed  
Tank Status Date: 08/06/1996  
Tank Install Date: 00/31/1964  
Tank Closure Date: Not reported  
Capacity Range: Not reported  
Tank Permit Expiration Date: Not reported  
Tank Upgrade Date: Not reported  
Tank Spill Prevention: Not reported  
Tank Overfill Prevention: Not reported  
Tank Material: Not reported  
Tank Construction: Not reported  
Tank Tightness Test: Not reported  
Tank Corrosion Protection: Not reported  
Tank Manifold: Not reported  
Tank Release Detection: Not reported  
Tank SFC Type: Not reported  
Pipe Material: Not reported  
Pipe Construction: Not reported  
Pipe Primary Release Detection: Not reported  
Pipe Second Release Detection: Not reported  
Pipe Corrosion Protection: Not reported  
Pipe Pumping System: Not reported  
Responsible Unit: NORTHWEST

Map ID  
Direction  
Distance  
Elevation

MAP FINDINGS

Site

Database(s)

EDR ID Number  
EPA ID Number

**DISTRICT HEADQUARTERS SITE (Continued)**

**U001127128**

Dispencer/Pump SFC Type: Not reported

Tank Name: 66A13919  
Tag Number: A0364  
Tank Status: Operational  
Tank Status Date: 08/06/1996  
Tank Install Date: 00/30/1991  
Tank Closure Date: Not reported  
Capacity Range: 5,000 to 9,999 Gallons  
Tank Permit Expiration Date: 06/30/2013  
Tank Upgrade Date: 03/03/1998  
Tank Spill Prevention: Spill Bucket/Spill Box  
Tank Overfill Prevention: Automatic Shutoff (fill pipe)  
Tank Material: Fiberglass Reinforced Plastic  
Tank Construction: Double Wall Tank  
Tank Tightness Test: Annual  
Tank Corrosion Protection: Sacrificial Anode  
Tank Manifold: Not reported  
Tank Release Detection: Automatic Tank Gauging  
Tank SFC Type: Not reported  
Pipe Material: Fiberglass  
Pipe Construction: Double Wall Pipe  
Pipe Primary Release Detection: Automatic Line Leak Detector (ALLD)  
Pipe Second Release Detection: Not reported  
Pipe Corrosion Protection: Corrosion Resistant  
Pipe Pumping System: Gravity Delivery Sys  
Responsible Unit: NORTHWEST  
Dispencer/Pump SFC Type: Not reported

Tank Name: 66A13920  
Tag Number: A0364  
Tank Status: Operational  
Tank Status Date: 08/06/1996  
Tank Install Date: 00/30/1991  
Tank Closure Date: Not reported  
Capacity Range: 5,000 to 9,999 Gallons  
Tank Permit Expiration Date: 06/30/2013  
Tank Upgrade Date: 03/03/1998  
Tank Spill Prevention: Spill Bucket/Spill Box  
Tank Overfill Prevention: Automatic Shutoff (fill pipe)  
Tank Material: Fiberglass Reinforced Plastic  
Tank Construction: Double Wall Tank  
Tank Tightness Test: Not reported  
Tank Corrosion Protection: Sacrificial Anode  
Tank Manifold: Not reported  
Tank Release Detection: Automatic Tank Gauging  
Tank SFC Type: Not reported  
Pipe Material: Fiberglass  
Pipe Construction: Double Wall Pipe  
Pipe Primary Release Detection: Automatic Line Leak Detector (ALLD)  
Pipe Second Release Detection: Not reported  
Pipe Corrosion Protection: Corrosion Resistant  
Pipe Pumping System: Gravity Delivery Sys  
Responsible Unit: NORTHWEST  
Dispencer/Pump SFC Type: Not reported

Map ID  
Direction  
Distance  
Elevation

MAP FINDINGS

Site

Database(s)

EDR ID Number  
EPA ID Number

**DISTRICT HEADQUARTERS SITE (Continued)**

**U001127128**

Tank Name: 66A13921  
Tag Number: A0364  
Tank Status: Operational  
Tank Status Date: 08/06/1996  
Tank Install Date: 00/30/1991  
Tank Closure Date: Not reported  
Capacity Range: 5,000 to 9,999 Gallons  
Tank Permit Expiration Date: 06/30/2013  
Tank Upgrade Date: 03/03/1998  
Tank Spill Prevention: Spill Bucket/Spill Box  
Tank Overfill Prevention: Automatic Shutoff (fill pipe)  
Tank Material: Fiberglass Reinforced Plastic  
Tank Construction: Double Wall Tank  
Tank Tightness Test: Not reported  
Tank Corrosion Protection: Sacrificial Anode  
Tank Manifold: Not reported  
Tank Release Detection: Automatic Tank Gauging  
Tank SFC Type: Not reported  
Pipe Material: Fiberglass  
Pipe Construction: Double Wall Pipe  
Pipe Primary Release Detection: Automatic Line Leak Detector (ALLD)  
Pipe Second Release Detection: Not reported  
Pipe Corrosion Protection: Corrosion Resistant  
Pipe Pumping System: Gravity Delivery Sys  
Responsible Unit: NORTHWEST  
Dispencer/Pump SFC Type: Not reported

**AT209  
NNE  
1/4-1/2  
0.391 mi.  
2066 ft.**

**WA DOT CORSON  
6431 CORSON AVENUE SOUTH  
SEATTLE, WA**

**Site 2 of 3 in cluster AT**

**RCRA-SQG 1000390835  
FINDS WAD980981104  
WA ALLSITES  
WA MANIFEST  
WA SPILLS**

**Relative:  
Higher**

RCRA-SQG:

**Actual:  
17 ft.**

Date form received by agency: 01/04/2012  
Facility name: WA DOT CORSON  
Facility address: 6431 CORSON AVE S  
SEATTLE, WA 98108  
EPA ID: WAD980981104  
Mailing address: PO BOX 47358  
OLYMPIA, WA 98504  
Contact: CARLEN M VOLK  
Contact address: PO BOX 47358  
OLYMPIA, WA 98504  
Contact country: US  
Contact telephone: (360) 705-7861  
Contact email: VOLKC@WSDOT.WA.GOV  
EPA Region: 10  
Land type: State  
Classification: Small Small Quantity Generator  
Description: Handler: generates more than 100 and less than 1000 kg of hazardous waste during any calendar month and accumulates less than 6000 kg of hazardous waste at any time; or generates 100 kg or less of hazardous waste during any calendar month, and accumulates more than 1000 kg of hazardous waste at any time

Owner/Operator Summary:

Map ID  
Direction  
Distance  
Elevation

MAP FINDINGS

Site

Database(s)

EDR ID Number  
EPA ID Number

**WA DOT CORSON (Continued)**

**1000390835**

Owner/operator name: WA DOT NWR FACILITIES HAZMAT  
Owner/operator address: PO BOX 47358  
OLYMPIA, 98504  
Owner/operator country: US  
Owner/operator telephone: (360)705-7861  
Legal status: State  
Owner/Operator Type: Owner  
Owner/Op start date: 08/01/1996  
Owner/Op end date: Not reported

Owner/operator name: WSDOT MAINTENANCE AND OPERATIONS  
Owner/operator address: PO BOX 47358  
OLYMPIA, 98504  
Owner/operator country: US  
Owner/operator telephone: (360)705-7861  
Legal status: State  
Owner/Operator Type: Operator  
Owner/Op start date: 01/01/1900  
Owner/Op end date: Not reported

Owner/operator name: JIM S  
Owner/operator address: 6431 CORSON AVE S  
SEATTLE, WA 98108  
Owner/operator country: US  
Owner/operator telephone: (206)768-5705  
Legal status: Private  
Owner/Operator Type: Operator  
Owner/Op start date: 01/01/1900  
Owner/Op end date: Not reported

Owner/operator name: WA DOT NWR FACI W  
Owner/operator address: 6431 CORSON AVE S  
SEATTLE, WA 98108  
Owner/operator country: US  
Owner/operator telephone: (206)768-5866  
Legal status: Private  
Owner/Operator Type: Owner  
Owner/Op start date: 08/01/1996  
Owner/Op end date: Not reported

**Handler Activities Summary:**

U.S. importer of hazardous waste: No  
Mixed waste (haz. and radioactive): No  
Recycler of hazardous waste: No  
Transporter of hazardous waste: No  
Treater, storer or disposer of HW: No  
Underground injection activity: No  
On-site burner exemption: No  
Furnace exemption: No  
Used oil fuel burner: No  
Used oil processor: No  
User oil refiner: No  
Used oil fuel marketer to burner: No  
Used oil Specification marketer: No  
Used oil transfer facility: No  
Used oil transporter: No

Map ID  
Direction  
Distance  
Elevation

MAP FINDINGS

Site

Database(s)

EDR ID Number  
EPA ID Number

**WA DOT CORSON (Continued)**

**1000390835**

Historical Generators:

Date form received by agency: 01/03/2011  
Facility name: WA DOT CORSON  
Classification: Small Quantity Generator

Date form received by agency: 01/28/2010  
Facility name: WA DOT CORSON  
Classification: Small Quantity Generator

Date form received by agency: 12/31/2007  
Facility name: WA DOT CORSON  
Classification: Not a generator, verified

Date form received by agency: 12/31/2005  
Facility name: WA DOT CORSON  
Classification: Small Quantity Generator

Date form received by agency: 12/31/2003  
Facility name: WA DOT CORSON  
Classification: Large Quantity Generator

Date form received by agency: 03/04/2002  
Facility name: WA DOT CORSON  
Classification: Large Quantity Generator

Date form received by agency: 02/23/2000  
Facility name: WA DOT CORSON  
Classification: Large Quantity Generator

Date form received by agency: 03/01/1996  
Facility name: WA DOT CORSON  
Site name: WDOT - CORSON  
Classification: Large Quantity Generator

Date form received by agency: 03/31/1994  
Facility name: WA DOT CORSON  
Site name: WASH STATE DEPT OF TRANSPORTAT  
Classification: Large Quantity Generator

Date form received by agency: 09/01/1993  
Facility name: WA DOT CORSON  
Site name: WASH STATE DEPT OF TRANSPORTAT  
Classification: Large Quantity Generator

Date form received by agency: 12/31/1990  
Facility name: WA DOT CORSON  
Site name: WASH STATE DEPT. OF TRANSPORTA  
Classification: Large Quantity Generator

Hazardous Waste Summary:

Waste code: D001  
Waste name: IGNITABLE HAZARDOUS WASTES ARE THOSE WASTES WHICH HAVE A FLASHPOINT OF LESS THAN 140 DEGREES FAHRENHEIT AS DETERMINED BY A PENSKEY-MARTENS CLOSED CUP FLASH POINT TESTER. ANOTHER METHOD OF DETERMINING THE FLASH POINT OF A WASTE IS TO REVIEW THE MATERIAL SAFETY DATA SHEET, WHICH CAN BE OBTAINED FROM THE MANUFACTURER OR DISTRIBUTOR OF THE

Map ID  
Direction  
Distance  
Elevation

MAP FINDINGS

Site

Database(s)

EDR ID Number  
EPA ID Number

WA DOT CORSON (Continued)

1000390835

MATERIAL. LACQUER THINNER IS AN EXAMPLE OF A COMMONLY USED SOLVENT WHICH WOULD BE CONSIDERED AS IGNITABLE HAZARDOUS WASTE.

Waste code: D002

Waste name: A WASTE WHICH HAS A PH OF LESS THAN 2 OR GREATER THAN 12.5 IS CONSIDERED TO BE A CORROSIVE HAZARDOUS WASTE. SODIUM HYDROXIDE, A CAUSTIC SOLUTION WITH A HIGH PH, IS OFTEN USED BY INDUSTRIES TO CLEAN OR DEGREASE PARTS. HYDROCHLORIC ACID, A SOLUTION WITH A LOW PH, IS USED BY MANY INDUSTRIES TO CLEAN METAL PARTS PRIOR TO PAINTING. WHEN THESE CAUSTIC OR ACID SOLUTIONS BECOME CONTAMINATED AND MUST BE DISPOSED, THE WASTE WOULD BE A CORROSIVE HAZARDOUS WASTE.

Waste code: D018

Waste name: BENZENE

Waste code: F003

Waste name: THE FOLLOWING SPENT NON-HALOGENATED SOLVENTS: XYLENE, ACETONE, ETHYL ACETATE, ETHYL BENZENE, ETHYL ETHER, METHYL ISOBUTYL KETONE, N-BUTYL ALCOHOL, CYCLOHEXANONE, AND METHANOL; ALL SPENT SOLVENT MIXTURES/BLENDS CONTAINING, BEFORE USE, ONLY THE ABOVE SPENT NON-HALOGENATED SOLVENTS; AND ALL SPENT SOLVENT MIXTURES/BLENDS CONTAINING, BEFORE USE, ONE OR MORE OF THE ABOVE NON-HALOGENATED SOLVENTS, AND, A TOTAL OF TEN PERCENT OR MORE (BY VOLUME) OF ONE OR MORE OF THOSE SOLVENTS LISTED IN F001, F002, F004, AND F005, AND STILL BOTTOMS FROM THE RECOVERY OF THESE SPENT SOLVENTS AND SPENT SOLVENT MIXTURES.

Waste code: F005

Waste name: THE FOLLOWING SPENT NON-HALOGENATED SOLVENTS: TOLUENE, METHYL ETHYL KETONE, CARBON DISULFIDE, ISOBUTANOL, PYRIDINE, BENZENE, 2-ETHOXYETHANOL, AND 2-NITROPROPANE; ALL SPENT SOLVENT MIXTURES/BLENDS CONTAINING, BEFORE USE, A TOTAL OF TEN PERCENT OR MORE (BY VOLUME) OF ONE OR MORE OF THE ABOVE NON-HALOGENATED SOLVENTS OR THOSE SOLVENTS LISTED IN F001, F002, OR F004; AND STILL BOTTOMS FROM THE RECOVERY OF THESE SPENT SOLVENTS AND SPENT SOLVENT MIXTURES.

Waste code: WT02

Waste name: Washington State Dangerous Toxic Waste with a toxic constituents concentration greater than or equal to 0.001% and less than 1.0%, determined by biological testing methods or a book designation procedure.

Waste code: D001

Waste name: IGNITABLE HAZARDOUS WASTES ARE THOSE WASTES WHICH HAVE A FLASHPOINT OF LESS THAN 140 DEGREES FAHRENHEIT AS DETERMINED BY A PENSKEY-MARTENS CLOSED CUP FLASH POINT TESTER. ANOTHER METHOD OF DETERMINING THE FLASH POINT OF A WASTE IS TO REVIEW THE MATERIAL SAFETY DATA SHEET, WHICH CAN BE OBTAINED FROM THE MANUFACTURER OR DISTRIBUTOR OF THE MATERIAL. LACQUER THINNER IS AN EXAMPLE OF A COMMONLY USED SOLVENT WHICH WOULD BE CONSIDERED AS IGNITABLE HAZARDOUS WASTE.

Waste code: D002

Waste name: A WASTE WHICH HAS A PH OF LESS THAN 2 OR GREATER THAN 12.5 IS CONSIDERED TO BE A CORROSIVE HAZARDOUS WASTE. SODIUM HYDROXIDE, A CAUSTIC SOLUTION WITH A HIGH PH, IS OFTEN USED BY INDUSTRIES TO CLEAN OR DEGREASE PARTS. HYDROCHLORIC ACID, A SOLUTION WITH A LOW PH, IS USED BY MANY INDUSTRIES TO CLEAN METAL PARTS PRIOR TO PAINTING. WHEN

Map ID  
Direction  
Distance  
Elevation

MAP FINDINGS

Site

Database(s)

EDR ID Number  
EPA ID Number

WA DOT CORSON (Continued)

1000390835

THESE CAUSTIC OR ACID SOLUTIONS BECOME CONTAMINATED AND MUST BE DISPOSED, THE WASTE WOULD BE A CORROSIVE HAZARDOUS WASTE.

Waste code: D007  
Waste name: CHROMIUM

Waste code: D008  
Waste name: LEAD

Waste code: D035  
Waste name: METHYL ETHYL KETONE

Waste code: F003  
Waste name: THE FOLLOWING SPENT NON-HALOGENATED SOLVENTS: XYLENE, ACETONE, ETHYL ACETATE, ETHYL BENZENE, ETHYL ETHER, METHYL ISOBUTYL KETONE, N-BUTYL ALCOHOL, CYCLOHEXANONE, AND METHANOL; ALL SPENT SOLVENT MIXTURES/BLENDS CONTAINING, BEFORE USE, ONLY THE ABOVE SPENT NON-HALOGENATED SOLVENTS; AND ALL SPENT SOLVENT MIXTURES/BLENDS CONTAINING, BEFORE USE, ONE OR MORE OF THE ABOVE NON-HALOGENATED SOLVENTS, AND, A TOTAL OF TEN PERCENT OR MORE (BY VOLUME) OF ONE OR MORE OF THOSE SOLVENTS LISTED IN F001, F002, F004, AND F005, AND STILL BOTTOMS FROM THE RECOVERY OF THESE SPENT SOLVENTS AND SPENT SOLVENT MIXTURES.

Waste code: F005  
Waste name: THE FOLLOWING SPENT NON-HALOGENATED SOLVENTS: TOLUENE, METHYL ETHYL KETONE, CARBON DISULFIDE, ISOBUTANOL, PYRIDINE, BENZENE, 2-ETHOXYETHANOL, AND 2-NITROPROPANE; ALL SPENT SOLVENT MIXTURES/BLENDS CONTAINING, BEFORE USE, A TOTAL OF TEN PERCENT OR MORE (BY VOLUME) OF ONE OR MORE OF THE ABOVE NON-HALOGENATED SOLVENTS OR THOSE SOLVENTS LISTED IN F001, F002, OR F004; AND STILL BOTTOMS FROM THE RECOVERY OF THESE SPENT SOLVENTS AND SPENT SOLVENT MIXTURES.

Facility Has Received Notices of Violations:

Regulation violated: Not reported  
Area of violation: Generators - Pre-transport  
Date violation determined: 05/25/2011  
Date achieved compliance: 07/18/2011  
Violation lead agency: State  
Enforcement action: WRITTEN INFORMAL  
Enforcement action date: 06/07/2011  
Enf. disposition status: Not reported  
Enf. disp. status date: Not reported  
Enforcement lead agency: State  
Proposed penalty amount: Not reported  
Final penalty amount: Not reported  
Paid penalty amount: Not reported

Regulation violated: Not reported  
Area of violation: Used Oil - Generators  
Date violation determined: 05/25/2011  
Date achieved compliance: 07/18/2011  
Violation lead agency: State  
Enforcement action: WRITTEN INFORMAL  
Enforcement action date: 06/07/2011  
Enf. disposition status: Not reported  
Enf. disp. status date: Not reported

Map ID  
Direction  
Distance  
Elevation

MAP FINDINGS

Site

Database(s)

EDR ID Number  
EPA ID Number

**WA DOT CORSON (Continued)**

**1000390835**

Enforcement lead agency: State  
Proposed penalty amount: Not reported  
Final penalty amount: Not reported  
Paid penalty amount: Not reported

Regulation violated: Not reported  
Area of violation: State Statute or Regulation  
Date violation determined: 05/25/2011  
Date achieved compliance: 07/18/2011  
Violation lead agency: State  
Enforcement action: WRITTEN INFORMAL  
Enforcement action date: 06/07/2011  
Enf. disposition status: Not reported  
Enf. disp. status date: Not reported  
Enforcement lead agency: State  
Proposed penalty amount: Not reported  
Final penalty amount: Not reported  
Paid penalty amount: Not reported

Regulation violated: Not reported  
Area of violation: TSD IS-Tank System Standards  
Date violation determined: 05/25/2011  
Date achieved compliance: 07/18/2011  
Violation lead agency: State  
Enforcement action: WRITTEN INFORMAL  
Enforcement action date: 06/07/2011  
Enf. disposition status: Not reported  
Enf. disp. status date: Not reported  
Enforcement lead agency: State  
Proposed penalty amount: Not reported  
Final penalty amount: Not reported  
Paid penalty amount: Not reported

Regulation violated: Not reported  
Area of violation: Universal Waste - Small Quantity Handlers  
Date violation determined: 05/25/2011  
Date achieved compliance: 07/18/2011  
Violation lead agency: State  
Enforcement action: WRITTEN INFORMAL  
Enforcement action date: 06/07/2011  
Enf. disposition status: Not reported  
Enf. disp. status date: Not reported  
Enforcement lead agency: State  
Proposed penalty amount: Not reported  
Final penalty amount: Not reported  
Paid penalty amount: Not reported

Regulation violated: Not reported  
Area of violation: TSD - General Facility Standards  
Date violation determined: 05/25/2011  
Date achieved compliance: 07/18/2011  
Violation lead agency: State  
Enforcement action: WRITTEN INFORMAL  
Enforcement action date: 06/07/2011  
Enf. disposition status: Not reported  
Enf. disp. status date: Not reported  
Enforcement lead agency: State



Map ID  
Direction  
Distance  
Elevation

MAP FINDINGS

Site

Database(s)

EDR ID Number  
EPA ID Number

**WA DOT CORSON (Continued)**

**1000390835**

Proposed penalty amount: Not reported  
Final penalty amount: Not reported  
Paid penalty amount: Not reported

Regulation violated: Not reported  
Area of violation: Generators - Records/Reporting  
Date violation determined: 05/25/2011  
Date achieved compliance: 07/29/2011  
Violation lead agency: State  
Enforcement action: WRITTEN INFORMAL  
Enforcement action date: 06/07/2011  
Enf. disposition status: Not reported  
Enf. disp. status date: Not reported  
Enforcement lead agency: State  
Proposed penalty amount: Not reported  
Final penalty amount: Not reported  
Paid penalty amount: Not reported

Regulation violated: Not reported  
Area of violation: TSD IS-Container Use and Management  
Date violation determined: 05/25/2011  
Date achieved compliance: 07/18/2011  
Violation lead agency: State  
Enforcement action: WRITTEN INFORMAL  
Enforcement action date: 06/07/2011  
Enf. disposition status: Not reported  
Enf. disp. status date: Not reported  
Enforcement lead agency: State  
Proposed penalty amount: Not reported  
Final penalty amount: Not reported  
Paid penalty amount: Not reported

Regulation violated: Not reported  
Area of violation: Specific - Batteries Reclaimed  
Date violation determined: 05/25/2011  
Date achieved compliance: 07/18/2011  
Violation lead agency: State  
Enforcement action: WRITTEN INFORMAL  
Enforcement action date: 06/07/2011  
Enf. disposition status: Not reported  
Enf. disp. status date: Not reported  
Enforcement lead agency: State  
Proposed penalty amount: Not reported  
Final penalty amount: Not reported  
Paid penalty amount: Not reported

Regulation violated: Not reported  
Area of violation: Generators - Pre-transport  
Date violation determined: 05/25/2011  
Date achieved compliance: 07/29/2011  
Violation lead agency: State  
Enforcement action: WRITTEN INFORMAL  
Enforcement action date: 06/07/2011  
Enf. disposition status: Not reported  
Enf. disp. status date: Not reported  
Enforcement lead agency: State  
Proposed penalty amount: Not reported

Map ID  
Direction  
Distance  
Elevation

MAP FINDINGS

Site

Database(s)

EDR ID Number  
EPA ID Number

**WA DOT CORSON (Continued)**

**1000390835**

Final penalty amount: Not reported  
Paid penalty amount: Not reported

Regulation violated: Not reported  
Area of violation: Universal Waste - Small Quantity Handlers  
Date violation determined: 05/25/2011  
Date achieved compliance: 07/29/2011  
Violation lead agency: State  
Enforcement action: WRITTEN INFORMAL  
Enforcement action date: 06/07/2011  
Enf. disposition status: Not reported  
Enf. disp. status date: Not reported  
Enforcement lead agency: State  
Proposed penalty amount: Not reported  
Final penalty amount: Not reported  
Paid penalty amount: Not reported

Regulation violated: Not reported  
Area of violation: Generators - General  
Date violation determined: 05/25/2011  
Date achieved compliance: 07/18/2011  
Violation lead agency: State  
Enforcement action: WRITTEN INFORMAL  
Enforcement action date: 06/07/2011  
Enf. disposition status: Not reported  
Enf. disp. status date: Not reported  
Enforcement lead agency: State  
Proposed penalty amount: Not reported  
Final penalty amount: Not reported  
Paid penalty amount: Not reported

Regulation violated: SR - -210(6)  
Area of violation: Generators - Records/Reporting  
Date violation determined: 07/30/2004  
Date achieved compliance: 08/30/2004  
Violation lead agency: State  
Enforcement action: WRITTEN INFORMAL  
Enforcement action date: 08/11/2004  
Enf. disposition status: Not reported  
Enf. disp. status date: Not reported  
Enforcement lead agency: State  
Proposed penalty amount: Not reported  
Final penalty amount: Not reported  
Paid penalty amount: Not reported

Regulation violated: SR - -200(1b),(2c) / -630(6)  
Area of violation: Generators - General  
Date violation determined: 07/30/2004  
Date achieved compliance: 08/30/2004  
Violation lead agency: State  
Enforcement action: WRITTEN INFORMAL  
Enforcement action date: 08/11/2004  
Enf. disposition status: Not reported  
Enf. disp. status date: Not reported  
Enforcement lead agency: State  
Proposed penalty amount: Not reported  
Final penalty amount: Not reported

Map ID  
Direction  
Distance  
Elevation

MAP FINDINGS

Site

Database(s)

EDR ID Number  
EPA ID Number

**WA DOT CORSON (Continued)**

**1000390835**

Paid penalty amount: Not reported

Regulation violated: SR - -200(1)(c)  
Area of violation: Generators - General  
Date violation determined: 07/30/2004  
Date achieved compliance: 08/02/2004  
Violation lead agency: State  
Enforcement action: WRITTEN INFORMAL  
Enforcement action date: 08/11/2004  
Enf. disposition status: Not reported  
Enf. disp. status date: Not reported  
Enforcement lead agency: State  
Proposed penalty amount: Not reported  
Final penalty amount: Not reported  
Paid penalty amount: Not reported

Regulation violated: SR - -630(7) / -200(2)(c)  
Area of violation: Generators - General  
Date violation determined: 07/30/2004  
Date achieved compliance: 08/02/2004  
Violation lead agency: State  
Enforcement action: WRITTEN INFORMAL  
Enforcement action date: 08/11/2004  
Enf. disposition status: Not reported  
Enf. disp. status date: Not reported  
Enforcement lead agency: State  
Proposed penalty amount: Not reported  
Final penalty amount: Not reported  
Paid penalty amount: Not reported

Regulation violated: SR - 170(1)(A)  
Area of violation: Generators - General  
Date violation determined: 03/04/1999  
Date achieved compliance: 04/30/1999  
Violation lead agency: State  
Enforcement action: Not reported  
Enforcement action date: Not reported  
Enf. disposition status: Not reported  
Enf. disp. status date: Not reported  
Enforcement lead agency: Not reported  
Proposed penalty amount: Not reported  
Final penalty amount: Not reported  
Paid penalty amount: Not reported

Regulation violated: SR - 170(1)(A)  
Area of violation: Generators - General  
Date violation determined: 03/04/1999  
Date achieved compliance: 04/16/1999  
Violation lead agency: State  
Enforcement action: Not reported  
Enforcement action date: Not reported  
Enf. disposition status: Not reported  
Enf. disp. status date: Not reported  
Enforcement lead agency: Not reported  
Proposed penalty amount: Not reported  
Final penalty amount: Not reported  
Paid penalty amount: Not reported

Map ID  
Direction  
Distance  
Elevation

MAP FINDINGS

Site

Database(s)

EDR ID Number  
EPA ID Number

**WA DOT CORSON (Continued)**

**1000390835**

Regulation violated: SR - 200(1)(B)  
Area of violation: Generators - General  
Date violation determined: 03/04/1999  
Date achieved compliance: 04/16/1999  
Violation lead agency: State  
Enforcement action: Not reported  
Enforcement action date: Not reported  
Enf. disposition status: Not reported  
Enf. disp. status date: Not reported  
Enforcement lead agency: Not reported  
Proposed penalty amount: Not reported  
Final penalty amount: Not reported  
Paid penalty amount: Not reported

Regulation violated: SR - 200(1)(E) REF:350(2)&(3)  
Area of violation: Generators - General  
Date violation determined: 03/04/1999  
Date achieved compliance: 06/30/1999  
Violation lead agency: State  
Enforcement action: Not reported  
Enforcement action date: Not reported  
Enf. disposition status: Not reported  
Enf. disp. status date: Not reported  
Enforcement lead agency: Not reported  
Proposed penalty amount: Not reported  
Final penalty amount: Not reported  
Paid penalty amount: Not reported

Regulation violated: SR - 220(1)(A)  
Area of violation: Generators - General  
Date violation determined: 03/04/1999  
Date achieved compliance: 05/30/1999  
Violation lead agency: State  
Enforcement action: Not reported  
Enforcement action date: Not reported  
Enf. disposition status: Not reported  
Enf. disp. status date: Not reported  
Enforcement lead agency: Not reported  
Proposed penalty amount: Not reported  
Final penalty amount: Not reported  
Paid penalty amount: Not reported

Regulation violated: SR - 200(1)(C) 7 (D)  
Area of violation: Generators - General  
Date violation determined: 03/04/1999  
Date achieved compliance: 04/30/1999  
Violation lead agency: State  
Enforcement action: Not reported  
Enforcement action date: Not reported  
Enf. disposition status: Not reported  
Enf. disp. status date: Not reported  
Enforcement lead agency: Not reported  
Proposed penalty amount: Not reported  
Final penalty amount: Not reported  
Paid penalty amount: Not reported

Regulation violated: SR - 200(1)(B)

Map ID  
Direction  
Distance  
Elevation

MAP FINDINGS

Site

Database(s)

EDR ID Number  
EPA ID Number

**WA DOT CORSON (Continued)**

**1000390835**

Area of violation: Generators - General  
Date violation determined: 03/04/1999  
Date achieved compliance: 05/30/1999  
Violation lead agency: State  
Enforcement action: Not reported  
Enforcement action date: Not reported  
Enf. disposition status: Not reported  
Enf. disp. status date: Not reported  
Enforcement lead agency: Not reported  
Proposed penalty amount: Not reported  
Final penalty amount: Not reported  
Paid penalty amount: Not reported

Regulation violated: SR - 200(1)(E)  
Area of violation: Generators - General  
Date violation determined: 03/04/1999  
Date achieved compliance: 04/16/1999  
Violation lead agency: State  
Enforcement action: Not reported  
Enforcement action date: Not reported  
Enf. disposition status: Not reported  
Enf. disp. status date: Not reported  
Enforcement lead agency: Not reported  
Proposed penalty amount: Not reported  
Final penalty amount: Not reported  
Paid penalty amount: Not reported

Evaluation Action Summary:  
Evaluation date: 09/18/2012  
Evaluation: COMPLIANCE EVALUATION INSPECTION ON-SITE  
Area of violation: Not reported  
Date achieved compliance: Not reported  
Evaluation lead agency: State

Evaluation date: 05/25/2011  
Evaluation: COMPLIANCE EVALUATION INSPECTION ON-SITE  
Area of violation: TSD - General Facility Standards  
Date achieved compliance: 07/18/2011  
Evaluation lead agency: State

Evaluation date: 05/25/2011  
Evaluation: COMPLIANCE EVALUATION INSPECTION ON-SITE  
Area of violation: TSD IS-Container Use and Management  
Date achieved compliance: 07/18/2011  
Evaluation lead agency: State

Evaluation date: 05/25/2011  
Evaluation: COMPLIANCE EVALUATION INSPECTION ON-SITE  
Area of violation: Specific - Batteries Reclaimed  
Date achieved compliance: 07/18/2011  
Evaluation lead agency: State

Evaluation date: 05/25/2011  
Evaluation: COMPLIANCE EVALUATION INSPECTION ON-SITE  
Area of violation: TSD IS-Tank System Standards  
Date achieved compliance: 07/18/2011  
Evaluation lead agency: State

Map ID  
Direction  
Distance  
Elevation

MAP FINDINGS

Site

Database(s)

EDR ID Number  
EPA ID Number

**WA DOT CORSON (Continued)**

**1000390835**

Evaluation date: 05/25/2011  
Evaluation: COMPLIANCE EVALUATION INSPECTION ON-SITE  
Area of violation: Generators - Pre-transport  
Date achieved compliance: 07/29/2011  
Evaluation lead agency: State

Evaluation date: 05/25/2011  
Evaluation: COMPLIANCE EVALUATION INSPECTION ON-SITE  
Area of violation: Universal Waste - Small Quantity Handlers  
Date achieved compliance: 07/29/2011  
Evaluation lead agency: State

Evaluation date: 05/25/2011  
Evaluation: COMPLIANCE EVALUATION INSPECTION ON-SITE  
Area of violation: Generators - Pre-transport  
Date achieved compliance: 07/18/2011  
Evaluation lead agency: State

Evaluation date: 05/25/2011  
Evaluation: COMPLIANCE EVALUATION INSPECTION ON-SITE  
Area of violation: Generators - General  
Date achieved compliance: 07/18/2011  
Evaluation lead agency: State

Evaluation date: 05/25/2011  
Evaluation: COMPLIANCE EVALUATION INSPECTION ON-SITE  
Area of violation: Universal Waste - Small Quantity Handlers  
Date achieved compliance: 07/18/2011  
Evaluation lead agency: State

Evaluation date: 05/25/2011  
Evaluation: COMPLIANCE EVALUATION INSPECTION ON-SITE  
Area of violation: Used Oil - Generators  
Date achieved compliance: 07/18/2011  
Evaluation lead agency: State

Evaluation date: 05/25/2011  
Evaluation: COMPLIANCE EVALUATION INSPECTION ON-SITE  
Area of violation: State Statute or Regulation  
Date achieved compliance: 07/18/2011  
Evaluation lead agency: State

Evaluation date: 05/25/2011  
Evaluation: COMPLIANCE EVALUATION INSPECTION ON-SITE  
Area of violation: Generators - Records/Reporting  
Date achieved compliance: 07/29/2011  
Evaluation lead agency: State

Evaluation date: 05/13/2008  
Evaluation: FOLLOW-UP INSPECTION  
Area of violation: Not reported  
Date achieved compliance: Not reported  
Evaluation lead agency: State

Evaluation date: 04/03/2008  
Evaluation: FOCUSED COMPLIANCE INSPECTION  
Area of violation: Not reported

Map ID  
Direction  
Distance  
Elevation

MAP FINDINGS

Site

Database(s)

EDR ID Number  
EPA ID Number

**WA DOT CORSON (Continued)**

**1000390835**

Date achieved compliance: Not reported  
Evaluation lead agency: State

Evaluation date: 07/30/2004  
Evaluation: COMPLIANCE EVALUATION INSPECTION ON-SITE  
Area of violation: Generators - General  
Date achieved compliance: 08/02/2004  
Evaluation lead agency: State

Evaluation date: 07/30/2004  
Evaluation: COMPLIANCE EVALUATION INSPECTION ON-SITE  
Area of violation: Generators - Records/Reporting  
Date achieved compliance: 08/30/2004  
Evaluation lead agency: State

Evaluation date: 07/30/2004  
Evaluation: COMPLIANCE EVALUATION INSPECTION ON-SITE  
Area of violation: Generators - General  
Date achieved compliance: 08/30/2004  
Evaluation lead agency: State

Evaluation date: 03/04/1999  
Evaluation: COMPLIANCE EVALUATION INSPECTION ON-SITE  
Area of violation: Generators - General  
Date achieved compliance: 06/30/1999  
Evaluation lead agency: State

Evaluation date: 03/04/1999  
Evaluation: COMPLIANCE EVALUATION INSPECTION ON-SITE  
Area of violation: Generators - General  
Date achieved compliance: 04/30/1999  
Evaluation lead agency: State

Evaluation date: 03/04/1999  
Evaluation: COMPLIANCE EVALUATION INSPECTION ON-SITE  
Area of violation: Generators - General  
Date achieved compliance: 04/16/1999  
Evaluation lead agency: State

Evaluation date: 03/04/1999  
Evaluation: COMPLIANCE EVALUATION INSPECTION ON-SITE  
Area of violation: Generators - General  
Date achieved compliance: 05/30/1999  
Evaluation lead agency: State

Evaluation date: 03/04/1999  
Evaluation: COMPLIANCE EVALUATION INSPECTION ON-SITE  
Area of violation: Not reported  
Date achieved compliance: Not reported  
Evaluation lead agency: EPA-Initiated Oversight/Observation/Training Actions

**FINDS:**

Registry ID: 110006918014

**Environmental Interest/Information System**

Washington Facility / Site Identification System (WA-FSIS) provides a means to query and display data maintained by the Washington

MAP FINDINGS

**WA DOT CORSON (Continued)**

**1000390835**

Department of Ecology. This system contains key information for each facility/site that is currently, or has been, of interest to the Air Quality, Dam Safety, Hazardous Waste, Toxics Cleanup, and Water Quality Programs.

US EPA Air Quality System (AQS) contains ambient air pollution data collected by EPA, State, Local, and Tribal air pollution control agencies from thousands of monitoring stations.

RCRAInfo is a national information system that supports the Resource Conservation and Recovery Act (RCRA) program through the tracking of events and activities related to facilities that generate, transport, and treat, store, or dispose of hazardous waste. RCRAInfo allows RCRA program staff to track the notification, permit, compliance, and corrective action activities required under RCRA.

**HAZARDOUS WASTE BIENNIAL REPORTER**

**ALLSITES:**

Facility Id:	82347852
Latitude:	47.5455004
Longitude:	-122.32345
Ecology Interest Type Code:	UST
Facility ID:	82347852
Facility Company:	WA DOT Corson
Interaction:	I
Interaction 1:	HWG
Interaction 2:	Hazardous Waste Generator
Ecology Program:	HAZWASTE
Program Data:	TURBOWASTE
Facility Alt.:	Not reported
Program ID:	WAD980981104
Date Interaction:	02/10/1989
Date Interaction 3:	02/10/1989
Facility ID:	82347852
Facility Company:	WA DOT Corson
Interaction:	A
Interaction 1:	LUST
Interaction 2:	LUST Facility
Ecology Program:	TOXICS
Program Data:	ISIS
Facility Alt.:	Not reported
Program ID:	12241
Date Interaction:	04/17/1991
Date Interaction 3:	04/17/1991
Facility ID:	82347852
Facility Company:	WA DOT Corson
Interaction:	A
Interaction 1:	HWP
Interaction 2:	Hazardous Waste Planner
Ecology Program:	HAZWASTE
Program Data:	HWPprt
Facility Alt.:	Not reported
Program ID:	WAD980981104



Map ID  
Direction  
Distance  
Elevation

MAP FINDINGS

Site

Database(s)

EDR ID Number  
EPA ID Number

**WA DOT CORSON (Continued)**

**1000390835**

Date Interaction: 01/01/1993  
Date Interaction 3: 01/01/1993  
  
Facility ID: 82347852  
Facility Company: WA DOT Corson  
Interaction: A  
Interaction 1: TIER2  
Interaction 2: Emergency/Haz Chem Rpt TIER2  
Ecology Program: HAZWASTE  
Program Data: EPCRA  
Facility Alt.: Not reported  
Program ID: WAD980981104  
Date Interaction: 01/01/1994  
Date Interaction 3: 01/01/1994

Facility ID: 82347852  
Facility Company: WA DOT Corson  
Interaction: A  
Interaction 1: UST  
Interaction 2: Underground Storage Tank  
Ecology Program: TOXICS  
Program Data: ISIS  
Facility Alt.: Not reported  
Program ID: 12241  
Date Interaction: 03/20/2000  
Date Interaction 3: 03/20/2000

Facility ID: 82347852  
Facility Company: WA DOT Corson  
Interaction: A  
Interaction 1: HWG  
Interaction 2: Hazardous Waste Generator  
Ecology Program: HAZWASTE  
Program Data: TURBOWASTE  
Facility Alt.: WA DOT Corson  
Program ID: WAD980981104  
Date Interaction: 05/16/2008  
Date Interaction 3: 05/16/2008

Facility Id: 82347852  
Latitude: 47.5455004  
Longitude: -122.32345  
Ecology Interest Type Code: HWP  
Facility ID: 82347852  
Facility Company: WA DOT Corson  
Interaction: I  
Interaction 1: HWG  
Interaction 2: Hazardous Waste Generator  
Ecology Program: HAZWASTE  
Program Data: TURBOWASTE  
Facility Alt.: Not reported  
Program ID: WAD980981104  
Date Interaction: 02/10/1989  
Date Interaction 3: 02/10/1989

Facility ID: 82347852

Map ID  
Direction  
Distance  
Elevation

MAP FINDINGS

Site

Database(s)

EDR ID Number  
EPA ID Number

**WA DOT CORSON (Continued)**

**1000390835**

Facility Company:	WA DOT Corson
Interaction:	A
Interaction 1:	LUST
Interaction 2:	LUST Facility
Ecology Program:	TOXICS
Program Data:	ISIS
Facility Alt.:	Not reported
Program ID:	12241
Date Interaction:	04/17/1991
Date Interaction 3:	04/17/1991
Facility ID:	82347852
Facility Company:	WA DOT Corson
Interaction:	A
Interaction 1:	HWP
Interaction 2:	Hazardous Waste Planner
Ecology Program:	HAZWASTE
Program Data:	HWPPRT
Facility Alt.:	Not reported
Program ID:	WAD980981104
Date Interaction:	01/01/1993
Date Interaction 3:	01/01/1993
Facility ID:	82347852
Facility Company:	WA DOT Corson
Interaction:	A
Interaction 1:	TIER2
Interaction 2:	Emergency/Haz Chem Rpt TIER2
Ecology Program:	HAZWASTE
Program Data:	EPCRA
Facility Alt.:	Not reported
Program ID:	WAD980981104
Date Interaction:	01/01/1994
Date Interaction 3:	01/01/1994
Facility ID:	82347852
Facility Company:	WA DOT Corson
Interaction:	A
Interaction 1:	UST
Interaction 2:	Underground Storage Tank
Ecology Program:	TOXICS
Program Data:	ISIS
Facility Alt.:	Not reported
Program ID:	12241
Date Interaction:	03/20/2000
Date Interaction 3:	03/20/2000
Facility ID:	82347852
Facility Company:	WA DOT Corson
Interaction:	A
Interaction 1:	HWG
Interaction 2:	Hazardous Waste Generator
Ecology Program:	HAZWASTE
Program Data:	TURBOWASTE
Facility Alt.:	WA DOT Corson
Program ID:	WAD980981104
Date Interaction:	05/16/2008

Map ID  
Direction  
Distance  
Elevation

MAP FINDINGS

Site

Database(s)

EDR ID Number  
EPA ID Number

**WA DOT CORSON (Continued)**

**1000390835**

Date Interaction 3: 05/16/2008

Facility Id: 82347852  
Latitude: 47.5455004  
Longitude: -122.32345  
Ecology Interest Type Code: LUST

Facility ID: 82347852  
Facility Company: WA DOT Corson  
Interaction: I  
Interaction 1: HWG  
Interaction 2: Hazardous Waste Generator  
Ecology Program: HAZWASTE  
Program Data: TURBOWASTE  
Facility Alt.: Not reported  
Program ID: WAD980981104  
Date Interaction: 02/10/1989  
Date Interaction 3: 02/10/1989

Facility ID: 82347852  
Facility Company: WA DOT Corson  
Interaction: A  
Interaction 1: LUST  
Interaction 2: LUST Facility  
Ecology Program: TOXICS  
Program Data: ISIS  
Facility Alt.: Not reported  
Program ID: 12241  
Date Interaction: 04/17/1991  
Date Interaction 3: 04/17/1991

Facility ID: 82347852  
Facility Company: WA DOT Corson  
Interaction: A  
Interaction 1: HWP  
Interaction 2: Hazardous Waste Planner  
Ecology Program: HAZWASTE  
Program Data: HWPPRT  
Facility Alt.: Not reported  
Program ID: WAD980981104  
Date Interaction: 01/01/1993  
Date Interaction 3: 01/01/1993

Facility ID: 82347852  
Facility Company: WA DOT Corson  
Interaction: A  
Interaction 1: TIER2  
Interaction 2: Emergency/Haz Chem Rpt TIER2  
Ecology Program: HAZWASTE  
Program Data: EPCRA  
Facility Alt.: Not reported  
Program ID: WAD980981104  
Date Interaction: 01/01/1994  
Date Interaction 3: 01/01/1994

Facility ID: 82347852  
Facility Company: WA DOT Corson

Map ID  
Direction  
Distance  
Elevation

MAP FINDINGS

Site

Database(s)

EDR ID Number  
EPA ID Number

**WA DOT CORSON (Continued)**

**1000390835**

Interaction: A  
Interaction 1: UST  
Interaction 2: Underground Storage Tank  
Ecology Program: TOXICS  
Program Data: ISIS  
Facility Alt.: Not reported  
Program ID: 12241  
Date Interaction: 03/20/2000  
Date Interaction 3: 03/20/2000

Facility ID: 82347852  
Facility Company: WA DOT Corson  
Interaction: A  
Interaction 1: HWG  
Interaction 2: Hazardous Waste Generator  
Ecology Program: HAZWASTE  
Program Data: TURBOWASTE  
Facility Alt.: WA DOT Corson  
Program ID: WAD980981104  
Date Interaction: 05/16/2008  
Date Interaction 3: 05/16/2008

Facility Id: 82347852  
Latitude: 47.5455004  
Longitude: -122.32345  
Ecology Interest Type Code: HWG  
Facility ID: 82347852  
Facility Company: WA DOT Corson  
Interaction: I  
Interaction 1: HWG  
Interaction 2: Hazardous Waste Generator  
Ecology Program: HAZWASTE  
Program Data: TURBOWASTE  
Facility Alt.: Not reported  
Program ID: WAD980981104  
Date Interaction: 02/10/1989  
Date Interaction 3: 02/10/1989

Facility ID: 82347852  
Facility Company: WA DOT Corson  
Interaction: A  
Interaction 1: LUST  
Interaction 2: LUST Facility  
Ecology Program: TOXICS  
Program Data: ISIS  
Facility Alt.: Not reported  
Program ID: 12241  
Date Interaction: 04/17/1991  
Date Interaction 3: 04/17/1991

Facility ID: 82347852  
Facility Company: WA DOT Corson  
Interaction: A  
Interaction 1: HWP  
Interaction 2: Hazardous Waste Planner  
Ecology Program: HAZWASTE

Map ID  
Direction  
Distance  
Elevation

MAP FINDINGS

Site

Database(s)

EDR ID Number  
EPA ID Number

**WA DOT CORSON (Continued)**

**1000390835**

Program Data: HWPVRT  
Facility Alt.: Not reported  
Program ID: WAD980981104  
Date Interaction: 01/01/1993  
Date Interaction 3: 01/01/1993

Facility ID: 82347852  
Facility Company: WA DOT Corson  
Interaction: A  
Interaction 1: TIER2  
Interaction 2: Emergency/Haz Chem Rpt TIER2  
Ecology Program: HAZWASTE  
Program Data: EPCRA  
Facility Alt.: Not reported  
Program ID: WAD980981104  
Date Interaction: 01/01/1994  
Date Interaction 3: 01/01/1994

Facility ID: 82347852  
Facility Company: WA DOT Corson  
Interaction: A  
Interaction 1: UST  
Interaction 2: Underground Storage Tank  
Ecology Program: TOXICS  
Program Data: ISIS  
Facility Alt.: Not reported  
Program ID: 12241  
Date Interaction: 03/20/2000  
Date Interaction 3: 03/20/2000

Facility ID: 82347852  
Facility Company: WA DOT Corson  
Interaction: A  
Interaction 1: HWG  
Interaction 2: Hazardous Waste Generator  
Ecology Program: HAZWASTE  
Program Data: TURBOWASTE  
Facility Alt.: WA DOT Corson  
Program ID: WAD980981104  
Date Interaction: 05/16/2008  
Date Interaction 3: 05/16/2008

Facility Id: 82347852  
Latitude: 47.5455004  
Longitude: -122.32345  
Ecology Interest Type Code: TIER2  
Facility ID: 82347852  
Facility Company: WA DOT Corson  
Interaction: I  
Interaction 1: HWG  
Interaction 2: Hazardous Waste Generator  
Ecology Program: HAZWASTE  
Program Data: TURBOWASTE  
Facility Alt.: Not reported  
Program ID: WAD980981104  
Date Interaction: 02/10/1989

Map ID  
Direction  
Distance  
Elevation

MAP FINDINGS

Site

Database(s)

EDR ID Number  
EPA ID Number

**WA DOT CORSON (Continued)**

**1000390835**

Date Interaction 3:	02/10/1989
Facility ID:	82347852
Facility Company:	WA DOT Corson
Interaction:	A
Interaction 1:	LUST
Interaction 2:	LUST Facility
Ecology Program:	TOXICS
Program Data:	ISIS
Facility Alt.:	Not reported
Program ID:	12241
Date Interaction:	04/17/1991
Date Interaction 3:	04/17/1991
Facility ID:	82347852
Facility Company:	WA DOT Corson
Interaction:	A
Interaction 1:	HWP
Interaction 2:	Hazardous Waste Planner
Ecology Program:	HAZWASTE
Program Data:	HWPPRT
Facility Alt.:	Not reported
Program ID:	WAD980981104
Date Interaction:	01/01/1993
Date Interaction 3:	01/01/1993
Facility ID:	82347852
Facility Company:	WA DOT Corson
Interaction:	A
Interaction 1:	TIER2
Interaction 2:	Emergency/Haz Chem Rpt TIER2
Ecology Program:	HAZWASTE
Program Data:	EPCRA
Facility Alt.:	Not reported
Program ID:	WAD980981104
Date Interaction:	01/01/1994
Date Interaction 3:	01/01/1994
Facility ID:	82347852
Facility Company:	WA DOT Corson
Interaction:	A
Interaction 1:	UST
Interaction 2:	Underground Storage Tank
Ecology Program:	TOXICS
Program Data:	ISIS
Facility Alt.:	Not reported
Program ID:	12241
Date Interaction:	03/20/2000
Date Interaction 3:	03/20/2000
Facility ID:	82347852
Facility Company:	WA DOT Corson
Interaction:	A
Interaction 1:	HWG
Interaction 2:	Hazardous Waste Generator
Ecology Program:	HAZWASTE
Program Data:	TURBOWASTE

Map ID  
Direction  
Distance  
Elevation

MAP FINDINGS

Site

Database(s)

EDR ID Number  
EPA ID Number

WA DOT CORSON (Continued)

1000390835

Facility Alt.: WA DOT Corson  
Program ID: WAD980981104  
Date Interaction: 05/16/2008  
Date Interaction 3: 05/16/2008

WA MANIFEST:

Facility Site ID Number: 82347852  
SWC Desc: Not reported  
FWC Desc: Not reported  
Form Comm: Not reported  
Data Year: Not reported  
Permit by Rule: FALSE  
Treatment by Generator: FALSE  
Mixed radioactive waste: FALSE  
Importer of hazardous waste: FALSE  
Immediate recycler: FALSE  
Treatment/Storage/Disposal/Recycling Facility: FALSE  
Generator of dangerous fuel waste: FALSE  
Generator marketing to burner: FALSE  
"Other marketers (i.e., blender, distributor, etc.)": FALSE  
Utility boiler burner: FALSE  
Industry boiler burner: FALSE  
Industrial Furnace: FALSE  
Smelter deferral: FALSE  
Universal waste - batteries - generate: FALSE  
Universal waste - thermostats - generate: TRUE  
Universal waste - mercury - generate: TRUE  
Universal waste - lamps - generate: TRUE  
Universal waste - batteries - accumulate: TRUE  
Universal waste - thermostats - accumulate: TRUE  
Universal waste - mercury - accumulate: TRUE  
Universal waste - lamps - accumulate: TRUE  
Destination Facility for Universal Waste: FALSE  
Off-specification used oil burner - utility boiler: TRUE  
Off-specification used oil burner - industrial boiler: FALSE  
Off-specification used oil burner - industrial furnace: FALSE  
EPA ID: WAD980981104  
Facility Address 2: Not reported  
TAX REG NBR: Not reported  
NAICS CD: 48849  
BUSINESS TYPE: Not reported  
MAIL NAME: WA DOT NWR Facilities HazMat  
MAIL ADDR LINE1: 6431 CORSON AVE S  
MAIL CITY,ST,ZIP: SEATTLE, WA 98108-3445  
MAIL COUNTRY: UNITED STATES  
LEGAL ORG NAME: WA DOT NWR Facilities HazMat  
LEGAL ORG TYPE: State  
LEGAL ADDR LINE1: 6431 CORSON AVE S  
LEGAL CITY,ST,ZIP: SEATTLE, WA 98108-3445  
LEGAL COUNTRY: UNITED STATES  
LEGAL PHONE NBR: (206)768-5866  
LEGAL EFFECTIVE DATE: 08/01/1996  
LAND ORG NAME: WA DOT NWR Facilities HazMat  
LAND ORG TYPE: State  
LAND PERSON NAME: Not reported  
LAND ADDR LINE1: 6431 CORSON AVE S

Map ID  
Direction  
Distance  
Elevation

MAP FINDINGS

Site

Database(s)

EDR ID Number  
EPA ID Number

**WA DOT CORSON (Continued)**

**1000390835**

LAND CITY,ST,ZIP: SEATTLE, WA 98108-3445  
LAND COUNTRY: UNITED STATES  
LAND PHONE NBR: (206)768-5866  
OPERATOR ORG NAME: WA DOT NWR Facilities HazMat  
OPERATOR ORG TYPE: State  
OPERATOR ADDR LINE1: 6431 CORSON AVE S  
OPERATOR CITY,ST,ZIP: SEATTLE, WA 98108-3445  
OPERATOR COUNTRY: UNITED STATES  
OPERATOR PHONE NBR: (206)768-5866  
OPERATOR EFFECTIVE DATE: 08/01/1996  
SITE CONTACT NAME: Robert N Jackson  
SITE CONTACT ADDR LINE1: 6431 CORSON AVE S  
SITE CONTACT ZIP: SEATTLE, WA 98108-3445  
SITE CONTACT COUNTRY: UNITED STATES  
SITE CONTACT PHONE NBR: (206)768-5866  
SITE CONTACT EMAIL: JacksoR@wsdot.wa.gov  
FORM CONTACT NAME: Robert N Jackson  
FORM CONTACT ADDR LINE1: 6431 CORSON AVE S  
FORM CONTACT CITY,ST,ZIP: SEATTLE, WA 98108-3445  
FORM CONTACT COUNTRY: UNITED STATES  
FORM CONTACT PHONE NBR: (206)768-5866  
FORM CONTACT EMAIL: JacksoR@wsdot.wa.gov  
GEN STATUS CD: MQG  
MONTHLY GENERATION: FALSE  
BATCH GENERATION: TRUE  
ONE TIME GENERATION: FALSE  
TRANSPORTS OWN WASTE: FALSE  
TRANSPORTS OTHRS WASTE: FALSE  
RECYCLER ONSITE: FALSE  
TRANSFER FACILITY: FALSE  
OTHER EXEMPTION: Not reported  
UW BATTERY GEN: TRUE  
USED OIL TRANSPORTER: FALSE  
USED OIL TRANSFER FACILITY: FALSE  
USED OIL PROCESSOR: FALSE  
USED OIL REREFINER: FALSE  
USED OIL FUEL MRKTR DIRECTS SHPMNTS: FALSE  
USED OIL FUEL MRKTR MEETS SPECS: FALSE

Facility Site ID Number: 82347852  
SWC Desc: Not reported  
FWC Desc: Not reported  
Form Comm: Not reported  
Data Year: 2010  
Permit by Rule: False  
Treatment by Generator: False  
Mixed radioactive waste: False  
Importer of hazardous waste: False  
Immediate recycler: False  
Treatment/Storage/Disposal/Recycling Facility: False  
Generator of dangerous fuel waste: False  
Generator marketing to burner: False  
"Other marketers (i.e., blender, distributor, etc.)": False  
Utility boiler burner: False  
Industry boiler burner: False  
Industrial Furnace: False  
Smelter defferal: False



Map ID  
Direction  
Distance  
Elevation

MAP FINDINGS

Site

Database(s)

EDR ID Number  
EPA ID Number

**WA DOT CORSON (Continued)**

**1000390835**

Universal waste - batteries - generate: False  
Universal waste - thermostats - generate: False  
Universal waste - mercury - generate: False  
Universal waste - lamps - generate: False  
Universal waste - batteries - accumulate: False  
Universal waste - thermostats - accumulate: False  
Universal waste - mercury - accumulate: False  
Universal waste - lamps - accumulate: False  
Destination Facility for Universal Waste: False  
Off-specification used oil burner - utility boiler: False  
Off-specification used oil burner - industrial boiler: False  
Off-specification used oil burner - industrial furnace: False  
EPA ID: WAD980981104  
Facility Address 2: Not reported  
TAX REG NBR: Not reported  
NAICS CD: 488490  
BUSINESS TYPE: Not reported  
MAIL NAME: WA DOT NWR Facilities HazMat  
MAIL ADDR LINE1: PO Box 47358  
MAIL CITY,ST,ZIP: Olympia, WA 98504  
MAIL COUNTRY: UNITED STATES  
LEGAL ORG NAME: WA DOT NWR Facilities HazMat  
LEGAL ORG TYPE: State  
LEGAL ADDR LINE1: 6431 CORSON AVE S  
LEGAL CITY,ST,ZIP: SEATTLE, WA 98108-3445  
LEGAL COUNTRY: UNITED STATES  
LEGAL PHONE NBR: (206)768-5866  
LEGAL EFFECTIVE DATE: 08/01/1996  
LAND ORG NAME: WA DOT NWR Facilities HazMat  
LAND ORG TYPE: State  
LAND PERSON NAME: Not reported  
LAND ADDR LINE1: 6431 CORSON AVE S  
LAND CITY,ST,ZIP: SEATTLE, WA 98108-3445  
LAND COUNTRY: UNITED STATES  
LAND PHONE NBR: (206)768-5866  
OPERATOR ORG NAME: WA DOT NWR Facilities HazMat  
OPERATOR ORG TYPE: State  
OPERATOR ADDR LINE1: 6431 CORSON AVE S  
OPERATOR CITY,ST,ZIP: SEATTLE, WA 98108-3445  
OPERATOR COUNTRY: UNITED STATES  
OPERATOR PHONE NBR: (206)768-5705  
OPERATOR EFFECTIVE DATE: Not reported  
SITE CONTACT NAME: Carlen M Volk  
SITE CONTACT ADDR LINE1: PO BOX 47358  
SITE CONTACT ZIP: Olympia, WA 98504  
SITE CONTACT COUNTRY: UNITED STATES  
SITE CONTACT PHONE NBR: 3607057861  
SITE CONTACT EMAIL: volkc@wsdot.wa.gov  
FORM CONTACT NAME: Carlen M Volk  
FORM CONTACT ADDR LINE1: PO BOX 47358  
FORM CONTACT CITY,ST,ZIP: Olympia, WA 98504  
FORM CONTACT COUNTRY: UNITED STATES  
FORM CONTACT PHONE NBR: 3607057861  
FORM CONTACT EMAIL: volkc@wsdot.wa.gov  
GEN STATUS CD: MQG  
MONTHLY GENERATION: False  
BATCH GENERATION: True

Map ID  
Direction  
Distance  
Elevation

MAP FINDINGS

Site

Database(s)

EDR ID Number  
EPA ID Number

**WA DOT CORSON (Continued)**

**1000390835**

ONE TIME GENERATION: False  
TRANSPORTS OWN WASTE: False  
TRANSPORTS OTHRS WASTE: False  
RECYCLER ONSITE: False  
TRANSFER FACILITY: False  
OTHER EXEMPTION: Not reported  
UW BATTERY GEN: False  
USED OIL TRANSPORTER: False  
USED OIL TRANSFER FACILITY: False  
USED OIL PROCESSOR: False  
USED OIL REREFINER: False  
USED OIL FUEL MRKTR DIRECTS SHPMNTS: False  
USED OIL FUEL MRKTR MEETS SPECS: False

Facility Site ID Number: 82347852  
SWC Desc: Not reported  
FWC Desc: Not reported  
Form Comm: Not reported  
Data Year: Not reported  
Permit by Rule: False  
Treatment by Generator: False  
Mixed radioactive waste: False  
Importer of hazardous waste: False  
Immediate recycler: False  
Treatment/Storage/Disposal/Recycling Facility: False  
Generator of dangerous fuel waste: False  
Generator marketing to burner: False  
"Other marketers (i.e., blender, distributor, etc.)": False  
Utility boiler burner: False  
Industry boiler burner: False  
Industrial Furnace: False  
Smelter defferal: False  
Universal waste - batteries - generate: False  
Universal waste - thermostats - generate: False  
Universal waste - mercury - generate: False  
Universal waste - lamps - generate: False  
Universal waste - batteries - accumulate: False  
Universal waste - thermostats - accumulate: False  
Universal waste - mercury - accumulate: False  
Universal waste - lamps - accumulate: False  
Destination Facility for Universal Waste: False  
Off-specification used oil burner - utility boiler: False  
Off-specification used oil burner - industrial boiler: False  
Off-specification used oil burner - industrial furnace: False  
EPA ID: WAD980981104  
Facility Address 2: Not reported  
TAX REG NBR: Not reported  
NAICS CD: 48849  
BUSINESS TYPE: Not reported  
MAIL NAME: WA DOT NWR Facilities HazMat  
MAIL ADDR LINE1: 6431 CORSON AVE S  
MAIL CITY,ST,ZIP: SEATTLE, WA 98108-3445  
MAIL COUNTRY: UNITED STATES  
LEGAL ORG NAME: WA DOT NWR Facilities HazMat  
LEGAL ORG TYPE: State  
LEGAL ADDR LINE1: 6431 CORSON AVE S  
LEGAL CITY,ST,ZIP: SEATTLE, WA 98108-3445

Map ID  
Direction  
Distance  
Elevation

MAP FINDINGS

Site

Database(s)

EDR ID Number  
EPA ID Number

**WA DOT CORSON (Continued)**

**1000390835**

LEGAL COUNTRY: UNITED STATES  
LEGAL PHONE NBR: (206)768-5866  
LEGAL EFFECTIVE DATE: 08/01/1996  
LAND ORG NAME: WA DOT NWR Facilities HazMat  
LAND ORG TYPE: State  
LAND PERSON NAME: Not reported  
LAND ADDR LINE1: 6431 CORSON AVE S  
LAND CITY,ST,ZIP: SEATTLE, WA 98108-3445  
LAND COUNTRY: UNITED STATES  
LAND PHONE NBR: (206)768-5866  
OPERATOR ORG NAME: WA DOT NWR Facilities HazMat  
OPERATOR ORG TYPE: State  
OPERATOR ADDR LINE1: 6431 CORSON AVE S  
OPERATOR CITY,ST,ZIP: SEATTLE, WA 98108-3445  
OPERATOR COUNTRY: UNITED STATES  
OPERATOR PHONE NBR: (206)768-5866  
OPERATOR EFFECTIVE DATE: 08/01/1996  
SITE CONTACT NAME: Robert N Jackson  
SITE CONTACT ADDR LINE1: 6431 CORSON AVE S  
SITE CONTACT ZIP: SEATTLE, WA 98108-3445  
SITE CONTACT COUNTRY: UNITED STATES  
SITE CONTACT PHONE NBR: (206)768-5866  
SITE CONTACT EMAIL: JacksoR@wsdot.wa.gov  
FORM CONTACT NAME: Robert N Jackson  
FORM CONTACT ADDR LINE1: 6431 CORSON AVE S  
FORM CONTACT CITY,ST,ZIP: SEATTLE, WA 98108-3445  
FORM CONTACT COUNTRY: UNITED STATES  
FORM CONTACT PHONE NBR: (206)768-5866  
FORM CONTACT EMAIL: JacksoR@wsdot.wa.gov  
GEN STATUS CD: XQG  
MONTHLY GENERATION: False  
BATCH GENERATION: False  
ONE TIME GENERATION: False  
TRANSPORTS OWN WASTE: False  
TRANSPORTS OTHRS WASTE: False  
RECYCLER ONSITE: False  
TRANSFER FACILITY: False  
OTHER EXEMPTION: Not reported  
UW BATTERY GEN: False  
USED OIL TRANSPORTER: False  
USED OIL TRANSFER FACILITY: False  
USED OIL PROCESSOR: False  
USED OIL REREFINER: False  
USED OIL FUEL MRKTR DIRECTS SHPMNTS: False  
USED OIL FUEL MRKTR MEETS SPECS: False

Facility Site ID Number: 82347852  
SWC Desc: WT02  
FWC Desc: D001  
Form Comm: Not reported  
Data Year: 2012  
Permit by Rule: False  
Treatment by Generator: False  
Mixed radioactive waste: False  
Importer of hazardous waste: False  
Immediate recycler: False  
Treatment/Storage/Disposal/Recycling Facility: False

Map ID  
Direction  
Distance  
Elevation

MAP FINDINGS

Site

Database(s)

EDR ID Number  
EPA ID Number

**WA DOT CORSON (Continued)**

**1000390835**

Generator of dangerous fuel waste: False  
Generator marketing to burner: False  
"Other marketers (i.e., blender, distributor, etc.)": False  
Utility boiler burner: False  
Industry boiler burner: False  
Industrial Furnace: False  
Smelter defferal: False  
Universal waste - batteries - generate: False  
Universal waste - thermostats - generate: False  
Universal waste - mercury - generate: False  
Universal waste - lamps - generate: False  
Universal waste - batteries - accumulate: False  
Universal waste - thermostats - accumulate: False  
Universal waste - mercury - accumulate: False  
Universal waste - lamps - accumulate: False  
Destination Facility for Universal Waste: False  
Off-specification used oil burner - utility boiler: False  
Off-specification used oil burner - industrial boiler: False  
Off-specification used oil burner - industrial furnace: False  
EPA ID: WAD980981104  
Facility Address 2: Not reported  
TAX REG NBR: Not reported  
NAICS CD: 488490  
BUSINESS TYPE: Not reported  
MAIL NAME: WSDOT Maintenance and Operations  
MAIL ADDR LINE1: PO Box 47358  
MAIL CITY,ST,ZIP: Olympia, WA 98504  
MAIL COUNTRY: UNITED STATES  
LEGAL ORG NAME: WA DOT NWR Facilities HazMat  
LEGAL ORG TYPE: State  
LEGAL ADDR LINE1: PO Box 47358  
LEGAL CITY,ST,ZIP: Olympia, WA 98504  
LEGAL COUNTRY: UNITED STATES  
LEGAL PHONE NBR: (360)705-7861  
LEGAL EFFECTIVE DATE: 08/01/1996  
LAND ORG NAME: WSDOT Maintenance and Operations  
LAND ORG TYPE: State  
LAND PERSON NAME: Not reported  
LAND ADDR LINE1: PO Box 47358  
LAND CITY,ST,ZIP: Olympia, WA 98504  
LAND COUNTRY: UNITED STATES  
LAND PHONE NBR: (360)705-7861  
OPERATOR ORG NAME: WSDOT Maintenance and Operations  
OPERATOR ORG TYPE: State  
OPERATOR ADDR LINE1: PO Box 47358  
OPERATOR CITY,ST,ZIP: Olympia, WA 98504  
OPERATOR COUNTRY: UNITED STATES  
OPERATOR PHONE NBR: (360)705-7861  
OPERATOR EFFECTIVE DATE: Not reported  
SITE CONTACT NAME: Carlen M Volk  
SITE CONTACT ADDR LINE1: PO BOX 47358  
SITE CONTACT ZIP: Olympia, WA 98504  
SITE CONTACT COUNTRY: UNITED STATES  
SITE CONTACT PHONE NBR: (360)705-7861  
SITE CONTACT EMAIL: volkc@wsdot.wa.gov  
FORM CONTACT NAME: Carlen M Volk  
FORM CONTACT ADDR LINE1: PO BOX 47358

Map ID  
Direction  
Distance  
Elevation

MAP FINDINGS

Site

Database(s)

EDR ID Number  
EPA ID Number

**WA DOT CORSON (Continued)**

**1000390835**

FORM CONTACT CITY,ST,ZIP: Olympia, WA 98504  
FORM CONTACT COUNTRY: UNITED STATES  
FORM CONTACT PHONE NBR: (360)705-7861  
FORM CONTACT EMAIL: volkc@wsdot.wa.gov  
GEN STATUS CD: SQG  
MONTHLY GENERATION: False  
BATCH GENERATION: True  
ONE TIME GENERATION: False  
TRANSPORTS OWN WASTE: False  
TRANSPORTS OTHRS WASTE: False  
RECYCLER ONSITE: False  
TRANSFER FACILITY: False  
OTHER EXEMPTION: Not reported  
UW BATTERY GEN: False  
USED OIL TRANSPORTER: False  
USED OIL TRANSFER FACILITY: False  
USED OIL PROCESSOR: False  
USED OIL REREFINER: False  
USED OIL FUEL MRKTR DIRECTS SHPMNTS: False  
USED OIL FUEL MRKTR MEETS SPECS: False

Facility Site ID Number: 82347852  
SWC Desc: WT02  
FWC Desc: D001  
Form Comm: Not reported  
Data Year: 2008  
Permit by Rule: False  
Treatment by Generator: False  
Mixed radioactive waste: False  
Importer of hazardous waste: False  
Immediate recycler: False  
Treatment/Storage/Disposal/Recycling Facility: False  
Generator of dangerous fuel waste: False  
Generator marketing to burner: False  
"Other marketers (i.e., blender, distributor, etc.)": False  
Utility boiler burner: False  
Industry boiler burner: False  
Industrial Furnace: False  
Smelter deferral: False  
Universal waste - batteries - generate: False  
Universal waste - thermostats - generate: False  
Universal waste - mercury - generate: False  
Universal waste - lamps - generate: False  
Universal waste - batteries - accumulate: False  
Universal waste - thermostats - accumulate: False  
Universal waste - mercury - accumulate: False  
Universal waste - lamps - accumulate: False  
Destination Facility for Universal Waste: False  
Off-specification used oil burner - utility boiler: False  
Off-specification used oil burner - industrial boiler: False  
Off-specification used oil burner - industrial furnace: False  
EPA ID: WAD980981104  
Facility Address 2: Not reported  
TAX REG NBR: Not reported  
NAICS CD: 48849  
BUSINESS TYPE: Not reported  
MAIL NAME: WA DOT NWR Facilities HazMat

Map ID  
Direction  
Distance  
Elevation

MAP FINDINGS

Site

Database(s)

EDR ID Number  
EPA ID Number

**WA DOT CORSON (Continued)**

**1000390835**

MAIL ADDR LINE1: PO Box 47358  
MAIL CITY,ST,ZIP: Olympia, WA 98504  
MAIL COUNTRY: UNITED STATES  
LEGAL ORG NAME: WA DOT NWR Facilities HazMat  
LEGAL ORG TYPE: State  
LEGAL ADDR LINE1: 6431 CORSON AVE S  
LEGAL CITY,ST,ZIP: SEATTLE, WA 98108-3445  
LEGAL COUNTRY: UNITED STATES  
LEGAL PHONE NBR: (206)768-5866  
LEGAL EFFECTIVE DATE: 08/01/1996  
LAND ORG NAME: WA DOT NWR Facilities HazMat  
LAND ORG TYPE: State  
LAND PERSON NAME: Not reported  
LAND ADDR LINE1: 6431 CORSON AVE S  
LAND CITY,ST,ZIP: SEATTLE, WA 98108-3445  
LAND COUNTRY: UNITED STATES  
LAND PHONE NBR: (206)768-5866  
OPERATOR ORG NAME: WA DOT NWR Facilities HazMat  
OPERATOR ORG TYPE: State  
OPERATOR ADDR LINE1: 6431 CORSON AVE S  
OPERATOR CITY,ST,ZIP: SEATTLE, WA 98108-3445  
OPERATOR COUNTRY: UNITED STATES  
OPERATOR PHONE NBR: (206)768-5705  
OPERATOR EFFECTIVE DATE: Not reported  
SITE CONTACT NAME: Carlen M Volk  
SITE CONTACT ADDR LINE1: PO BOX 47358  
SITE CONTACT ZIP: Olympia, WA 98504  
SITE CONTACT COUNTRY: UNITED STATES  
SITE CONTACT PHONE NBR: 3607057861  
SITE CONTACT EMAIL: volkc@wsdot.wa.gov  
FORM CONTACT NAME: Carlen M Volk  
FORM CONTACT ADDR LINE1: PO BOX 47358  
FORM CONTACT CITY,ST,ZIP: Olympia, WA 98504  
FORM CONTACT COUNTRY: UNITED STATES  
FORM CONTACT PHONE NBR: 3607057861  
FORM CONTACT EMAIL: volkc@wsdot.wa.gov  
GEN STATUS CD: MQG  
MONTHLY GENERATION: False  
BATCH GENERATION: False  
ONE TIME GENERATION: False  
TRANSPORTS OWN WASTE: False  
TRANSPORTS OTHRS WASTE: False  
RECYCLER ONSITE: False  
TRANSFER FACILITY: False  
OTHER EXEMPTION: Not reported  
UW BATTERY GEN: False  
USED OIL TRANSPORTER: False  
USED OIL TRANSFER FACILITY: False  
USED OIL PROCESSOR: False  
USED OIL REREFINER: False  
USED OIL FUEL MRKTR DIRECTS SHPMNTS: False  
USED OIL FUEL MRKTR MEETS SPECS: False

[Click this hyperlink](#) while viewing on your computer to access  
3 additional WA MANIFEST: record(s) in the EDR Site Report.

Map ID  
Direction  
Distance  
Elevation

MAP FINDINGS

Site

Database(s)

EDR ID Number  
EPA ID Number

**WA DOT CORSON (Continued)**

**1000390835**

**SPILLS:**

Facility ID: 613302  
Medium: SURFACE WATER-FRESH  
Material Desc: PETROLEUM - GASOLINE  
Material Qty: 85  
Material Units: GALLON  
Date Received: 06/08/2009  
Contact Name: Not reported

**AL210  
NW  
1/4-1/2  
0.392 mi.  
2071 ft.**

**LOCKWOOD MARINE INC  
6502 E MARGINAL S  
SEATTLE, WA 98108**

**RCRA NonGen / NLR  
FINDS  
WA ALLSITES**

**1000273324  
WAD980975437**

**Site 2 of 2 in cluster AL**

**Relative:  
Higher**

**RCRA NonGen / NLR:**

Date form received by agency: 07/12/1984  
Facility name: LOCKWOOD MARINE INC  
Facility address: 6502 E MARGINAL S  
SEATTLE, WA 98108  
EPA ID: WAD980975437  
Mailing address: 20402 63RD AVE NE  
SEATTLE, WA 98155-2051  
Contact: LOCKWOOD MARINE LOCKWOOD MARINE  
Contact address: 20402 63RD AVE NE  
SEATTLE, WA 98155-2051  
Contact country: US  
Contact telephone: (000)000-0000  
Contact email: Not reported  
EPA Region: 10  
Classification: Non-Generator  
Description: Handler: Non-Generators do not presently generate hazardous waste

**Actual:  
10 ft.**

**Owner/Operator Summary:**

Owner/operator name: LOCKWOOD MARINE L  
Owner/operator address: 6502 E MARGINAL WAY S  
SEATTLE, WA 98108  
Owner/operator country: US  
Owner/operator telephone: (000)000-0000  
Legal status: Private  
Owner/Operator Type: Owner  
Owner/Op start date: 05/02/1996  
Owner/Op end date: Not reported

**Handler Activities Summary:**

U.S. importer of hazardous waste: No  
Mixed waste (haz. and radioactive): No  
Recycler of hazardous waste: No  
Transporter of hazardous waste: No  
Treater, storer or disposer of HW: No  
Underground injection activity: No  
On-site burner exemption: No  
Furnace exemption: No  
Used oil fuel burner: No  
Used oil processor: No  
User oil refiner: No

Map ID  
 Direction  
 Distance  
 Elevation

MAP FINDINGS

Site

Database(s)

EDR ID Number  
 EPA ID Number

**LOCKWOOD MARINE INC (Continued)**

**1000273324**

Used oil fuel marketer to burner: No  
 Used oil Specification marketer: No  
 Used oil transfer facility: No  
 Used oil transporter: No

Violation Status: No violations found

**FINDS:**

Registry ID: 110005335501

**Environmental Interest/Information System**

RCRAInfo is a national information system that supports the Resource Conservation and Recovery Act (RCRA) program through the tracking of events and activities related to facilities that generate, transport, and treat, store, or dispose of hazardous waste. RCRAInfo allows RCRA program staff to track the notification, permit, compliance, and corrective action activities required under RCRA.

**ALLSITES:**

Facility Id: 71277652  
 Latitude: 47.5454  
 Longitude: -122.33193  
 Ecology Interest Type Code: HWG  
 Facility ID: 71277652  
 Facility Company: Lockwood Marine Inc  
 Interaction: I  
 Interaction 1: HWG  
 Interaction 2: Hazardous Waste Generator  
 Ecology Program: HAZWASTE  
 Program Data: TURBOWASTE  
 Facility Alt.: Not reported  
 Program ID: WAD980975437  
 Date Interaction: 07/12/1984  
 Date Interaction 3: 07/12/1984

**AR211**  
**SSW**  
**1/4-1/2**  
**0.395 mi.**  
**2083 ft.**

**S HOLDEN ABANDONED CONTAINER**  
**750 BLK S HOLDEN ST AT DEADEND**  
**SEATTLE, WA**

**RCRA NonGen / NLR** **1000920559**  
**FINDS** **WA0000463794**  
**WA ALLSITES**

**Site 3 of 4 in cluster AR**

**Relative:**  
**Higher**

RCRA NonGen / NLR:  
 Date form received by agency: 01/01/1995  
 Facility name: S HOLDEN ABANDONED CONTAINER  
 Facility address: 750 BLK S HOLDEN ST AT DEADEND  
 SEATTLE, WA 98108  
 EPA ID: WA0000463794  
 Mailing address: 3190 160TH AVE SE  
 BELLEVUE, WA 98008-5452  
 Contact: WA ECY WA ECY  
 Contact address: 3190 160TH AVE SE  
 BELLEVUE, WA 98008-5452  
 Contact country: US  
 Contact telephone: (000)000-0000  
 Contact email: Not reported

**Actual:**  
**10 ft.**



Map ID  
Direction  
Distance  
Elevation

MAP FINDINGS

Site

Database(s)

EDR ID Number  
EPA ID Number

**S HOLDEN ABANDONED CONTAINER (Continued)**

**1000920559**

EPA Region: 10  
Classification: Non-Generator  
Description: Handler: Non-Generators do not presently generate hazardous waste

Owner/Operator Summary:

Owner/operator name: HATHOR W  
Owner/operator address: 3190 160TH AVE SE  
BELLEVUE, WA 98008  
Owner/operator country: US  
Owner/operator telephone: (425)649-7141  
Legal status: Private  
Owner/Operator Type: Operator  
Owner/Op start date: 11/22/1996  
Owner/Op end date: Not reported

Handler Activities Summary:

U.S. importer of hazardous waste: No  
Mixed waste (haz. and radioactive): No  
Recycler of hazardous waste: No  
Transporter of hazardous waste: No  
Treater, storer or disposer of HW: No  
Underground injection activity: No  
On-site burner exemption: No  
Furnace exemption: No  
Used oil fuel burner: No  
Used oil processor: No  
User oil refiner: No  
Used oil fuel marketer to burner: No  
Used oil Specification marketer: No  
Used oil transfer facility: No  
Used oil transporter: No

Violation Status: No violations found

FINDS:

Registry ID: 110005305794

Environmental Interest/Information System

Washington Facility / Site Identification System (WA-FSIS) provides a means to query and display data maintained by the Washington Department of Ecology. This system contains key information for each facility/site that is currently, or has been, of interest to the Air Quality, Dam Safety, Hazardous Waste, Toxics Cleanup, and Water Quality Programs.

RCRAInfo is a national information system that supports the Resource Conservation and Recovery Act (RCRA) program through the tracking of events and activities related to facilities that generate, transport, and treat, store, or dispose of hazardous waste. RCRAInfo allows RCRA program staff to track the notification, permit, compliance, and corrective action activities required under RCRA.

ALLSITES:

Facility Id: 17878123

Map ID  
Direction  
Distance  
Elevation

MAP FINDINGS

Site

Database(s)

EDR ID Number  
EPA ID Number

**S HOLDEN ABANDONED CONTAINER (Continued)**

**1000920559**

Latitude: 47.53435  
Longitude: -122.3268  
Ecology Interest Type Code: HWG  
Facility ID: 17878123  
Facility Company: S Holden Abandoned Container  
Interaction: I  
Interaction 1: HWG  
Interaction 2: Hazardous Waste Generator  
Ecology Program: HAZWASTE  
Program Data: TURBOWASTE  
Facility Alt.: Not reported  
Program ID: WA0000463794  
Date Interaction: 08/18/1994  
Date Interaction 3: 08/18/1994

**AU212**  
**SW**  
**1/4-1/2**  
**0.399 mi.**  
**2107 ft.**

**LIQUID AIR CORP OF N AMERICA**  
**7500 2ND AVE S**  
**SEATTLE, WA**  
**Site 1 of 9 in cluster AU**

**RCRA NonGen / NLR**  
**FINDS**  
**WA ALLSITES**  
**WA UST**

**1000425126**  
**WAD980725014**

**Relative:**  
**Higher**

RCRA NonGen / NLR:

**Actual:**  
**13 ft.**

Date form received by agency: 03/25/1983  
Facility name: LIQUID AIR CORP OF N AMERICA  
Facility address: 7500 2ND AVE S  
SEATTLE, WA 98108  
EPA ID: WAD980725014  
Contact: LIQUID AIR CORP LIQUID AIR CORP  
Contact address: 7500 2ND AVE S  
SEATTLE, WA 98108-4107  
Contact country: US  
Contact telephone: (000)000-0000  
Contact email: Not reported  
EPA Region: 10  
Classification: Non-Generator  
Description: Handler: Non-Generators do not presently generate hazardous waste

Owner/Operator Summary:

Owner/operator name: LIQUID AIR CORP L  
Owner/operator address: 2121 N CALIFORNIA BLVD  
WALNUT CREEK, CA 94596  
Owner/operator country: US  
Owner/operator telephone: (000)000-0000  
Legal status: Private  
Owner/Operator Type: Operator  
Owner/Op start date: 01/01/1997  
Owner/Op end date: Not reported

Owner/operator name: LIQUID AIR CORP L  
Owner/operator address: 7500 2ND AVE S  
SEATTLE, WA 98108  
Owner/operator country: US  
Owner/operator telephone: (000)000-0000  
Legal status: Private  
Owner/Operator Type: Owner  
Owner/Op start date: 05/02/1996

Map ID  
Direction  
Distance  
Elevation

MAP FINDINGS

Site

Database(s)

EDR ID Number  
EPA ID Number

**LIQUID AIR CORP OF N AMERICA (Continued)**

**1000425126**

Owner/Op end date: Not reported

Handler Activities Summary:

U.S. importer of hazardous waste: No  
Mixed waste (haz. and radioactive): No  
Recycler of hazardous waste: No  
Transporter of hazardous waste: No  
Treater, storer or disposer of HW: No  
Underground injection activity: No  
On-site burner exemption: No  
Furnace exemption: No  
Used oil fuel burner: No  
Used oil processor: No  
User oil refiner: No  
Used oil fuel marketer to burner: No  
Used oil Specification marketer: No  
Used oil transfer facility: No  
Used oil transporter: No

Violation Status: No violations found

FINDS:

Registry ID: 110005334058

Environmental Interest/Information System

Washington Facility / Site Identification System (WA-FSIS) provides a means to query and display data maintained by the Washington Department of Ecology. This system contains key information for each facility/site that is currently, or has been, of interest to the Air Quality, Dam Safety, Hazardous Waste, Toxics Cleanup, and Water Quality Programs.

RCRAInfo is a national information system that supports the Resource Conservation and Recovery Act (RCRA) program through the tracking of events and activities related to facilities that generate, transport, and treat, store, or dispose of hazardous waste. RCRAInfo allows RCRA program staff to track the notification, permit, compliance, and corrective action activities required under RCRA.

ALLSITES:

Facility Id: 83549384  
Latitude: 47.5339  
Longitude: -122.33775  
Ecology Interest Type Code: HWG  
Facility ID: 83549384  
Facility Company: Liquid Air Corp of N America  
Interaction: I  
Interaction 1: HWG  
Interaction 2: Hazardous Waste Generator  
Ecology Program: HAZWASTE  
Program Data: TURBOWASTE  
Facility Alt.: Not reported  
Program ID: WAD980725014  
Date Interaction: 03/25/1983  
Date Interaction 3: 03/25/1983

Map ID  
Direction  
Distance  
Elevation

MAP FINDINGS

Site

Database(s)

EDR ID Number  
EPA ID Number

LIQUID AIR CORP OF N AMERICA (Continued)

1000425126

Facility ID: 83549384  
Facility Company: Liquid Air Corp of N America  
Interaction: I  
Interaction 1: TIER2  
Interaction 2: Emergency/Haz Chem Rpt TIER2  
Ecology Program: HAZWASTE  
Program Data: EPCRA  
Facility Alt.: Not reported  
Program ID: WAD980725014  
Date Interaction: 01/01/1991  
Date Interaction 3: 01/01/1991

Facility ID: 83549384  
Facility Company: Liquid Air Corp of N America  
Interaction: I  
Interaction 1: UST  
Interaction 2: Underground Storage Tank  
Ecology Program: TOXICS  
Program Data: ISIS  
Facility Alt.: Not reported  
Program ID: 7069  
Date Interaction: 02/29/2000  
Date Interaction 3: 02/29/2000

Facility Id: 83549384  
Latitude: 47.5339  
Longitude: -122.33775  
Ecology Interest Type Code: TIER2  
Facility ID: 83549384  
Facility Company: Liquid Air Corp of N America  
Interaction: I  
Interaction 1: HWG  
Interaction 2: Hazardous Waste Generator  
Ecology Program: HAZWASTE  
Program Data: TURBOWASTE  
Facility Alt.: Not reported  
Program ID: WAD980725014  
Date Interaction: 03/25/1983  
Date Interaction 3: 03/25/1983

Facility ID: 83549384  
Facility Company: Liquid Air Corp of N America  
Interaction: I  
Interaction 1: TIER2  
Interaction 2: Emergency/Haz Chem Rpt TIER2  
Ecology Program: HAZWASTE  
Program Data: EPCRA  
Facility Alt.: Not reported  
Program ID: WAD980725014  
Date Interaction: 01/01/1991  
Date Interaction 3: 01/01/1991

Facility ID: 83549384  
Facility Company: Liquid Air Corp of N America  
Interaction: I  
Interaction 1: UST

Map ID  
Direction  
Distance  
Elevation

MAP FINDINGS

Site

Database(s)

EDR ID Number  
EPA ID Number

**LIQUID AIR CORP OF N AMERICA (Continued)**

**1000425126**

Interaction 2: Underground Storage Tank  
Ecology Program: TOXICS  
Program Data: ISIS  
Facility Alt.: Not reported  
Program ID: 7069  
Date Interaction: 02/29/2000  
Date Interaction 3: 02/29/2000

Facility Id: 83549384  
Latitude: 47.5339  
Longitude: -122.33775  
Ecology Interest Type Code: UST  
Facility ID: 83549384  
Facility Company: Liquid Air Corp of N America  
Interaction: I  
Interaction 1: HWG  
Interaction 2: Hazardous Waste Generator  
Ecology Program: HAZWASTE  
Program Data: TURBOWASTE  
Facility Alt.: Not reported  
Program ID: WAD980725014  
Date Interaction: 03/25/1983  
Date Interaction 3: 03/25/1983

Facility ID: 83549384  
Facility Company: Liquid Air Corp of N America  
Interaction: I  
Interaction 1: TIER2  
Interaction 2: Emergency/Haz Chem Rpt TIER2  
Ecology Program: HAZWASTE  
Program Data: EPCRA  
Facility Alt.: Not reported  
Program ID: WAD980725014  
Date Interaction: 01/01/1991  
Date Interaction 3: 01/01/1991

Facility ID: 83549384  
Facility Company: Liquid Air Corp of N America  
Interaction: I  
Interaction 1: UST  
Interaction 2: Underground Storage Tank  
Ecology Program: TOXICS  
Program Data: ISIS  
Facility Alt.: Not reported  
Program ID: 7069  
Date Interaction: 02/29/2000  
Date Interaction 3: 02/29/2000

UST:  
Facility ID: 83549384  
Site Id: 7069  
UBI: Not reported  
Phone Number: 2067670131  
Decimal Latitude: 47.533900000000003  
Decimal Longitude: -122.337756

Map ID  
Direction  
Distance  
Elevation

MAP FINDINGS

Site

Database(s)

EDR ID Number  
EPA ID Number

**LIQUID AIR CORP OF N AMERICA (Continued)**

**1000425126**

Tank Name: TANK#1  
Tag Number: Not reported  
Tank Status: Removed  
Tank Status Date: 08/06/1996  
Tank Install Date: 00/31/1964  
Tank Closure Date: Not reported  
Capacity Range: 111 TO 1,100 Gallons  
Tank Permit Expiration Date: Not reported  
Tank Upgrade Date: Not reported  
Tank Spill Prevention: Not reported  
Tank Overfill Prevention: Not reported  
Tank Material: Steel  
Tank Construction: Single Wall Tank  
Tank Tightness Test: Not reported  
Tank Corrosion Protection: Not reported  
Tank Manifold: Not reported  
Tank Release Detection: Not reported  
Tank SFC Type: Not reported  
Pipe Material: Not reported  
Pipe Construction: Not reported  
Pipe Primary Release Detection: Not reported  
Pipe Second Release Detection: Not reported  
Pipe Corrosion Protection: Not reported  
Pipe Pumping System: Not reported  
Responsible Unit: NORTHWEST  
Dispencer/Pump SFC Type: Not reported

Tank Name: TANK#2  
Tag Number: Not reported  
Tank Status: Removed  
Tank Status Date: 08/06/1996  
Tank Install Date: 00/31/1964  
Tank Closure Date: Not reported  
Capacity Range: 111 TO 1,100 Gallons  
Tank Permit Expiration Date: Not reported  
Tank Upgrade Date: Not reported  
Tank Spill Prevention: Not reported  
Tank Overfill Prevention: Not reported  
Tank Material: Steel  
Tank Construction: Single Wall Tank  
Tank Tightness Test: Not reported  
Tank Corrosion Protection: Not reported  
Tank Manifold: Not reported  
Tank Release Detection: Not reported  
Tank SFC Type: Not reported  
Pipe Material: Not reported  
Pipe Construction: Not reported  
Pipe Primary Release Detection: Not reported  
Pipe Second Release Detection: Not reported  
Pipe Corrosion Protection: Not reported  
Pipe Pumping System: Not reported  
Responsible Unit: NORTHWEST  
Dispencer/Pump SFC Type: Not reported

Map ID  
 Direction  
 Distance  
 Elevation

MAP FINDINGS

Site

Database(s)

EDR ID Number  
 EPA ID Number

**AR213**     **MTI**  
**SSW**     **7709 5TH AVE S**  
**1/4-1/2**   **SEATTLE, WA 98108**  
**0.400 mi.**  
**2113 ft.**   **Site 4 of 4 in cluster AR**

**WA ALLSITES**   **S110037647**  
**N/A**

**Relative:**  
**Higher**

ALLSITES:

Facility Id: 15761  
 Latitude: 47.533921  
 Longitude: -122.32817  
 Ecology Interest Type Code: LSC  
 Facility ID: 15761  
 Facility Company: MTI  
 Interaction: I  
 Interaction 1: LSC  
 Interaction 2: Local Source Control  
 Ecology Program: HAZWASTE  
 Program Data: LSC  
 Facility Alt.: MTI  
 Program ID: Not reported  
 Date Interaction: 08/26/2009  
 Date Interaction 3: 08/26/2009

**Actual:**  
**11 ft.**

Facility/Site Interaction T: 86708  
 Geographic Location Identifier (Alias Facid): 15761  
 Interaction (Aka Env Int) Type Code: LSC  
 Interaction (Aka Env Int) Description: Local Source Control  
 Interaction Status: I  
 Federal Program Identifier: Not reported  
 Interaction Start Date: 08/26/2009  
 Interaction End Date: 04/29/2010  
 prgm\_facil: MTI  
 cur\_sys\_pr: HAZWASTE  
 cur\_sys\_nm: LSC

**AU214**     **SAFWAY STEEL PRODUCTS**  
**SW**     **7501 2ND AVE SOUTH**  
**1/4-1/2**   **SEATTLE, WA 98108**  
**0.400 mi.**  
**2114 ft.**   **Site 2 of 9 in cluster AU**

**WA ALLSITES**   **U003025652**  
**WA UST**     **N/A**

**Relative:**  
**Higher**

ALLSITES:

Facility Id: 87983518  
 Latitude: 47.5339  
 Longitude: -122.33775  
 Ecology Interest Type Code: UST  
 Facility ID: 87983518  
 Facility Company: SAFWAY STEEL PRODUCTS  
 Interaction: I  
 Interaction 1: UST  
 Interaction 2: Underground Storage Tank  
 Ecology Program: TOXICS  
 Program Data: ISIS  
 Facility Alt.: Not reported  
 Program ID: 11683  
 Date Interaction: 02/29/2000  
 Date Interaction 3: 02/29/2000

**Actual:**  
**13 ft.**

Facility ID: 87983518

Map ID  
Direction  
Distance  
Elevation

MAP FINDINGS

Site

Database(s)

EDR ID Number  
EPA ID Number

**SAFWAY STEEL PRODUCTS (Continued)**

**U003025652**

Facility Company: SAFWAY STEEL PRODUCTS  
Interaction: I  
Interaction 1: LSC  
Interaction 2: Local Source Control  
Ecology Program: HAZWASTE  
Program Data: LSC  
Facility Alt.: FOX PLUMBING & HEATING  
Program ID: Not reported  
Date Interaction: 08/30/2011  
Date Interaction 3: 08/30/2011

Facility Id: 87983518  
Latitude: 47.5339  
Longitude: -122.33775  
Ecology Interest Type Code: LSC  
Facility ID: 87983518  
Facility Company: SAFWAY STEEL PRODUCTS  
Interaction: I  
Interaction 1: UST  
Interaction 2: Underground Storage Tank  
Ecology Program: TOXICS  
Program Data: ISIS  
Facility Alt.: Not reported  
Program ID: 11683  
Date Interaction: 02/29/2000  
Date Interaction 3: 02/29/2000

Facility ID: 87983518  
Facility Company: SAFWAY STEEL PRODUCTS  
Interaction: I  
Interaction 1: LSC  
Interaction 2: Local Source Control  
Ecology Program: HAZWASTE  
Program Data: LSC  
Facility Alt.: FOX PLUMBING & HEATING  
Program ID: Not reported  
Date Interaction: 08/30/2011  
Date Interaction 3: 08/30/2011

**UST:**

Facility ID: 87983518  
Site Id: 11683  
UBI: Not reported  
Phone Number: 2067638420  
Decimal Latitude: 47.533900000000003  
Decimal Longitude: -122.337756

Tank Name: 1.  
Tag Number: Not reported  
Tank Status: Removed  
Tank Status Date: 08/06/1996  
Tank Install Date: 00/31/1964  
Tank Closure Date: Not reported  
Capacity Range: 111 TO 1,100 Gallons  
Tank Permit Expiration Date: Not reported



Map ID  
 Direction  
 Distance  
 Elevation

MAP FINDINGS

Site

Database(s)

EDR ID Number  
 EPA ID Number

**SAFWAY STEEL PRODUCTS (Continued)**

**U003025652**

Tank Upgrade Date:	Not reported
Tank Spill Prevention:	Not reported
Tank Overfill Prevention:	Not reported
Tank Material:	Not reported
Tank Construction:	Not reported
Tank Tightness Test:	Not reported
Tank Corrosion Protection:	Not reported
Tank Manifold:	Not reported
Tank Release Detection:	Not reported
Tank SFC Type:	Not reported
Pipe Material:	Not reported
Pipe Construction:	Not reported
Pipe Primary Release Detection:	Not reported
Pipe Second Release Detection:	Not reported
Pipe Corrosion Protection:	Not reported
Pipe Pumping System:	Not reported
Responsible Unit:	NORTHWEST
Dispencer/Pump SFC Type:	Not reported

**AN215**  
**South**  
**1/4-1/2**  
**0.403 mi.**  
**2129 ft.**

**CAIN BOLT & GASKET**  
**7724 7TH AVE S**  
**SEATTLE, WA 98108**  
**Site 2 of 2 in cluster AN**

**WA ALLSITES**    **S110040084**  
**N/A**

**Relative:**  
**Lower**

**ALLSITES:**

Facility Id:	7503
Latitude:	47.533616
Longitude:	-122.32514
Ecology Interest Type Code:	LSC
Facility ID:	7503
Facility Company:	Cain Bolt & Gasket
Interaction:	I
Interaction 1:	LSC
Interaction 2:	Local Source Control
Ecology Program:	HAZWASTE
Program Data:	LSC
Facility Alt.:	Cain Bolt & Gasket
Program ID:	Not reported
Date Interaction:	08/26/2009
Date Interaction 3:	08/26/2009

**Actual:**  
**9 ft.**

Facility/Site Interaction T:	86698
Geographic Location Identifier (Alias Facid):	7503
Interaction (Aka Env Int) Type Code:	LSC
Interaction (Aka Env Int) Description:	Local Source Control
Interaction Status:	I
Federal Program Identifier:	Not reported
Interaction Start Date:	08/26/2009
Interaction End Date:	04/29/2010
prgm_facil:	Cain Bolt & Gasket
cur_sys_pr:	HAZWASTE
cur_sys_nm:	LSC

Map ID  
Direction  
Distance  
Elevation

MAP FINDINGS

Site

Database(s)

EDR ID Number  
EPA ID Number

AV216  
NNW  
1/4-1/2  
0.404 mi.  
2134 ft.

**GAS N WASH**  
**551 S. MICHIGAN ST.**  
**SEATTLE, WA 98108**

**WA ICR S104485354**  
**N/A**

**Site 1 of 2 in cluster AV**

**Relative:**  
**Higher**

ICR:

Date Ecology Received Report: 09/21/98  
Contaminants Found at Site: Petroleum products  
Media Contaminated: Soil  
Waste Management: Tank  
Region: North Western  
Type of Report Ecology Received: Interim cleanup report  
Site Register Issue: 98-13  
County Code: 17  
Contact: Not reported  
Report Title: Not reported

**Actual:**  
**11 ft.**

Date Ecology Received Report: 08/17/99  
Contaminants Found at Site: Petroleum products  
Media Contaminated: Soil  
Waste Management: Tank  
Region: North Western  
Type of Report Ecology Received: Interim cleanup report  
Site Register Issue: 98-18  
County Code: 17  
Contact: Not reported  
Report Title: Not reported

Date Ecology Received Report: 07/13/00  
Contaminants Found at Site: Petroleum products  
Media Contaminated: Groundwater, Soil  
Waste Management: Tank  
Region: North Western  
Type of Report Ecology Received: Interim cleanup report  
Site Register Issue: 98-27  
County Code: 17  
Contact: Not reported  
Report Title: Not reported

Date Ecology Received Report: 03/16/00  
Contaminants Found at Site: Petroleum products  
Media Contaminated: Groundwater, Soil  
Waste Management: Tank  
Region: North Western  
Type of Report Ecology Received: Interim cleanup report  
Site Register Issue: 98-25  
County Code: 17  
Contact: Not reported  
Report Title: Not reported

Date Ecology Received Report: 12/13/99  
Contaminants Found at Site: Petroleum products  
Media Contaminated: Groundwater, Soil  
Waste Management: Tank  
Region: North Western  
Type of Report Ecology Received: Interim cleanup report  
Site Register Issue: 98-25  
County Code: 17

Map ID  
Direction  
Distance  
Elevation

MAP FINDINGS

Site

Database(s)

EDR ID Number  
EPA ID Number

**GAS N WASH (Continued)**

**S104485354**

Contact:	Not reported
Report Title:	Not reported
Date Ecology Received Report:	09/21/98
Contaminants Found at Site:	Petroleum products
Media Contaminated:	Groundwater, Soil
Waste Management:	Tank
Region:	North Western
Type of Report Ecology Received:	Interim cleanup report
Site Register Issue:	98-25
County Code:	17
Contact:	Not reported
Report Title:	Not reported
Date Ecology Received Report:	06/13/94
Contaminants Found at Site:	Petroleum products
Media Contaminated:	Soil
Waste Management:	Tank
Region:	North Western
Type of Report Ecology Received:	Interim cleanup report
Site Register Issue:	93-30
County Code:	17
Contact:	Not reported
Report Title:	Not reported
Date Ecology Received Report:	10/23/95
Contaminants Found at Site:	Petroleum products
Media Contaminated:	Groundwater, Soil
Waste Management:	Tank
Region:	North Western
Type of Report Ecology Received:	Interim cleanup report
Site Register Issue:	94-15
County Code:	17
Contact:	Not reported
Report Title:	Not reported
Date Ecology Received Report:	02/13/01
Contaminants Found at Site:	Petroleum products
Media Contaminated:	Groundwater, Soil
Waste Management:	Tank
Region:	North Western
Type of Report Ecology Received:	Interim cleanup report
Site Register Issue:	98-34
County Code:	17
Contact:	Not reported
Report Title:	Monitoring - January 2001
Date Ecology Received Report:	10/30/00
Contaminants Found at Site:	Petroleum products
Media Contaminated:	Groundwater, Soil
Waste Management:	Tank
Region:	North Western
Type of Report Ecology Received:	Interim cleanup report
Site Register Issue:	98-32
County Code:	17
Contact:	Not reported
Report Title:	Ground Water Monitoring - Third Quarter 2000

MAP FINDINGS

Map ID  
 Direction  
 Distance  
 Elevation

Site

Database(s)

EDR ID Number  
 EPA ID Number

**AV217**  
**NNW**  
**1/4-1/2**  
**0.404 mi.**  
**2134 ft.**

**GAS N WASH**  
**551 S MICHIGAN ST**  
**SEATTLE, WA**  
**Site 2 of 2 in cluster AV**

**RCRA NonGen / NLR**    **1001491434**  
**FINDS**                    **WA0000997585**  
**WA ALLSITES**  
**WA CSCSL NFA**  
**WA VCP**  
**WA Financial Assurance**

**Relative:**  
**Higher**

RCRA NonGen / NLR:

Date form received by agency: 10/30/1997  
 Facility name: EVERCLEAN INC DBA GAS N WASH  
 Facility address: 551 S MICHIGAN ST  
 SEATTLE, WA 98108  
 EPA ID: WA0000997585  
 Mailing address: PO BOX 2299  
 AUBURN, WA 98071  
 Contact: EVERCLEAN WASH EVERCLEAN WASH  
 Contact address: PO BOX 2299  
 AUBURN, WA 98071  
 Contact country: US  
 Contact telephone: (000)000-0000  
 Contact email: Not reported  
 EPA Region: 10  
 Classification: Non-Generator  
 Description: Handler: Non-Generators do not presently generate hazardous waste

**Actual:**  
**11 ft.**

**Owner/Operator Summary:**

Owner/operator name: EVERCLEAN INC E  
 Owner/operator address: 551 S MICHIGAN ST  
 SEATTLE, WA 98108  
 Owner/operator country: US  
 Owner/operator telephone: (206)442-9100  
 Legal status: Private  
 Owner/Operator Type: Owner  
 Owner/Op start date: 05/01/1996  
 Owner/Op end date: Not reported

**Handler Activities Summary:**

U.S. importer of hazardous waste: No  
 Mixed waste (haz. and radioactive): No  
 Recycler of hazardous waste: No  
 Transporter of hazardous waste: No  
 Treater, storer or disposer of HW: No  
 Underground injection activity: No  
 On-site burner exemption: No  
 Furnace exemption: No  
 Used oil fuel burner: No  
 Used oil processor: No  
 User oil refiner: No  
 Used oil fuel marketer to burner: No  
 Used oil Specification marketer: No  
 Used oil transfer facility: No  
 Used oil transporter: No

Violation Status: No violations found

**FINDS:**

Registry ID: 110008214547

Map ID  
Direction  
Distance  
Elevation

MAP FINDINGS

Site

Database(s)

EDR ID Number  
EPA ID Number

**GAS N WASH (Continued)**

**1001491434**

Environmental Interest/Information System

Washington Facility / Site Identification System (WA-FSIS) provides a means to query and display data maintained by the Washington Department of Ecology. This system contains key information for each facility/site that is currently, or has been, of interest to the Air Quality, Dam Safety, Hazardous Waste, Toxics Cleanup, and Water Quality Programs.

RCRAInfo is a national information system that supports the Resource Conservation and Recovery Act (RCRA) program through the tracking of events and activities related to facilities that generate, transport, and treat, store, or dispose of hazardous waste. RCRAInfo allows RCRA program staff to track the notification, permit, compliance, and corrective action activities required under RCRA.

ALLSITES:

Facility Id:	64981477
Latitude:	47.5458799
Longitude:	-122.32692
Ecology Interest Type Code:	ENFORFNL
Facility ID:	64981477
Facility Company:	Gas N Wash
Interaction:	A
Interaction 1:	UST
Interaction 2:	Underground Storage Tank
Ecology Program:	TOXICS
Program Data:	ISIS
Facility Alt.:	Not reported
Program ID:	5289
Date Interaction:	04/01/1978
Date Interaction 3:	04/01/1978
Facility ID:	64981477
Facility Company:	Gas N Wash
Interaction:	I
Interaction 1:	TIER2
Interaction 2:	Emergency/Haz Chem Rpt TIER2
Ecology Program:	HAZWASTE
Program Data:	EPCRA
Facility Alt.:	Not reported
Program ID:	WA0000997585
Date Interaction:	01/01/1988
Date Interaction 3:	01/01/1988
Facility ID:	64981477
Facility Company:	Gas N Wash
Interaction:	I
Interaction 1:	LUST
Interaction 2:	LUST Facility
Ecology Program:	TOXICS
Program Data:	ISIS
Facility Alt.:	Not reported
Program ID:	5289
Date Interaction:	06/08/1994
Date Interaction 3:	06/08/1994

Map ID  
Direction  
Distance  
Elevation

MAP FINDINGS

Site

Database(s)

EDR ID Number  
EPA ID Number

**GAS N WASH (Continued)**

1001491434

Facility ID: 64981477  
Facility Company: Gas N Wash  
Interaction: I  
Interaction 1: HWG  
Interaction 2: Hazardous Waste Generator  
Ecology Program: HAZWASTE  
Program Data: TURBOWASTE  
Facility Alt.: Not reported  
Program ID: WA0000997585  
Date Interaction: 12/30/1994  
Date Interaction 3: 12/30/1994

Facility ID: 64981477  
Facility Company: Gas N Wash  
Interaction: I  
Interaction 1: VOLCLNST  
Interaction 2: Voluntary Cleanup Sites  
Ecology Program: TOXICS  
Program Data: ISIS  
Facility Alt.: Gas N Wash  
Program ID: Not reported  
Date Interaction: 12/13/1999  
Date Interaction 3: 12/13/1999

Facility ID: 64981477  
Facility Company: Gas N Wash  
Interaction: I  
Interaction 1: VOLCLNST  
Interaction 2: Voluntary Cleanup Sites  
Ecology Program: TOXICS  
Program Data: ISIS  
Facility Alt.: Gas N Wash  
Program ID: NW1231  
Date Interaction: 03/16/2004  
Date Interaction 3: 03/16/2004

Facility ID: 64981477  
Facility Company: Gas N Wash  
Interaction: A  
Interaction 1: ENFORFNL  
Interaction 2: Enforcement Final  
Ecology Program: TOXICS  
Program Data: DMS  
Facility Alt.: Not reported  
Program ID: Not reported  
Date Interaction: 05/05/2008  
Date Interaction 3: 05/05/2008

Facility ID: 64981477  
Facility Company: Gas N Wash  
Interaction: A  
Interaction 1: ENFORFNL  
Interaction 2: Enforcement Final  
Ecology Program: TOXICS  
Program Data: DMS  
Facility Alt.: Not reported  
Program ID: Not reported

Map ID  
Direction  
Distance  
Elevation

MAP FINDINGS

Site

Database(s)

EDR ID Number  
EPA ID Number

**GAS N WASH (Continued)**

1001491434

Date Interaction:	05/05/2008
Date Interaction 3:	05/05/2008
Facility ID:	64981477
Facility Company:	Gas N Wash
Interaction:	A
Interaction 1:	ENFORFNL
Interaction 2:	Enforcement Final
Ecology Program:	TOXICS
Program Data:	DMS
Facility Alt.:	Not reported
Program ID:	Not reported
Date Interaction:	05/05/2008
Date Interaction 3:	05/05/2008
Facility ID:	64981477
Facility Company:	Gas N Wash
Interaction:	A
Interaction 1:	ENFORFNL
Interaction 2:	Enforcement Final
Ecology Program:	TOXICS
Program Data:	DMS
Facility Alt.:	Not reported
Program ID:	Not reported
Date Interaction:	05/05/2008
Date Interaction 3:	05/05/2008
Facility ID:	64981477
Facility Company:	Gas N Wash
Interaction:	A
Interaction 1:	ENFORFNL
Interaction 2:	Enforcement Final
Ecology Program:	TOXICS
Program Data:	DMS
Facility Alt.:	Not reported
Program ID:	Not reported
Date Interaction:	05/05/2008
Date Interaction 3:	05/05/2008
Facility ID:	64981477
Facility Company:	Gas N Wash
Interaction:	A
Interaction 1:	ENFORFNL
Interaction 2:	Enforcement Final
Ecology Program:	TOXICS

Map ID  
Direction  
Distance  
Elevation

MAP FINDINGS

Site

Database(s)

EDR ID Number  
EPA ID Number

**GAS N WASH (Continued)**

1001491434

Program Data: DMS  
Facility Alt.: Not reported  
Program ID: Not reported  
Date Interaction: 05/05/2008  
Date Interaction 3: 05/05/2008

Facility ID: 64981477  
Facility Company: Gas N Wash  
Interaction: A  
Interaction 1: ENFORFNL  
Interaction 2: Enforcement Final  
Ecology Program: TOXICS  
Program Data: DMS  
Facility Alt.: Not reported  
Program ID: Not reported  
Date Interaction: 05/05/2008  
Date Interaction 3: 05/05/2008

Facility ID: 64981477  
Facility Company: Gas N Wash  
Interaction: A  
Interaction 1: ENFORFNL  
Interaction 2: Enforcement Final  
Ecology Program: TOXICS  
Program Data: DMS  
Facility Alt.: Not reported  
Program ID: Not reported  
Date Interaction: 05/05/2008  
Date Interaction 3: 05/05/2008

Facility ID: 64981477  
Facility Company: Gas N Wash  
Interaction: A  
Interaction 1: ENFORFNL  
Interaction 2: Enforcement Final  
Ecology Program: TOXICS  
Program Data: DMS  
Facility Alt.: Not reported  
Program ID: Not reported  
Date Interaction: 05/05/2008  
Date Interaction 3: 05/05/2008

Facility Id: 64981477  
Latitude: 47.5458799  
Longitude: -122.32692  
Ecology Interest Type Code: HWG  
Facility ID: 64981477  
Facility Company: Gas N Wash  
Interaction: A  
Interaction 1: UST  
Interaction 2: Underground Storage Tank  
Ecology Program: TOXICS  
Program Data: ISIS  
Facility Alt.: Not reported  
Program ID: 5289  
Date Interaction: 04/01/1978



Map ID  
Direction  
Distance  
Elevation

MAP FINDINGS

Site

Database(s)

EDR ID Number  
EPA ID Number

**GAS N WASH (Continued)**

1001491434

Date Interaction 3: 04/01/1978  
  
Facility ID: 64981477  
Facility Company: Gas N Wash  
Interaction: I  
Interaction 1: TIER2  
Interaction 2: Emergency/Haz Chem Rpt TIER2  
Ecology Program: HAZWASTE  
Program Data: EPCRA  
Facility Alt.: Not reported  
Program ID: WA0000997585  
Date Interaction: 01/01/1988  
Date Interaction 3: 01/01/1988

Facility ID: 64981477  
Facility Company: Gas N Wash  
Interaction: I  
Interaction 1: LUST  
Interaction 2: LUST Facility  
Ecology Program: TOXICS  
Program Data: ISIS  
Facility Alt.: Not reported  
Program ID: 5289  
Date Interaction: 06/08/1994  
Date Interaction 3: 06/08/1994

Facility ID: 64981477  
Facility Company: Gas N Wash  
Interaction: I  
Interaction 1: HWG  
Interaction 2: Hazardous Waste Generator  
Ecology Program: HAZWASTE  
Program Data: TURBOWASTE  
Facility Alt.: Not reported  
Program ID: WA0000997585  
Date Interaction: 12/30/1994  
Date Interaction 3: 12/30/1994

Facility ID: 64981477  
Facility Company: Gas N Wash  
Interaction: I  
Interaction 1: VOLCLNST  
Interaction 2: Voluntary Cleanup Sites  
Ecology Program: TOXICS  
Program Data: ISIS  
Facility Alt.: Gas N Wash  
Program ID: Not reported  
Date Interaction: 12/13/1999  
Date Interaction 3: 12/13/1999

Facility ID: 64981477  
Facility Company: Gas N Wash  
Interaction: I  
Interaction 1: VOLCLNST  
Interaction 2: Voluntary Cleanup Sites  
Ecology Program: TOXICS  
Program Data: ISIS

Map ID  
Direction  
Distance  
Elevation

MAP FINDINGS

Site

Database(s)

EDR ID Number  
EPA ID Number

**GAS N WASH (Continued)**

1001491434

Facility Alt.:	Gas N Wash
Program ID:	NW1231
Date Interaction:	03/16/2004
Date Interaction 3:	03/16/2004
Facility ID:	64981477
Facility Company:	Gas N Wash
Interaction:	A
Interaction 1:	ENFORFNL
Interaction 2:	Enforcement Final
Ecology Program:	TOXICS
Program Data:	DMS
Facility Alt.:	Not reported
Program ID:	Not reported
Date Interaction:	05/05/2008
Date Interaction 3:	05/05/2008
Facility ID:	64981477
Facility Company:	Gas N Wash
Interaction:	A
Interaction 1:	ENFORFNL
Interaction 2:	Enforcement Final
Ecology Program:	TOXICS
Program Data:	DMS
Facility Alt.:	Not reported
Program ID:	Not reported
Date Interaction:	05/05/2008
Date Interaction 3:	05/05/2008
Facility ID:	64981477
Facility Company:	Gas N Wash
Interaction:	A
Interaction 1:	ENFORFNL
Interaction 2:	Enforcement Final
Ecology Program:	TOXICS
Program Data:	DMS
Facility Alt.:	Not reported
Program ID:	Not reported
Date Interaction:	05/05/2008
Date Interaction 3:	05/05/2008
Facility ID:	64981477
Facility Company:	Gas N Wash
Interaction:	A
Interaction 1:	ENFORFNL

Map ID  
Direction  
Distance  
Elevation

MAP FINDINGS

Site

Database(s)

EDR ID Number  
EPA ID Number

**GAS N WASH (Continued)**

1001491434

Interaction 2: Enforcement Final  
Ecology Program: TOXICS  
Program Data: DMS  
Facility Alt.: Not reported  
Program ID: Not reported  
Date Interaction: 05/05/2008  
Date Interaction 3: 05/05/2008

Facility ID: 64981477  
Facility Company: Gas N Wash  
Interaction: A  
Interaction 1: ENFORFNL  
Interaction 2: Enforcement Final  
Ecology Program: TOXICS  
Program Data: DMS  
Facility Alt.: Not reported  
Program ID: Not reported  
Date Interaction: 05/05/2008  
Date Interaction 3: 05/05/2008

Facility ID: 64981477  
Facility Company: Gas N Wash  
Interaction: A  
Interaction 1: ENFORFNL  
Interaction 2: Enforcement Final  
Ecology Program: TOXICS  
Program Data: DMS  
Facility Alt.: Not reported  
Program ID: Not reported  
Date Interaction: 05/05/2008  
Date Interaction 3: 05/05/2008

Facility ID: 64981477  
Facility Company: Gas N Wash  
Interaction: A  
Interaction 1: ENFORFNL  
Interaction 2: Enforcement Final  
Ecology Program: TOXICS  
Program Data: DMS  
Facility Alt.: Not reported  
Program ID: Not reported  
Date Interaction: 05/05/2008  
Date Interaction 3: 05/05/2008

Facility ID: 64981477  
Facility Company: Gas N Wash  
Interaction: A  
Interaction 1: ENFORFNL  
Interaction 2: Enforcement Final  
Ecology Program: TOXICS  
Program Data: DMS  
Facility Alt.: Not reported  
Program ID: Not reported  
Date Interaction: 05/05/2008  
Date Interaction 3: 05/05/2008

Facility ID: 64981477

Map ID  
Direction  
Distance  
Elevation

MAP FINDINGS

Site

Database(s)

EDR ID Number  
EPA ID Number

**GAS N WASH (Continued)**

1001491434

Facility Company:	Gas N Wash
Interaction:	A
Interaction 1:	ENFORFNL
Interaction 2:	Enforcement Final
Ecology Program:	TOXICS
Program Data:	DMS
Facility Alt.:	Not reported
Program ID:	Not reported
Date Interaction:	05/05/2008
Date Interaction 3:	05/05/2008
Facility Id:	64981477
Latitude:	47.5458799
Longitude:	-122.32692
Ecology Interest Type Code:	TIER2
Facility ID:	64981477
Facility Company:	Gas N Wash
Interaction:	A
Interaction 1:	UST
Interaction 2:	Underground Storage Tank
Ecology Program:	TOXICS
Program Data:	ISIS
Facility Alt.:	Not reported
Program ID:	5289
Date Interaction:	04/01/1978
Date Interaction 3:	04/01/1978
Facility ID:	64981477
Facility Company:	Gas N Wash
Interaction:	I
Interaction 1:	TIER2
Interaction 2:	Emergency/Haz Chem Rpt TIER2
Ecology Program:	HAZWASTE
Program Data:	EPCRA
Facility Alt.:	Not reported
Program ID:	WA0000997585
Date Interaction:	01/01/1988
Date Interaction 3:	01/01/1988
Facility ID:	64981477
Facility Company:	Gas N Wash
Interaction:	I
Interaction 1:	LUST
Interaction 2:	LUST Facility
Ecology Program:	TOXICS
Program Data:	ISIS
Facility Alt.:	Not reported
Program ID:	5289
Date Interaction:	06/08/1994
Date Interaction 3:	06/08/1994
Facility ID:	64981477
Facility Company:	Gas N Wash
Interaction:	I
Interaction 1:	HWG
Interaction 2:	Hazardous Waste Generator

Map ID  
Direction  
Distance  
Elevation

MAP FINDINGS

Site

Database(s)

EDR ID Number  
EPA ID Number

**GAS N WASH (Continued)**

1001491434

Ecology Program:	HAZWASTE
Program Data:	TURBOWASTE
Facility Alt.:	Not reported
Program ID:	WA0000997585
Date Interaction:	12/30/1994
Date Interaction 3:	12/30/1994
Facility ID:	64981477
Facility Company:	Gas N Wash
Interaction:	I
Interaction 1:	VOLCLNST
Interaction 2:	Voluntary Cleanup Sites
Ecology Program:	TOXICS
Program Data:	ISIS
Facility Alt.:	Gas N Wash
Program ID:	Not reported
Date Interaction:	12/13/1999
Date Interaction 3:	12/13/1999
Facility ID:	64981477
Facility Company:	Gas N Wash
Interaction:	I
Interaction 1:	VOLCLNST
Interaction 2:	Voluntary Cleanup Sites
Ecology Program:	TOXICS
Program Data:	ISIS
Facility Alt.:	Gas N Wash
Program ID:	NW1231
Date Interaction:	03/16/2004
Date Interaction 3:	03/16/2004
Facility ID:	64981477
Facility Company:	Gas N Wash
Interaction:	A
Interaction 1:	ENFORFNL
Interaction 2:	Enforcement Final
Ecology Program:	TOXICS
Program Data:	DMS
Facility Alt.:	Not reported
Program ID:	Not reported
Date Interaction:	05/05/2008
Date Interaction 3:	05/05/2008
Facility ID:	64981477
Facility Company:	Gas N Wash
Interaction:	A
Interaction 1:	ENFORFNL
Interaction 2:	Enforcement Final
Ecology Program:	TOXICS
Program Data:	DMS
Facility Alt.:	Not reported
Program ID:	Not reported
Date Interaction:	05/05/2008
Date Interaction 3:	05/05/2008
Facility ID:	64981477
Facility Company:	Gas N Wash

Map ID  
Direction  
Distance  
Elevation

MAP FINDINGS

Site

Database(s)

EDR ID Number  
EPA ID Number

**GAS N WASH (Continued)**

1001491434

Interaction: A  
Interaction 1: ENFORFNL  
Interaction 2: Enforcement Final  
Ecology Program: TOXICS  
Program Data: DMS  
Facility Alt.: Not reported  
Program ID: Not reported  
Date Interaction: 05/05/2008  
Date Interaction 3: 05/05/2008

Facility ID: 64981477  
Facility Company: Gas N Wash  
Interaction: A  
Interaction 1: ENFORFNL  
Interaction 2: Enforcement Final  
Ecology Program: TOXICS  
Program Data: DMS  
Facility Alt.: Not reported  
Program ID: Not reported  
Date Interaction: 05/05/2008  
Date Interaction 3: 05/05/2008

Facility ID: 64981477  
Facility Company: Gas N Wash  
Interaction: A  
Interaction 1: ENFORFNL  
Interaction 2: Enforcement Final  
Ecology Program: TOXICS  
Program Data: DMS  
Facility Alt.: Not reported  
Program ID: Not reported  
Date Interaction: 05/05/2008  
Date Interaction 3: 05/05/2008

Facility ID: 64981477  
Facility Company: Gas N Wash  
Interaction: A  
Interaction 1: ENFORFNL  
Interaction 2: Enforcement Final  
Ecology Program: TOXICS  
Program Data: DMS  
Facility Alt.: Not reported  
Program ID: Not reported  
Date Interaction: 05/05/2008  
Date Interaction 3: 05/05/2008

Facility ID: 64981477  
Facility Company: Gas N Wash  
Interaction: A  
Interaction 1: ENFORFNL  
Interaction 2: Enforcement Final  
Ecology Program: TOXICS  
Program Data: DMS  
Facility Alt.: Not reported  
Program ID: Not reported  
Date Interaction: 05/05/2008  
Date Interaction 3: 05/05/2008

Map ID  
Direction  
Distance  
Elevation

MAP FINDINGS

Site

Database(s)

EDR ID Number  
EPA ID Number

**GAS N WASH (Continued)**

1001491434

Facility ID: 64981477  
Facility Company: Gas N Wash  
Interaction: A  
Interaction 1: ENFORFNL  
Interaction 2: Enforcement Final  
Ecology Program: TOXICS  
Program Data: DMS  
Facility Alt.: Not reported  
Program ID: Not reported  
Date Interaction: 05/05/2008  
Date Interaction 3: 05/05/2008

Facility ID: 64981477  
Facility Company: Gas N Wash  
Interaction: A  
Interaction 1: ENFORFNL  
Interaction 2: Enforcement Final  
Ecology Program: TOXICS  
Program Data: DMS  
Facility Alt.: Not reported  
Program ID: Not reported  
Date Interaction: 05/05/2008  
Date Interaction 3: 05/05/2008

Facility ID: 64981477  
Facility Company: Gas N Wash  
Interaction: A  
Interaction 1: ENFORFNL  
Interaction 2: Enforcement Final  
Ecology Program: TOXICS  
Program Data: DMS  
Facility Alt.: Not reported  
Program ID: Not reported  
Date Interaction: 05/05/2008  
Date Interaction 3: 05/05/2008

Facility Id: 64981477  
Latitude: 47.5458799  
Longitude: -122.32692  
Ecology Interest Type Code: VOLCLNST  
Facility ID: 64981477  
Facility Company: Gas N Wash  
Interaction: A  
Interaction 1: UST  
Interaction 2: Underground Storage Tank  
Ecology Program: TOXICS  
Program Data: ISIS  
Facility Alt.: Not reported  
Program ID: 5289  
Date Interaction: 04/01/1978  
Date Interaction 3: 04/01/1978

Facility ID: 64981477  
Facility Company: Gas N Wash  
Interaction: I  
Interaction 1: TIER2

Map ID  
Direction  
Distance  
Elevation

MAP FINDINGS

Site

Database(s)

EDR ID Number  
EPA ID Number

**GAS N WASH (Continued)**

1001491434

Interaction 2: Emergency/Haz Chem Rpt TIER2  
Ecology Program: HAZWASTE  
Program Data: EPCRA  
Facility Alt.: Not reported  
Program ID: WA0000997585  
Date Interaction: 01/01/1988  
Date Interaction 3: 01/01/1988

Facility ID: 64981477  
Facility Company: Gas N Wash  
Interaction: I  
Interaction 1: LUST  
Interaction 2: LUST Facility  
Ecology Program: TOXICS  
Program Data: ISIS  
Facility Alt.: Not reported  
Program ID: 5289  
Date Interaction: 06/08/1994  
Date Interaction 3: 06/08/1994

Facility ID: 64981477  
Facility Company: Gas N Wash  
Interaction: I  
Interaction 1: HWG  
Interaction 2: Hazardous Waste Generator  
Ecology Program: HAZWASTE  
Program Data: TURBOWASTE  
Facility Alt.: Not reported  
Program ID: WA0000997585  
Date Interaction: 12/30/1994  
Date Interaction 3: 12/30/1994

Facility ID: 64981477  
Facility Company: Gas N Wash  
Interaction: I  
Interaction 1: VOLCLNST  
Interaction 2: Voluntary Cleanup Sites  
Ecology Program: TOXICS  
Program Data: ISIS  
Facility Alt.: Gas N Wash  
Program ID: Not reported  
Date Interaction: 12/13/1999  
Date Interaction 3: 12/13/1999

Facility ID: 64981477  
Facility Company: Gas N Wash  
Interaction: I  
Interaction 1: VOLCLNST  
Interaction 2: Voluntary Cleanup Sites  
Ecology Program: TOXICS  
Program Data: ISIS  
Facility Alt.: Gas N Wash  
Program ID: NW1231  
Date Interaction: 03/16/2004  
Date Interaction 3: 03/16/2004

Facility ID: 64981477



Map ID  
Direction  
Distance  
Elevation

MAP FINDINGS

Site

Database(s)

EDR ID Number  
EPA ID Number

**GAS N WASH (Continued)**

1001491434

Facility Company: Gas N Wash  
Interaction: A  
Interaction 1: ENFORFNL  
Interaction 2: Enforcement Final  
Ecology Program: TOXICS  
Program Data: DMS  
Facility Alt.: Not reported  
Program ID: Not reported  
Date Interaction: 05/05/2008  
Date Interaction 3: 05/05/2008

Facility ID: 64981477  
Facility Company: Gas N Wash  
Interaction: A  
Interaction 1: ENFORFNL  
Interaction 2: Enforcement Final  
Ecology Program: TOXICS  
Program Data: DMS  
Facility Alt.: Not reported  
Program ID: Not reported  
Date Interaction: 05/05/2008  
Date Interaction 3: 05/05/2008

Facility ID: 64981477  
Facility Company: Gas N Wash  
Interaction: A  
Interaction 1: ENFORFNL  
Interaction 2: Enforcement Final  
Ecology Program: TOXICS  
Program Data: DMS  
Facility Alt.: Not reported  
Program ID: Not reported  
Date Interaction: 05/05/2008  
Date Interaction 3: 05/05/2008

Facility ID: 64981477  
Facility Company: Gas N Wash  
Interaction: A  
Interaction 1: ENFORFNL  
Interaction 2: Enforcement Final  
Ecology Program: TOXICS  
Program Data: DMS  
Facility Alt.: Not reported  
Program ID: Not reported  
Date Interaction: 05/05/2008  
Date Interaction 3: 05/05/2008

Facility ID: 64981477  
Facility Company: Gas N Wash  
Interaction: A  
Interaction 1: ENFORFNL  
Interaction 2: Enforcement Final  
Ecology Program: TOXICS  
Program Data: DMS  
Facility Alt.: Not reported  
Program ID: Not reported  
Date Interaction: 05/05/2008

Map ID  
Direction  
Distance  
Elevation

MAP FINDINGS

Site

Database(s)

EDR ID Number  
EPA ID Number

**GAS N WASH (Continued)**

1001491434

Date Interaction 3: 05/05/2008  
  
Facility ID: 64981477  
Facility Company: Gas N Wash  
Interaction: A  
Interaction 1: ENFORFNL  
Interaction 2: Enforcement Final  
Ecology Program: TOXICS  
Program Data: DMS  
Facility Alt.: Not reported  
Program ID: Not reported  
Date Interaction: 05/05/2008  
Date Interaction 3: 05/05/2008

Facility ID: 64981477  
Facility Company: Gas N Wash  
Interaction: A  
Interaction 1: ENFORFNL  
Interaction 2: Enforcement Final  
Ecology Program: TOXICS  
Program Data: DMS  
Facility Alt.: Not reported  
Program ID: Not reported  
Date Interaction: 05/05/2008  
Date Interaction 3: 05/05/2008

Facility ID: 64981477  
Facility Company: Gas N Wash  
Interaction: A  
Interaction 1: ENFORFNL  
Interaction 2: Enforcement Final  
Ecology Program: TOXICS  
Program Data: DMS  
Facility Alt.: Not reported  
Program ID: Not reported  
Date Interaction: 05/05/2008  
Date Interaction 3: 05/05/2008

Facility ID: 64981477  
Facility Company: Gas N Wash  
Interaction: A  
Interaction 1: ENFORFNL  
Interaction 2: Enforcement Final  
Ecology Program: TOXICS  
Program Data: DMS  
Facility Alt.: Not reported  
Program ID: Not reported  
Date Interaction: 05/05/2008  
Date Interaction 3: 05/05/2008

Facility ID: 64981477  
Facility Company: Gas N Wash  
Interaction: A  
Interaction 1: ENFORFNL  
Interaction 2: Enforcement Final  
Ecology Program: TOXICS  
Program Data: DMS

Map ID  
Direction  
Distance  
Elevation

MAP FINDINGS

Site

Database(s)

EDR ID Number  
EPA ID Number

**GAS N WASH (Continued)**

1001491434

Facility Alt.: Not reported  
Program ID: Not reported  
Date Interaction: 05/05/2008  
Date Interaction 3: 05/05/2008

Facility Id: 64981477  
Latitude: 47.5458799  
Longitude: -122.32692  
Ecology Interest Type Code: LUST  
Facility ID: 64981477  
Facility Company: Gas N Wash  
Interaction: A  
Interaction 1: UST  
Interaction 2: Underground Storage Tank  
Ecology Program: TOXICS  
Program Data: ISIS  
Facility Alt.: Not reported  
Program ID: 5289  
Date Interaction: 04/01/1978  
Date Interaction 3: 04/01/1978

Facility ID: 64981477  
Facility Company: Gas N Wash  
Interaction: I  
Interaction 1: TIER2  
Interaction 2: Emergency/Haz Chem Rpt TIER2  
Ecology Program: HAZWASTE  
Program Data: EPCRA  
Facility Alt.: Not reported  
Program ID: WA0000997585  
Date Interaction: 01/01/1988  
Date Interaction 3: 01/01/1988

Facility ID: 64981477  
Facility Company: Gas N Wash  
Interaction: I  
Interaction 1: LUST  
Interaction 2: LUST Facility  
Ecology Program: TOXICS  
Program Data: ISIS  
Facility Alt.: Not reported  
Program ID: 5289  
Date Interaction: 06/08/1994  
Date Interaction 3: 06/08/1994

Facility ID: 64981477  
Facility Company: Gas N Wash  
Interaction: I  
Interaction 1: HWG  
Interaction 2: Hazardous Waste Generator  
Ecology Program: HAZWASTE  
Program Data: TURBOWASTE  
Facility Alt.: Not reported  
Program ID: WA0000997585  
Date Interaction: 12/30/1994  
Date Interaction 3: 12/30/1994

Map ID  
Direction  
Distance  
Elevation

MAP FINDINGS

Site

Database(s)

EDR ID Number  
EPA ID Number

**GAS N WASH (Continued)**

1001491434

Facility ID: 64981477  
Facility Company: Gas N Wash  
Interaction: I  
Interaction 1: VOLCLNST  
Interaction 2: Voluntary Cleanup Sites  
Ecology Program: TOXICS  
Program Data: ISIS  
Facility Alt.: Gas N Wash  
Program ID: Not reported  
Date Interaction: 12/13/1999  
Date Interaction 3: 12/13/1999

Facility ID: 64981477  
Facility Company: Gas N Wash  
Interaction: I  
Interaction 1: VOLCLNST  
Interaction 2: Voluntary Cleanup Sites  
Ecology Program: TOXICS  
Program Data: ISIS  
Facility Alt.: Gas N Wash  
Program ID: NW1231  
Date Interaction: 03/16/2004  
Date Interaction 3: 03/16/2004

Facility ID: 64981477  
Facility Company: Gas N Wash  
Interaction: A  
Interaction 1: ENFORFNL  
Interaction 2: Enforcement Final  
Ecology Program: TOXICS  
Program Data: DMS  
Facility Alt.: Not reported  
Program ID: Not reported  
Date Interaction: 05/05/2008  
Date Interaction 3: 05/05/2008

Facility ID: 64981477  
Facility Company: Gas N Wash  
Interaction: A  
Interaction 1: ENFORFNL  
Interaction 2: Enforcement Final  
Ecology Program: TOXICS  
Program Data: DMS  
Facility Alt.: Not reported  
Program ID: Not reported  
Date Interaction: 05/05/2008  
Date Interaction 3: 05/05/2008

Facility ID: 64981477  
Facility Company: Gas N Wash  
Interaction: A  
Interaction 1: ENFORFNL  
Interaction 2: Enforcement Final  
Ecology Program: TOXICS  
Program Data: DMS  
Facility Alt.: Not reported  
Program ID: Not reported

Map ID  
Direction  
Distance  
Elevation

MAP FINDINGS

Site

Database(s)

EDR ID Number  
EPA ID Number

**GAS N WASH (Continued)**

1001491434

Date Interaction:	05/05/2008
Date Interaction 3:	05/05/2008
Facility ID:	64981477
Facility Company:	Gas N Wash
Interaction:	A
Interaction 1:	ENFORFNL
Interaction 2:	Enforcement Final
Ecology Program:	TOXICS
Program Data:	DMS
Facility Alt.:	Not reported
Program ID:	Not reported
Date Interaction:	05/05/2008
Date Interaction 3:	05/05/2008
Facility ID:	64981477
Facility Company:	Gas N Wash
Interaction:	A
Interaction 1:	ENFORFNL
Interaction 2:	Enforcement Final
Ecology Program:	TOXICS
Program Data:	DMS
Facility Alt.:	Not reported
Program ID:	Not reported
Date Interaction:	05/05/2008
Date Interaction 3:	05/05/2008
Facility ID:	64981477
Facility Company:	Gas N Wash
Interaction:	A
Interaction 1:	ENFORFNL
Interaction 2:	Enforcement Final
Ecology Program:	TOXICS
Program Data:	DMS
Facility Alt.:	Not reported
Program ID:	Not reported
Date Interaction:	05/05/2008
Date Interaction 3:	05/05/2008
Facility ID:	64981477
Facility Company:	Gas N Wash
Interaction:	A
Interaction 1:	ENFORFNL
Interaction 2:	Enforcement Final
Ecology Program:	TOXICS

Map ID  
Direction  
Distance  
Elevation

MAP FINDINGS

Site

Database(s)

EDR ID Number  
EPA ID Number

**GAS N WASH (Continued)**

1001491434

Program Data:	DMS
Facility Alt.:	Not reported
Program ID:	Not reported
Date Interaction:	05/05/2008
Date Interaction 3:	05/05/2008
Facility ID:	64981477
Facility Company:	Gas N Wash
Interaction:	A
Interaction 1:	ENFORFNL
Interaction 2:	Enforcement Final
Ecology Program:	TOXICS
Program Data:	DMS
Facility Alt.:	Not reported
Program ID:	Not reported
Date Interaction:	05/05/2008
Date Interaction 3:	05/05/2008
Facility ID:	64981477
Facility Company:	Gas N Wash
Interaction:	A
Interaction 1:	ENFORFNL
Interaction 2:	Enforcement Final
Ecology Program:	TOXICS
Program Data:	DMS
Facility Alt.:	Not reported
Program ID:	Not reported
Date Interaction:	05/05/2008
Date Interaction 3:	05/05/2008
Facility Id:	64981477
Latitude:	47.5458799
Longitude:	-122.32692
Ecology Interest Type Code:	UST
Facility ID:	64981477
Facility Company:	Gas N Wash
Interaction:	A
Interaction 1:	UST
Interaction 2:	Underground Storage Tank
Ecology Program:	TOXICS
Program Data:	ISIS
Facility Alt.:	Not reported
Program ID:	5289
Date Interaction:	04/01/1978
Date Interaction 3:	04/01/1978
Facility ID:	64981477
Facility Company:	Gas N Wash
Interaction:	I
Interaction 1:	TIER2
Interaction 2:	Emergency/Haz Chem Rpt TIER2
Ecology Program:	HAZWASTE
Program Data:	EPCRA
Facility Alt.:	Not reported
Program ID:	WA0000997585
Date Interaction:	01/01/1988

Map ID  
Direction  
Distance  
Elevation

MAP FINDINGS

Site

Database(s)

EDR ID Number  
EPA ID Number

**GAS N WASH (Continued)**

1001491434

Date Interaction 3:	01/01/1988
Facility ID:	64981477
Facility Company:	Gas N Wash
Interaction:	I
Interaction 1:	LUST
Interaction 2:	LUST Facility
Ecology Program:	TOXICS
Program Data:	ISIS
Facility Alt.:	Not reported
Program ID:	5289
Date Interaction:	06/08/1994
Date Interaction 3:	06/08/1994
Facility ID:	64981477
Facility Company:	Gas N Wash
Interaction:	I
Interaction 1:	HWG
Interaction 2:	Hazardous Waste Generator
Ecology Program:	HAZWASTE
Program Data:	TURBOWASTE
Facility Alt.:	Not reported
Program ID:	WA0000997585
Date Interaction:	12/30/1994
Date Interaction 3:	12/30/1994
Facility ID:	64981477
Facility Company:	Gas N Wash
Interaction:	I
Interaction 1:	VOLCLNST
Interaction 2:	Voluntary Cleanup Sites
Ecology Program:	TOXICS
Program Data:	ISIS
Facility Alt.:	Gas N Wash
Program ID:	Not reported
Date Interaction:	12/13/1999
Date Interaction 3:	12/13/1999
Facility ID:	64981477
Facility Company:	Gas N Wash
Interaction:	I
Interaction 1:	VOLCLNST
Interaction 2:	Voluntary Cleanup Sites
Ecology Program:	TOXICS
Program Data:	ISIS
Facility Alt.:	Gas N Wash
Program ID:	NW1231
Date Interaction:	03/16/2004
Date Interaction 3:	03/16/2004
Facility ID:	64981477
Facility Company:	Gas N Wash
Interaction:	A
Interaction 1:	ENFORFNL
Interaction 2:	Enforcement Final
Ecology Program:	TOXICS
Program Data:	DMS

Map ID  
Direction  
Distance  
Elevation

MAP FINDINGS

Site

Database(s)

EDR ID Number  
EPA ID Number

**GAS N WASH (Continued)**

1001491434

Facility Alt.:	Not reported
Program ID:	Not reported
Date Interaction:	05/05/2008
Date Interaction 3:	05/05/2008
Facility ID:	64981477
Facility Company:	Gas N Wash
Interaction:	A
Interaction 1:	ENFORFNL
Interaction 2:	Enforcement Final
Ecology Program:	TOXICS
Program Data:	DMS
Facility Alt.:	Not reported
Program ID:	Not reported
Date Interaction:	05/05/2008
Date Interaction 3:	05/05/2008
Facility ID:	64981477
Facility Company:	Gas N Wash
Interaction:	A
Interaction 1:	ENFORFNL
Interaction 2:	Enforcement Final
Ecology Program:	TOXICS
Program Data:	DMS
Facility Alt.:	Not reported
Program ID:	Not reported
Date Interaction:	05/05/2008
Date Interaction 3:	05/05/2008
Facility ID:	64981477
Facility Company:	Gas N Wash
Interaction:	A
Interaction 1:	ENFORFNL
Interaction 2:	Enforcement Final
Ecology Program:	TOXICS
Program Data:	DMS
Facility Alt.:	Not reported
Program ID:	Not reported
Date Interaction:	05/05/2008
Date Interaction 3:	05/05/2008
Facility ID:	64981477
Facility Company:	Gas N Wash
Interaction:	A
Interaction 1:	ENFORFNL



Map ID  
Direction  
Distance  
Elevation

MAP FINDINGS

Site

Database(s)

EDR ID Number  
EPA ID Number

**GAS N WASH (Continued)**

1001491434

Interaction 2: Enforcement Final  
Ecology Program: TOXICS  
Program Data: DMS  
Facility Alt.: Not reported  
Program ID: Not reported  
Date Interaction: 05/05/2008  
Date Interaction 3: 05/05/2008

Facility ID: 64981477  
Facility Company: Gas N Wash  
Interaction: A  
Interaction 1: ENFORFNL  
Interaction 2: Enforcement Final  
Ecology Program: TOXICS  
Program Data: DMS  
Facility Alt.: Not reported  
Program ID: Not reported  
Date Interaction: 05/05/2008  
Date Interaction 3: 05/05/2008

Facility ID: 64981477  
Facility Company: Gas N Wash  
Interaction: A  
Interaction 1: ENFORFNL  
Interaction 2: Enforcement Final  
Ecology Program: TOXICS  
Program Data: DMS  
Facility Alt.: Not reported  
Program ID: Not reported  
Date Interaction: 05/05/2008  
Date Interaction 3: 05/05/2008

Facility ID: 64981477  
Facility Company: Gas N Wash  
Interaction: A  
Interaction 1: ENFORFNL  
Interaction 2: Enforcement Final  
Ecology Program: TOXICS  
Program Data: DMS  
Facility Alt.: Not reported  
Program ID: Not reported  
Date Interaction: 05/05/2008  
Date Interaction 3: 05/05/2008

Facility ID: 64981477  
Facility Company: Gas N Wash  
Interaction: A  
Interaction 1: ENFORFNL  
Interaction 2: Enforcement Final  
Ecology Program: TOXICS  
Program Data: DMS  
Facility Alt.: Not reported  
Program ID: Not reported  
Date Interaction: 05/05/2008  
Date Interaction 3: 05/05/2008

Map ID  
Direction  
Distance  
Elevation

MAP FINDINGS

Site

Database(s)

EDR ID Number  
EPA ID Number

**GAS N WASH (Continued)**

**1001491434**

CSCSL NFA:  
Facility/Site Id: 64981477  
CS Id: 6454  
NFA Date: 06/28/2004  
Rank: Not reported  
VCP: Yes  
Latitude: 47.545879924880602  
Longitude: -122.326922991807

VCP:  
edr\_fstat: WA  
edr\_fzip: 98108  
edr\_fcnty: KING COUNTY  
edr\_zip: Not reported  
Facility ID: 64981477  
VCP Status: Not reported  
VCP: Yes  
Ecology Status: Not reported  
NFA Type: NFA-Voluntary Cleanup Program Review  
Date NFA: 6/28/2004  
Rank: Not reported

WA Financial Assurance 1:  
edr\_fstat: WA  
edr\_fzip: 98108  
edr\_fcnty: Not reported  
edr\_zip: Not reported  
DOE Site ID: 5289  
Site Type: PLIA  
Financial Resp Type: Colony (GUS)  
Inception Date: 09/17/2011  
Expiration Date: 09/17/2012

**AU218**  
**SW**  
**1/4-1/2**  
**0.404 mi.**  
**2135 ft.**

**GUINNS AUTOMOTIVE & ELECTRIC**  
**245 S AUSTIN**  
**SEATTLE, WA 98108**

**RCRA NonGen / NLR** **1001234072**  
**WA ALLSITES** **WAH000004846**

**Site 3 of 9 in cluster AU**

**Relative:**  
**Higher**

RCRA NonGen / NLR:  
Date form received by agency: 03/01/1999  
Facility name: GUINNS AUTOMOTIVE & ELECTRIC  
Facility address: 245 S AUSTIN  
SEATTLE, WA 98108  
EPA ID: WAH000004846  
Mailing address: PO BOX 81005  
SEATTLE, WA 98108-1005  
Contact: GUINNS AUTOMOTI GUINNS AUTOMOTI  
Contact address: PO BOX 81005  
SEATTLE, WA 98108-1005  
Contact country: US  
Contact telephone: (000)000-0000  
Contact email: Not reported  
EPA Region: 10  
Classification: Non-Generator  
Description: Handler: Non-Generators do not presently generate hazardous waste

**Actual:**  
**13 ft.**

Map ID  
Direction  
Distance  
Elevation

MAP FINDINGS

Site

Database(s)

EDR ID Number  
EPA ID Number

**GUINNS AUTOMOTIVE & ELECTRIC (Continued)**

**1001234072**

Owner/Operator Summary:

Owner/operator name: JIM & CAROL G  
Owner/operator address: 245 S AUSTIN  
SEATTLE, WA 98108  
Owner/operator country: US  
Owner/operator telephone: (206)722-6113  
Legal status: Private  
Owner/Operator Type: Owner  
Owner/Op start date: 04/14/1998  
Owner/Op end date: Not reported

Owner/operator name: JIM & CAROL G  
Owner/operator address: 245 S AUSTIN  
SEATTLE, WA 98108  
Owner/operator country: US  
Owner/operator telephone: (000)000-0000  
Legal status: Private  
Owner/Operator Type: Operator  
Owner/Op start date: 04/14/1998  
Owner/Op end date: Not reported

Handler Activities Summary:

U.S. importer of hazardous waste: No  
Mixed waste (haz. and radioactive): No  
Recycler of hazardous waste: No  
Transporter of hazardous waste: No  
Treater, storer or disposer of HW: No  
Underground injection activity: No  
On-site burner exemption: No  
Furnace exemption: No  
Used oil fuel burner: No  
Used oil processor: No  
User oil refiner: No  
Used oil fuel marketer to burner: No  
Used oil Specification marketer: No  
Used oil transfer facility: No  
Used oil transporter: No

Hazardous Waste Summary:

Waste code: D008  
Waste name: LEAD

Violation Status: No violations found

ALLSITES:

Facility Id: 36385877  
Latitude: 47.53479  
Longitude: -122.33001  
Ecology Interest Type Code: HWG  
Facility ID: 36385877  
Facility Company: Guinns Automotive & Electric  
Interaction: I  
Interaction 1: HWG  
Interaction 2: Hazardous Waste Generator  
Ecology Program: HAZWASTE  
Program Data: TURBOWASTE

Map ID  
 Direction  
 Distance  
 Elevation

MAP FINDINGS

Site

Database(s)

EDR ID Number  
 EPA ID Number

**GUINNS AUTOMOTIVE & ELECTRIC (Continued)**

**1001234072**

Facility Alt.: Not reported  
 Program ID: WAH000004846  
 Date Interaction: 04/14/1998  
 Date Interaction 3: 04/14/1998

**AQ219  
 NE  
 1/4-1/2  
 0.406 mi.  
 2143 ft.**

**GEORGETOWN STEAMPLANT  
 1131 S ELIZABETH  
 SEATTLE, WA**

**Site 5 of 5 in cluster AQ**

**FINDS  
 WA ALLSITES  
 WA LUST  
 WA UST**

**1007067518  
 N/A**

**Relative:  
 Higher**

FINDS:

Registry ID: 110015441128

**Actual:  
 21 ft.**

Environmental Interest/Information System

Washington Facility / Site Identification System (WA-FSIS) provides a means to query and display data maintained by the Washington Department of Ecology. This system contains key information for each facility/site that is currently, or has been, of interest to the Air Quality, Dam Safety, Hazardous Waste, Toxics Cleanup, and Water Quality Programs.

ALLSITES:

Facility Id: 63485131  
 Latitude: 47.54444  
 Longitude: -122.31993  
 Ecology Interest Type Code: LUST  
 Facility ID: 63485131  
 Facility Company: GEORGETOWN STEAMPLANT  
 Interaction: I  
 Interaction 1: LUST  
 Interaction 2: LUST Facility  
 Ecology Program: TOXICS  
 Program Data: ISIS  
 Facility Alt.: Not reported  
 Program ID: 8818  
 Date Interaction: 11/06/1989  
 Date Interaction 3: 11/06/1989

Facility ID: 63485131  
 Facility Company: GEORGETOWN STEAMPLANT  
 Interaction: I  
 Interaction 1: UST  
 Interaction 2: Underground Storage Tank  
 Ecology Program: TOXICS  
 Program Data: ISIS  
 Facility Alt.: Not reported  
 Program ID: 8818  
 Date Interaction: 03/20/2000  
 Date Interaction 3: 03/20/2000

Facility Id: 63485131  
 Latitude: 47.54444

Map ID  
Direction  
Distance  
Elevation

MAP FINDINGS

Site

Database(s)

EDR ID Number  
EPA ID Number

**GEORGETOWN STEAMPLANT (Continued)**

**1007067518**

Longitude: -122.31993  
Ecology Interest Type Code: UST  
Facility ID: 63485131  
Facility Company: GEORGETOWN STEAMPLANT  
Interaction: I  
Interaction 1: LUST  
Interaction 2: LUST Facility  
Ecology Program: TOXICS  
Program Data: ISIS  
Facility Alt.: Not reported  
Program ID: 8818  
Date Interaction: 11/06/1989  
Date Interaction 3: 11/06/1989

Facility ID: 63485131  
Facility Company: GEORGETOWN STEAMPLANT  
Interaction: I  
Interaction 1: UST  
Interaction 2: Underground Storage Tank  
Ecology Program: TOXICS  
Program Data: ISIS  
Facility Alt.: Not reported  
Program ID: 8818  
Date Interaction: 03/20/2000  
Date Interaction 3: 03/20/2000

**LUST:**

Facility ID: 63485131  
Facility Status: Cleanup Started  
Cleanup Site ID: 9970  
Cleanup Unit Type: Upland  
Process Type: Independent Action  
Alternate Name: SEATTLE CITY LIGHT GEORGETOWN STEAM  
Release Status Date: 06/01/1995  
Site Response Unit Code: Northwest  
Lat/Long: 47.54444 / -122.31993

Facility ID: 63485131  
Facility Status: RCU  
Cleanup Site ID: 9970  
Cleanup Unit Type: Upland  
Process Type: Independent Action  
Alternate Name: SEATTLE CITY LIGHT GEORGETOWN STEAM  
Release Status Date: 04/27/2000  
Site Response Unit Code: Northwest  
Lat/Long: 47.54444 / -122.31993

Facility ID: 63485131  
Facility Status: Cleanup Started  
Cleanup Site ID: 9970  
Cleanup Unit Type: Upland  
Process Type: Independent Action  
Alternate Name: SEATTLE CITY LIGHT GEORGETOWN STEAM  
Release Status Date: 07/01/2011  
Site Response Unit Code: Northwest  
Lat/Long: 47.54444 / -122.31993

Map ID  
Direction  
Distance  
Elevation

MAP FINDINGS

Site

Database(s)

EDR ID Number  
EPA ID Number

**GEORGETOWN STEAMPLANT (Continued)**

**1007067518**

UST:

Facility ID: 63485131  
Site Id: 8818  
UBI: Not reported  
Phone Number: 2066843074  
Decimal Latitude: 47.544440000000002  
Decimal Longitude: -122.319936

Tank Name: 1  
Tag Number: Not reported  
Tank Status: Removed  
Tank Status Date: 08/06/1996  
Tank Install Date: 00/31/1964  
Tank Closure Date: Not reported  
Capacity Range: 10,000 to 19,999 Gallons  
Tank Permit Expiration Date: Not reported  
Tank Upgrade Date: Not reported  
Tank Spill Prevention: Not reported  
Tank Overfill Prevention: Not reported  
Tank Material: Steel  
Tank Construction: Not reported  
Tank Tightness Test: Not reported  
Tank Corrosion Protection: Not reported  
Tank Manifold: Not reported  
Tank Release Detection: Not reported  
Tank SFC Type: Not reported  
Pipe Material: Steel  
Pipe Construction: Not reported  
Pipe Primary Release Detection: Not reported  
Pipe Second Release Detection: Not reported  
Pipe Corrosion Protection: Not reported  
Pipe Pumping System: Not reported  
Responsible Unit: NORTHWEST  
Dispenser/Pump SFC Type: Not reported

Tank Name: 2  
Tag Number: Not reported  
Tank Status: Removed  
Tank Status Date: 08/06/1996  
Tank Install Date: 00/31/1964  
Tank Closure Date: Not reported  
Capacity Range: 10,000 to 19,999 Gallons  
Tank Permit Expiration Date: Not reported  
Tank Upgrade Date: Not reported  
Tank Spill Prevention: Not reported  
Tank Overfill Prevention: Not reported  
Tank Material: Steel  
Tank Construction: Not reported  
Tank Tightness Test: Not reported  
Tank Corrosion Protection: Not reported  
Tank Manifold: Not reported  
Tank Release Detection: Not reported  
Tank SFC Type: Not reported  
Pipe Material: Steel  
Pipe Construction: Not reported  
Pipe Primary Release Detection: Not reported

Map ID  
Direction  
Distance  
Elevation

MAP FINDINGS

Site

Database(s)

EDR ID Number  
EPA ID Number

**GEORGETOWN STEAMPLANT (Continued)**

**1007067518**

Pipe Second Release Detection: Not reported  
Pipe Corrosion Protection: Not reported  
Pipe Pumping System: Not reported  
Responsible Unit: NORTHWEST  
Dispencer/Pump SFC Type: Not reported

Tank Name: 3  
Tag Number: Not reported  
Tank Status: Removed  
Tank Status Date: 08/06/1996  
Tank Install Date: 00/31/1964  
Tank Closure Date: Not reported  
Capacity Range: 10,000 to 19,999 Gallons  
Tank Permit Expiration Date: Not reported  
Tank Upgrade Date: Not reported  
Tank Spill Prevention: Not reported  
Tank Overfill Prevention: Not reported  
Tank Material: Steel  
Tank Construction: Not reported  
Tank Tightness Test: Not reported  
Tank Corrosion Protection: Not reported  
Tank Manifold: Not reported  
Tank Release Detection: Not reported  
Tank SFC Type: Not reported  
Pipe Material: Steel  
Pipe Construction: Not reported  
Pipe Primary Release Detection: Not reported  
Pipe Second Release Detection: Not reported  
Pipe Corrosion Protection: Not reported  
Pipe Pumping System: Not reported  
Responsible Unit: NORTHWEST  
Dispencer/Pump SFC Type: Not reported

Tank Name: 4  
Tag Number: Not reported  
Tank Status: Removed  
Tank Status Date: 08/06/1996  
Tank Install Date: 00/31/1964  
Tank Closure Date: Not reported  
Capacity Range: 111 TO 1,100 Gallons  
Tank Permit Expiration Date: Not reported  
Tank Upgrade Date: Not reported  
Tank Spill Prevention: Not reported  
Tank Overfill Prevention: Not reported  
Tank Material: Steel  
Tank Construction: Not reported  
Tank Tightness Test: Not reported  
Tank Corrosion Protection: Not reported  
Tank Manifold: Not reported  
Tank Release Detection: Not reported  
Tank SFC Type: Not reported  
Pipe Material: Steel  
Pipe Construction: Not reported  
Pipe Primary Release Detection: Not reported  
Pipe Second Release Detection: Not reported

Map ID  
 Direction  
 Distance  
 Elevation

MAP FINDINGS

Site

Database(s)

EDR ID Number  
 EPA ID Number

**GEORGETOWN STEAMPLANT (Continued)**

**1007067518**

Pipe Corrosion Protection: Not reported  
 Pipe Pumping System: Not reported  
 Responsible Unit: NORTHWEST  
 Dispenser/Pump SFC Type: Not reported

**220**  
**West**  
**1/4-1/2**  
**0.406 mi.**  
**2145 ft.**

**FOSS ENVIRONMENTAL SVCS CO TRANSFER FACI**  
**200 SW MICHIGAN ST**  
**SEATTLE, WA 98106**

**WA ALLSITES**  
**WA ICR**

**U003604763**  
**N/A**

**Relative:**  
**Lower**

**ALLSITES:**

Facility Id: 36326474  
 Latitude: 47.5407228  
 Longitude: -122.33988  
 Ecology Interest Type Code: HWG

**Actual:**  
**9 ft.**

Facility ID: 36326474  
 Facility Company: Foss Environmental Svcs Co Transfer Faci  
 Interaction: I  
 Interaction 1: HWG  
 Interaction 2: Hazardous Waste Generator  
 Ecology Program: HAZWASTE  
 Program Data: TURBOWASTE  
 Facility Alt.: Not reported  
 Program ID: WAH000014977  
 Date Interaction: 05/17/2001  
 Date Interaction 3: 05/17/2001

Facility ID: 36326474  
 Facility Company: Foss Environmental Svcs Co Transfer Faci  
 Interaction: I  
 Interaction 1: HWTRNSFR  
 Interaction 2: Haz Waste Transfer Facility  
 Ecology Program: HAZWASTE  
 Program Data: TURBOWASTE  
 Facility Alt.: Not reported  
 Program ID: WAH000014977  
 Date Interaction: 05/17/2001  
 Date Interaction 3: 05/17/2001

Facility Id: 36326474  
 Latitude: 47.5407228  
 Longitude: -122.33988  
 Ecology Interest Type Code: HWTRNSFR  
 Facility ID: 36326474  
 Facility Company: Foss Environmental Svcs Co Transfer Faci  
 Interaction: I  
 Interaction 1: HWG  
 Interaction 2: Hazardous Waste Generator  
 Ecology Program: HAZWASTE  
 Program Data: TURBOWASTE  
 Facility Alt.: Not reported  
 Program ID: WAH000014977  
 Date Interaction: 05/17/2001  
 Date Interaction 3: 05/17/2001

Facility ID: 36326474



Map ID  
Direction  
Distance  
Elevation

MAP FINDINGS

Site

Database(s)

EDR ID Number  
EPA ID Number

**FOSS ENVIRONMENTAL SVCS CO TRANSFER FACI (Continued)**

**U003604763**

Facility Company: Foss Environmental Svcs Co Transfer Faci  
Interaction: I  
Interaction 1: HWTRNSFR  
Interaction 2: Haz Waste Transfer Facility  
Ecology Program: HAZWASTE  
Program Data: TURBOWASTE  
Facility Alt.: Not reported  
Program ID: WAH000014977  
Date Interaction: 05/17/2001  
Date Interaction 3: 05/17/2001

**ICR:**

Date Ecology Received Report: 04/24/98  
Contaminants Found at Site: Petroleum products  
Media Contaminated: Soil  
Waste Management: Tank  
Region: North Western  
Type of Report Ecology Received: Interim cleanup report  
Site Register Issue: 98-15  
County Code: 17  
Contact: Not reported  
Report Title: Not reported

**AT221**  
**NNE**  
**1/4-1/2**  
**0.407 mi.**  
**2147 ft.**

**B & G MACHINE INC**  
**6400 CORSON AVE S**  
**SEATTLE, WA**  
**Site 3 of 3 in cluster AT**

**RCRA NonGen / NLR** **1000878383**  
**FINDS** **WA0000048686**  
**WA ALLSITES**

**Relative:**  
**Higher**

**RCRA NonGen / NLR:**

**Actual:**  
**17 ft.**

Date form received by agency: 01/07/2004  
Facility name: B & G MACHINE INC  
Facility address: 6400 CORSON AVE S  
SEATTLE, WA 98108-3444  
EPA ID: WA0000048686  
Mailing address: PO BOX 80483  
SEATTLE, WA 98108-0483  
Contact: B & G MACHINE I B & G MACHINE I  
Contact address: PO BOX 80483  
SEATTLE, WA 98108-0483  
Contact country: US  
Contact telephone: (000)000-0000  
Contact email: Not reported  
EPA Region: 10  
Land type: Private  
Classification: Non-Generator  
Description: Handler: Non-Generators do not presently generate hazardous waste

**Owner/Operator Summary:**

Owner/operator name: JOHN B  
Owner/operator address: PO BOX 80403  
SEATTLE, WA 98108  
Owner/operator country: US  
Owner/operator telephone: (206)767-3130  
Legal status: Private  
Owner/Operator Type: Owner

Map ID  
Direction  
Distance  
Elevation

MAP FINDINGS

Site

Database(s)

EDR ID Number  
EPA ID Number

**B & G MACHINE INC (Continued)**

**1000878383**

Owner/Op start date: 10/26/1993  
Owner/Op end date: Not reported

Owner/operator name: JOHNNY B  
Owner/operator address: PO BOX 80483  
SEATTLE, WA 98108

Owner/operator country: US  
Owner/operator telephone: (206)767-3130  
Legal status: Private  
Owner/Operator Type: Operator  
Owner/Op start date: 09/23/1996  
Owner/Op end date: Not reported

Handler Activities Summary:

U.S. importer of hazardous waste: No  
Mixed waste (haz. and radioactive): No  
Recycler of hazardous waste: No  
Transporter of hazardous waste: No  
Treater, storer or disposer of HW: No  
Underground injection activity: No  
On-site burner exemption: No  
Furnace exemption: No  
Used oil fuel burner: No  
Used oil processor: No  
User oil refiner: No  
Used oil fuel marketer to burner: No  
Used oil Specification marketer: No  
Used oil transfer facility: No  
Used oil transporter: No

Facility Has Received Notices of Violations:

Regulation violated: Not reported  
Area of violation: Generators - General  
Date violation determined: 01/23/2008  
Date achieved compliance: 03/12/2008  
Violation lead agency: State  
Enforcement action: WRITTEN INFORMAL  
Enforcement action date: 02/12/2008  
Enf. disposition status: Not reported  
Enf. disp. status date: Not reported  
Enforcement lead agency: State  
Proposed penalty amount: Not reported  
Final penalty amount: Not reported  
Paid penalty amount: Not reported

Regulation violated: Not reported  
Area of violation: Used Oil - Generators  
Date violation determined: 01/23/2008  
Date achieved compliance: 03/12/2008  
Violation lead agency: State  
Enforcement action: WRITTEN INFORMAL  
Enforcement action date: 02/12/2008  
Enf. disposition status: Not reported  
Enf. disp. status date: Not reported  
Enforcement lead agency: State  
Proposed penalty amount: Not reported

Map ID  
Direction  
Distance  
Elevation

MAP FINDINGS

Site

Database(s)

EDR ID Number  
EPA ID Number

**B & G MACHINE INC (Continued)**

**1000878383**

Final penalty amount: Not reported  
Paid penalty amount: Not reported

Regulation violated: Not reported  
Area of violation: State Statute or Regulation  
Date violation determined: 01/23/2008  
Date achieved compliance: 03/12/2008  
Violation lead agency: State  
Enforcement action: WRITTEN INFORMAL  
Enforcement action date: 02/12/2008  
Enf. disposition status: Not reported  
Enf. disp. status date: Not reported  
Enforcement lead agency: State  
Proposed penalty amount: Not reported  
Final penalty amount: Not reported  
Paid penalty amount: Not reported

Evaluation Action Summary:

Evaluation date: 10/02/2012  
Evaluation: FOCUSED COMPLIANCE INSPECTION  
Area of violation: Not reported  
Date achieved compliance: Not reported  
Evaluation lead agency: State

Evaluation date: 03/21/2008  
Evaluation: FOLLOW-UP INSPECTION  
Area of violation: Not reported  
Date achieved compliance: Not reported  
Evaluation lead agency: State

Evaluation date: 01/23/2008  
Evaluation: FOCUSED COMPLIANCE INSPECTION  
Area of violation: Generators - General  
Date achieved compliance: 03/12/2008  
Evaluation lead agency: State

Evaluation date: 01/23/2008  
Evaluation: FOCUSED COMPLIANCE INSPECTION  
Area of violation: State Statute or Regulation  
Date achieved compliance: 03/12/2008  
Evaluation lead agency: State

Evaluation date: 01/23/2008  
Evaluation: FOCUSED COMPLIANCE INSPECTION  
Area of violation: Used Oil - Generators  
Date achieved compliance: 03/12/2008  
Evaluation lead agency: State

**FINDS:**

Registry ID: 110005301486

Environmental Interest/Information System

Washington Facility / Site Identification System (WA-FSIS) provides a means to query and display data maintained by the Washington Department of Ecology. This system contains key information for each facility/site that is currently, or has been, of interest to the Air

Map ID  
 Direction  
 Distance  
 Elevation

MAP FINDINGS

Site

Database(s)

EDR ID Number  
 EPA ID Number

**B & G MACHINE INC (Continued)**

**1000878383**

Quality, Dam Safety, Hazardous Waste, Toxics Cleanup, and Water Quality Programs.

RCRAInfo is a national information system that supports the Resource Conservation and Recovery Act (RCRA) program through the tracking of events and activities related to facilities that generate, transport, and treat, store, or dispose of hazardous waste. RCRAInfo allows RCRA program staff to track the notification, permit, compliance, and corrective action activities required under RCRA.

**ALLSITES:**

Facility Id:	47726656
Latitude:	47.54579
Longitude:	-122.32189
Ecology Interest Type Code:	HWG
Facility ID:	47726656
Facility Company:	B & G Machine Inc
Interaction:	I
Interaction 1:	HWG
Interaction 2:	Hazardous Waste Generator
Ecology Program:	HAZWASTE
Program Data:	TURBOWASTE
Facility Alt.:	Not reported
Program ID:	WA0000048686
Date Interaction:	11/05/1993
Date Interaction 3:	11/05/1993

**AU222**  
**SW**  
**1/4-1/2**  
**0.410 mi.**  
**2167 ft.**

**PACIFIC AMERICAN COMMERCIAL CO YARD 2**  
**7560 2ND AVE S**  
**SEATTLE, WA 98108**  
**Site 4 of 9 in cluster AU**

**WA ALLSITES** **S110627663**  
**N/A**

**Relative:**  
**Higher**

**ALLSITES:**

**Actual:**  
**13 ft.**

Facility Id:	9950
Latitude:	47.535152
Longitude:	-122.33132
Ecology Interest Type Code:	LSC
Facility ID:	9950
Facility Company:	Pacific American Commercial Co Yard 2
Interaction:	I
Interaction 1:	LSC
Interaction 2:	Local Source Control
Ecology Program:	HAZWASTE
Program Data:	LSC
Facility Alt.:	Pacific American Commercial Co Yard 2
Program ID:	Not reported
Date Interaction:	07/07/2010
Date Interaction 3:	07/07/2010

Map ID  
Direction  
Distance  
Elevation

MAP FINDINGS

Site

Database(s)

EDR ID Number  
EPA ID Number

AM223  
NNW  
1/4-1/2  
0.411 mi.  
2169 ft.

**SUDDEN PRINTING**  
**571 S MICHIGAN ST**  
**SEATTLE, WA**  
**Site 3 of 3 in cluster AM**

**RCRA NonGen / NLR**  
**FINDS**  
**WA ALLSITES**

**1000706762**  
**WAD051240307**

**Relative:**  
**Higher**

RCRA NonGen / NLR:

**Actual:**  
**11 ft.**

Date form received by agency: 05/22/1992  
Facility name: SUDDEN PRINTING  
Facility address: 571 S MICHIGAN ST  
SEATTLE, WA 98108  
EPA ID: WAD051240307  
Mailing address: 11009 1ST AVE S  
SEATTLE, WA 98168-1401  
Contact: SUDDEN PRINTING SUDDEN PRINTING  
Contact address: 11009 1ST AVE S  
SEATTLE, WA 98168-1401  
Contact country: US  
Contact telephone: (000)000-0000  
Contact email: Not reported  
EPA Region: 10  
Classification: Non-Generator  
Description: Handler: Non-Generators do not presently generate hazardous waste

Owner/Operator Summary:

Owner/operator name: SUDDEN PRINTING S  
Owner/operator address: 571 S MICHIGAN ST  
SEATTLE, WA 98108  
Owner/operator country: US  
Owner/operator telephone: (000)000-0000  
Legal status: Private  
Owner/Operator Type: Owner  
Owner/Op start date: 05/02/1996  
Owner/Op end date: Not reported

Handler Activities Summary:

U.S. importer of hazardous waste: No  
Mixed waste (haz. and radioactive): No  
Recycler of hazardous waste: No  
Transporter of hazardous waste: No  
Treater, storer or disposer of HW: No  
Underground injection activity: No  
On-site burner exemption: No  
Furnace exemption: No  
Used oil fuel burner: No  
Used oil processor: No  
User oil refiner: No  
Used oil fuel marketer to burner: No  
Used oil Specification marketer: No  
Used oil transfer facility: No  
Used oil transporter: No

Violation Status: No violations found

FINDS:

Registry ID: 110008216297

Environmental Interest/Information System

Map ID  
 Direction  
 Distance  
 Elevation

MAP FINDINGS

Site

Database(s)

EDR ID Number  
 EPA ID Number

**SUDDEN PRINTING (Continued)**

**1000706762**

RCRAInfo is a national information system that supports the Resource Conservation and Recovery Act (RCRA) program through the tracking of events and activities related to facilities that generate, transport, and treat, store, or dispose of hazardous waste. RCRAInfo allows RCRA program staff to track the notification, permit, compliance, and corrective action activities required under RCRA.

**ALLSITES:**

Facility Id:	41677496
Latitude:	47.54585
Longitude:	-122.32759
Ecology Interest Type Code:	HWG
Facility ID:	41677496
Facility Company:	Sudden Printing
Interaction:	I
Interaction 1:	HWG
Interaction 2:	Hazardous Waste Generator
Ecology Program:	HAZWASTE
Program Data:	TURBOWASTE
Facility Alt.:	Not reported
Program ID:	WAD051240307
Date Interaction:	04/27/1988
Date Interaction 3:	04/27/1988

**AU224**  
**SW**  
**1/4-1/2**  
**0.413 mi.**  
**2180 ft.**

**NORTHWEST BUILDING TECH**  
**215 S AUSTIN ST**  
**SEATTLE, WA 98108**  
**Site 5 of 9 in cluster AU**

**WA ALLSITES** **S111413815**  
**N/A**

**Relative:**  
**Higher**

**ALLSITES:**

Facility Id:	17364
Latitude:	47.53473
Longitude:	-122.33091
Ecology Interest Type Code:	HWP
Facility ID:	17364
Facility Company:	NORTHWEST BUILDING TECH
Interaction:	A
Interaction 1:	TRI
Interaction 2:	Toxics Release Inventory
Ecology Program:	HAZWASTE
Program Data:	EPCRA
Facility Alt.:	NORTHWEST BUILDING TECH
Program ID:	CRK000078300
Date Interaction:	01/01/2010
Date Interaction 3:	01/01/2010

**Actual:**  
**13 ft.**

Facility ID:	17364
Facility Company:	NORTHWEST BUILDING TECH
Interaction:	A
Interaction 1:	HWP
Interaction 2:	Hazardous Waste Planner
Ecology Program:	HAZWASTE
Program Data:	HWPprt
Facility Alt.:	NORTHWEST BUILDING TECH

Map ID  
Direction  
Distance  
Elevation

MAP FINDINGS

Site

Database(s)

EDR ID Number  
EPA ID Number

**NORTHWEST BUILDING TECH (Continued)**

**S111413815**

Program ID: CRK000078300  
Date Interaction: 05/07/2012  
Date Interaction 3: 05/07/2012

Facility Id: 17364  
Latitude: 47.53473  
Longitude: -122.33091  
Ecology Interest Type Code: TRI  
Facility ID: 17364  
Facility Company: NORTHWEST BUILDING TECH  
Interaction: A  
Interaction 1: TRI  
Interaction 2: Toxics Release Inventory  
Ecology Program: HAZWASTE  
Program Data: EPCRA  
Facility Alt.: NORTHWEST BUILDING TECH  
Program ID: CRK000078300  
Date Interaction: 01/01/2010  
Date Interaction 3: 01/01/2010

Facility ID: 17364  
Facility Company: NORTHWEST BUILDING TECH  
Interaction: A  
Interaction 1: HWP  
Interaction 2: Hazardous Waste Planner  
Ecology Program: HAZWASTE  
Program Data: HWPPRT  
Facility Alt.: NORTHWEST BUILDING TECH  
Program ID: CRK000078300  
Date Interaction: 05/07/2012  
Date Interaction 3: 05/07/2012

**AU225 INDUSTRIAL BATTERY**  
**SW 211 S AUSTIN ST**  
**1/4-1/2 SEATTLE, WA 98108**  
**0.414 mi.**  
**2186 ft. Site 6 of 9 in cluster AU**

**WA ALLSITES S109552578**  
**WA MANIFEST N/A**

**Relative:**  
**Higher**

ALLSITES:  
Facility Id: 23115  
Latitude: 47.53485  
Longitude: -122.33121  
Ecology Interest Type Code: HWG  
Facility ID: 23115  
Facility Company: INDUSTRIAL BATTERY  
Interaction: I  
Interaction 1: HWG  
Interaction 2: Hazardous Waste Generator  
Ecology Program: HAZWASTE  
Program Data: TURBOWASTE  
Facility Alt.: INDUSTRIAL BATTERY  
Program ID: WAH000034810  
Date Interaction: 05/26/2009  
Date Interaction 3: 05/26/2009

**Actual:**  
**13 ft.**

Facility ID: 23115

Map ID  
Direction  
Distance  
Elevation

MAP FINDINGS

Site

Database(s)

EDR ID Number  
EPA ID Number

**INDUSTRIAL BATTERY (Continued)**

**S109552578**

Facility Company:	INDUSTRIAL BATTERY
Interaction:	A
Interaction 1:	RSVP
Interaction 2:	Revised Site Visit Program
Ecology Program:	HAZWASTE
Program Data:	RSVP
Facility Alt.:	INDUSTRIAL BATTERY
Program ID:	Not reported
Date Interaction:	01/27/2005
Date Interaction 3:	01/27/2005
Facility ID:	23115
Facility Company:	INDUSTRIAL BATTERY
Interaction:	I
Interaction 1:	LSC
Interaction 2:	Local Source Control
Ecology Program:	HAZWASTE
Program Data:	LSC
Facility Alt.:	PRO FAB INC
Program ID:	Not reported
Date Interaction:	06/29/2010
Date Interaction 3:	06/29/2010
Facility/Site Interaction T:	77518
Geographic Location Identifier (Alias Facid):	23115
Interaction (Aka Env Int) Type Code:	HWG
Interaction (Aka Env Int) Description:	Hazardous Waste Generator
Interaction Status:	I
Federal Program Identifier:	WAH000034810
Interaction Start Date:	05/26/2009
Interaction End Date:	06/30/2009
prgm_facil:	INDUSTRIAL BATTERY
cur_sys_pr:	HAZWASTE
cur_sys_nm:	TURBOWASTE
Facility/Site Interaction T:	80095
Geographic Location Identifier (Alias Facid):	23115
Interaction (Aka Env Int) Type Code:	RSVP
Interaction (Aka Env Int) Description:	Revised Site Visit Program
Interaction Status:	A
Federal Program Identifier:	Not reported
Interaction Start Date:	01/27/2005
Interaction End Date:	Not reported
prgm_facil:	INDUSTRIAL BATTERY
cur_sys_pr:	HAZWASTE
cur_sys_nm:	RSVP
Facility Id:	23115
Latitude:	47.53485
Longitude:	-122.33121
Ecology Interest Type Code:	LSC
Facility ID:	23115
Facility Company:	INDUSTRIAL BATTERY
Interaction:	I
Interaction 1:	HWG
Interaction 2:	Hazardous Waste Generator



Map ID  
Direction  
Distance  
Elevation

MAP FINDINGS

Site

Database(s)

EDR ID Number  
EPA ID Number

**INDUSTRIAL BATTERY (Continued)**

**S109552578**

Ecology Program: HAZWASTE  
Program Data: TURBOWASTE  
Facility Alt.: INDUSTRIAL BATTERY  
Program ID: WAH000034810  
Date Interaction: 05/26/2009  
Date Interaction 3: 05/26/2009

Facility ID: 23115  
Facility Company: INDUSTRIAL BATTERY  
Interaction: A  
Interaction 1: RSVP  
Interaction 2: Revised Site Visit Program  
Ecology Program: HAZWASTE  
Program Data: RSVP  
Facility Alt.: INDUSTRIAL BATTERY  
Program ID: Not reported  
Date Interaction: 01/27/2005  
Date Interaction 3: 01/27/2005

Facility ID: 23115  
Facility Company: INDUSTRIAL BATTERY  
Interaction: I  
Interaction 1: LSC  
Interaction 2: Local Source Control  
Ecology Program: HAZWASTE  
Program Data: LSC  
Facility Alt.: PRO FAB INC  
Program ID: Not reported  
Date Interaction: 06/29/2010  
Date Interaction 3: 06/29/2010

Facility/Site Interaction T: 77518  
Geographic Location Identifier (Alias Facid): 23115  
Interaction (Aka Env Int) Type Code: HWG  
Interaction (Aka Env Int) Description: Hazardous Waste Generator  
Interaction Status: I  
Federal Program Identifier: WAH000034810  
Interaction Start Date: 05/26/2009  
Interaction End Date: 06/30/2009  
prgm\_facil: INDUSTRIAL BATTERY  
cur\_sys\_pr: HAZWASTE  
cur\_sys\_nm: TURBOWASTE

Facility/Site Interaction T: 80095  
Geographic Location Identifier (Alias Facid): 23115  
Interaction (Aka Env Int) Type Code: RSVP  
Interaction (Aka Env Int) Description: Revised Site Visit Program  
Interaction Status: A  
Federal Program Identifier: Not reported  
Interaction Start Date: 01/27/2005  
Interaction End Date: Not reported  
prgm\_facil: INDUSTRIAL BATTERY  
cur\_sys\_pr: HAZWASTE  
cur\_sys\_nm: RSVP

Facility Id: 23115

Map ID  
Direction  
Distance  
Elevation

MAP FINDINGS

Site

Database(s)

EDR ID Number  
EPA ID Number

**INDUSTRIAL BATTERY (Continued)**

**S109552578**

Latitude: 47.53485  
Longitude: -122.33121  
Ecology Interest Type Code: RSVP  
Facility ID: 23115  
Facility Company: INDUSTRIAL BATTERY  
Interaction: I  
Interaction 1: HWG  
Interaction 2: Hazardous Waste Generator  
Ecology Program: HAZWASTE  
Program Data: TURBOWASTE  
Facility Alt.: INDUSTRIAL BATTERY  
Program ID: WAH000034810  
Date Interaction: 05/26/2009  
Date Interaction 3: 05/26/2009

Facility ID: 23115  
Facility Company: INDUSTRIAL BATTERY  
Interaction: A  
Interaction 1: RSVP  
Interaction 2: Revised Site Visit Program  
Ecology Program: HAZWASTE  
Program Data: RSVP  
Facility Alt.: INDUSTRIAL BATTERY  
Program ID: Not reported  
Date Interaction: 01/27/2005  
Date Interaction 3: 01/27/2005

Facility ID: 23115  
Facility Company: INDUSTRIAL BATTERY  
Interaction: I  
Interaction 1: LSC  
Interaction 2: Local Source Control  
Ecology Program: HAZWASTE  
Program Data: LSC  
Facility Alt.: PRO FAB INC  
Program ID: Not reported  
Date Interaction: 06/29/2010  
Date Interaction 3: 06/29/2010

Facility/Site Interaction T: 77518  
Geographic Location Identifier (Alias Facid): 23115  
Interaction (Aka Env Int) Type Code: HWG  
Interaction (Aka Env Int) Description: Hazardous Waste Generator  
Interaction Status: I  
Federal Program Identifier: WAH000034810  
Interaction Start Date: 05/26/2009  
Interaction End Date: 06/30/2009  
prgm\_facil: INDUSTRIAL BATTERY  
cur\_sys\_pr: HAZWASTE  
cur\_sys\_nm: TURBOWASTE

Facility/Site Interaction T: 80095  
Geographic Location Identifier (Alias Facid): 23115  
Interaction (Aka Env Int) Type Code: RSVP  
Interaction (Aka Env Int) Description: Revised Site Visit Program  
Interaction Status: A  
Federal Program Identifier: Not reported

Map ID  
Direction  
Distance  
Elevation

MAP FINDINGS

Site

Database(s)

EDR ID Number  
EPA ID Number

**INDUSTRIAL BATTERY (Continued)**

**S109552578**

Interaction Start Date: 01/27/2005  
Interaction End Date: Not reported  
prgm\_facil: INDUSTRIAL BATTERY  
cur\_sys\_pr: HAZWASTE  
cur\_sys\_nm: RSVP

**WA MANIFEST:**

Facility Site ID Number: 23115  
SWC Desc: Not reported  
FWC Desc: Not reported  
Form Comm: Waste left by former tenant  
Data Year: 2009  
Permit by Rule: False  
Treatment by Generator: False  
Mixed radioactive waste: False  
Importer of hazardous waste: False  
Immediate recycler: False  
Treatment/Storage/Disposal/Recycling Facility: False  
Generator of dangerous fuel waste: False  
Generator marketing to burner: False  
"Other marketers (i.e., blender, distributor, etc.)": False  
Utility boiler burner: False  
Industry boiler burner: False  
Industrial Furnace: False  
Smelter deferral: False  
Universal waste - batteries - generate: False  
Universal waste - thermostats - generate: False  
Universal waste - mercury - generate: False  
Universal waste - lamps - generate: False  
Universal waste - batteries - accumulate: False  
Universal waste - thermostats - accumulate: False  
Universal waste - mercury - accumulate: False  
Universal waste - lamps - accumulate: False  
Destination Facility for Universal Waste: False  
Off-specification used oil burner - utility boiler: False  
Off-specification used oil burner - industrial boiler: False  
Off-specification used oil burner - industrial furnace: False  
EPA ID: WAH000034810  
Facility Address 2: Not reported  
TAX REG NBR: 600113405  
NAICS CD: 423440  
BUSINESS TYPE: Industrial Batteries  
MAIL NAME: Industrial Battery  
MAIL ADDR LINE1: 211 S Austin St  
MAIL CITY,ST,ZIP: Seattle, WA 98108  
MAIL COUNTRY: UNITED STATES  
LEGAL ORG NAME: Industrial Battery  
LEGAL ORG TYPE: Private  
LEGAL ADDR LINE1: 211 S Austin St  
LEGAL CITY,ST,ZIP: Seattle, WA 98108  
LEGAL COUNTRY: UNITED STATES  
LEGAL PHONE NBR: (000)000-0000  
LEGAL EFFECTIVE DATE: Not reported  
LAND ORG NAME: Not reported  
LAND ORG TYPE: Private  
LAND PERSON NAME: Edmund Stoinski

Map ID  
Direction  
Distance  
Elevation

MAP FINDINGS

Site

Database(s)

EDR ID Number  
EPA ID Number

**INDUSTRIAL BATTERY (Continued)**

**S109552578**

LAND ADDR LINE1: 10454 California Ave SW  
LAND CITY,ST,ZIP: Seattle, WA 98146  
LAND COUNTRY: UNITED STATES  
LAND PHONE NBR: (206)937-7200  
OPERATOR ORG NAME: Industrial Battery  
OPERATOR ORG TYPE: Private  
OPERATOR ADDR LINE1: 211 S Austin St  
OPERATOR CITY,ST,ZIP: Seattle, WA 98108  
OPERATOR COUNTRY: UNITED STATES  
OPERATOR PHONE NBR: (000)000-0000  
OPERATOR EFFECTIVE DATE: Not reported  
SITE CONTACT NAME: Ed Stoinski  
SITE CONTACT ADDR LINE1: 10454 California Ave SW  
SITE CONTACT ZIP: Seattle, WA 98146  
SITE CONTACT COUNTRY: UNITED STATES  
SITE CONTACT PHONE NBR: (206)937-7200  
SITE CONTACT EMAIL: wndrlsts@comcast.net  
FORM CONTACT NAME: Ed Stoinski  
FORM CONTACT ADDR LINE1: 10454 California Ave SW  
FORM CONTACT CITY,ST,ZIP: Seattle, WA 98146  
FORM CONTACT COUNTRY: UNITED STATES  
FORM CONTACT PHONE NBR: (206)937-7200  
FORM CONTACT EMAIL: wndrlsts@comcast.net  
GEN STATUS CD: LQG  
MONTHLY GENERATION: False  
BATCH GENERATION: False  
ONE TIME GENERATION: True  
TRANSPORTS OWN WASTE: False  
TRANSPORTS OTHRS WASTE: False  
RECYCLER ONSITE: False  
TRANSFER FACILITY: False  
OTHER EXEMPTION: Not reported  
UW BATTERY GEN: False  
USED OIL TRANSPORTER: False  
USED OIL TRANSFER FACILITY: False  
USED OIL PROCESSOR: False  
USED OIL REREFINER: False  
USED OIL FUEL MRKTR DIRECTS SHPMNTS: False  
USED OIL FUEL MRKTR MEETS SPECS: False

**AS226  
NW  
1/4-1/2  
0.416 mi.  
2194 ft.**

**EVERGREEN TRACTOR LLC  
164 S MICHIGAN ST  
SEATTLE, WA 98108  
Site 2 of 2 in cluster AS**

**WA ALLSITES S109824553  
N/A**

**Relative:  
Higher**

ALLSITES:  
Facility Id: 17406  
Latitude: 47.5446130  
Longitude: -122.33250  
Ecology Interest Type Code: LSC  
Facility ID: 17406  
Facility Company: Evergreen Tractor LLC  
Interaction: I  
Interaction 1: LSC  
Interaction 2: Local Source Control  
Ecology Program: HAZWASTE  
Program Data: LSC

**Actual:  
13 ft.**

Map ID  
Direction  
Distance  
Elevation

MAP FINDINGS

Site

Database(s)

EDR ID Number  
EPA ID Number

**EVERGREEN TRACTOR LLC (Continued)**

**S109824553**

Facility Alt.:	Evergreen Tractor LLC
Program ID:	Not reported
Date Interaction:	03/25/2009
Date Interaction 3:	03/25/2009
Facility ID:	17406
Facility Company:	Evergreen Tractor LLC
Interaction:	A
Interaction 1:	RSVP
Interaction 2:	Revised Site Visit Program
Ecology Program:	HAZWASTE
Program Data:	RSVP
Facility Alt.:	Evergreen Tractor LLC
Program ID:	Not reported
Date Interaction:	03/25/2009
Date Interaction 3:	03/25/2009
Facility/Site Interaction T:	78314
Geographic Location Identifier (Alias Facid):	17406
Interaction (Aka Env Int) Type Code:	LSC
Interaction (Aka Env Int) Description:	Local Source Control
Interaction Status:	I
Federal Program Identifier:	Not reported
Interaction Start Date:	03/25/2009
Interaction End Date:	04/29/2010
prgm_facil:	Evergreen Tractor LLC
cur_sys_pr:	HAZWASTE
cur_sys_nm:	LSC
Facility/Site Interaction T:	79715
Geographic Location Identifier (Alias Facid):	17406
Interaction (Aka Env Int) Type Code:	RSVP
Interaction (Aka Env Int) Description:	Revised Site Visit Program
Interaction Status:	A
Federal Program Identifier:	Not reported
Interaction Start Date:	03/25/2009
Interaction End Date:	Not reported
prgm_facil:	Evergreen Tractor LLC
cur_sys_pr:	HAZWASTE
cur_sys_nm:	RSVP
Facility Id:	17406
Latitude:	47.5446130
Longitude:	-122.33250
Ecology Interest Type Code:	RSVP
Facility ID:	17406
Facility Company:	Evergreen Tractor LLC
Interaction:	I
Interaction 1:	LSC
Interaction 2:	Local Source Control
Ecology Program:	HAZWASTE
Program Data:	LSC
Facility Alt.:	Evergreen Tractor LLC
Program ID:	Not reported
Date Interaction:	03/25/2009
Date Interaction 3:	03/25/2009

Map ID  
 Direction  
 Distance  
 Elevation

MAP FINDINGS

Site

Database(s)

EDR ID Number  
 EPA ID Number

**EVERGREEN TRACTOR LLC (Continued)**

**S109824553**

Facility ID: 17406  
 Facility Company: Evergreen Tractor LLC  
 Interaction: A  
 Interaction 1: RSVP  
 Interaction 2: Revised Site Visit Program  
 Ecology Program: HAZWASTE  
 Program Data: RSVP  
 Facility Alt.: Evergreen Tractor LLC  
 Program ID: Not reported  
 Date Interaction: 03/25/2009  
 Date Interaction 3: 03/25/2009

Facility/Site Interaction T: 78314  
 Geographic Location Identifier (Alias Facid): 17406  
 Interaction (Aka Env Int) Type Code: LSC  
 Interaction (Aka Env Int) Description: Local Source Control  
 Interaction Status: I  
 Federal Program Identifier: Not reported  
 Interaction Start Date: 03/25/2009  
 Interaction End Date: 04/29/2010  
 prgm\_facil: Evergreen Tractor LLC  
 cur\_sys\_pr: HAZWASTE  
 cur\_sys\_nm: LSC

Facility/Site Interaction T: 79715  
 Geographic Location Identifier (Alias Facid): 17406  
 Interaction (Aka Env Int) Type Code: RSVP  
 Interaction (Aka Env Int) Description: Revised Site Visit Program  
 Interaction Status: A  
 Federal Program Identifier: Not reported  
 Interaction Start Date: 03/25/2009  
 Interaction End Date: Not reported  
 prgm\_facil: Evergreen Tractor LLC  
 cur\_sys\_pr: HAZWASTE  
 cur\_sys\_nm: RSVP

**AW227**  
**SSW**  
**1/4-1/2**  
**0.416 mi.**  
**2195 ft.**

**GEAR WORKS SEATTLE INC**  
**500 S PORTLAND ST**  
**SEATTLE, WA 98108**

**WA ALLSITES S108166505**  
**WA NPDES N/A**

**Site 1 of 3 in cluster AW**

**Relative:**  
**Higher**

ALLSITES:  
 Facility Id: 93436287  
 Latitude: 47.53343  
 Longitude: -122.32784  
 Ecology Interest Type Code: HWP

**Actual:**  
**11 ft.**

Facility ID: 93436287  
 Facility Company: Gear Works Seattle Inc  
 Interaction: I  
 Interaction 1: HWG  
 Interaction 2: Hazardous Waste Generator  
 Ecology Program: HAZWASTE  
 Program Data: TURBOWASTE  
 Facility Alt.: Not reported  
 Program ID: WAD009247305  
 Date Interaction: 07/01/1986

Map ID  
Direction  
Distance  
Elevation

MAP FINDINGS

Site

Database(s)

EDR ID Number  
EPA ID Number

**GEAR WORKS SEATTLE INC (Continued)**

**S108166505**

Date Interaction 3: 07/01/1986

Facility ID: 93436287  
Facility Company: Gear Works Seattle Inc  
Interaction: I  
Interaction 1: HWP  
Interaction 2: Hazardous Waste Planner  
Ecology Program: HAZWASTE  
Program Data: HWPPRT  
Facility Alt.: Not reported  
Program ID: WAD009247305  
Date Interaction: 01/01/1992  
Date Interaction 3: 01/01/1992

Facility ID: 93436287  
Facility Company: Gear Works Seattle Inc  
Interaction: I  
Interaction 1: LSC  
Interaction 2: Local Source Control  
Ecology Program: HAZWASTE  
Program Data: LSC  
Facility Alt.: Gear Works Seattle Inc  
Program ID: Not reported  
Date Interaction: 04/15/2008  
Date Interaction 3: 04/15/2008

Facility ID: 93436287  
Facility Company: Gear Works Seattle Inc  
Interaction: A  
Interaction 1: INDUSTGP  
Interaction 2: Industrial SW GP  
Ecology Program: WATQUAL  
Program Data: PARIS  
Facility Alt.: THE GEAR WORKS SEATTLE INC  
Program ID: WAR000763  
Date Interaction: 03/10/1993  
Date Interaction 3: 03/10/1993

Facility Id: 93436287  
Latitude: 47.53343  
Longitude: -122.32784  
Ecology Interest Type Code: LSC

Facility ID: 93436287  
Facility Company: Gear Works Seattle Inc  
Interaction: I  
Interaction 1: HWG  
Interaction 2: Hazardous Waste Generator  
Ecology Program: HAZWASTE  
Program Data: TURBOWASTE  
Facility Alt.: Not reported  
Program ID: WAD009247305  
Date Interaction: 07/01/1986  
Date Interaction 3: 07/01/1986

Facility ID: 93436287  
Facility Company: Gear Works Seattle Inc

Map ID  
Direction  
Distance  
Elevation

MAP FINDINGS

Site

Database(s)

EDR ID Number  
EPA ID Number

**GEAR WORKS SEATTLE INC (Continued)**

**S108166505**

Interaction:	I
Interaction 1:	HWP
Interaction 2:	Hazardous Waste Planner
Ecology Program:	HAZWASTE
Program Data:	HWPprt
Facility Alt.:	Not reported
Program ID:	WAD009247305
Date Interaction:	01/01/1992
Date Interaction 3:	01/01/1992
Facility ID:	93436287
Facility Company:	Gear Works Seattle Inc
Interaction:	I
Interaction 1:	LSC
Interaction 2:	Local Source Control
Ecology Program:	HAZWASTE
Program Data:	LSC
Facility Alt.:	Gear Works Seattle Inc
Program ID:	Not reported
Date Interaction:	04/15/2008
Date Interaction 3:	04/15/2008
Facility ID:	93436287
Facility Company:	Gear Works Seattle Inc
Interaction:	A
Interaction 1:	INDUSTGP
Interaction 2:	Industrial SW GP
Ecology Program:	WATQUAL
Program Data:	PARIS
Facility Alt.:	THE GEAR WORKS SEATTLE INC
Program ID:	WAR000763
Date Interaction:	03/10/1993
Date Interaction 3:	03/10/1993
Facility Id:	93436287
Latitude:	47.53343
Longitude:	-122.32784
Ecology Interest Type Code:	INDUSTGP
Facility ID:	93436287
Facility Company:	Gear Works Seattle Inc
Interaction:	I
Interaction 1:	HWG
Interaction 2:	Hazardous Waste Generator
Ecology Program:	HAZWASTE
Program Data:	TURBOWASTE
Facility Alt.:	Not reported
Program ID:	WAD009247305
Date Interaction:	07/01/1986
Date Interaction 3:	07/01/1986
Facility ID:	93436287
Facility Company:	Gear Works Seattle Inc
Interaction:	I
Interaction 1:	HWP
Interaction 2:	Hazardous Waste Planner
Ecology Program:	HAZWASTE



Map ID  
Direction  
Distance  
Elevation

MAP FINDINGS

Site

Database(s)

EDR ID Number  
EPA ID Number

**GEAR WORKS SEATTLE INC (Continued)**

**S108166505**

Program Data:	HWPPRT
Facility Alt.:	Not reported
Program ID:	WAD009247305
Date Interaction:	01/01/1992
Date Interaction 3:	01/01/1992
Facility ID:	93436287
Facility Company:	Gear Works Seattle Inc
Interaction:	I
Interaction 1:	LSC
Interaction 2:	Local Source Control
Ecology Program:	HAZWASTE
Program Data:	LSC
Facility Alt.:	Gear Works Seattle Inc
Program ID:	Not reported
Date Interaction:	04/15/2008
Date Interaction 3:	04/15/2008
Facility ID:	93436287
Facility Company:	Gear Works Seattle Inc
Interaction:	A
Interaction 1:	INDUSTGP
Interaction 2:	Industrial SW GP
Ecology Program:	WATQUAL
Program Data:	PARIS
Facility Alt.:	THE GEAR WORKS SEATTLE INC
Program ID:	WAR000763
Date Interaction:	03/10/1993
Date Interaction 3:	03/10/1993
Facility Id:	93436287
Latitude:	47.53343
Longitude:	-122.32784
Ecology Interest Type Code:	HWG
Facility ID:	93436287
Facility Company:	Gear Works Seattle Inc
Interaction:	I
Interaction 1:	HWG
Interaction 2:	Hazardous Waste Generator
Ecology Program:	HAZWASTE
Program Data:	TURBOWASTE
Facility Alt.:	Not reported
Program ID:	WAD009247305
Date Interaction:	07/01/1986
Date Interaction 3:	07/01/1986
Facility ID:	93436287
Facility Company:	Gear Works Seattle Inc
Interaction:	I
Interaction 1:	HWP
Interaction 2:	Hazardous Waste Planner
Ecology Program:	HAZWASTE
Program Data:	HWPPRT
Facility Alt.:	Not reported
Program ID:	WAD009247305
Date Interaction:	01/01/1992

Map ID  
Direction  
Distance  
Elevation

MAP FINDINGS

Site

Database(s)

EDR ID Number  
EPA ID Number

**GEAR WORKS SEATTLE INC (Continued)**

**S108166505**

Date Interaction 3: 01/01/1992

Facility ID: 93436287  
Facility Company: Gear Works Seattle Inc  
Interaction: I  
Interaction 1: LSC  
Interaction 2: Local Source Control  
Ecology Program: HAZWASTE  
Program Data: LSC  
Facility Alt.: Gear Works Seattle Inc  
Program ID: Not reported  
Date Interaction: 04/15/2008  
Date Interaction 3: 04/15/2008

Facility ID: 93436287  
Facility Company: Gear Works Seattle Inc  
Interaction: A  
Interaction 1: INDUSTGP  
Interaction 2: Industrial SW GP  
Ecology Program: WATQUAL  
Program Data: PARIS  
Facility Alt.: THE GEAR WORKS SEATTLE INC  
Program ID: WAR000763  
Date Interaction: 03/10/1993  
Date Interaction 3: 03/10/1993

**NPDES:**

Facility Status: Active  
Facility Type: Industrial SW GP  
Admin Region: Headquarters  
Date Issued: 10/21/2009  
Latitude: 47.53343000  
Longitude: -122.327839  
Permit ID: WAR000763  
Permit Version: 5  
Permit Status: Active  
Permit SubStatus: Coverage Issued  
Ecology Contact: Robert Wright  
WRIA: Duwamish-Green  
Permit Expiration Date: 01/01/2015  
Effective Date: 01/01/2010

**AU228  
SW  
1/4-1/2  
0.419 mi.  
2214 ft.**

**SAMSON TUG & BARGE 2ND AVE SW  
7600 2ND AVE S  
SEATTLE, WA 98108  
Site 7 of 9 in cluster AU**

**WA ALLSITES S110700596  
N/A**

**Relative:  
Higher**

ALLSITES:  
Facility Id: 21272  
Latitude: 47.534793  
Longitude: -122.33101  
Ecology Interest Type Code: LSC

**Actual:  
13 ft.**

Facility ID: 21272  
Facility Company: Samson Tug & Barge 2nd Ave SW  
Interaction: I

Map ID  
Direction  
Distance  
Elevation

MAP FINDINGS

Site

Database(s)

EDR ID Number  
EPA ID Number

**SAMSON TUG & BARGE 2ND AVE SW (Continued)**

**S110700596**

Interaction 1: LSC  
Interaction 2: Local Source Control  
Ecology Program: HAZWASTE  
Program Data: LSC  
Facility Alt.: Samson Tug & Barge 2nd Ave SW  
Program ID: Not reported  
Date Interaction: 09/28/2010  
Date Interaction 3: 09/28/2010

**AU229  
SW  
1/4-1/2  
0.421 mi.  
2221 ft.**

**PACIFIC AMERICAN COMMERCIAL CO YARD 3  
7601 2ND AVE S  
SEATTLE, WA 98108  
Site 8 of 9 in cluster AU**

**WA ALLSITES S110625405  
N/A**

**Relative:  
Higher**

**ALLSITES:**

Facility Id: 10293  
Latitude: 47.534714  
Longitude: -122.33137

**Actual:  
14 ft.**

Ecology Interest Type Code: LSC

Facility ID: 10293  
Facility Company: Pacific American Commercial Co Yard 3  
Interaction: I  
Interaction 1: LSC  
Interaction 2: Local Source Control  
Ecology Program: HAZWASTE  
Program Data: LSC  
Facility Alt.: Pacific American Commercial Co Yard 3  
Program ID: Not reported  
Date Interaction: 07/07/2010  
Date Interaction 3: 07/07/2010

**AU230  
SW  
1/4-1/2  
0.422 mi.  
2227 ft.**

**JONS RECYCLING  
7620 2ND AVE S  
SEATTLE, WA 98108  
Site 9 of 9 in cluster AU**

**WA ALLSITES S110486142  
N/A**

**Relative:  
Higher**

**ALLSITES:**

Facility Id: 22294  
Latitude: 47.534471  
Longitude: -122.33098

**Actual:  
14 ft.**

Ecology Interest Type Code: LSC

Facility ID: 22294  
Facility Company: Jons Recycling  
Interaction: I  
Interaction 1: LSC  
Interaction 2: Local Source Control  
Ecology Program: HAZWASTE  
Program Data: LSC  
Facility Alt.: Jons Recycling  
Program ID: Not reported  
Date Interaction: 06/07/2010  
Date Interaction 3: 06/07/2010

Map ID  
Direction  
Distance  
Elevation

MAP FINDINGS

Site

Database(s)

EDR ID Number  
EPA ID Number

AX231  
North  
1/4-1/2  
0.425 mi.  
2243 ft.

**SHELL OIL PRODUCTS US SAP 121430**  
**600 S MICHIGAN**  
**SEATTLE, WA**  
**Site 1 of 2 in cluster AX**

**RCRA NonGen / NLR**  
**FINDS**  
**WA SPILLS**  
**WA ICR**

**1000660718**  
**WAD988504056**

**Relative:**  
**Higher**

RCRA NonGen / NLR:

**Actual:**  
**12 ft.**

Date form received by agency: 07/26/2011  
Facility name: SHELL OIL PRODUCTS US SAP 121430  
Facility address: 600 S MICHIGAN  
SEATTLE, WA 98108  
EPA ID: WAD988504056  
Mailing address: P O BOX 3127  
HOUSTON, TX 77253  
Contact: RAY E WALDING  
Contact address: P O BOX 3127  
HOUSTON, TX 77253  
Contact country: US  
Contact telephone: (000)000-0000  
Contact email: Not reported  
EPA Region: 10  
Classification: Non-Generator  
Description: Handler: Non-Generators do not presently generate hazardous waste

Owner/Operator Summary:

Owner/operator name: EQUILON ENTERPR E  
Owner/operator address: PO BOX 2099  
HOUSTON, TX 77252  
Owner/operator country: US  
Owner/operator telephone: (713)241-7008  
Legal status: Private  
Owner/Operator Type: Owner  
Owner/Op start date: 03/02/2001  
Owner/Op end date: Not reported

Owner/operator name: SHELL OIL PRODU S  
Owner/operator address: PO BOX 2099  
HOUSTON, TX 77252  
Owner/operator country: US  
Owner/operator telephone: (713)241-7008  
Legal status: Private  
Owner/Operator Type: Operator  
Owner/Op start date: 03/02/2001  
Owner/Op end date: Not reported

Handler Activities Summary:

U.S. importer of hazardous waste: No  
Mixed waste (haz. and radioactive): No  
Recycler of hazardous waste: No  
Transporter of hazardous waste: No  
Treater, storer or disposer of HW: No  
Underground injection activity: No  
On-site burner exemption: No  
Furnace exemption: No  
Used oil fuel burner: No  
Used oil processor: No  
Used oil refiner: No  
Used oil fuel marketer to burner: No

Map ID  
Direction  
Distance  
Elevation

MAP FINDINGS

Site

Database(s)

EDR ID Number  
EPA ID Number

**SHELL OIL PRODUCTS US SAP 121430 (Continued)**

**1000660718**

Used oil Specification marketer: No  
Used oil transfer facility: No  
Used oil transporter: No

Historical Generators:

Date form received by agency: 01/25/2010  
Facility name: SHELL OIL PRODUCTS US SAP 121430  
Classification: Not a generator, verified

Violation Status: No violations found

FINDS:

Registry ID: 110008224527

Environmental Interest/Information System

Washington Facility / Site Identification System (WA-FSIS) provides a means to query and display data maintained by the Washington Department of Ecology. This system contains key information for each facility/site that is currently, or has been, of interest to the Air Quality, Dam Safety, Hazardous Waste, Toxics Cleanup, and Water Quality Programs.

RCRAInfo is a national information system that supports the Resource Conservation and Recovery Act (RCRA) program through the tracking of events and activities related to facilities that generate, transport, and treat, store, or dispose of hazardous waste. RCRAInfo allows RCRA program staff to track the notification, permit, compliance, and corrective action activities required under RCRA.

HAZARDOUS WASTE BIENNIAL REPORTER

SPILLS:

Facility ID: 525837  
Medium: Not reported  
Material Desc: PETROLEUM - GASOLINE  
Material Qty: 10  
Material Units: GALLON  
Date Received: 04/13/2002  
Contact Name: Not reported

ICR:

Date Ecology Received Report: 03/18/98  
Contaminants Found at Site: Petroleum products  
Media Contaminated: Groundwater, Soil  
Waste Management: Tank  
Region: North Western  
Type of Report Ecology Received: Interim cleanup report  
Site Register Issue: 98-02  
County Code: 17  
Contact: Not reported  
Report Title: Not reported

Date Ecology Received Report: 08/20/98  
Contaminants Found at Site: Petroleum products

Map ID  
Direction  
Distance  
Elevation

MAP FINDINGS

Site

Database(s)

EDR ID Number  
EPA ID Number

**SHELL OIL PRODUCTS US SAP 121430 (Continued)**

**1000660718**

Media Contaminated: Groundwater, Soil  
Waste Management: Tank  
Region: North Western  
Type of Report Ecology Received: Interim cleanup report  
Site Register Issue: 98-07  
County Code: 17  
Contact: Not reported  
Report Title: Not reported

Date Ecology Received Report: 05/04/98  
Contaminants Found at Site: Petroleum products  
Media Contaminated: Groundwater, Soil  
Waste Management: Tank  
Region: North Western  
Type of Report Ecology Received: Interim cleanup report  
Site Register Issue: 98-07  
County Code: 17  
Contact: Not reported  
Report Title: Not reported

Date Ecology Received Report: 10/13/98  
Contaminants Found at Site: Petroleum products  
Media Contaminated: Groundwater, Soil  
Waste Management: Tank  
Region: North Western  
Type of Report Ecology Received: Interim cleanup report  
Site Register Issue: 98-08  
County Code: 17  
Contact: Not reported  
Report Title: Not reported

Date Ecology Received Report: 10/23/98  
Contaminants Found at Site: Petroleum products  
Media Contaminated: Groundwater, Soil  
Waste Management: Tank  
Region: North Western  
Type of Report Ecology Received: Interim cleanup report  
Site Register Issue: 98-09  
County Code: 17  
Contact: Not reported  
Report Title: Not reported

Date Ecology Received Report: 10/22/98  
Contaminants Found at Site: Petroleum products  
Media Contaminated: Groundwater, Soil  
Waste Management: Tank  
Region: North Western  
Type of Report Ecology Received: Interim cleanup report  
Site Register Issue: 98-09  
County Code: 17  
Contact: Not reported  
Report Title: Not reported

Date Ecology Received Report: 08/12/99  
Contaminants Found at Site: Petroleum products  
Media Contaminated: Groundwater, Soil  
Waste Management: Tank

Map ID  
Direction  
Distance  
Elevation

MAP FINDINGS

Site

Database(s)

EDR ID Number  
EPA ID Number

**SHELL OIL PRODUCTS US SAP 121430 (Continued)**

**1000660718**

Region: North Western  
Type of Report Ecology Received: Interim cleanup report  
Site Register Issue: 98-17  
County Code: 17  
Contact: Not reported  
Report Title: Not reported

Date Ecology Received Report: 06/21/00  
Contaminants Found at Site: Petroleum products  
Media Contaminated: Groundwater, Soil  
Waste Management: Tank  
Region: North Western  
Type of Report Ecology Received: Interim cleanup report  
Site Register Issue: 98-27  
County Code: 17  
Contact: Not reported  
Report Title: Not reported

Date Ecology Received Report: 01/17/00  
Contaminants Found at Site: Petroleum products  
Media Contaminated: Groundwater, Soil  
Waste Management: Tank  
Region: North Western  
Type of Report Ecology Received: Interim cleanup report  
Site Register Issue: 98-27  
County Code: 17  
Contact: Not reported  
Report Title: Not reported

Date Ecology Received Report: 12/26/00  
Contaminants Found at Site: Petroleum products  
Media Contaminated: Groundwater, Soil  
Waste Management: Tank  
Region: North Western  
Type of Report Ecology Received: Interim cleanup report  
Site Register Issue: 98-32  
County Code: 17  
Contact: Not reported  
Report Title: Monitoring - October 2000

Date Ecology Received Report: 08/03/01  
Contaminants Found at Site: Petroleum products  
Media Contaminated: Groundwater, Soil  
Waste Management: Tank  
Region: North Western  
Type of Report Ecology Received: Interim cleanup report  
Site Register Issue: 98-39  
County Code: 17  
Contact: Not reported  
Report Title: Sampling - April 2001

Date Ecology Received Report: 05/06/97  
Contaminants Found at Site: Petroleum products  
Media Contaminated: Groundwater, Soil  
Waste Management: Tank  
Region: North Western  
Type of Report Ecology Received: Interim cleanup report

Map ID  
 Direction  
 Distance  
 Elevation

MAP FINDINGS

Site

Database(s)

EDR ID Number  
 EPA ID Number

**SHELL OIL PRODUCTS US SAP 121430 (Continued)**

**1000660718**

Site Register Issue: 95-01  
 County Code: 17  
 Contact: Not reported  
 Report Title: Not reported

Date Ecology Received Report: 05/01/97  
 Contaminants Found at Site: Petroleum products  
 Media Contaminated: Groundwater, Soil  
 Waste Management: Tank  
 Region: North Western  
 Type of Report Ecology Received: Interim cleanup report  
 Site Register Issue: 95-01  
 County Code: 17  
 Contact: Not reported  
 Report Title: Not reported

Date Ecology Received Report: 03/11/02  
 Contaminants Found at Site: Petroleum products  
 Media Contaminated: Groundwater, Soil  
 Waste Management: Tank  
 Region: North Western  
 Type of Report Ecology Received: Interim cleanup report  
 Site Register Issue: 98-46  
 County Code: 17  
 Contact: Not reported  
 Report Title: Monitoring - October 2001

**AX232**  
**North**  
**1/4-1/2**  
**0.425 mi.**  
**2243 ft.**

**BENAROYA SHELL FOOD MART**  
**600 MICHIGAN S**  
**SEATTLE, WA 98108**  
**Site 2 of 2 in cluster AX**

**WA CSCSL** **U003378497**  
**WA ALLSITES** **N/A**  
**WA LUST**  
**WA UST**  
**WA MANIFEST**  
**WA SPILLS**  
**WA VCP**  
**WA Financial Assurance**

**Relative:**  
**Higher**

**Actual:**  
**12 ft.**

CSCSL:  
 Facility ID: 19688471  
 Region: Northwest  
 Lat/Long: 47.546100000000 / -122.327236  
 Brownfield Status: Not reported  
 Rank Status: Not reported  
 Clean Up Siteid: 5660  
 Site Status: Cleanup Started  
 PSI?: Not reported  
 Contaminant Name: Benzene  
 Ground Water: C  
 Surface Water: Not reported  
 Soil: C  
 Sediment: Not reported  
 Air: Not reported  
 Bedrock: Not reported  
 Responsible Unit: Northwest

Facility ID: 19688471  
 Region: Northwest  
 Lat/Long: 47.546100000000 / -122.327236  
 Brownfield Status: Not reported



Map ID  
Direction  
Distance  
Elevation

MAP FINDINGS

Site

Database(s)

EDR ID Number  
EPA ID Number

**BENAROYA SHELL FOOD MART (Continued)**

**U003378497**

Rank Status: Not reported  
Clean Up Siteid: 5660  
Site Status: Cleanup Started  
PSI?: Not reported  
Contaminant Name: Metals - Other  
Ground Water: C  
Surface Water: Not reported  
Soil: B  
Sediment: Not reported  
Air: Not reported  
Bedrock: Not reported  
Responsible Unit: Northwest

Facility ID: 19688471  
Region: Northwest  
Lat/Long: 47.546100000000 / -122.327236  
Brownfield Status: Not reported  
Rank Status: Not reported  
Clean Up Siteid: 5660  
Site Status: Cleanup Started  
PSI?: Not reported  
Contaminant Name: Petroleum-Gasoline  
Ground Water: C  
Surface Water: Not reported  
Soil: C  
Sediment: Not reported  
Air: Not reported  
Bedrock: Not reported  
Responsible Unit: Northwest

**ALLSITES:**

Facility Id: 19688471  
Latitude: 47.5461  
Longitude: -122.32723  
Ecology Interest Type Code: HWOTHER  
Facility ID: 19688471  
Facility Company: Shell Oil Products US SAP 121430  
Interaction: I  
Interaction 1: TIER2  
Interaction 2: Emergency/Haz Chem Rpt TIER2  
Ecology Program: HAZWASTE  
Program Data: EPCRA  
Facility Alt.: Not reported  
Program ID: WAD988504056  
Date Interaction: 01/01/1991  
Date Interaction 3: 01/01/1991

Facility ID: 19688471  
Facility Company: Shell Oil Products US SAP 121430  
Interaction: I  
Interaction 1: HWG  
Interaction 2: Hazardous Waste Generator  
Ecology Program: HAZWASTE  
Program Data: TURBOWASTE  
Facility Alt.: SHELL OIL PRODUCTS US SAP 121430  
Program ID: WAD988504056  
Date Interaction: 03/16/1992

Map ID  
Direction  
Distance  
Elevation

MAP FINDINGS

Site

Database(s)

EDR ID Number  
EPA ID Number

**BENAROYA SHELL FOOD MART (Continued)**

**U003378497**

Date Interaction 3: 03/16/1992

Facility ID: 19688471  
Facility Company: Shell Oil Products US SAP 121430  
Interaction: A  
Interaction 1: LUST  
Interaction 2: LUST Facility  
Ecology Program: TOXICS  
Program Data: ISIS  
Facility Alt.: Not reported  
Program ID: 4487  
Date Interaction: 03/23/1994  
Date Interaction 3: 03/23/1994

Facility ID: 19688471  
Facility Company: Shell Oil Products US SAP 121430  
Interaction: A  
Interaction 1: UST  
Interaction 2: Underground Storage Tank  
Ecology Program: TOXICS  
Program Data: ISIS  
Facility Alt.: BENAROYA SHELL  
Program ID: 4487  
Date Interaction: 03/20/2000  
Date Interaction 3: 03/20/2000

Facility ID: 19688471  
Facility Company: Shell Oil Products US SAP 121430  
Interaction: I  
Interaction 1: HWG  
Interaction 2: Hazardous Waste Generator  
Ecology Program: HAZWASTE  
Program Data: TURBOWASTE  
Facility Alt.: Not reported  
Program ID: WAD988504056  
Date Interaction: 07/31/2008  
Date Interaction 3: 07/31/2008

Facility ID: 19688471  
Facility Company: Shell Oil Products US SAP 121430  
Interaction: A  
Interaction 1: VOLCLNST  
Interaction 2: Voluntary Cleanup Sites  
Ecology Program: TOXICS  
Program Data: ISIS  
Facility Alt.: Shell 600 S Michigan, Seattle  
Program ID: NW2052  
Date Interaction: 01/12/2009  
Date Interaction 3: 01/12/2009

Facility ID: 19688471  
Facility Company: Shell Oil Products US SAP 121430  
Interaction: I  
Interaction 1: HWOTHER  
Interaction 2: Haz Waste Management Activity  
Ecology Program: HAZWASTE  
Program Data: TURBOWASTE

Map ID  
Direction  
Distance  
Elevation

MAP FINDINGS

Site

Database(s)

EDR ID Number  
EPA ID Number

**BENAROYA SHELL FOOD MART (Continued)**

**U003378497**

Facility Alt.: Shell Oil Products US SAP 121430  
Program ID: WAD988504056  
Date Interaction: 12/31/2009  
Date Interaction 3: 12/31/2009

Facility ID: 19688471  
Latitude: 47.5461  
Longitude: -122.32723  
Ecology Interest Type Code: VOLCLNST  
Facility ID: 19688471  
Facility Company: Shell Oil Products US SAP 121430  
Interaction: I  
Interaction 1: TIER2  
Interaction 2: Emergency/Haz Chem Rpt TIER2  
Ecology Program: HAZWASTE  
Program Data: EPCRA  
Facility Alt.: Not reported  
Program ID: WAD988504056  
Date Interaction: 01/01/1991  
Date Interaction 3: 01/01/1991

Facility ID: 19688471  
Facility Company: Shell Oil Products US SAP 121430  
Interaction: I  
Interaction 1: HWG  
Interaction 2: Hazardous Waste Generator  
Ecology Program: HAZWASTE  
Program Data: TURBOWASTE  
Facility Alt.: SHELL OIL PRODUCTS US SAP 121430  
Program ID: WAD988504056  
Date Interaction: 03/16/1992  
Date Interaction 3: 03/16/1992

Facility ID: 19688471  
Facility Company: Shell Oil Products US SAP 121430  
Interaction: A  
Interaction 1: LUST  
Interaction 2: LUST Facility  
Ecology Program: TOXICS  
Program Data: ISIS  
Facility Alt.: Not reported  
Program ID: 4487  
Date Interaction: 03/23/1994  
Date Interaction 3: 03/23/1994

Facility ID: 19688471  
Facility Company: Shell Oil Products US SAP 121430  
Interaction: A  
Interaction 1: UST  
Interaction 2: Underground Storage Tank  
Ecology Program: TOXICS  
Program Data: ISIS  
Facility Alt.: BENAROYA SHELL  
Program ID: 4487  
Date Interaction: 03/20/2000  
Date Interaction 3: 03/20/2000

Map ID  
Direction  
Distance  
Elevation

MAP FINDINGS

Site

Database(s)

EDR ID Number  
EPA ID Number

**BENAROYA SHELL FOOD MART (Continued)**

**U003378497**

Facility ID: 19688471  
Facility Company: Shell Oil Products US SAP 121430  
Interaction: I  
Interaction 1: HWG  
Interaction 2: Hazardous Waste Generator  
Ecology Program: HAZWASTE  
Program Data: TURBOWASTE  
Facility Alt.: Not reported  
Program ID: WAD988504056  
Date Interaction: 07/31/2008  
Date Interaction 3: 07/31/2008

Facility ID: 19688471  
Facility Company: Shell Oil Products US SAP 121430  
Interaction: A  
Interaction 1: VOLCLNST  
Interaction 2: Voluntary Cleanup Sites  
Ecology Program: TOXICS  
Program Data: ISIS  
Facility Alt.: Shell 600 S Michigan, Seattle  
Program ID: NW2052  
Date Interaction: 01/12/2009  
Date Interaction 3: 01/12/2009

Facility ID: 19688471  
Facility Company: Shell Oil Products US SAP 121430  
Interaction: I  
Interaction 1: HWOTHER  
Interaction 2: Haz Waste Management Activity  
Ecology Program: HAZWASTE  
Program Data: TURBOWASTE  
Facility Alt.: Shell Oil Products US SAP 121430  
Program ID: WAD988504056  
Date Interaction: 12/31/2009  
Date Interaction 3: 12/31/2009

Facility Id: 19688471  
Latitude: 47.5461  
Longitude: -122.32723  
Ecology Interest Type Code: HWG  
Facility ID: 19688471  
Facility Company: Shell Oil Products US SAP 121430  
Interaction: I  
Interaction 1: TIER2  
Interaction 2: Emergency/Haz Chem Rpt TIER2  
Ecology Program: HAZWASTE  
Program Data: EPCRA  
Facility Alt.: Not reported  
Program ID: WAD988504056  
Date Interaction: 01/01/1991  
Date Interaction 3: 01/01/1991

Facility ID: 19688471  
Facility Company: Shell Oil Products US SAP 121430  
Interaction: I  
Interaction 1: HWG

Map ID  
Direction  
Distance  
Elevation

MAP FINDINGS

Site

Database(s)

EDR ID Number  
EPA ID Number

**BENAROYA SHELL FOOD MART (Continued)**

**U003378497**

Interaction 2: Hazardous Waste Generator  
Ecology Program: HAZWASTE  
Program Data: TURBOWASTE  
Facility Alt.: SHELL OIL PRODUCTS US SAP 121430  
Program ID: WAD988504056  
Date Interaction: 03/16/1992  
Date Interaction 3: 03/16/1992

Facility ID: 19688471  
Facility Company: Shell Oil Products US SAP 121430  
Interaction: A  
Interaction 1: LUST  
Interaction 2: LUST Facility  
Ecology Program: TOXICS  
Program Data: ISIS  
Facility Alt.: Not reported  
Program ID: 4487  
Date Interaction: 03/23/1994  
Date Interaction 3: 03/23/1994

Facility ID: 19688471  
Facility Company: Shell Oil Products US SAP 121430  
Interaction: A  
Interaction 1: UST  
Interaction 2: Underground Storage Tank  
Ecology Program: TOXICS  
Program Data: ISIS  
Facility Alt.: BENAROYA SHELL  
Program ID: 4487  
Date Interaction: 03/20/2000  
Date Interaction 3: 03/20/2000

Facility ID: 19688471  
Facility Company: Shell Oil Products US SAP 121430  
Interaction: I  
Interaction 1: HWG  
Interaction 2: Hazardous Waste Generator  
Ecology Program: HAZWASTE  
Program Data: TURBOWASTE  
Facility Alt.: Not reported  
Program ID: WAD988504056  
Date Interaction: 07/31/2008  
Date Interaction 3: 07/31/2008

Facility ID: 19688471  
Facility Company: Shell Oil Products US SAP 121430  
Interaction: A  
Interaction 1: VOLCLNST  
Interaction 2: Voluntary Cleanup Sites  
Ecology Program: TOXICS  
Program Data: ISIS  
Facility Alt.: Shell 600 S Michigan, Seattle  
Program ID: NW2052  
Date Interaction: 01/12/2009  
Date Interaction 3: 01/12/2009

Facility ID: 19688471

Map ID  
Direction  
Distance  
Elevation

MAP FINDINGS

Site

Database(s)

EDR ID Number  
EPA ID Number

**BENAROYA SHELL FOOD MART (Continued)**

**U003378497**

Facility Company: Shell Oil Products US SAP 121430  
Interaction: I  
Interaction 1: HWOTHER  
Interaction 2: Haz Waste Management Activity  
Ecology Program: HAZWASTE  
Program Data: TURBOWASTE  
Facility Alt.: Shell Oil Products US SAP 121430  
Program ID: WAD988504056  
Date Interaction: 12/31/2009  
Date Interaction 3: 12/31/2009

Facility Id: 19688471  
Latitude: 47.5461  
Longitude: -122.32723  
Ecology Interest Type Code: LUST

Facility ID: 19688471  
Facility Company: Shell Oil Products US SAP 121430  
Interaction: I  
Interaction 1: TIER2  
Interaction 2: Emergency/Haz Chem Rpt TIER2  
Ecology Program: HAZWASTE  
Program Data: EPCRA  
Facility Alt.: Not reported  
Program ID: WAD988504056  
Date Interaction: 01/01/1991  
Date Interaction 3: 01/01/1991

Facility ID: 19688471  
Facility Company: Shell Oil Products US SAP 121430  
Interaction: I  
Interaction 1: HWG  
Interaction 2: Hazardous Waste Generator  
Ecology Program: HAZWASTE  
Program Data: TURBOWASTE  
Facility Alt.: SHELL OIL PRODUCTS US SAP 121430  
Program ID: WAD988504056  
Date Interaction: 03/16/1992  
Date Interaction 3: 03/16/1992

Facility ID: 19688471  
Facility Company: Shell Oil Products US SAP 121430  
Interaction: A  
Interaction 1: LUST  
Interaction 2: LUST Facility  
Ecology Program: TOXICS  
Program Data: ISIS  
Facility Alt.: Not reported  
Program ID: 4487  
Date Interaction: 03/23/1994  
Date Interaction 3: 03/23/1994

Facility ID: 19688471  
Facility Company: Shell Oil Products US SAP 121430  
Interaction: A  
Interaction 1: UST  
Interaction 2: Underground Storage Tank

Map ID  
Direction  
Distance  
Elevation

MAP FINDINGS

Site

Database(s)

EDR ID Number  
EPA ID Number

**BENAROYA SHELL FOOD MART (Continued)**

**U003378497**

Ecology Program:	TOXICS
Program Data:	ISIS
Facility Alt.:	BENAROYA SHELL
Program ID:	4487
Date Interaction:	03/20/2000
Date Interaction 3:	03/20/2000
Facility ID:	19688471
Facility Company:	Shell Oil Products US SAP 121430
Interaction:	I
Interaction 1:	HWG
Interaction 2:	Hazardous Waste Generator
Ecology Program:	HAZWASTE
Program Data:	TURBOWASTE
Facility Alt.:	Not reported
Program ID:	WAD988504056
Date Interaction:	07/31/2008
Date Interaction 3:	07/31/2008
Facility ID:	19688471
Facility Company:	Shell Oil Products US SAP 121430
Interaction:	A
Interaction 1:	VOLCLNST
Interaction 2:	Voluntary Cleanup Sites
Ecology Program:	TOXICS
Program Data:	ISIS
Facility Alt.:	Shell 600 S Michigan, Seattle
Program ID:	NW2052
Date Interaction:	01/12/2009
Date Interaction 3:	01/12/2009
Facility ID:	19688471
Facility Company:	Shell Oil Products US SAP 121430
Interaction:	I
Interaction 1:	HWOTHER
Interaction 2:	Haz Waste Management Activity
Ecology Program:	HAZWASTE
Program Data:	TURBOWASTE
Facility Alt.:	Shell Oil Products US SAP 121430
Program ID:	WAD988504056
Date Interaction:	12/31/2009
Date Interaction 3:	12/31/2009
Facility Id:	19688471
Latitude:	47.5461
Longitude:	-122.32723
Ecology Interest Type Code:	TIER2
Facility ID:	19688471
Facility Company:	Shell Oil Products US SAP 121430
Interaction:	I
Interaction 1:	TIER2
Interaction 2:	Emergency/Haz Chem Rpt TIER2
Ecology Program:	HAZWASTE
Program Data:	EPCRA
Facility Alt.:	Not reported
Program ID:	WAD988504056

Map ID  
Direction  
Distance  
Elevation

MAP FINDINGS

Site

Database(s)

EDR ID Number  
EPA ID Number

**BENAROYA SHELL FOOD MART (Continued)**

**U003378497**

Date Interaction:	01/01/1991
Date Interaction 3:	01/01/1991
Facility ID:	19688471
Facility Company:	Shell Oil Products US SAP 121430
Interaction:	I
Interaction 1:	HWG
Interaction 2:	Hazardous Waste Generator
Ecology Program:	HAZWASTE
Program Data:	TURBOWASTE
Facility Alt.:	SHELL OIL PRODUCTS US SAP 121430
Program ID:	WAD988504056
Date Interaction:	03/16/1992
Date Interaction 3:	03/16/1992
Facility ID:	19688471
Facility Company:	Shell Oil Products US SAP 121430
Interaction:	A
Interaction 1:	LUST
Interaction 2:	LUST Facility
Ecology Program:	TOXICS
Program Data:	ISIS
Facility Alt.:	Not reported
Program ID:	4487
Date Interaction:	03/23/1994
Date Interaction 3:	03/23/1994
Facility ID:	19688471
Facility Company:	Shell Oil Products US SAP 121430
Interaction:	A
Interaction 1:	UST
Interaction 2:	Underground Storage Tank
Ecology Program:	TOXICS
Program Data:	ISIS
Facility Alt.:	BENAROYA SHELL
Program ID:	4487
Date Interaction:	03/20/2000
Date Interaction 3:	03/20/2000
Facility ID:	19688471
Facility Company:	Shell Oil Products US SAP 121430
Interaction:	I
Interaction 1:	HWG
Interaction 2:	Hazardous Waste Generator
Ecology Program:	HAZWASTE
Program Data:	TURBOWASTE
Facility Alt.:	Not reported
Program ID:	WAD988504056
Date Interaction:	07/31/2008
Date Interaction 3:	07/31/2008
Facility ID:	19688471
Facility Company:	Shell Oil Products US SAP 121430
Interaction:	A
Interaction 1:	VOLCLNST
Interaction 2:	Voluntary Cleanup Sites
Ecology Program:	TOXICS



Map ID  
Direction  
Distance  
Elevation

MAP FINDINGS

Site

Database(s)

EDR ID Number  
EPA ID Number

**BENAROYA SHELL FOOD MART (Continued)**

**U003378497**

Program Data: ISIS  
Facility Alt.: Shell 600 S Michigan, Seattle  
Program ID: NW2052  
Date Interaction: 01/12/2009  
Date Interaction 3: 01/12/2009  
  
Facility ID: 19688471  
Facility Company: Shell Oil Products US SAP 121430  
Interaction: I  
Interaction 1: HWOTHER  
Interaction 2: Haz Waste Management Activity  
Ecology Program: HAZWASTE  
Program Data: TURBOWASTE  
Facility Alt.: Shell Oil Products US SAP 121430  
Program ID: WAD988504056  
Date Interaction: 12/31/2009  
Date Interaction 3: 12/31/2009

Facility Id: 19688471  
Latitude: 47.5461  
Longitude: -122.32723  
Ecology Interest Type Code: UST  
Facility ID: 19688471  
Facility Company: Shell Oil Products US SAP 121430  
Interaction: I  
Interaction 1: TIER2  
Interaction 2: Emergency/Haz Chem Rpt TIER2  
Ecology Program: HAZWASTE  
Program Data: EPCRA  
Facility Alt.: Not reported  
Program ID: WAD988504056  
Date Interaction: 01/01/1991  
Date Interaction 3: 01/01/1991

Facility ID: 19688471  
Facility Company: Shell Oil Products US SAP 121430  
Interaction: I  
Interaction 1: HWG  
Interaction 2: Hazardous Waste Generator  
Ecology Program: HAZWASTE  
Program Data: TURBOWASTE  
Facility Alt.: SHELL OIL PRODUCTS US SAP 121430  
Program ID: WAD988504056  
Date Interaction: 03/16/1992  
Date Interaction 3: 03/16/1992

Facility ID: 19688471  
Facility Company: Shell Oil Products US SAP 121430  
Interaction: A  
Interaction 1: LUST  
Interaction 2: LUST Facility  
Ecology Program: TOXICS  
Program Data: ISIS  
Facility Alt.: Not reported  
Program ID: 4487  
Date Interaction: 03/23/1994

Map ID  
Direction  
Distance  
Elevation

MAP FINDINGS

Site

Database(s)

EDR ID Number  
EPA ID Number

**BENAROYA SHELL FOOD MART (Continued)**

**U003378497**

Date Interaction 3: 03/23/1994  
  
Facility ID: 19688471  
Facility Company: Shell Oil Products US SAP 121430  
Interaction: A  
Interaction 1: UST  
Interaction 2: Underground Storage Tank  
Ecology Program: TOXICS  
Program Data: ISIS  
Facility Alt.: BENAROYA SHELL  
Program ID: 4487  
Date Interaction: 03/20/2000  
Date Interaction 3: 03/20/2000

Facility ID: 19688471  
Facility Company: Shell Oil Products US SAP 121430  
Interaction: I  
Interaction 1: HWG  
Interaction 2: Hazardous Waste Generator  
Ecology Program: HAZWASTE  
Program Data: TURBOWASTE  
Facility Alt.: Not reported  
Program ID: WAD988504056  
Date Interaction: 07/31/2008  
Date Interaction 3: 07/31/2008

Facility ID: 19688471  
Facility Company: Shell Oil Products US SAP 121430  
Interaction: A  
Interaction 1: VOLCLNST  
Interaction 2: Voluntary Cleanup Sites  
Ecology Program: TOXICS  
Program Data: ISIS  
Facility Alt.: Shell 600 S Michigan, Seattle  
Program ID: NW2052  
Date Interaction: 01/12/2009  
Date Interaction 3: 01/12/2009

Facility ID: 19688471  
Facility Company: Shell Oil Products US SAP 121430  
Interaction: I  
Interaction 1: HWOTHER  
Interaction 2: Haz Waste Management Activity  
Ecology Program: HAZWASTE  
Program Data: TURBOWASTE  
Facility Alt.: Shell Oil Products US SAP 121430  
Program ID: WAD988504056  
Date Interaction: 12/31/2009  
Date Interaction 3: 12/31/2009

**LUST:**

Facility ID: 19688471  
Facility Status: Awaiting Cleanup  
Cleanup Site ID: 5660  
Cleanup Unit Type: Upland  
Process Type: Voluntary Cleanup Program

Map ID  
Direction  
Distance  
Elevation

MAP FINDINGS

Site

Database(s)

EDR ID Number  
EPA ID Number

**BENAROYA SHELL FOOD MART (Continued)**

**U003378497**

Alternate Name: TEXACO 63 232 1455  
Release Status Date: 08/29/1995  
Site Response Unit Code: Northwest  
Lat/Long: 47.5461 / -122.32723

Facility ID: 19688471  
Facility Status: Monitoring  
Cleanup Site ID: 5660  
Cleanup Unit Type: Upland  
Process Type: Voluntary Cleanup Program  
Alternate Name: TEXACO 63 232 1455  
Release Status Date: 01/20/2000  
Site Response Unit Code: Northwest  
Lat/Long: 47.5461 / -122.32723

Facility ID: 19688471  
Facility Status: Cleanup Started  
Cleanup Site ID: 5660  
Cleanup Unit Type: Upland  
Process Type: Voluntary Cleanup Program  
Alternate Name: TEXACO 63 232 1455  
Release Status Date: 03/28/1996  
Site Response Unit Code: Northwest  
Lat/Long: 47.5461 / -122.32723

Facility ID: 19688471  
Facility Status: Cleanup Started  
Cleanup Site ID: 5660  
Cleanup Unit Type: Upland  
Process Type: Voluntary Cleanup Program  
Alternate Name: TEXACO 63 232 1455  
Release Status Date: 02/07/2013  
Site Response Unit Code: Northwest  
Lat/Long: 47.5461 / -122.32723

**UST:**

Facility ID: 19688471  
Site Id: 4487  
UBI: 6022321710010001  
Phone Number: 2538632957  
Decimal Latitude: 47.546100000000003  
Decimal Longitude: -122.327236

Tank Name: 1-10,000  
Tag Number: A0483  
Tank Status: Operational  
Tank Status Date: 08/17/2012  
Tank Install Date: 00/01/1986  
Tank Closure Date: Not reported  
Capacity Range: 10,000 to 19,999 Gallons  
Tank Permit Expiration Date: 09/30/2013  
Tank Upgrade Date: 08/14/1998  
Tank Spill Prevention: Spill Bucket/Spill Box  
Tank Overfill Prevention: Overfill Alarm  
Tank Material: Fiberglass Reinforced Plastic  
Tank Construction: Single Wall Tank  
Tank Tightness Test: Not reported

Map ID  
Direction  
Distance  
Elevation

MAP FINDINGS

Site

Database(s)

EDR ID Number  
EPA ID Number

**BENAROYA SHELL FOOD MART (Continued)**

**U003378497**

Tank Corrosion Protection: Corrosion Resistant  
Tank Manifold: Not reported  
Tank Release Detection: Automatic Tank Gauging  
Tank SFC Type: Not reported  
Pipe Material: Fiberglass  
Pipe Construction: Double Wall Pipe  
Pipe Primary Release Detection: Automatic Line Leak Detector (ALLD)  
Pipe Second Release Detection: Not reported  
Pipe Corrosion Protection: Corrosion Resistant  
Pipe Pumping System: Pressurized System  
Responsible Unit: NORTHWEST  
Dispencer/Pump SFC Type: Not reported

Tank Name: 2-10,000  
Tag Number: A0483  
Tank Status: Operational  
Tank Status Date: 08/17/2012  
Tank Install Date: 00/01/1986  
Tank Closure Date: Not reported  
Capacity Range: 10,000 to 19,999 Gallons  
Tank Permit Expiration Date: 09/30/2013  
Tank Upgrade Date: 08/14/1998  
Tank Spill Prevention: Spill Bucket/Spill Box  
Tank Overfill Prevention: Overfill Alarm  
Tank Material: Fiberglass Reinforced Plastic  
Tank Construction: Single Wall Tank  
Tank Tightness Test: Not reported  
Tank Corrosion Protection: Corrosion Resistant  
Tank Manifold: Not reported  
Tank Release Detection: Automatic Tank Gauging  
Tank SFC Type: Not reported  
Pipe Material: Fiberglass  
Pipe Construction: Double Wall Pipe  
Pipe Primary Release Detection: Automatic Line Leak Detector (ALLD)  
Pipe Second Release Detection: Not reported  
Pipe Corrosion Protection: Corrosion Resistant  
Pipe Pumping System: Pressurized System  
Responsible Unit: NORTHWEST  
Dispencer/Pump SFC Type: Not reported

Tank Name: 3-10,000  
Tag Number: A0483  
Tank Status: Operational  
Tank Status Date: 08/17/2012  
Tank Install Date: 00/01/1986  
Tank Closure Date: Not reported  
Capacity Range: 10,000 to 19,999 Gallons  
Tank Permit Expiration Date: 09/30/2013  
Tank Upgrade Date: 08/14/1998  
Tank Spill Prevention: Spill Bucket/Spill Box  
Tank Overfill Prevention: Overfill Alarm  
Tank Material: Fiberglass Reinforced Plastic  
Tank Construction: Single Wall Tank  
Tank Tightness Test: Not reported  
Tank Corrosion Protection: Corrosion Resistant

Map ID  
Direction  
Distance  
Elevation

MAP FINDINGS

Site

Database(s)

EDR ID Number  
EPA ID Number

**BENAROYA SHELL FOOD MART (Continued)**

**U003378497**

Tank Manifold: Not reported  
Tank Release Detection: Automatic Tank Gauging  
Tank SFC Type: Not reported  
Pipe Material: Fiberglass  
Pipe Construction: Double Wall Pipe  
Pipe Primary Release Detection: Automatic Line Leak Detector (ALLD)  
Pipe Second Release Detection: Not reported  
Pipe Corrosion Protection: Corrosion Resistant  
Pipe Pumping System: Pressurized System  
Responsible Unit: NORTHWEST  
Dispencer/Pump SFC Type: Not reported

Tank Name: 4-10,000  
Tag Number: A0483  
Tank Status: Operational  
Tank Status Date: 08/06/1996  
Tank Install Date: 00/01/1983  
Tank Closure Date: Not reported  
Capacity Range: 10,000 to 19,999 Gallons  
Tank Permit Expiration Date: 09/30/2013  
Tank Upgrade Date: 08/14/1998  
Tank Spill Prevention: Spill Bucket/Spill Box  
Tank Overfill Prevention: Overfill Alarm  
Tank Material: Fiberglass Reinforced Plastic  
Tank Construction: Single Wall Tank  
Tank Tightness Test: Not reported  
Tank Corrosion Protection: Corrosion Resistant  
Tank Manifold: Not reported  
Tank Release Detection: Automatic Tank Gauging  
Tank SFC Type: Not reported  
Pipe Material: Fiberglass  
Pipe Construction: Single Wall Pipe  
Pipe Primary Release Detection: Automatic Line Leak Detector (ALLD)  
Pipe Second Release Detection: Not reported  
Pipe Corrosion Protection: Corrosion Resistant  
Pipe Pumping System: Pressurized System  
Responsible Unit: NORTHWEST  
Dispencer/Pump SFC Type: Not reported

Tank Name: 5-1,000  
Tag Number: A0483  
Tank Status: Exempt  
Tank Status Date: 08/06/1996  
Tank Install Date: 00/31/1964  
Tank Closure Date: Not reported  
Capacity Range: Not reported  
Tank Permit Expiration Date: Not reported  
Tank Upgrade Date: Not reported  
Tank Spill Prevention: Not reported  
Tank Overfill Prevention: Not reported  
Tank Material: Fiberglass Reinforced Plastic  
Tank Construction: Single Wall Tank  
Tank Tightness Test: Not reported  
Tank Corrosion Protection: Impressed Current  
Tank Manifold: Not reported

Map ID  
Direction  
Distance  
Elevation

MAP FINDINGS

Site

Database(s)

EDR ID Number  
EPA ID Number

**BENAROYA SHELL FOOD MART (Continued)**

**U003378497**

Tank Release Detection: Not reported  
Tank SFC Type: Not reported  
Pipe Material: Fiberglass  
Pipe Construction: Not reported  
Pipe Primary Release Detection: Not reported  
Pipe Second Release Detection: Not reported  
Pipe Corrosion Protection: Not reported  
Pipe Pumping System: Not reported  
Responsible Unit: NORTHWEST  
Dispenser/Pump SFC Type: Not reported

Tank Name: 6-550  
Tag Number: A0483  
Tank Status: Removed  
Tank Status Date: 08/06/1996  
Tank Install Date: 00/01/1986  
Tank Closure Date: Not reported  
Capacity Range: 111 TO 1,100 Gallons  
Tank Permit Expiration Date: 07/01/1994  
Tank Upgrade Date: Not reported  
Tank Spill Prevention: Not reported  
Tank Overfill Prevention: Not reported  
Tank Material: Fiberglass Reinforced Plastic  
Tank Construction: Single Wall Tank  
Tank Tightness Test: Not reported  
Tank Corrosion Protection: Corrosion Resistant  
Tank Manifold: Not reported  
Tank Release Detection: Not reported  
Tank SFC Type: Not reported  
Pipe Material: Fiberglass  
Pipe Construction: Single Wall Pipe  
Pipe Primary Release Detection: Automatic Line Leak Detector (ALLD)  
Pipe Second Release Detection: Not reported  
Pipe Corrosion Protection: Corrosion Resistant  
Pipe Pumping System: Pressurized System  
Responsible Unit: NORTHWEST  
Dispenser/Pump SFC Type: Not reported

**WA MANIFEST:**

Facility Site ID Number: 19688471  
SWC Desc: Not reported  
FWC Desc: Not reported  
Form Comm: Not reported  
Data Year: 2009  
Permit by Rule: False  
Treatment by Generator: False  
Mixed radioactive waste: False  
Importer of hazardous waste: False  
Immediate recycler: False  
Treatment/Storage/Disposal/Recycling Facility: False  
Generator of dangerous fuel waste: False  
Generator marketing to burner: False  
"Other marketers (i.e., blender, distributor, etc.)": False  
Utility boiler burner: False  
Industry boiler burner: False  
Industrial Furnace: False

Map ID  
Direction  
Distance  
Elevation

MAP FINDINGS

Site

Database(s)

EDR ID Number  
EPA ID Number

**BENAROYA SHELL FOOD MART (Continued)**

**U003378497**

Smelter defferal: False  
Universal waste - batteries - generate: False  
Universal waste - thermostats - generate: False  
Universal waste - mercury - generate: False  
Universal waste - lamps - generate: False  
Universal waste - batteries - accumulate: False  
Universal waste - thermostats - accumulate: False  
Universal waste - mercury - accumulate: False  
Universal waste - lamps - accumulate: False  
Destination Facility for Universal Waste: False  
Off-specification used oil burner - utility boiler: False  
Off-specification used oil burner - industrial boiler: False  
Off-specification used oil burner - industrial furnace: False  
EPA ID: WAD988504056  
Facility Address 2: Not reported  
TAX REG NBR: 409019185  
NAICS CD: 447110  
BUSINESS TYPE: Gasoline Service Station  
MAIL NAME: Shell Oil Products US  
MAIL ADDR LINE1: P O Box 3127  
MAIL CITY,ST,ZIP: Houston, TX 77253  
MAIL COUNTRY: UNITED STATES  
LEGAL ORG NAME: Equilon Enterprises LLC dba Shell Oil Pr  
LEGAL ORG TYPE: Private  
LEGAL ADDR LINE1: PO BOX 2099  
LEGAL CITY,ST,ZIP: Houston, TX 77252  
LEGAL COUNTRY: UNITED STATES  
LEGAL PHONE NBR: 713-241-7008  
LEGAL EFFECTIVE DATE: 03/02/2001  
LAND ORG NAME: Equilon Enterprises LLC dba Shell Oil Pr  
LAND ORG TYPE: Private  
LAND PERSON NAME: Not reported  
LAND ADDR LINE1: PO BOX 2099  
LAND CITY,ST,ZIP: Houston, TX 77252  
LAND COUNTRY: UNITED STATES  
LAND PHONE NBR: 713-241-7008  
OPERATOR ORG NAME: Shell Oil Products US  
OPERATOR ORG TYPE: Private  
OPERATOR ADDR LINE1: PO BOX 2099  
OPERATOR CITY,ST,ZIP: Houston, TX 77252  
OPERATOR COUNTRY: UNITED STATES  
OPERATOR PHONE NBR: 713-241-7008  
OPERATOR EFFECTIVE DATE: 03/02/2001  
SITE CONTACT NAME: Ray E Walding  
SITE CONTACT ADDR LINE1: P O Box 3127  
SITE CONTACT ZIP: Houston, TX 77253  
SITE CONTACT COUNTRY: UNITED STATES  
SITE CONTACT PHONE NBR: 713-241-7008  
SITE CONTACT EMAIL: ray.walding@shell.com  
FORM CONTACT NAME: Jeanne Traylor  
FORM CONTACT ADDR LINE1: P O Box 3127, Rm 685  
FORM CONTACT CITY,ST,ZIP: Houston, TX 77253  
FORM CONTACT COUNTRY: UNITED STATES  
FORM CONTACT PHONE NBR: 713-241-6992  
FORM CONTACT EMAIL: jeanne.traylor@shell.com  
GEN STATUS CD: XQG  
MONTHLY GENERATION: False

Map ID  
Direction  
Distance  
Elevation

MAP FINDINGS

Site

Database(s)

EDR ID Number  
EPA ID Number

**BENAROYA SHELL FOOD MART (Continued)**

**U003378497**

BATCH GENERATION:	False
ONE TIME GENERATION:	False
TRANSPORTS OWN WASTE:	False
TRANSPORTS OTHRS WASTE:	False
RECYCLER ONSITE:	False
TRANSFER FACILITY:	False
OTHER EXEMPTION:	Not reported
UW BATTERY GEN:	False
USED OIL TRANSPORTER:	False
USED OIL TRANSFER FACILITY:	False
USED OIL PROCESSOR:	False
USED OIL REREFINER:	False
USED OIL FUEL MRKTR DIRECTS SHPMNTS:	False
USED OIL FUEL MRKTR MEETS SPECS:	False
Facility Site ID Number:	19688471
SWC Desc:	Not reported
FWC Desc:	D001, D018
Form Comm:	Not reported
Data Year:	2008
Permit by Rule:	False
Treatment by Generator:	False
Mixed radioactive waste:	False
Importer of hazardous waste:	False
Immediate recycler:	False
Treatment/Storage/Disposal/Recycling Facility:	False
Generator of dangerous fuel waste:	False
Generator marketing to burner:	False
"Other marketers (i.e., blender, distributor, etc.)":	False
Utility boiler burner:	False
Industry boiler burner:	False
Industrial Furnace:	False
Smelter defferal:	False
Universal waste - batteries - generate:	False
Universal waste - thermostats - generate:	False
Universal waste - mercury - generate:	False
Universal waste - lamps - generate:	False
Universal waste - batteries - accumulate:	False
Universal waste - thermostats - accumulate:	False
Universal waste - mercury - accumulate:	False
Universal waste - lamps - accumulate:	False
Destination Facility for Universal Waste:	False
Off-specification used oil burner - utility boiler:	False
Off-specification used oil burner - industrial boiler:	False
Off-specification used oil burner - industrial furnace:	False
EPA ID:	WAD988504056
Facility Address 2:	Not reported
TAX REG NBR:	409019185
NAICS CD:	44711
BUSINESS TYPE:	Gasoline Service Station
MAIL NAME:	Shell Oil Products US
MAIL ADDR LINE1:	12700 Northborough Dr NOB 300 F08
MAIL CITY,ST,ZIP:	Houston, TX 77067
MAIL COUNTRY:	UNITED STATES
LEGAL ORG NAME:	Equilon Enterprises LLC dba Shell Oil Pr
LEGAL ORG TYPE:	Private
LEGAL ADDR LINE1:	PO BOX 2099



Map ID  
Direction  
Distance  
Elevation

MAP FINDINGS

Site

Database(s)

EDR ID Number  
EPA ID Number

**BENAROYA SHELL FOOD MART (Continued)**

**U003378497**

LEGAL CITY,ST,ZIP: Houston, TX 77252  
LEGAL COUNTRY: UNITED STATES  
LEGAL PHONE NBR: (281)874-2247  
LEGAL EFFECTIVE DATE: 03/02/2001  
LAND ORG NAME: Equilon Enterprises LLC dba Shell Oil Pr  
LAND ORG TYPE: Private  
LAND PERSON NAME: Not reported  
LAND ADDR LINE1: PO BOX 2099  
LAND CITY,ST,ZIP: Houston, TX 77252  
LAND COUNTRY: UNITED STATES  
LAND PHONE NBR: (281)874-2247  
OPERATOR ORG NAME: Shell Oil Products US  
OPERATOR ORG TYPE: Private  
OPERATOR ADDR LINE1: PO BOX 2099  
OPERATOR CITY,ST,ZIP: Houston, TX 77252  
OPERATOR COUNTRY: UNITED STATES  
OPERATOR PHONE NBR: (281)874-2247  
OPERATOR EFFECTIVE DATE: 03/02/2001  
SITE CONTACT NAME: Ray E Walding  
SITE CONTACT ADDR LINE1: 12700 Northborough Dr NOB 300 F08  
SITE CONTACT ZIP: Houston, TX 77067  
SITE CONTACT COUNTRY: UNITED STATES  
SITE CONTACT PHONE NBR: (281)874-2247  
SITE CONTACT EMAIL: ray.walding@shell.com  
FORM CONTACT NAME: Jeanne Traylor  
FORM CONTACT ADDR LINE1: 12700 Northborough Dr NOB 300 G04  
FORM CONTACT CITY,ST,ZIP: Houston, TX 77067  
FORM CONTACT COUNTRY: UNITED STATES  
FORM CONTACT PHONE NBR: (281)874-2224  
FORM CONTACT EMAIL: jeanne.traylor@shell.com  
GEN STATUS CD: MQG  
MONTHLY GENERATION: False  
BATCH GENERATION: False  
ONE TIME GENERATION: False  
TRANSPORTS OWN WASTE: False  
TRANSPORTS OTHRS WASTE: False  
RECYCLER ONSITE: False  
TRANSFER FACILITY: False  
OTHER EXEMPTION: Not reported  
UW BATTERY GEN: False  
USED OIL TRANSPORTER: False  
USED OIL TRANSFER FACILITY: False  
USED OIL PROCESSOR: False  
USED OIL REREFINER: False  
USED OIL FUEL MRKTR DIRECTS SHPMNTS: False  
USED OIL FUEL MRKTR MEETS SPECS: False  
  
Facility Site ID Number: 19688471  
SWC Desc: Not reported  
FWC Desc: Not reported  
Form Comm: Not reported  
Data Year: 2010  
Permit by Rule: False  
Treatment by Generator: False  
Mixed radioactive waste: False  
Importer of hazardous waste: False  
Immediate recycler: False

Map ID  
Direction  
Distance  
Elevation

MAP FINDINGS

Site

Database(s)

EDR ID Number  
EPA ID Number

**BENAROYA SHELL FOOD MART (Continued)**

**U003378497**

Treatment/Storage/Disposal/Recycling Facility: False  
Generator of dangerous fuel waste: False  
Generator marketing to burner: False  
"Other marketers (i.e., blender, distributor, etc.)": False  
Utility boiler burner: False  
Industry boiler burner: False  
Industrial Furnace: False  
Smelter defferal: False  
Universal waste - batteries - generate: False  
Universal waste - thermostats - generate: False  
Universal waste - mercury - generate: False  
Universal waste - lamps - generate: False  
Universal waste - batteries - accumulate: False  
Universal waste - thermostats - accumulate: False  
Universal waste - mercury - accumulate: False  
Universal waste - lamps - accumulate: False  
Destination Facility for Universal Waste: False  
Off-specification used oil burner - utility boiler: False  
Off-specification used oil burner - industrial boiler: False  
Off-specification used oil burner - industrial furnace: False  
EPA ID: WAD988504056  
Facility Address 2: Not reported  
TAX REG NBR: 409019185  
NAICS CD: 447110  
BUSINESS TYPE: Gasoline Service Station  
MAIL NAME: Shell Oil Products US  
MAIL ADDR LINE1: P O Box 3127  
MAIL CITY,ST,ZIP: Houston, TX 77253  
MAIL COUNTRY: UNITED STATES  
LEGAL ORG NAME: Equilon Enterprises LLC dba Shell Oil Pr  
LEGAL ORG TYPE: Private  
LEGAL ADDR LINE1: PO BOX 2099  
LEGAL CITY,ST,ZIP: Houston, TX 77252  
LEGAL COUNTRY: UNITED STATES  
LEGAL PHONE NBR: 713-241-7008  
LEGAL EFFECTIVE DATE: 03/02/2001  
LAND ORG NAME: Equilon Enterprises LLC dba Shell Oil Pr  
LAND ORG TYPE: Private  
LAND PERSON NAME: Not reported  
LAND ADDR LINE1: PO BOX 2099  
LAND CITY,ST,ZIP: Houston, TX 77252  
LAND COUNTRY: UNITED STATES  
LAND PHONE NBR: 713-241-7008  
OPERATOR ORG NAME: Shell Oil Products US  
OPERATOR ORG TYPE: Private  
OPERATOR ADDR LINE1: PO BOX 2099  
OPERATOR CITY,ST,ZIP: Houston, TX 77252  
OPERATOR COUNTRY: UNITED STATES  
OPERATOR PHONE NBR: 713-241-7008  
OPERATOR EFFECTIVE DATE: 03/02/2001  
SITE CONTACT NAME: Ray E Walding  
SITE CONTACT ADDR LINE1: P O Box 3127  
SITE CONTACT ZIP: Houston, TX 77253  
SITE CONTACT COUNTRY: UNITED STATES  
SITE CONTACT PHONE NBR: 713-241-7008  
SITE CONTACT EMAIL: ray.walding@shell.com  
FORM CONTACT NAME: Jeanne Traylor

Map ID  
Direction  
Distance  
Elevation

MAP FINDINGS

Site

Database(s)

EDR ID Number  
EPA ID Number

**BENAROYA SHELL FOOD MART (Continued)**

**U003378497**

FORM CONTACT ADDR LINE1: P O Box 3127, Rm 669B  
FORM CONTACT CITY,ST,ZIP: Houston, TX 77253  
FORM CONTACT COUNTRY: UNITED STATES  
FORM CONTACT PHONE NBR: 713-241-6992  
FORM CONTACT EMAIL: jeanne.traylor@shell.com  
GEN STATUS CD: XQG  
MONTHLY GENERATION: False  
BATCH GENERATION: False  
ONE TIME GENERATION: False  
TRANSPORTS OWN WASTE: False  
TRANSPORTS OTHRS WASTE: False  
RECYCLER ONSITE: False  
TRANSFER FACILITY: False  
OTHER EXEMPTION: Not reported  
UW BATTERY GEN: False  
USED OIL TRANSPORTER: False  
USED OIL TRANSFER FACILITY: False  
USED OIL PROCESSOR: False  
USED OIL REREFINER: False  
USED OIL FUEL MRKTR DIRECTS SHPMNTS: False  
USED OIL FUEL MRKTR MEETS SPECS: False

**SPILLS:**

Facility ID: 531329  
Medium: Not reported  
Material Desc: PETROLEUM - GASOLINE  
Material Qty: 3  
Material Units: GALLON  
Date Received: 01/14/2003  
Contact Name: Not reported

**VCP:**

edr\_fstat: WA  
edr\_fzip: 98108  
edr\_fcnty: KING COUNTY  
edr\_zip: Not reported  
Facility ID: 19688471  
VCP Status: VCP  
VCP: Not reported  
Ecology Status: Cleanup Started  
NFA Type: Cleanup Started  
Date NFA: Cleanup Started  
Rank: Cleanup Started

**WA Financial Assurance 1:**

edr\_fstat: WA  
edr\_fzip: 98108  
edr\_fcnty: Not reported  
edr\_zip: Not reported  
DOE Site ID: 4487  
Site Type: PLIA  
Financial Resp Type: Colony (GUS)  
Inception Date: 08/10/2011  
Expiration Date: 08/10/2012

Map ID  
Direction  
Distance  
Elevation

MAP FINDINGS

Site

Database(s)

EDR ID Number  
EPA ID Number

AY233  
South  
1/4-1/2  
0.425 mi.  
2245 ft.

HANSEN MACHINE CORP SEATTLE  
712 S PORTLAND ST  
SEATTLE, WA 98108

RCRA NonGen / NLR  
FINDS  
WA ALLSITES

1000379862  
WAD063375380

Site 1 of 2 in cluster AY

Relative:  
Lower

RCRA NonGen / NLR:

Date form received by agency: 11/21/1997

Facility name: HANSEN MACHINE CORP SEATTLE

Facility address: 712 S PORTLAND ST

SEATTLE, WA 98108

EPA ID: WAD063375380

Contact: HANSEN MACHINE HANSEN MACHINE

Contact address: 712 S PORTLAND ST

SEATTLE, WA 98108-4331

Contact country: US

Contact telephone: (000)000-0000

Contact email: Not reported

EPA Region: 10

Classification: Non-Generator

Description: Handler: Non-Generators do not presently generate hazardous waste

Actual:  
9 ft.

Owner/Operator Summary:

Owner/operator name: HANSEN MACHINE H

Owner/operator address: 712 S PORTLAND ST

SEATTLE, WA 98108

Owner/operator country: US

Owner/operator telephone: (000)000-0000

Legal status: Private

Owner/Operator Type: Owner

Owner/Op start date: 05/02/1996

Owner/Op end date: Not reported

Handler Activities Summary:

U.S. importer of hazardous waste: No

Mixed waste (haz. and radioactive): No

Recycler of hazardous waste: No

Transporter of hazardous waste: No

Treater, storer or disposer of HW: No

Underground injection activity: No

On-site burner exemption: No

Furnace exemption: No

Used oil fuel burner: No

Used oil processor: No

User oil refiner: No

Used oil fuel marketer to burner: No

Used oil Specification marketer: No

Used oil transfer facility: No

Used oil transporter: No

Violation Status: No violations found

FINDS:

Registry ID: 110005324372

Environmental Interest/Information System

RCRAInfo is a national information system that supports the Resource Conservation and Recovery Act (RCRA) program through the tracking of

Map ID  
 Direction  
 Distance  
 Elevation

MAP FINDINGS

Site

Database(s)

EDR ID Number  
 EPA ID Number

**HANSEN MACHINE CORP SEATTLE (Continued)**

**1000379862**

events and activities related to facilities that generate, transport, and treat, store, or dispose of hazardous waste. RCRAInfo allows RCRA program staff to track the notification, permit, compliance, and corrective action activities required under RCRA.

**ALLSITES:**

Facility Id:	41888934
Latitude:	47.53339
Longitude:	-122.32494
Ecology Interest Type Code:	HWG
Facility ID:	41888934
Facility Company:	Hansen Machine Corp Seattle
Interaction:	I
Interaction 1:	HWG
Interaction 2:	Hazardous Waste Generator
Ecology Program:	HAZWASTE
Program Data:	TURBOWASTE
Facility Alt.:	Not reported
Program ID:	WAD063375380
Date Interaction:	12/14/1982
Date Interaction 3:	12/14/1982

**AZ234  
 NW  
 1/4-1/2  
 0.427 mi.  
 2253 ft.**

**COMMERCIAL FENCE CORP  
 150 S MICHIGAN ST  
 SEATTLE, WA 98108  
 Site 1 of 4 in cluster AZ**

**WA ALLSITES S110486027  
 N/A**

**Relative:  
 Higher**

**ALLSITES:**

Facility Id:	23743
Latitude:	47.544543
Longitude:	-122.33214
Ecology Interest Type Code:	LSC
Facility ID:	23743
Facility Company:	Commercial Fence Corp
Interaction:	I
Interaction 1:	LSC
Interaction 2:	Local Source Control
Ecology Program:	HAZWASTE
Program Data:	LSC
Facility Alt.:	Commercial Fence Corp
Program ID:	Not reported
Date Interaction:	05/19/2010
Date Interaction 3:	05/19/2010

**Actual:  
 14 ft.**

Map ID  
Direction  
Distance  
Elevation

MAP FINDINGS

Site

Database(s)

EDR ID Number  
EPA ID Number

AZ235  
NW  
1/4-1/2  
0.427 mi.  
2257 ft.

SEATTLE TRUCK REPAIR INC  
6401 OCCIDENTAL AVE SOUTH  
SEATTLE, WA 98108

WA ALLSITES  
WA UST

U000587204  
N/A

Site 2 of 4 in cluster AZ

Relative:  
Higher

ALLSITES:

Facility Id: 24471658  
Latitude: 47.54423  
Longitude: -122.33417  
Ecology Interest Type Code: UST  
Facility ID: 24471658  
Facility Company: SEATTLE TRUCK REPAIR INC  
Interaction: I  
Interaction 1: UST  
Interaction 2: Underground Storage Tank  
Ecology Program: TOXICS  
Program Data: ISIS  
Facility Alt.: Not reported  
Program ID: 1984  
Date Interaction: 02/29/2000  
Date Interaction 3: 02/29/2000

Actual:  
14 ft.

UST:

Facility ID: 24471658  
Site Id: 1984  
UBI: Not reported  
Phone Number: 2067629464  
Decimal Latitude: 47.544229999999999  
Decimal Longitude: -122.334176

Tank Name: 1-GAS  
Tag Number: Not reported  
Tank Status: Removed  
Tank Status Date: 08/06/1996  
Tank Install Date: 00/31/1964  
Tank Closure Date: Not reported  
Capacity Range: Not reported  
Tank Permit Expiration Date: Not reported  
Tank Upgrade Date: Not reported  
Tank Spill Prevention: Not reported  
Tank Overfill Prevention: Not reported  
Tank Material: Steel  
Tank Construction: Not reported  
Tank Tightness Test: Not reported  
Tank Corrosion Protection: Not reported  
Tank Manifold: Not reported  
Tank Release Detection: Not reported  
Tank SFC Type: Not reported  
Pipe Material: Not reported  
Pipe Construction: Not reported  
Pipe Primary Release Detection: Not reported  
Pipe Second Release Detection: Not reported  
Pipe Corrosion Protection: Not reported  
Pipe Pumping System: Not reported  
Responsible Unit: NORTHWEST  
Dispencer/Pump SFC Type: Not reported

Map ID  
 Direction  
 Distance  
 Elevation

MAP FINDINGS

Site

Database(s)

EDR ID Number  
 EPA ID Number

**SEATTLE TRUCK REPAIR INC (Continued)**

**U000587204**

Tank Name: 2-DIESEL  
 Tag Number: Not reported  
 Tank Status: Removed  
 Tank Status Date: 08/06/1996  
 Tank Install Date: 00/31/1964  
 Tank Closure Date: Not reported  
 Capacity Range: Not reported  
 Tank Permit Expiration Date: Not reported  
 Tank Upgrade Date: Not reported  
 Tank Spill Prevention: Not reported  
 Tank Overfill Prevention: Not reported  
 Tank Material: Steel  
 Tank Construction: Not reported  
 Tank Tightness Test: Not reported  
 Tank Corrosion Protection: Not reported  
 Tank Manifold: Not reported  
 Tank Release Detection: Not reported  
 Tank SFC Type: Not reported  
 Pipe Material: Not reported  
 Pipe Construction: Not reported  
 Pipe Primary Release Detection: Not reported  
 Pipe Second Release Detection: Not reported  
 Pipe Corrosion Protection: Not reported  
 Pipe Pumping System: Not reported  
 Responsible Unit: NORTHWEST  
 Dispenser/Pump SFC Type: Not reported

**BA236**  
**SSW**  
**1/4-1/2**  
**0.427 mi.**  
**2257 ft.**

**ROYAL HYWAY TOURS**  
**255 S HOLDEN ST**  
**SEATTLE, WA 98108**  
**Site 1 of 4 in cluster BA**

**WA ALLSITES**  
**WA LUST**  
**WA UST**  
**WA ICR**

**U003028180**  
**N/A**

**Relative:**  
**Higher**

ALLSITES:  
 Facility Id: 4612472  
 Latitude: 47.534  
 Longitude: -122.33183  
 Ecology Interest Type Code: LUST  
 Facility ID: 4612472  
 Facility Company: ROYAL HYWAY TOURS  
 Interaction: A  
 Interaction 1: UST  
 Interaction 2: Underground Storage Tank  
 Ecology Program: TOXICS  
 Program Data: ISIS  
 Facility Alt.: Not reported  
 Program ID: 7524  
 Date Interaction: 02/15/1971  
 Date Interaction 3: 02/15/1971  
 Facility ID: 4612472  
 Facility Company: ROYAL HYWAY TOURS  
 Interaction: I  
 Interaction 1: LUST  
 Interaction 2: LUST Facility  
 Ecology Program: TOXICS  
 Program Data: ISIS  
 Facility Alt.: Not reported

**Actual:**  
**12 ft.**

Map ID  
Direction  
Distance  
Elevation

MAP FINDINGS

Site

Database(s)

EDR ID Number  
EPA ID Number

ROYAL HYWAY TOURS (Continued)

U003028180

Program ID:	7524
Date Interaction:	10/11/1994
Date Interaction 3:	10/11/1994
Facility ID:	4612472
Facility Company:	ROYAL HYWAY TOURS
Interaction:	I
Interaction 1:	LSC
Interaction 2:	Local Source Control
Ecology Program:	HAZWASTE
Program Data:	LSC
Facility Alt.:	Coach Maint
Program ID:	Not reported
Date Interaction:	12/11/2009
Date Interaction 3:	12/11/2009
Facility Id:	4612472
Latitude:	47.534
Longitude:	-122.33183
Ecology Interest Type Code:	LSC
Facility ID:	4612472
Facility Company:	ROYAL HYWAY TOURS
Interaction:	A
Interaction 1:	UST
Interaction 2:	Underground Storage Tank
Ecology Program:	TOXICS
Program Data:	ISIS
Facility Alt.:	Not reported
Program ID:	7524
Date Interaction:	02/15/1971
Date Interaction 3:	02/15/1971
Facility ID:	4612472
Facility Company:	ROYAL HYWAY TOURS
Interaction:	I
Interaction 1:	LUST
Interaction 2:	LUST Facility
Ecology Program:	TOXICS
Program Data:	ISIS
Facility Alt.:	Not reported
Program ID:	7524
Date Interaction:	10/11/1994
Date Interaction 3:	10/11/1994
Facility ID:	4612472
Facility Company:	ROYAL HYWAY TOURS
Interaction:	I
Interaction 1:	LSC
Interaction 2:	Local Source Control
Ecology Program:	HAZWASTE
Program Data:	LSC
Facility Alt.:	Coach Maint
Program ID:	Not reported
Date Interaction:	12/11/2009
Date Interaction 3:	12/11/2009



Map ID  
Direction  
Distance  
Elevation

MAP FINDINGS

Site

Database(s)

EDR ID Number  
EPA ID Number

ROYAL HYWAY TOURS (Continued)

U003028180

Facility Id: 4612472  
Latitude: 47.534  
Longitude: -122.33183  
Ecology Interest Type Code: UST  
Facility ID: 4612472  
Facility Company: ROYAL HYWAY TOURS  
Interaction: A  
Interaction 1: UST  
Interaction 2: Underground Storage Tank  
Ecology Program: TOXICS  
Program Data: ISIS  
Facility Alt.: Not reported  
Program ID: 7524  
Date Interaction: 02/15/1971  
Date Interaction 3: 02/15/1971

Facility ID: 4612472  
Facility Company: ROYAL HYWAY TOURS  
Interaction: I  
Interaction 1: LUST  
Interaction 2: LUST Facility  
Ecology Program: TOXICS  
Program Data: ISIS  
Facility Alt.: Not reported  
Program ID: 7524  
Date Interaction: 10/11/1994  
Date Interaction 3: 10/11/1994

Facility ID: 4612472  
Facility Company: ROYAL HYWAY TOURS  
Interaction: I  
Interaction 1: LSC  
Interaction 2: Local Source Control  
Ecology Program: HAZWASTE  
Program Data: LSC  
Facility Alt.: Coach Maint  
Program ID: Not reported  
Date Interaction: 12/11/2009  
Date Interaction 3: 12/11/2009

LUST:

Facility ID: 4612472  
Facility Status: Cleanup Started  
Cleanup Site ID: 7585  
Cleanup Unit Type: Upland  
Process Type: Independent Action  
Alternate Name: ROYAL HWY TOURS COACH MAINTENANCE  
Release Status Date: 07/01/2011  
Site Response Unit Code: Northwest  
Lat/Long: 47.534 / -122.33183

Facility ID: 4612472  
Facility Status: Cleanup Started  
Cleanup Site ID: 7585  
Cleanup Unit Type: Upland  
Process Type: Independent Action

Map ID  
Direction  
Distance  
Elevation

MAP FINDINGS

Site

Database(s)

EDR ID Number  
EPA ID Number

**ROYAL HWY TOURS (Continued)**

**U003028180**

Alternate Name: ROYAL HWY TOURS COACH MAINTENANCE  
Release Status Date: 10/11/1994  
Site Response Unit Code: Northwest  
Lat/Long: 47.534 / -122.33183

Facility ID: 4612472  
Facility Status: RCU  
Cleanup Site ID: 7585  
Cleanup Unit Type: Upland  
Process Type: Independent Action  
Alternate Name: ROYAL HWY TOURS COACH MAINTENANCE  
Release Status Date: 06/01/1995  
Site Response Unit Code: Northwest  
Lat/Long: 47.534 / -122.33183

UST:

Facility ID: 4612472  
Site Id: 7524  
UBI: Not reported  
Phone Number: 2067670123  
Decimal Latitude: 47.533999999999999  
Decimal Longitude: -122.331836

Tank Name: 1  
Tag Number: Not reported  
Tank Status: Removed  
Tank Status Date: 08/06/1996  
Tank Install Date: 00/15/1971  
Tank Closure Date: Not reported  
Capacity Range: 111 TO 1,100 Gallons  
Tank Permit Expiration Date: Not reported  
Tank Upgrade Date: Not reported  
Tank Spill Prevention: Spill Bucket/Spill Box  
Tank Overfill Prevention: None  
Tank Material: Not reported  
Tank Construction: Single Wall Tank  
Tank Tightness Test: Not reported  
Tank Corrosion Protection: None  
Tank Manifold: Not reported  
Tank Release Detection: Weekly Manual Gauging  
Tank SFC Type: Not reported  
Pipe Material: Not reported  
Pipe Construction: Single Wall Pipe  
Pipe Primary Release Detection: Not reported  
Pipe Second Release Detection: Not reported  
Pipe Corrosion Protection: None  
Pipe Pumping System: Pressurized System  
Responsible Unit: NORTHWEST  
Dispenser/Pump SFC Type: Not reported

Tank Name: 2  
Tag Number: Not reported  
Tank Status: Removed  
Tank Status Date: 08/06/1996  
Tank Install Date: 00/15/1971  
Tank Closure Date: Not reported

Map ID  
 Direction  
 Distance  
 Elevation

MAP FINDINGS

Site

Database(s)

EDR ID Number  
 EPA ID Number

**ROYAL HYWAY TOURS (Continued)**

**U003028180**

Capacity Range: Not reported  
 Tank Permit Expiration Date: Not reported  
 Tank Upgrade Date: Not reported  
 Tank Spill Prevention: Spill Bucket/Spill Box  
 Tank Overfill Prevention: None  
 Tank Material: Not reported  
 Tank Construction: Single Wall Tank  
 Tank Tightness Test: Not reported  
 Tank Corrosion Protection: None  
 Tank Manifold: Not reported  
 Tank Release Detection: Weekly Manual Gauging  
 Tank SFC Type: Not reported  
 Pipe Material: Not reported  
 Pipe Construction: Single Wall Pipe  
 Pipe Primary Release Detection: Not reported  
 Pipe Second Release Detection: Not reported  
 Pipe Corrosion Protection: None  
 Pipe Pumping System: Pressurized System  
 Responsible Unit: NORTHWEST  
 Dispenser/Pump SFC Type: Not reported

**ICR:**

Date Ecology Received Report: 10/25/94  
 Contaminants Found at Site: Petroleum products  
 Media Contaminated: Soil  
 Waste Management: Tank  
 Region: North Western  
 Type of Report Ecology Received: Final cleanup report  
 Site Register Issue: 93-39  
 County Code: 17  
 Contact: Not reported  
 Report Title: Not reported

**AZ237  
 NW  
 1/4-1/2  
 0.430 mi.  
 2271 ft.**

**SPRINGS PRINTING INC MICHIGAN  
 151 S MICHIGAN ST  
 SEATTLE, WA 98108**

**WA ALLSITES S109556150  
 WA NPDES N/A**

**Site 3 of 4 in cluster AZ**

**Relative:  
 Higher**

**ALLSITES:**

Facility Id: 84173356  
 Latitude: 47.54379  
 Longitude: -122.33418  
 Ecology Interest Type Code: HWG  
 Facility ID: 84173356  
 Facility Company: Springs Printing Inc Michigan  
 Interaction: I  
 Interaction 1: HWG  
 Interaction 2: Hazardous Waste Generator  
 Ecology Program: HAZWASTE  
 Program Data: TURBOWASTE  
 Facility Alt.: Not reported  
 Program ID: WAD027410828  
 Date Interaction: 12/16/1981  
 Date Interaction 3: 12/16/1981

**Actual:  
 14 ft.**

Facility ID: 84173356

Map ID  
Direction  
Distance  
Elevation

MAP FINDINGS

Site

Database(s)

EDR ID Number  
EPA ID Number

**SPRINGS PRINTING INC MICHIGAN (Continued)**

**S109556150**

Facility Company: Springs Printing Inc Michigan  
Interaction: I  
Interaction 1: HWG  
Interaction 2: Hazardous Waste Generator  
Ecology Program: HAZWASTE  
Program Data: TURBOWASTE  
Facility Alt.: Not reported  
Program ID: WAD027410828  
Date Interaction: 02/04/2000  
Date Interaction 3: 02/04/2000

Facility ID: 84173356  
Facility Company: Springs Printing Inc Michigan  
Interaction: I  
Interaction 1: LSC  
Interaction 2: Local Source Control  
Ecology Program: HAZWASTE  
Program Data: LSC  
Facility Alt.: Algas SDI International LLC  
Program ID: Not reported  
Date Interaction: 10/02/2008  
Date Interaction 3: 10/02/2008

Facility ID: 84173356  
Facility Company: Springs Printing Inc Michigan  
Interaction: A  
Interaction 1: INDUSTGP  
Interaction 2: Industrial SW GP  
Ecology Program: WATQUAL  
Program Data: PARIS  
Facility Alt.: ALGAS SDI  
Program ID: WAR011723  
Date Interaction: 06/15/2009  
Date Interaction 3: 06/15/2009

Facility Id: 84173356  
Latitude: 47.54379  
Longitude: -122.33418  
Ecology Interest Type Code: INDUSTGP  
Facility ID: 84173356  
Facility Company: Springs Printing Inc Michigan  
Interaction: I  
Interaction 1: HWG  
Interaction 2: Hazardous Waste Generator  
Ecology Program: HAZWASTE  
Program Data: TURBOWASTE  
Facility Alt.: Not reported  
Program ID: WAD027410828  
Date Interaction: 12/16/1981  
Date Interaction 3: 12/16/1981

Facility ID: 84173356  
Facility Company: Springs Printing Inc Michigan  
Interaction: I  
Interaction 1: HWG  
Interaction 2: Hazardous Waste Generator

Map ID  
Direction  
Distance  
Elevation

MAP FINDINGS

Site

Database(s)

EDR ID Number  
EPA ID Number

**SPRINGS PRINTING INC MICHIGAN (Continued)**

**S109556150**

Ecology Program:	HAZWASTE
Program Data:	TURBOWASTE
Facility Alt.:	Not reported
Program ID:	WAD027410828
Date Interaction:	02/04/2000
Date Interaction 3:	02/04/2000
Facility ID:	84173356
Facility Company:	Springs Printing Inc Michigan
Interaction:	I
Interaction 1:	LSC
Interaction 2:	Local Source Control
Ecology Program:	HAZWASTE
Program Data:	LSC
Facility Alt.:	Algas SDI International LLC
Program ID:	Not reported
Date Interaction:	10/02/2008
Date Interaction 3:	10/02/2008
Facility ID:	84173356
Facility Company:	Springs Printing Inc Michigan
Interaction:	A
Interaction 1:	INDUSTGP
Interaction 2:	Industrial SW GP
Ecology Program:	WATQUAL
Program Data:	PARIS
Facility Alt.:	ALGAS SDI
Program ID:	WAR011723
Date Interaction:	06/15/2009
Date Interaction 3:	06/15/2009
Facility Id:	84173356
Latitude:	47.54379
Longitude:	-122.33418
Ecology Interest Type Code:	LSC
Facility ID:	84173356
Facility Company:	Springs Printing Inc Michigan
Interaction:	I
Interaction 1:	HWG
Interaction 2:	Hazardous Waste Generator
Ecology Program:	HAZWASTE
Program Data:	TURBOWASTE
Facility Alt.:	Not reported
Program ID:	WAD027410828
Date Interaction:	12/16/1981
Date Interaction 3:	12/16/1981
Facility ID:	84173356
Facility Company:	Springs Printing Inc Michigan
Interaction:	I
Interaction 1:	HWG
Interaction 2:	Hazardous Waste Generator
Ecology Program:	HAZWASTE
Program Data:	TURBOWASTE
Facility Alt.:	Not reported
Program ID:	WAD027410828

Map ID  
Direction  
Distance  
Elevation

MAP FINDINGS

Site

Database(s)

EDR ID Number  
EPA ID Number

**SPRINGS PRINTING INC MICHIGAN (Continued)**

**S109556150**

Date Interaction: 02/04/2000  
Date Interaction 3: 02/04/2000  
  
Facility ID: 84173356  
Facility Company: Springs Printing Inc Michigan  
Interaction: I  
Interaction 1: LSC  
Interaction 2: Local Source Control  
Ecology Program: HAZWASTE  
Program Data: LSC  
Facility Alt.: Algas SDI International LLC  
Program ID: Not reported  
Date Interaction: 10/02/2008  
Date Interaction 3: 10/02/2008  
  
Facility ID: 84173356  
Facility Company: Springs Printing Inc Michigan  
Interaction: A  
Interaction 1: INDUSTGP  
Interaction 2: Industrial SW GP  
Ecology Program: WATQUAL  
Program Data: PARIS  
Facility Alt.: ALGAS SDI  
Program ID: WAR011723  
Date Interaction: 06/15/2009  
Date Interaction 3: 06/15/2009

**NPDES:**

Facility Status: Active  
Facility Type: Industrial SW GP  
Admin Region: Headquarters  
Date Issued: 10/21/2009  
Latitude: 47.54379000  
Longitude: -122.33418  
Permit ID: WAR011723  
Permit Version: 2  
Permit Status: Active  
Permit SubStatus: Coverage Issued  
Ecology Contact: Robert Wright  
WRIA: Duwamish-Green  
Permit Expiration Date: 01/01/2015  
Effective Date: 01/01/2010

**BA238  
SW  
1/4-1/2  
0.431 mi.  
2278 ft.**

**BESCO ROOFING INC  
233 S HOLDEN ST  
SEATTLE, WA 98108  
  
Site 2 of 4 in cluster BA**

**WA ALLSITES U000925284  
WA UST N/A**

**Relative:  
Higher**

ALLSITES:  
Facility Id: 82818857  
Latitude: 47.534  
Longitude: -122.33206  
Ecology Interest Type Code: LSC  
Facility ID: 82818857  
Facility Company: BESCO ROOFING INC

**Actual:  
12 ft.**

Map ID  
Direction  
Distance  
Elevation

MAP FINDINGS

Site

Database(s)

EDR ID Number  
EPA ID Number

**BESCO ROOFING INC (Continued)**

**U000925284**

Interaction: I  
Interaction 1: UST  
Interaction 2: Underground Storage Tank  
Ecology Program: TOXICS  
Program Data: ISIS  
Facility Alt.: Not reported  
Program ID: 100876  
Date Interaction: 01/01/1984  
Date Interaction 3: 01/01/1984

Facility ID: 82818857  
Facility Company: BESCO ROOFING INC  
Interaction: I  
Interaction 1: LSC  
Interaction 2: Local Source Control  
Ecology Program: HAZWASTE  
Program Data: LSC  
Facility Alt.: Custom Crating Co  
Program ID: Not reported  
Date Interaction: 10/01/2009  
Date Interaction 3: 10/01/2009

Facility Id: 82818857  
Latitude: 47.534  
Longitude: -122.33206  
Ecology Interest Type Code: UST  
Facility ID: 82818857  
Facility Company: BESCO ROOFING INC  
Interaction: I  
Interaction 1: UST  
Interaction 2: Underground Storage Tank  
Ecology Program: TOXICS  
Program Data: ISIS  
Facility Alt.: Not reported  
Program ID: 100876  
Date Interaction: 01/01/1984  
Date Interaction 3: 01/01/1984

Facility ID: 82818857  
Facility Company: BESCO ROOFING INC  
Interaction: I  
Interaction 1: LSC  
Interaction 2: Local Source Control  
Ecology Program: HAZWASTE  
Program Data: LSC  
Facility Alt.: Custom Crating Co  
Program ID: Not reported  
Date Interaction: 10/01/2009  
Date Interaction 3: 10/01/2009

UST:  
Facility ID: 82818857  
Site Id: 100876  
UBI: Not reported  
Phone Number: 2067634705

Map ID  
Direction  
Distance  
Elevation

MAP FINDINGS

Site

Database(s)

EDR ID Number  
EPA ID Number

**BESCO ROOFING INC (Continued)**

**U000925284**

Decimal Latitude: 47.533999999999999  
Decimal Longitude: -122.332066

Tank Name: 1  
Tag Number: Not reported  
Tank Status: Removed  
Tank Status Date: 08/06/1996  
Tank Install Date: 00/01/1984  
Tank Closure Date: Not reported  
Capacity Range: 111 TO 1,100 Gallons  
Tank Permit Expiration Date: 07/01/1995  
Tank Upgrade Date: Not reported  
Tank Spill Prevention: Spill Bucket/Spill Box  
Tank Overfill Prevention: Automatic Shutoff (fill pipe)  
Tank Material: Steel  
Tank Construction: Single Wall Tank  
Tank Tightness Test: Not reported  
Tank Corrosion Protection: None  
Tank Manifold: Not reported  
Tank Release Detection: Manual Inventory Control (daily)  
Tank SFC Type: Not reported  
Pipe Material: Steel  
Pipe Construction: Other  
Pipe Primary Release Detection: Safe Suction (No Leak Detection)  
Pipe Second Release Detection: Not reported  
Pipe Corrosion Protection: None  
Pipe Pumping System: Not reported  
Responsible Unit: NORTHWEST  
Dispencer/Pump SFC Type: Not reported

Tank Name: 2  
Tag Number: Not reported  
Tank Status: Removed  
Tank Status Date: 08/06/1996  
Tank Install Date: 00/01/1984  
Tank Closure Date: Not reported  
Capacity Range: 111 TO 1,100 Gallons  
Tank Permit Expiration Date: 07/01/1995  
Tank Upgrade Date: Not reported  
Tank Spill Prevention: Spill Bucket/Spill Box  
Tank Overfill Prevention: Automatic Shutoff (fill pipe)  
Tank Material: Steel  
Tank Construction: Single Wall Tank  
Tank Tightness Test: Not reported  
Tank Corrosion Protection: None  
Tank Manifold: Not reported  
Tank Release Detection: Manual Inventory Control (daily)  
Tank SFC Type: Not reported  
Pipe Material: Steel  
Pipe Construction: Other  
Pipe Primary Release Detection: Safe Suction (No Leak Detection)  
Pipe Second Release Detection: Not reported  
Pipe Corrosion Protection: None  
Pipe Pumping System: Not reported  
Responsible Unit: NORTHWEST  
Dispencer/Pump SFC Type: Not reported



Map ID  
Direction  
Distance  
Elevation

MAP FINDINGS

Site

Database(s)

EDR ID Number  
EPA ID Number

AW239  
SSW  
1/4-1/2  
0.433 mi.  
2286 ft.

PIPE SPECIALITIES INC  
531 S PORTLAND  
SEATTLE, WA

Site 2 of 3 in cluster AW

RCRA NonGen / NLR  
FINDS  
WA ALLSITES

1000198656  
WAD081489551

Relative:  
Higher

RCRA NonGen / NLR:

Actual:  
11 ft.

Date form received by agency: 06/04/1984  
Facility name: PIPE SPECIALITIES INC  
Facility address: 531 S PORTLAND  
SEATTLE, WA 98108  
EPA ID: WAD081489551  
Mailing address: 531 S PORTLAND ST  
SEATTLE, WA 98108-4330  
Contact: PIPE SPECIALITI PIPE SPECIALITI  
Contact address: 531 S PORTLAND ST  
SEATTLE, WA 98108-4330  
Contact country: US  
Contact telephone: (000)000-0000  
Contact email: Not reported  
EPA Region: 10  
Land type: Private  
Classification: Non-Generator  
Description: Handler: Non-Generators do not presently generate hazardous waste

Owner/Operator Summary:

Owner/operator name: PIPE SPECIALITI P  
Owner/operator address: 531 S PORTLAND ST  
SEATTLE, WA 98108  
Owner/operator country: US  
Owner/operator telephone: (000)000-0000  
Legal status: Private  
Owner/Operator Type: Owner  
Owner/Op start date: 05/02/1996  
Owner/Op end date: Not reported

Handler Activities Summary:

U.S. importer of hazardous waste: No  
Mixed waste (haz. and radioactive): No  
Recycler of hazardous waste: No  
Transporter of hazardous waste: No  
Treater, storer or disposer of HW: No  
Underground injection activity: No  
On-site burner exemption: No  
Furnace exemption: No  
Used oil fuel burner: No  
Used oil processor: No  
User oil refiner: No  
Used oil fuel marketer to burner: No  
Used oil Specification marketer: No  
Used oil transfer facility: No  
Used oil transporter: No

Violation Status: No violations found

Evaluation Action Summary:

Evaluation date: 04/06/1984  
Evaluation: COMPLIANCE EVALUATION INSPECTION ON-SITE

Map ID  
Direction  
Distance  
Elevation

MAP FINDINGS

Site

Database(s)

EDR ID Number  
EPA ID Number

**PIPE SPECIALITIES INC (Continued)**

**1000198656**

Area of violation: Not reported  
Date achieved compliance: Not reported  
Evaluation lead agency: State

**FINDS:**

Registry ID: 110005327100

**Environmental Interest/Information System**

RCRAInfo is a national information system that supports the Resource Conservation and Recovery Act (RCRA) program through the tracking of events and activities related to facilities that generate, transport, and treat, store, or dispose of hazardous waste. RCRAInfo allows RCRA program staff to track the notification, permit, compliance, and corrective action activities required under RCRA.

**ALLSITES:**

Facility Id: 6661875  
Latitude: 47.53315  
Longitude: -122.32838  
Ecology Interest Type Code: HWG  
Facility ID: 6661875  
Facility Company: Pipe Specialities Inc  
Interaction: I  
Interaction 1: HWG  
Interaction 2: Hazardous Waste Generator  
Ecology Program: HAZWASTE  
Program Data: TURBOWASTE  
Facility Alt.: Not reported  
Program ID: WAD081489551  
Date Interaction: 06/04/1984  
Date Interaction 3: 06/04/1984

**AW240  
SSW  
1/4-1/2  
0.434 mi.  
2289 ft.**

**FABRICATION SPECIALTIES LTD ART  
527 S PORTLAND ST  
SEATTLE, WA 98108**

**WA ALLSITES S110486078  
N/A**

**Site 3 of 3 in cluster AW**

**Relative:  
Higher**

**ALLSITES:**

Facility Id: 11942  
Latitude: 47.533338  
Longitude: -122.32772  
Ecology Interest Type Code: LSC  
Facility ID: 11942  
Facility Company: Fabrication Specialties Ltd Art  
Interaction: I  
Interaction 1: LSC  
Interaction 2: Local Source Control  
Ecology Program: HAZWASTE  
Program Data: LSC  
Facility Alt.: Fabrication Specialties Ltd Art  
Program ID: Not reported  
Date Interaction: 05/06/2009  
Date Interaction 3: 05/06/2009

**Actual:  
11 ft.**

Map ID  
 Direction  
 Distance  
 Elevation

MAP FINDINGS

Site

Database(s)

EDR ID Number  
 EPA ID Number

**FABRICATION SPECIALTIES LTD ART (Continued)**

**S110486078**

Facility/Site Interaction T: 92646  
 Geographic Location Identifier (Alias Facid): 11942  
 Interaction (Aka Env Int) Type Code: LSC  
 Interaction (Aka Env Int) Description: Local Source Control  
 Interaction Status: I  
 Federal Program Identifier: Not reported  
 Interaction Start Date: 05/06/2009  
 Interaction End Date: 05/06/2009  
 prgm\_facil: Fabrication Specialties Ltd Art  
 cur\_sys\_pr: HAZWASTE  
 cur\_sys\_nm: LSC

**BB241**  
**North**  
**1/4-1/2**  
**0.434 mi.**  
**2293 ft.**

**PTL PARTNERSHIP**  
**6314 7TH S**  
**SEATTLE, WA 98108**  
**Site 1 of 2 in cluster BB**

**WA ALLSITES**  
**WA SWRCY**  
**WA LUST**  
**WA UST**

**U004021176**  
**N/A**

**Relative:**  
**Higher**

**ALLSITES:**  
 Facility Id: 73263954  
 Latitude: 47.54624  
 Longitude: -122.32626  
 Ecology Interest Type Code: LUST  
 Facility ID: 73263954  
 Facility Company: PTL PARTNERSHIP  
 Interaction: I  
 Interaction 1: UST  
 Interaction 2: Underground Storage Tank  
 Ecology Program: TOXICS  
 Program Data: ISIS  
 Facility Alt.: Not reported  
 Program ID: 25  
 Date Interaction: 01/01/1966  
 Date Interaction 3: 01/01/1966

**Actual:**  
**13 ft.**

Facility ID: 73263954  
 Facility Company: PTL PARTNERSHIP  
 Interaction: I  
 Interaction 1: LUST  
 Interaction 2: LUST Facility  
 Ecology Program: TOXICS  
 Program Data: ISIS  
 Facility Alt.: Not reported  
 Program ID: 25  
 Date Interaction: 08/29/1989  
 Date Interaction 3: 08/29/1989

Facility Id: 73263954  
 Latitude: 47.54624  
 Longitude: -122.32626  
 Ecology Interest Type Code: UST  
 Facility ID: 73263954  
 Facility Company: PTL PARTNERSHIP  
 Interaction: I  
 Interaction 1: UST  
 Interaction 2: Underground Storage Tank

Map ID  
Direction  
Distance  
Elevation

MAP FINDINGS

Site

Database(s)

EDR ID Number  
EPA ID Number

**PTL PARTNERSHIP (Continued)**

**U004021176**

Ecology Program:	TOXICS
Program Data:	ISIS
Facility Alt.:	Not reported
Program ID:	25
Date Interaction:	01/01/1966
Date Interaction 3:	01/01/1966
Facility ID:	73263954
Facility Company:	PTL PARTNERSHIP
Interaction:	I
Interaction 1:	LUST
Interaction 2:	LUST Facility
Ecology Program:	TOXICS
Program Data:	ISIS
Facility Alt.:	Not reported
Program ID:	25
Date Interaction:	08/29/1989
Date Interaction 3:	08/29/1989

**SWRCY:**

Service:	Sawdust Supply
Phone:	206-622-4321
Extension:	Not reported
Website:	<a href="http://www.sawdustsupply.com/">http://www.sawdustsupply.com/</a>
Email:	Not reported
Material Category:	construction and landscaping
Material Accepted:	Branches_brush

Service:	Sawdust Supply
Phone:	206-622-4321
Extension:	Not reported
Website:	<a href="http://www.sawdustsupply.com/">http://www.sawdustsupply.com/</a>
Email:	Not reported
Material Category:	construction and landscaping
Material Accepted:	Trees_stumps

**LUST:**

Facility ID:	73263954
Facility Status:	RCU
Cleanup Site ID:	10316
Cleanup Unit Type:	Upland
Process Type:	Independent Action
Alternate Name:	PENINSULA TRUCK LINES
Release Status Date:	07/23/2002
Site Response Unit Code:	Northwest
Lat/Long:	47.54624 / -122.32626

Facility ID:	73263954
Facility Status:	Cleanup Started
Cleanup Site ID:	10316
Cleanup Unit Type:	Upland
Process Type:	Independent Action
Alternate Name:	PENINSULA TRUCK LINES
Release Status Date:	10/03/2011
Site Response Unit Code:	Northwest

Map ID  
Direction  
Distance  
Elevation

MAP FINDINGS

Site

Database(s)

EDR ID Number  
EPA ID Number

**PTL PARTNERSHIP (Continued)**

**U004021176**

Lat/Long: 47.54624 / -122.32626  
Facility ID: 73263954  
Facility Status: Cleanup Started  
Cleanup Site ID: 10316  
Cleanup Unit Type: Upland  
Process Type: Independent Action  
Alternate Name: PENINSULA TRUCK LINES  
Release Status Date: 06/01/1995  
Site Response Unit Code: Northwest  
Lat/Long: 47.54624 / -122.32626

**UST:**

Facility ID: 73263954  
Site Id: 25  
UBI: Not reported  
Phone Number: 2067622140  
Decimal Latitude: 47.5462399999999997  
Decimal Longitude: -122.326266

Tank Name: 1  
Tag Number: Not reported  
Tank Status: Removed  
Tank Status Date: 08/06/1996  
Tank Install Date: 00/01/1966  
Tank Closure Date: Not reported  
Capacity Range: Not reported  
Tank Permit Expiration Date: 07/01/1993  
Tank Upgrade Date: Not reported  
Tank Spill Prevention: Spill Bucket/Spill Box  
Tank Overfill Prevention: None  
Tank Material: Steel  
Tank Construction: Single Wall Tank  
Tank Tightness Test: Not reported  
Tank Corrosion Protection: None  
Tank Manifold: Not reported  
Tank Release Detection: Groundwater Monitoring  
Tank SFC Type: Not reported  
Pipe Material: Steel  
Pipe Construction: Single Wall Pipe  
Pipe Primary Release Detection: Not reported  
Pipe Second Release Detection: Not reported  
Pipe Corrosion Protection: None  
Pipe Pumping System: Gravity Delivery Sys  
Responsible Unit: NORTHWEST  
Dispencer/Pump SFC Type: Not reported

Tank Name: 2  
Tag Number: Not reported  
Tank Status: Removed  
Tank Status Date: 08/06/1996  
Tank Install Date: 00/01/1966  
Tank Closure Date: Not reported  
Capacity Range: Not reported  
Tank Permit Expiration Date: 07/01/1993  
Tank Upgrade Date: Not reported

Map ID  
Direction  
Distance  
Elevation

MAP FINDINGS

Site

Database(s)

EDR ID Number  
EPA ID Number

**PTL PARTNERSHIP (Continued)**

**U004021176**

Tank Spill Prevention: Spill Bucket/Spill Box  
Tank Overfill Prevention: None  
Tank Material: Steel  
Tank Construction: Single Wall Tank  
Tank Tightness Test: Not reported  
Tank Corrosion Protection: None  
Tank Manifold: Not reported  
Tank Release Detection: Groundwater Monitoring  
Tank SFC Type: Not reported  
Pipe Material: Steel  
Pipe Construction: Single Wall Pipe  
Pipe Primary Release Detection: Not reported  
Pipe Second Release Detection: Not reported  
Pipe Corrosion Protection: None  
Pipe Pumping System: Gravity Delivery Sys  
Responsible Unit: NORTHWEST  
Dispencer/Pump SFC Type: Not reported

Tank Name: 3  
Tag Number: Not reported  
Tank Status: Removed  
Tank Status Date: 08/06/1996  
Tank Install Date: 00/01/1966  
Tank Closure Date: Not reported  
Capacity Range: 111 TO 1,100 Gallons  
Tank Permit Expiration Date: 07/01/1993  
Tank Upgrade Date: Not reported  
Tank Spill Prevention: None  
Tank Overfill Prevention: None  
Tank Material: Not reported  
Tank Construction: Single Wall Tank  
Tank Tightness Test: Not reported  
Tank Corrosion Protection: None  
Tank Manifold: Not reported  
Tank Release Detection: Manual Inventory Control (daily)  
Tank SFC Type: Not reported  
Pipe Material: Not reported  
Pipe Construction: Single Wall Pipe  
Pipe Primary Release Detection: Not reported  
Pipe Second Release Detection: Not reported  
Pipe Corrosion Protection: None  
Pipe Pumping System: Gravity Delivery Sys  
Responsible Unit: NORTHWEST  
Dispencer/Pump SFC Type: Not reported

Tank Name: 4  
Tag Number: Not reported  
Tank Status: Removed  
Tank Status Date: 08/06/1996  
Tank Install Date: 00/01/1966  
Tank Closure Date: Not reported  
Capacity Range: 111 TO 1,100 Gallons  
Tank Permit Expiration Date: 07/01/1993  
Tank Upgrade Date: Not reported  
Tank Spill Prevention: 25 Gallons or Less

Map ID  
Direction  
Distance  
Elevation

MAP FINDINGS

Site

Database(s)

EDR ID Number  
EPA ID Number

**PTL PARTNERSHIP (Continued)**

**U004021176**

Tank Overfill Prevention: 25 Gallons or less  
Tank Material: Steel  
Tank Construction: Single Wall Tank  
Tank Tightness Test: Not reported  
Tank Corrosion Protection: None  
Tank Manifold: Not reported  
Tank Release Detection: Manual Inventory Control (daily)  
Tank SFC Type: Not reported  
Pipe Material: Steel  
Pipe Construction: Single Wall Pipe  
Pipe Primary Release Detection: Not reported  
Pipe Second Release Detection: Not reported  
Pipe Corrosion Protection: None  
Pipe Pumping System: Product Removed by R  
Responsible Unit: NORTHWEST  
Dispenser/Pump SFC Type: Not reported

**BB242**  
**North**  
**1/4-1/2**  
**0.434 mi.**  
**2293 ft.**

**PTL PARTNERSHIP/PENINSULA TRUCK LINES**  
**6314 7TH S.**  
**SEATTLE, WA 98108**  
**Site 2 of 2 in cluster BB**

**WA ICR** **U000585698**  
**N/A**

**Relative:**  
**Higher**

**ICR:**  
Date Ecology Received Report: 03/31/93  
Contaminants Found at Site: Petroleum products  
Media Contaminated: Groundwater, Soil  
Waste Management: Tank  
Region: North Western  
Type of Report Ecology Received: Interim cleanup report  
Site Register Issue: 92-49  
County Code: 17  
Contact: Not reported  
Report Title: Not reported

**Actual:**  
**13 ft.**

Date Ecology Received Report: 12/29/93  
Contaminants Found at Site: Petroleum products  
Media Contaminated: Groundwater, Soil  
Waste Management: Tank  
Region: North Western  
Type of Report Ecology Received: Interim cleanup report  
Site Register Issue: 93-17  
County Code: 17  
Contact: Not reported  
Report Title: Not reported

Date Ecology Received Report: 07/23/02  
Contaminants Found at Site: Petroleum products  
Media Contaminated: Soil  
Waste Management: Tank  
Region: North Western  
Type of Report Ecology Received: Interim cleanup report  
Site Register Issue: 98-50  
County Code: 17  
Contact: Not reported  
Report Title: Environmental Conditions Summary

Date Ecology Received Report: 07/23/02

Map ID  
 Direction  
 Distance  
 Elevation

MAP FINDINGS

Site

Database(s)

EDR ID Number  
 EPA ID Number

**PTL PARTNERSHIP/PENINSULA TRUCK LINES (Continued)**

**U000585698**

Contaminants Found at Site: Petroleum products  
 Media Contaminated: Soil  
 Waste Management: Tank  
 Region: North Western  
 Type of Report Ecology Received: Interim cleanup report  
 Site Register Issue: 98-50  
 County Code: 17  
 Contact: Not reported  
 Report Title: Ground Water Investigation - June 1998

Date Ecology Received Report: 02/22/95  
 Contaminants Found at Site: Petroleum products  
 Media Contaminated: Groundwater, Soil  
 Waste Management: Tank  
 Region: North Western  
 Type of Report Ecology Received: Interim cleanup report  
 Site Register Issue: 94-05  
 County Code: 17  
 Contact: Not reported  
 Report Title: Not reported

Date Ecology Received Report: 01/23/92  
 Contaminants Found at Site: Petroleum products  
 Media Contaminated: Groundwater, Soil  
 Waste Management: Tank  
 Region: North Western  
 Type of Report Ecology Received: Interim cleanup report  
 Site Register Issue: 92-29  
 County Code: 17  
 Contact: Not reported  
 Report Title: Not reported

**243**  
**NNE**  
**1/4-1/2**  
**0.439 mi.**  
**2318 ft.**

**SCOUGAL RUBBER CORP**  
**6239 CORSON AVE S**  
**SEATTLE, WA 98108**

**RCRA NonGen / NLR**    **1000424894**  
**FINDS**    **WAD067159442**  
**WA CSCSL**  
**WA ALLSITES**  
**WA LUST**  
**WA UST**  
**WA MANIFEST**  
**WA ICR**  
**WA VCP**  
**WA AIRS**

**Relative:**  
**Higher**

**Actual:**  
**16 ft.**

RCRA NonGen / NLR:  
 Date form received by agency: 04/06/2012  
 Facility name: SCOUGAL RUBBER CORP  
 Facility address: 6239 CORSON AVE S  
 SEATTLE, WA 98108  
 EPA ID: WAD067159442  
 Mailing address: PO BOX 80226  
 SEATTLE, WA 98108  
 Contact: ALFREDO SHANKLIN  
 Contact address: P.O. BOX 80226  
 SEATTLE, WA 98108  
 Contact country: US  
 Contact telephone: (206) 763-2650  
 Contact email: ALFREDOS@SCOUGALRUBBER.COM  
 EPA Region: 10



Map ID  
Direction  
Distance  
Elevation

MAP FINDINGS

Site

Database(s)

EDR ID Number  
EPA ID Number

**SCOUGAL RUBBER CORP (Continued)**

**1000424894**

Land type: Private  
Classification: Non-Generator  
Description: Handler: Non-Generators do not presently generate hazardous waste

Owner/Operator Summary:

Owner/operator name: SCOUGAL RUBBER CORP  
Owner/operator address: PO BOX 80286  
SEATTLE, WA 98108

Owner/operator country: US  
Owner/operator telephone: Not reported  
Legal status: Private  
Owner/Operator Type: Owner  
Owner/Op start date: 06/07/1996  
Owner/Op end date: Not reported

Owner/operator name: SCOUGAL RUBBER CORP  
Owner/operator address: 6239 CORSON AVE S  
SEATTLE, WA 98108

Owner/operator country: US  
Owner/operator telephone: Not reported  
Legal status: Private  
Owner/Operator Type: Operator  
Owner/Op start date: 06/07/1996  
Owner/Op end date: Not reported

Owner/operator name: SCOUGAL RUBBER CORP  
Owner/operator address: PO BOX 80226  
SEATTLE, 98108

Owner/operator country: US  
Owner/operator telephone: (206)763-2650  
Legal status: Private  
Owner/Operator Type: Owner  
Owner/Op start date: 06/07/1996  
Owner/Op end date: Not reported

Owner/operator name: SCOUGAL RUBBER CORP  
Owner/operator address: 6239 CORSON AVE S  
SEATTLE, 98108

Owner/operator country: US  
Owner/operator telephone: (206)763-2650  
Legal status: Private  
Owner/Operator Type: Operator  
Owner/Op start date: 06/07/1996  
Owner/Op end date: Not reported

Owner/operator name: P F  
Owner/operator address: PO BOX 80286  
SEATTLE, WA 98108

Owner/operator country: US  
Owner/operator telephone: (206)763-2650  
Legal status: Private  
Owner/Operator Type: Owner  
Owner/Op start date: 06/07/1996  
Owner/Op end date: Not reported

Owner/operator name: SCOUGAL RUBBER S  
Owner/operator address: 6239 CORSON AVE S

Map ID  
Direction  
Distance  
Elevation

MAP FINDINGS

Site

Database(s)

EDR ID Number  
EPA ID Number

**SCOUGAL RUBBER CORP (Continued)**

**1000424894**

SEATTLE, WA 98108  
Owner/operator country: US  
Owner/operator telephone: (206)763-2650  
Legal status: Private  
Owner/Operator Type: Operator  
Owner/Op start date: 06/07/1996  
Owner/Op end date: Not reported

Handler Activities Summary:

U.S. importer of hazardous waste: No  
Mixed waste (haz. and radioactive): No  
Recycler of hazardous waste: No  
Transporter of hazardous waste: No  
Treater, storer or disposer of HW: No  
Underground injection activity: No  
On-site burner exemption: No  
Furnace exemption: No  
Used oil fuel burner: No  
Used oil processor: No  
User oil refiner: No  
Used oil fuel marketer to burner: No  
Used oil Specification marketer: No  
Used oil transfer facility: No  
Used oil transporter: No

Historical Generators:

Date form received by agency: 02/05/2010  
Facility name: SCOUGAL RUBBER CORP  
Classification: Conditionally Exempt Small Quantity Generator

Date form received by agency: 02/05/2010  
Facility name: SCOUGAL RUBBER CORP  
Classification: Conditionally Exempt Small Quantity Generator

Date form received by agency: 12/31/2007  
Facility name: SCOUGAL RUBBER CORP  
Classification: Not a generator, verified

Date form received by agency: 12/31/2005  
Facility name: SCOUGAL RUBBER CORP  
Classification: Not a generator, verified

Date form received by agency: 12/31/2003  
Facility name: SCOUGAL RUBBER CORP  
Classification: Not a generator, verified

Facility Has Received Notices of Violations:

Regulation violated: Not reported  
Area of violation: Generators - Pre-transport  
Date violation determined: 09/27/2012  
Date achieved compliance: 12/26/2012  
Violation lead agency: State  
Enforcement action: WRITTEN INFORMAL  
Enforcement action date: 10/17/2012  
Enf. disposition status: Not reported  
Enf. disp. status date: Not reported

Map ID  
Direction  
Distance  
Elevation

MAP FINDINGS

Site

Database(s)

EDR ID Number  
EPA ID Number

**SCOUGAL RUBBER CORP (Continued)**

**1000424894**

Enforcement lead agency: State  
Proposed penalty amount: Not reported  
Final penalty amount: Not reported  
Paid penalty amount: Not reported

Regulation violated: Not reported  
Area of violation: TSD IS-Container Use and Management  
Date violation determined: 09/27/2012  
Date achieved compliance: 12/26/2012  
Violation lead agency: State  
Enforcement action: WRITTEN INFORMAL  
Enforcement action date: 10/17/2012  
Enf. disposition status: Not reported  
Enf. disp. status date: Not reported  
Enforcement lead agency: State  
Proposed penalty amount: Not reported  
Final penalty amount: Not reported  
Paid penalty amount: Not reported

Regulation violated: Not reported  
Area of violation: Listing - General  
Date violation determined: 01/31/2008  
Date achieved compliance: 03/27/2008  
Violation lead agency: State  
Enforcement action: WRITTEN INFORMAL  
Enforcement action date: 02/15/2008  
Enf. disposition status: Not reported  
Enf. disp. status date: Not reported  
Enforcement lead agency: State  
Proposed penalty amount: Not reported  
Final penalty amount: Not reported  
Paid penalty amount: Not reported

Regulation violated: Not reported  
Area of violation: State Statute or Regulation  
Date violation determined: 01/31/2008  
Date achieved compliance: 03/27/2008  
Violation lead agency: State  
Enforcement action: WRITTEN INFORMAL  
Enforcement action date: 02/15/2008  
Enf. disposition status: Not reported  
Enf. disp. status date: Not reported  
Enforcement lead agency: State  
Proposed penalty amount: Not reported  
Final penalty amount: Not reported  
Paid penalty amount: Not reported

Regulation violated: Not reported  
Area of violation: Generators - Pre-transport  
Date violation determined: 01/31/2008  
Date achieved compliance: 03/27/2008  
Violation lead agency: State  
Enforcement action: WRITTEN INFORMAL  
Enforcement action date: 02/15/2008  
Enf. disposition status: Not reported  
Enf. disp. status date: Not reported  
Enforcement lead agency: State

Map ID  
Direction  
Distance  
Elevation

MAP FINDINGS

Site

Database(s)

EDR ID Number  
EPA ID Number

**SCOUGAL RUBBER CORP (Continued)**

**1000424894**

Proposed penalty amount: Not reported  
Final penalty amount: Not reported  
Paid penalty amount: Not reported

Regulation violated: Not reported  
Area of violation: Universal Waste - Small Quantity Handlers  
Date violation determined: 01/31/2008  
Date achieved compliance: 03/27/2008  
Violation lead agency: State  
Enforcement action: WRITTEN INFORMAL  
Enforcement action date: 02/15/2008  
Enf. disposition status: Not reported  
Enf. disp. status date: Not reported  
Enforcement lead agency: State  
Proposed penalty amount: Not reported  
Final penalty amount: Not reported  
Paid penalty amount: Not reported

Regulation violated: Not reported  
Area of violation: Used Oil - Generators  
Date violation determined: 01/31/2008  
Date achieved compliance: 03/27/2008  
Violation lead agency: State  
Enforcement action: WRITTEN INFORMAL  
Enforcement action date: 02/15/2008  
Enf. disposition status: Not reported  
Enf. disp. status date: Not reported  
Enforcement lead agency: State  
Proposed penalty amount: Not reported  
Final penalty amount: Not reported  
Paid penalty amount: Not reported

Regulation violated: SR - 200(1)(b)&ref630(5)(a)  
Area of violation: Generators - General  
Date violation determined: 07/16/1998  
Date achieved compliance: 07/23/1998  
Violation lead agency: State  
Enforcement action: Not reported  
Enforcement action date: Not reported  
Enf. disposition status: Not reported  
Enf. disp. status date: Not reported  
Enforcement lead agency: Not reported  
Proposed penalty amount: Not reported  
Final penalty amount: Not reported  
Paid penalty amount: Not reported

Regulation violated: SR - 170(1)(a)  
Area of violation: Generators - General  
Date violation determined: 07/16/1998  
Date achieved compliance: 09/23/1998  
Violation lead agency: State  
Enforcement action: WRITTEN INFORMAL  
Enforcement action date: 07/24/1998  
Enf. disposition status: Not reported  
Enf. disp. status date: Not reported  
Enforcement lead agency: State  
Proposed penalty amount: Not reported

Map ID  
Direction  
Distance  
Elevation

MAP FINDINGS

Site

Database(s)

EDR ID Number  
EPA ID Number

**SCOUGAL RUBBER CORP (Continued)**

**1000424894**

Final penalty amount: Not reported  
Paid penalty amount: Not reported

Regulation violated: SR - 210(2),(3)(a)  
Area of violation: Generators - General  
Date violation determined: 07/16/1998  
Date achieved compliance: 10/05/1998  
Violation lead agency: State  
Enforcement action: Not reported  
Enforcement action date: Not reported  
Enf. disposition status: Not reported  
Enf. disp. status date: Not reported  
Enforcement lead agency: Not reported  
Proposed penalty amount: Not reported  
Final penalty amount: Not reported  
Paid penalty amount: Not reported

Regulation violated: SR - 200(1)(d)  
Area of violation: Generators - General  
Date violation determined: 07/16/1998  
Date achieved compliance: 07/23/1998  
Violation lead agency: State  
Enforcement action: Not reported  
Enforcement action date: Not reported  
Enf. disposition status: Not reported  
Enf. disp. status date: Not reported  
Enforcement lead agency: Not reported  
Proposed penalty amount: Not reported  
Final penalty amount: Not reported  
Paid penalty amount: Not reported

Evaluation Action Summary:

Evaluation date: 09/27/2012  
Evaluation: FOCUSED COMPLIANCE INSPECTION  
Area of violation: TSD IS-Container Use and Management  
Date achieved compliance: 12/26/2012  
Evaluation lead agency: State

Evaluation date: 09/27/2012  
Evaluation: FOCUSED COMPLIANCE INSPECTION  
Area of violation: Generators - Pre-transport  
Date achieved compliance: 12/26/2012  
Evaluation lead agency: State

Evaluation date: 03/27/2008  
Evaluation: FOLLOW-UP INSPECTION  
Area of violation: Not reported  
Date achieved compliance: Not reported  
Evaluation lead agency: State

Evaluation date: 01/31/2008  
Evaluation: FOCUSED COMPLIANCE INSPECTION  
Area of violation: Generators - Pre-transport  
Date achieved compliance: 03/27/2008  
Evaluation lead agency: State

Evaluation date: 01/31/2008

Map ID  
Direction  
Distance  
Elevation

MAP FINDINGS

Site

Database(s)

EDR ID Number  
EPA ID Number

**SCOUGAL RUBBER CORP (Continued)**

**1000424894**

Evaluation: FOCUSED COMPLIANCE INSPECTION  
Area of violation: State Statute or Regulation  
Date achieved compliance: 03/27/2008  
Evaluation lead agency: State

Evaluation date: 01/31/2008  
Evaluation: FOCUSED COMPLIANCE INSPECTION  
Area of violation: Used Oil - Generators  
Date achieved compliance: 03/27/2008  
Evaluation lead agency: State

Evaluation date: 01/31/2008  
Evaluation: FOCUSED COMPLIANCE INSPECTION  
Area of violation: Listing - General  
Date achieved compliance: 03/27/2008  
Evaluation lead agency: State

Evaluation date: 01/31/2008  
Evaluation: FOCUSED COMPLIANCE INSPECTION  
Area of violation: Universal Waste - Small Quantity Handlers  
Date achieved compliance: 03/27/2008  
Evaluation lead agency: State

Evaluation date: 07/16/1998  
Evaluation: COMPLIANCE EVALUATION INSPECTION ON-SITE  
Area of violation: Generators - General  
Date achieved compliance: 07/23/1998  
Evaluation lead agency: State

Evaluation date: 07/16/1998  
Evaluation: COMPLIANCE EVALUATION INSPECTION ON-SITE  
Area of violation: Generators - General  
Date achieved compliance: 09/23/1998  
Evaluation lead agency: State

Evaluation date: 07/16/1998  
Evaluation: COMPLIANCE EVALUATION INSPECTION ON-SITE  
Area of violation: Generators - General  
Date achieved compliance: 10/05/1998  
Evaluation lead agency: State

**FINDS:**

Registry ID: 110005324773

**Environmental Interest/Information System**

Washington Facility / Site Identification System (WA-FSIS) provides a means to query and display data maintained by the Washington Department of Ecology. This system contains key information for each facility/site that is currently, or has been, of interest to the Air Quality, Dam Safety, Hazardous Waste, Toxics Cleanup, and Water Quality Programs.

NCDB (National Compliance Data Base) supports implementation of the Federal Insecticide, Fungicide, and Rodenticide Act (FIFRA) and the Toxic Substances Control Act (TSCA). The system tracks inspections in regions and states with cooperative agreements, enforcement actions, and settlements.

Map ID  
Direction  
Distance  
Elevation

MAP FINDINGS

Site

Database(s)

EDR ID Number  
EPA ID Number

**SCOUGAL RUBBER CORP (Continued)**

**1000424894**

AFS (Aerometric Information Retrieval System (AIRS) Facility Subsystem) replaces the former Compliance Data System (CDS), the National Emission Data System (NEDS), and the Storage and Retrieval of Aerometric Data (SAROAD). AIRS is the national repository for information concerning airborne pollution in the United States. AFS is used to track emissions and compliance data from industrial plants. AFS data are utilized by states to prepare State Implementation Plans to comply with regulatory programs and by EPA as an input for the estimation of total national emissions. AFS is undergoing a major redesign to support facility operating permits required under Title V of the Clean Air Act.

RCRAInfo is a national information system that supports the Resource Conservation and Recovery Act (RCRA) program through the tracking of events and activities related to facilities that generate, transport, and treat, store, or dispose of hazardous waste. RCRAInfo allows RCRA program staff to track the notification, permit, compliance, and corrective action activities required under RCRA.

HAZARDOUS WASTE BIENNIAL REPORTER

CSCSL:

Facility ID: 93637295  
Region: Northwest  
Lat/Long: 47.547049999999 / -122.32154  
Brownfield Status: Not reported  
Rank Status: Not reported  
Clean Up Siteid: 6894  
Site Status: Cleanup Started  
PSI?: Not reported  
Contaminant Name: Benzene  
Ground Water: C  
Surface Water: Not reported  
Soil: C  
Sediment: Not reported  
Air: Not reported  
Bedrock: Not reported  
Responsible Unit: Headquarters

Facility ID: 93637295  
Region: Northwest  
Lat/Long: 47.547049999999 / -122.32154  
Brownfield Status: Not reported  
Rank Status: Not reported  
Clean Up Siteid: 6894  
Site Status: Cleanup Started  
PSI?: Not reported  
Contaminant Name: Halogenated Organics  
Ground Water: C  
Surface Water: Not reported  
Soil: C  
Sediment: Not reported  
Air: Not reported  
Bedrock: Not reported  
Responsible Unit: Headquarters

Map ID  
Direction  
Distance  
Elevation

MAP FINDINGS

Site

Database(s)

EDR ID Number  
EPA ID Number

**SCOUGAL RUBBER CORP (Continued)**

**1000424894**

Facility ID: 93637295  
Region: Northwest  
Lat/Long: 47.547049999999 / -122.32154  
Brownfield Status: Not reported  
Rank Status: Not reported  
Clean Up Siteid: 6894  
Site Status: Cleanup Started  
PSI?: Not reported  
Contaminant Name: Non-Halogenated Solvents  
Ground Water: C  
Surface Water: Not reported  
Soil: C  
Sediment: Not reported  
Air: Not reported  
Bedrock: Not reported  
Responsible Unit: Headquarters

Facility ID: 93637295  
Region: Northwest  
Lat/Long: 47.547049999999 / -122.32154  
Brownfield Status: Not reported  
Rank Status: Not reported  
Clean Up Siteid: 6894  
Site Status: Cleanup Started  
PSI?: Not reported  
Contaminant Name: Petroleum-Diesel  
Ground Water: C  
Surface Water: Not reported  
Soil: C  
Sediment: Not reported  
Air: Not reported  
Bedrock: Not reported  
Responsible Unit: Headquarters

Facility ID: 93637295  
Region: Northwest  
Lat/Long: 47.547049999999 / -122.32154  
Brownfield Status: Not reported  
Rank Status: Not reported  
Clean Up Siteid: 6894  
Site Status: Cleanup Started  
PSI?: Not reported  
Contaminant Name: Petroleum-Gasoline  
Ground Water: C  
Surface Water: Not reported  
Soil: C  
Sediment: Not reported  
Air: Not reported  
Bedrock: Not reported  
Responsible Unit: Headquarters

Facility ID: 93637295  
Region: Northwest  
Lat/Long: 47.547049999999 / -122.32154  
Brownfield Status: Not reported  
Rank Status: Not reported  
Clean Up Siteid: 6894



Map ID  
Direction  
Distance  
Elevation

MAP FINDINGS

Site

Database(s)

EDR ID Number  
EPA ID Number

**SCOUGAL RUBBER CORP (Continued)**

**1000424894**

Site Status: Cleanup Started  
PSI?: Not reported  
Contaminant Name: Petroleum-Other  
Ground Water: C  
Surface Water: Not reported  
Soil: C  
Sediment: Not reported  
Air: Not reported  
Bedrock: Not reported  
Responsible Unit: Headquarters

**ALLSITES:**

Facility Id: 93637295  
Latitude: 47.54705  
Longitude: -122.32154  
Ecology Interest Type Code: AQLA  
Facility ID: 93637295  
Facility Company: Scougal Rubber Corp  
Interaction: A  
Interaction 1: HWG  
Interaction 2: Hazardous Waste Generator  
Ecology Program: HAZWASTE  
Program Data: TURBOWASTE  
Facility Alt.: Scougal Rubber Corp  
Program ID: WAD067159442  
Date Interaction: 06/26/1980  
Date Interaction 3: 06/26/1980

Facility ID: 93637295  
Facility Company: Scougal Rubber Corp  
Interaction: A  
Interaction 1: LUST  
Interaction 2: LUST Facility  
Ecology Program: TOXICS  
Program Data: ISIS  
Facility Alt.: Not reported  
Program ID: 11320  
Date Interaction: 01/01/1990  
Date Interaction 3: 01/01/1990

Facility ID: 93637295  
Facility Company: Scougal Rubber Corp  
Interaction: I  
Interaction 1: HWP  
Interaction 2: Hazardous Waste Planner  
Ecology Program: HAZWASTE  
Program Data: HWPPRT  
Facility Alt.: Not reported  
Program ID: WAD067159442  
Date Interaction: 01/01/1997  
Date Interaction 3: 01/01/1997

Facility ID: 93637295  
Facility Company: Scougal Rubber Corp  
Interaction: A  
Interaction 1: UST  
Interaction 2: Underground Storage Tank

Map ID  
Direction  
Distance  
Elevation

MAP FINDINGS

Site

Database(s)

EDR ID Number  
EPA ID Number

**SCOUGAL RUBBER CORP (Continued)**

**1000424894**

Ecology Program:	TOXICS
Program Data:	ISIS
Facility Alt.:	Not reported
Program ID:	11320
Date Interaction:	03/20/2000
Date Interaction 3:	03/20/2000
Facility ID:	93637295
Facility Company:	Scougal Rubber Corp
Interaction:	I
Interaction 1:	VOLCLNST
Interaction 2:	Voluntary Cleanup Sites
Ecology Program:	TOXICS
Program Data:	ISIS
Facility Alt.:	Scougal Rubber Corp
Program ID:	Not reported
Date Interaction:	04/03/2002
Date Interaction 3:	04/03/2002
Facility ID:	93637295
Facility Company:	Scougal Rubber Corp
Interaction:	A
Interaction 1:	VOLCLNST
Interaction 2:	Voluntary Cleanup Sites
Ecology Program:	TOXICS
Program Data:	ISIS
Facility Alt.:	Scougal Rubber Corp
Program ID:	NW1707
Date Interaction:	12/07/2006
Date Interaction 3:	12/07/2006
Facility ID:	93637295
Facility Company:	Scougal Rubber Corp
Interaction:	A
Interaction 1:	AQLA
Interaction 2:	Air Qual Local Authority Reg
Ecology Program:	AIRQUAL
Program Data:	AIRSIS
Facility Alt.:	Scougal Rubber Corp
Program ID:	C_033_12166
Date Interaction:	01/01/2007
Date Interaction 3:	01/01/2007
Facility Id:	93637295
Latitude:	47.54705
Longitude:	-122.32154
Ecology Interest Type Code:	HWP
Facility ID:	93637295
Facility Company:	Scougal Rubber Corp
Interaction:	A
Interaction 1:	HWG
Interaction 2:	Hazardous Waste Generator
Ecology Program:	HAZWASTE
Program Data:	TURBOWASTE
Facility Alt.:	Scougal Rubber Corp
Program ID:	WAD067159442

Map ID  
Direction  
Distance  
Elevation

MAP FINDINGS

Site

Database(s)

EDR ID Number  
EPA ID Number

**SCOUGAL RUBBER CORP (Continued)**

**1000424894**

Date Interaction:	06/26/1980
Date Interaction 3:	06/26/1980
Facility ID:	93637295
Facility Company:	Scougal Rubber Corp
Interaction:	A
Interaction 1:	LUST
Interaction 2:	LUST Facility
Ecology Program:	TOXICS
Program Data:	ISIS
Facility Alt.:	Not reported
Program ID:	11320
Date Interaction:	01/01/1990
Date Interaction 3:	01/01/1990
Facility ID:	93637295
Facility Company:	Scougal Rubber Corp
Interaction:	I
Interaction 1:	HWP
Interaction 2:	Hazardous Waste Planner
Ecology Program:	HAZWASTE
Program Data:	HWPVRT
Facility Alt.:	Not reported
Program ID:	WAD067159442
Date Interaction:	01/01/1997
Date Interaction 3:	01/01/1997
Facility ID:	93637295
Facility Company:	Scougal Rubber Corp
Interaction:	A
Interaction 1:	UST
Interaction 2:	Underground Storage Tank
Ecology Program:	TOXICS
Program Data:	ISIS
Facility Alt.:	Not reported
Program ID:	11320
Date Interaction:	03/20/2000
Date Interaction 3:	03/20/2000
Facility ID:	93637295
Facility Company:	Scougal Rubber Corp
Interaction:	I
Interaction 1:	VOLCLNST
Interaction 2:	Voluntary Cleanup Sites
Ecology Program:	TOXICS
Program Data:	ISIS
Facility Alt.:	Scougal Rubber Corp
Program ID:	Not reported
Date Interaction:	04/03/2002
Date Interaction 3:	04/03/2002
Facility ID:	93637295
Facility Company:	Scougal Rubber Corp
Interaction:	A
Interaction 1:	VOLCLNST
Interaction 2:	Voluntary Cleanup Sites
Ecology Program:	TOXICS

Map ID  
Direction  
Distance  
Elevation

MAP FINDINGS

Site

Database(s)

EDR ID Number  
EPA ID Number

**SCOUGAL RUBBER CORP (Continued)**

**1000424894**

Program Data:	ISIS
Facility Alt.:	Scougal Rubber Corp
Program ID:	NW1707
Date Interaction:	12/07/2006
Date Interaction 3:	12/07/2006
Facility ID:	93637295
Facility Company:	Scougal Rubber Corp
Interaction:	A
Interaction 1:	AQLA
Interaction 2:	Air Qual Local Authority Reg
Ecology Program:	AIRQUAL
Program Data:	AIRSIS
Facility Alt.:	Scougal Rubber Corp
Program ID:	C_033_12166
Date Interaction:	01/01/2007
Date Interaction 3:	01/01/2007
Facility Id:	93637295
Latitude:	47.54705
Longitude:	-122.32154
Ecology Interest Type Code:	LUST
Facility ID:	93637295
Facility Company:	Scougal Rubber Corp
Interaction:	A
Interaction 1:	HWG
Interaction 2:	Hazardous Waste Generator
Ecology Program:	HAZWASTE
Program Data:	TURBOWASTE
Facility Alt.:	Scougal Rubber Corp
Program ID:	WAD067159442
Date Interaction:	06/26/1980
Date Interaction 3:	06/26/1980
Facility ID:	93637295
Facility Company:	Scougal Rubber Corp
Interaction:	A
Interaction 1:	LUST
Interaction 2:	LUST Facility
Ecology Program:	TOXICS
Program Data:	ISIS
Facility Alt.:	Not reported
Program ID:	11320
Date Interaction:	01/01/1990
Date Interaction 3:	01/01/1990
Facility ID:	93637295
Facility Company:	Scougal Rubber Corp
Interaction:	I
Interaction 1:	HWP
Interaction 2:	Hazardous Waste Planner
Ecology Program:	HAZWASTE
Program Data:	HWPPRT
Facility Alt.:	Not reported
Program ID:	WAD067159442
Date Interaction:	01/01/1997

Map ID  
Direction  
Distance  
Elevation

MAP FINDINGS

Site

Database(s)

EDR ID Number  
EPA ID Number

**SCOUGAL RUBBER CORP (Continued)**

**1000424894**

Date Interaction 3: 01/01/1997  
  
Facility ID: 93637295  
Facility Company: Scougal Rubber Corp  
Interaction: A  
Interaction 1: UST  
Interaction 2: Underground Storage Tank  
Ecology Program: TOXICS  
Program Data: ISIS  
Facility Alt.: Not reported  
Program ID: 11320  
Date Interaction: 03/20/2000  
Date Interaction 3: 03/20/2000

Facility ID: 93637295  
Facility Company: Scougal Rubber Corp  
Interaction: I  
Interaction 1: VOLCLNST  
Interaction 2: Voluntary Cleanup Sites  
Ecology Program: TOXICS  
Program Data: ISIS  
Facility Alt.: Scougal Rubber Corp  
Program ID: Not reported  
Date Interaction: 04/03/2002  
Date Interaction 3: 04/03/2002

Facility ID: 93637295  
Facility Company: Scougal Rubber Corp  
Interaction: A  
Interaction 1: VOLCLNST  
Interaction 2: Voluntary Cleanup Sites  
Ecology Program: TOXICS  
Program Data: ISIS  
Facility Alt.: Scougal Rubber Corp  
Program ID: NW1707  
Date Interaction: 12/07/2006  
Date Interaction 3: 12/07/2006

Facility ID: 93637295  
Facility Company: Scougal Rubber Corp  
Interaction: A  
Interaction 1: AQLA  
Interaction 2: Air Qual Local Authority Reg  
Ecology Program: AIRQUAL  
Program Data: AIRSIS  
Facility Alt.: Scougal Rubber Corp  
Program ID: C\_033\_12166  
Date Interaction: 01/01/2007  
Date Interaction 3: 01/01/2007

Facility Id: 93637295  
Latitude: 47.54705  
Longitude: -122.32154  
Ecology Interest Type Code: UST  
Facility ID: 93637295  
Facility Company: Scougal Rubber Corp

Map ID  
Direction  
Distance  
Elevation

MAP FINDINGS

Site

Database(s)

EDR ID Number  
EPA ID Number

**SCOUGAL RUBBER CORP (Continued)**

**1000424894**

Interaction: A  
Interaction 1: HWG  
Interaction 2: Hazardous Waste Generator  
Ecology Program: HAZWASTE  
Program Data: TURBOWASTE  
Facility Alt.: Scougal Rubber Corp  
Program ID: WAD067159442  
Date Interaction: 06/26/1980  
Date Interaction 3: 06/26/1980

Facility ID: 93637295  
Facility Company: Scougal Rubber Corp  
Interaction: A  
Interaction 1: LUST  
Interaction 2: LUST Facility  
Ecology Program: TOXICS  
Program Data: ISIS  
Facility Alt.: Not reported  
Program ID: 11320  
Date Interaction: 01/01/1990  
Date Interaction 3: 01/01/1990

Facility ID: 93637295  
Facility Company: Scougal Rubber Corp  
Interaction: I  
Interaction 1: HWP  
Interaction 2: Hazardous Waste Planner  
Ecology Program: HAZWASTE  
Program Data: HWPPRT  
Facility Alt.: Not reported  
Program ID: WAD067159442  
Date Interaction: 01/01/1997  
Date Interaction 3: 01/01/1997

Facility ID: 93637295  
Facility Company: Scougal Rubber Corp  
Interaction: A  
Interaction 1: UST  
Interaction 2: Underground Storage Tank  
Ecology Program: TOXICS  
Program Data: ISIS  
Facility Alt.: Not reported  
Program ID: 11320  
Date Interaction: 03/20/2000  
Date Interaction 3: 03/20/2000

Facility ID: 93637295  
Facility Company: Scougal Rubber Corp  
Interaction: I  
Interaction 1: VOLCLNST  
Interaction 2: Voluntary Cleanup Sites  
Ecology Program: TOXICS  
Program Data: ISIS  
Facility Alt.: Scougal Rubber Corp  
Program ID: Not reported  
Date Interaction: 04/03/2002  
Date Interaction 3: 04/03/2002

Map ID  
Direction  
Distance  
Elevation

MAP FINDINGS

Site

Database(s)

EDR ID Number  
EPA ID Number

**SCOUGAL RUBBER CORP (Continued)**

**1000424894**

Facility ID: 93637295  
Facility Company: Scougal Rubber Corp  
Interaction: A  
Interaction 1: VOLCLNST  
Interaction 2: Voluntary Cleanup Sites  
Ecology Program: TOXICS  
Program Data: ISIS  
Facility Alt.: Scougal Rubber Corp  
Program ID: NW1707  
Date Interaction: 12/07/2006  
Date Interaction 3: 12/07/2006

Facility ID: 93637295  
Facility Company: Scougal Rubber Corp  
Interaction: A  
Interaction 1: AQLA  
Interaction 2: Air Qual Local Authority Reg  
Ecology Program: AIRQUAL  
Program Data: AIRSIS  
Facility Alt.: Scougal Rubber Corp  
Program ID: C\_033\_12166  
Date Interaction: 01/01/2007  
Date Interaction 3: 01/01/2007

Facility Id: 93637295  
Latitude: 47.54705  
Longitude: -122.32154  
Ecology Interest Type Code: HWG  
Facility ID: 93637295  
Facility Company: Scougal Rubber Corp  
Interaction: A  
Interaction 1: HWG  
Interaction 2: Hazardous Waste Generator  
Ecology Program: HAZWASTE  
Program Data: TURBOWASTE  
Facility Alt.: Scougal Rubber Corp  
Program ID: WAD067159442  
Date Interaction: 06/26/1980  
Date Interaction 3: 06/26/1980

Facility ID: 93637295  
Facility Company: Scougal Rubber Corp  
Interaction: A  
Interaction 1: LUST  
Interaction 2: LUST Facility  
Ecology Program: TOXICS  
Program Data: ISIS  
Facility Alt.: Not reported  
Program ID: 11320  
Date Interaction: 01/01/1990  
Date Interaction 3: 01/01/1990

Facility ID: 93637295  
Facility Company: Scougal Rubber Corp  
Interaction: I  
Interaction 1: HWP

Map ID  
Direction  
Distance  
Elevation

MAP FINDINGS

Site

Database(s)

EDR ID Number  
EPA ID Number

**SCOUGAL RUBBER CORP (Continued)**

**1000424894**

Interaction 2:	Hazardous Waste Planner
Ecology Program:	HAZWASTE
Program Data:	HWPPRT
Facility Alt.:	Not reported
Program ID:	WAD067159442
Date Interaction:	01/01/1997
Date Interaction 3:	01/01/1997
Facility ID:	93637295
Facility Company:	Scougal Rubber Corp
Interaction:	A
Interaction 1:	UST
Interaction 2:	Underground Storage Tank
Ecology Program:	TOXICS
Program Data:	ISIS
Facility Alt.:	Not reported
Program ID:	11320
Date Interaction:	03/20/2000
Date Interaction 3:	03/20/2000
Facility ID:	93637295
Facility Company:	Scougal Rubber Corp
Interaction:	I
Interaction 1:	VOLCLNST
Interaction 2:	Voluntary Cleanup Sites
Ecology Program:	TOXICS
Program Data:	ISIS
Facility Alt.:	Scougal Rubber Corp
Program ID:	Not reported
Date Interaction:	04/03/2002
Date Interaction 3:	04/03/2002
Facility ID:	93637295
Facility Company:	Scougal Rubber Corp
Interaction:	A
Interaction 1:	VOLCLNST
Interaction 2:	Voluntary Cleanup Sites
Ecology Program:	TOXICS
Program Data:	ISIS
Facility Alt.:	Scougal Rubber Corp
Program ID:	NW1707
Date Interaction:	12/07/2006
Date Interaction 3:	12/07/2006
Facility ID:	93637295
Facility Company:	Scougal Rubber Corp
Interaction:	A
Interaction 1:	AQLA
Interaction 2:	Air Qual Local Authority Reg
Ecology Program:	AIRQUAL
Program Data:	AIRSYS
Facility Alt.:	Scougal Rubber Corp
Program ID:	C_033_12166
Date Interaction:	01/01/2007
Date Interaction 3:	01/01/2007



Map ID  
Direction  
Distance  
Elevation

MAP FINDINGS

Site

Database(s)

EDR ID Number  
EPA ID Number

**SCOUGAL RUBBER CORP (Continued)**

**1000424894**

Facility ID: 93637295  
Latitude: 47.54705  
Longitude: -122.32154  
Ecology Interest Type Code: VOLCLNST  
Facility ID: 93637295  
Facility Company: Scougal Rubber Corp  
Interaction: A  
Interaction 1: HWG  
Interaction 2: Hazardous Waste Generator  
Ecology Program: HAZWASTE  
Program Data: TURBOWASTE  
Facility Alt.: Scougal Rubber Corp  
Program ID: WAD067159442  
Date Interaction: 06/26/1980  
Date Interaction 3: 06/26/1980

Facility ID: 93637295  
Facility Company: Scougal Rubber Corp  
Interaction: A  
Interaction 1: LUST  
Interaction 2: LUST Facility  
Ecology Program: TOXICS  
Program Data: ISIS  
Facility Alt.: Not reported  
Program ID: 11320  
Date Interaction: 01/01/1990  
Date Interaction 3: 01/01/1990

Facility ID: 93637295  
Facility Company: Scougal Rubber Corp  
Interaction: I  
Interaction 1: HWP  
Interaction 2: Hazardous Waste Planner  
Ecology Program: HAZWASTE  
Program Data: HWPPRT  
Facility Alt.: Not reported  
Program ID: WAD067159442  
Date Interaction: 01/01/1997  
Date Interaction 3: 01/01/1997

Facility ID: 93637295  
Facility Company: Scougal Rubber Corp  
Interaction: A  
Interaction 1: UST  
Interaction 2: Underground Storage Tank  
Ecology Program: TOXICS  
Program Data: ISIS  
Facility Alt.: Not reported  
Program ID: 11320  
Date Interaction: 03/20/2000  
Date Interaction 3: 03/20/2000

Facility ID: 93637295  
Facility Company: Scougal Rubber Corp  
Interaction: I  
Interaction 1: VOLCLNST  
Interaction 2: Voluntary Cleanup Sites

Map ID  
Direction  
Distance  
Elevation

MAP FINDINGS

Site

Database(s)

EDR ID Number  
EPA ID Number

**SCOUGAL RUBBER CORP (Continued)**

**1000424894**

Ecology Program:	TOXICS
Program Data:	ISIS
Facility Alt.:	Scougal Rubber Corp
Program ID:	Not reported
Date Interaction:	04/03/2002
Date Interaction 3:	04/03/2002
Facility ID:	93637295
Facility Company:	Scougal Rubber Corp
Interaction:	A
Interaction 1:	VOLCLNST
Interaction 2:	Voluntary Cleanup Sites
Ecology Program:	TOXICS
Program Data:	ISIS
Facility Alt.:	Scougal Rubber Corp
Program ID:	NW1707
Date Interaction:	12/07/2006
Date Interaction 3:	12/07/2006
Facility ID:	93637295
Facility Company:	Scougal Rubber Corp
Interaction:	A
Interaction 1:	AQLA
Interaction 2:	Air Qual Local Authority Reg
Ecology Program:	AIRQUAL
Program Data:	AIRSIS
Facility Alt.:	Scougal Rubber Corp
Program ID:	C_033_12166
Date Interaction:	01/01/2007
Date Interaction 3:	01/01/2007

**LUST:**

Facility ID:	93637295
Facility Status:	Cleanup Started
Cleanup Site ID:	6894
Cleanup Unit Type:	Upland
Process Type:	Voluntary Cleanup Program
Alternate Name:	SCOUGAL RUBBER
Release Status Date:	06/01/1995
Site Response Unit Code:	Headquarters
Lat/Long:	47.54705 / -122.32154

**UST:**

Facility ID:	93637295
Site Id:	11320
UBI:	Not reported
Phone Number:	2067632650
Decimal Latitude:	47.547049999999999
Decimal Longitude:	-122.32154

Tank Name:	1
Tag Number:	Not reported
Tank Status:	Removed
Tank Status Date:	08/06/1996
Tank Install Date:	00/31/1964

Map ID  
Direction  
Distance  
Elevation

MAP FINDINGS

Site

Database(s)

EDR ID Number  
EPA ID Number

**SCOUGAL RUBBER CORP (Continued)**

**1000424894**

Tank Closure Date: Not reported  
Capacity Range: 111 TO 1,100 Gallons  
Tank Permit Expiration Date: Not reported  
Tank Upgrade Date: Not reported  
Tank Spill Prevention: Not reported  
Tank Overfill Prevention: Not reported  
Tank Material: Steel  
Tank Construction: Single Wall Tank  
Tank Tightness Test: Not reported  
Tank Corrosion Protection: Not reported  
Tank Manifold: Not reported  
Tank Release Detection: Not reported  
Tank SFC Type: Not reported  
Pipe Material: Not reported  
Pipe Construction: Above Ground Piping  
Pipe Primary Release Detection: Not reported  
Pipe Second Release Detection: Not reported  
Pipe Corrosion Protection: Not reported  
Pipe Pumping System: Not reported  
Responsible Unit: NORTHWEST  
Dispencer/Pump SFC Type: Not reported

Tank Name: 2  
Tag Number: Not reported  
Tank Status: Removed  
Tank Status Date: 08/06/1996  
Tank Install Date: 00/31/1964  
Tank Closure Date: Not reported  
Capacity Range: 111 TO 1,100 Gallons  
Tank Permit Expiration Date: Not reported  
Tank Upgrade Date: Not reported  
Tank Spill Prevention: Not reported  
Tank Overfill Prevention: Not reported  
Tank Material: Steel  
Tank Construction: Single Wall Tank  
Tank Tightness Test: Not reported  
Tank Corrosion Protection: Not reported  
Tank Manifold: Not reported  
Tank Release Detection: Not reported  
Tank SFC Type: Not reported  
Pipe Material: Not reported  
Pipe Construction: Above Ground Piping  
Pipe Primary Release Detection: Not reported  
Pipe Second Release Detection: Not reported  
Pipe Corrosion Protection: Not reported  
Pipe Pumping System: Not reported  
Responsible Unit: NORTHWEST  
Dispencer/Pump SFC Type: Not reported

Tank Name: 3  
Tag Number: Not reported  
Tank Status: Removed  
Tank Status Date: 08/06/1996  
Tank Install Date: 00/31/1964  
Tank Closure Date: Not reported

Map ID  
Direction  
Distance  
Elevation

MAP FINDINGS

Site

Database(s)

EDR ID Number  
EPA ID Number

**SCOUGAL RUBBER CORP (Continued)**

**1000424894**

Capacity Range: 111 TO 1,100 Gallons  
Tank Permit Expiration Date: Not reported  
Tank Upgrade Date: Not reported  
Tank Spill Prevention: Not reported  
Tank Overfill Prevention: Not reported  
Tank Material: Steel  
Tank Construction: Single Wall Tank  
Tank Tightness Test: Not reported  
Tank Corrosion Protection: Not reported  
Tank Manifold: Not reported  
Tank Release Detection: Not reported  
Tank SFC Type: Not reported  
Pipe Material: Not reported  
Pipe Construction: Above Ground Piping  
Pipe Primary Release Detection: Not reported  
Pipe Second Release Detection: Not reported  
Pipe Corrosion Protection: Not reported  
Pipe Pumping System: Not reported  
Responsible Unit: NORTHWEST  
Dispencer/Pump SFC Type: Not reported

Tank Name: 4  
Tag Number: Not reported  
Tank Status: Removed  
Tank Status Date: 08/06/1996  
Tank Install Date: 00/31/1964  
Tank Closure Date: Not reported  
Capacity Range: 111 TO 1,100 Gallons  
Tank Permit Expiration Date: Not reported  
Tank Upgrade Date: Not reported  
Tank Spill Prevention: Not reported  
Tank Overfill Prevention: Not reported  
Tank Material: Steel  
Tank Construction: Single Wall Tank  
Tank Tightness Test: Not reported  
Tank Corrosion Protection: Not reported  
Tank Manifold: Not reported  
Tank Release Detection: Not reported  
Tank SFC Type: Not reported  
Pipe Material: Not reported  
Pipe Construction: Above Ground Piping  
Pipe Primary Release Detection: Not reported  
Pipe Second Release Detection: Not reported  
Pipe Corrosion Protection: Not reported  
Pipe Pumping System: Not reported  
Responsible Unit: NORTHWEST  
Dispencer/Pump SFC Type: Not reported

Tank Name: 5  
Tag Number: Not reported  
Tank Status: Removed  
Tank Status Date: 08/06/1996  
Tank Install Date: 00/31/1964  
Tank Closure Date: Not reported  
Capacity Range: 111 TO 1,100 Gallons

Map ID  
Direction  
Distance  
Elevation

MAP FINDINGS

Site

Database(s)

EDR ID Number  
EPA ID Number

**SCOUGAL RUBBER CORP (Continued)**

**1000424894**

Tank Permit Expiration Date: Not reported  
Tank Upgrade Date: Not reported  
Tank Spill Prevention: Not reported  
Tank Overfill Prevention: Not reported  
Tank Material: Steel  
Tank Construction: Single Wall Tank  
Tank Tightness Test: Not reported  
Tank Corrosion Protection: Not reported  
Tank Manifold: Not reported  
Tank Release Detection: Not reported  
Tank SFC Type: Not reported  
Pipe Material: Not reported  
Pipe Construction: Above Ground Piping  
Pipe Primary Release Detection: Not reported  
Pipe Second Release Detection: Not reported  
Pipe Corrosion Protection: Not reported  
Pipe Pumping System: Not reported  
Responsible Unit: NORTHWEST  
Dispenser/Pump SFC Type: Not reported

Tank Name: 6  
Tag Number: Not reported  
Tank Status: Removed  
Tank Status Date: 08/06/1996  
Tank Install Date: 00/31/1964  
Tank Closure Date: Not reported  
Capacity Range: Not reported  
Tank Permit Expiration Date: Not reported  
Tank Upgrade Date: Not reported  
Tank Spill Prevention: Not reported  
Tank Overfill Prevention: Not reported  
Tank Material: Steel  
Tank Construction: Single Wall Tank  
Tank Tightness Test: Not reported  
Tank Corrosion Protection: Not reported  
Tank Manifold: Not reported  
Tank Release Detection: Not reported  
Tank SFC Type: Not reported  
Pipe Material: Not reported  
Pipe Construction: Above Ground Piping  
Pipe Primary Release Detection: Not reported  
Pipe Second Release Detection: Not reported  
Pipe Corrosion Protection: Not reported  
Pipe Pumping System: Not reported  
Responsible Unit: NORTHWEST  
Dispenser/Pump SFC Type: Not reported

**WA MANIFEST:**

Facility Site ID Number: 93637295  
SWC Desc: Not reported  
FWC Desc: D001, D005, D006, D018, D035, D039, D040, F003, F005, ERG#128D001 D005  
D006 D018 D035 D039 D040 F003 F005 ERG#128  
Form Comm: Not reported  
Data Year: Not reported  
Permit by Rule: FALSE  
Treatment by Generator: FALSE

Map ID  
Direction  
Distance  
Elevation

MAP FINDINGS

Site

Database(s)

EDR ID Number  
EPA ID Number

**SCOUGAL RUBBER CORP (Continued)**

1000424894

Mixed radioactive waste: FALSE  
Importer of hazardous waste: FALSE  
Immediate recycler: FALSE  
Treatment/Storage/Disposal/Recycling Facility: FALSE  
Generator of dangerous fuel waste: FALSE  
Generator marketing to burner: FALSE  
"Other marketers (i.e., blender, distributor, etc.)": FALSE  
Utility boiler burner: FALSE  
Industry boiler burner: FALSE  
Industrial Furnace: FALSE  
Smelter deferral: FALSE  
Universal waste - batteries - generate: FALSE  
Universal waste - thermostats - generate: FALSE  
Universal waste - mercury - generate: FALSE  
Universal waste - lamps - generate: FALSE  
Universal waste - batteries - accumulate: FALSE  
Universal waste - thermostats - accumulate: FALSE  
Universal waste - mercury - accumulate: FALSE  
Universal waste - lamps - accumulate: FALSE  
Destination Facility for Universal Waste: FALSE  
Off-specification used oil burner - utility boiler: FALSE  
Off-specification used oil burner - industrial boiler: FALSE  
Off-specification used oil burner - industrial furnace: FALSE  
EPA ID: WAD067159442  
Facility Address 2: Not reported  
TAX REG NBR: 600115400  
NAICS CD: 32629  
BUSINESS TYPE: Rubber Products Manf  
MAIL NAME: Scougal Rubber Corp  
MAIL ADDR LINE1: PO Box 80226  
MAIL CITY,ST,ZIP: SEATTLE, WA 98108-0226  
MAIL COUNTRY: UNITED STATES  
LEGAL ORG NAME: Scougal Rubber Corp  
LEGAL ORG TYPE: Private  
LEGAL ADDR LINE1: PO Box 80286  
LEGAL CITY,ST,ZIP: SEATTLE, WA 98108-0286  
LEGAL COUNTRY: UNITED STATES  
LEGAL PHONE NBR: (206)763-2650  
LEGAL EFFECTIVE DATE: 06/07/1996  
LAND ORG NAME: Blaser Die Casting  
LAND ORG TYPE: Private  
LAND PERSON NAME: Not reported  
LAND ADDR LINE1: PO Box C81435  
LAND CITY,ST,ZIP: SEATTLE, WA 98108  
LAND COUNTRY: UNITED STATES  
LAND PHONE NBR: (206)767-7800  
OPERATOR ORG NAME: Scougal Rubber Corp  
OPERATOR ORG TYPE: Private  
OPERATOR ADDR LINE1: 6239 CORSON AVE S  
OPERATOR CITY,ST,ZIP: SEATTLE, WA 98108-3443  
OPERATOR COUNTRY: UNITED STATES  
OPERATOR PHONE NBR: (206)763-2650  
OPERATOR EFFECTIVE DATE: 06/07/1996  
SITE CONTACT NAME: Tom R Nielsen  
SITE CONTACT ADDR LINE1: P.O. Box 80226  
SITE CONTACT ZIP: SEATTLE, WA 98108-3443  
SITE CONTACT COUNTRY: UNITED STATES

Map ID  
Direction  
Distance  
Elevation

MAP FINDINGS

Site

Database(s)

EDR ID Number  
EPA ID Number

**SCOUGAL RUBBER CORP (Continued)**

**1000424894**

SITE CONTACT PHONE NBR: (206)763-2650  
SITE CONTACT EMAIL: tomn@scougalrubber.com  
FORM CONTACT NAME: Tom Nielsen  
FORM CONTACT ADDR LINE1: PO Box 80226  
FORM CONTACT CITY,ST,ZIP: SEATTLE, WA 98108  
FORM CONTACT COUNTRY: UNITED STATES  
FORM CONTACT PHONE NBR: (206)763-2650  
FORM CONTACT EMAIL: tomn@scougalrubber.com  
GEN STATUS CD: SQG  
MONTHLY GENERATION: TRUE  
BATCH GENERATION: FALSE  
ONE TIME GENERATION: FALSE  
TRANSPORTS OWN WASTE: FALSE  
TRANSPORTS OTHRS WASTE: FALSE  
RECYCLER ONSITE: TRUE  
TRANSFER FACILITY: FALSE  
OTHER EXEMPTION: Not reported  
UW BATTERY GEN: FALSE  
USED OIL TRANSPORTER: FALSE  
USED OIL TRANSFER FACILITY: FALSE  
USED OIL PROCESSOR: FALSE  
USED OIL REREFINER: FALSE  
USED OIL FUEL MRKTR DIRECTS SHPMNTS: FALSE  
USED OIL FUEL MRKTR MEETS SPECS: FALSE

Facility Site ID Number: 93637295  
SWC Desc: Not reported  
FWC Desc: D001, D005, D006, D018, D035, D039, D040, F003, F005, ERG#128D001 D005  
D006 D018 D035 D039 D040 F003 F005 ERG#128

Form Comm: Not reported  
Data Year: Not reported  
Permit by Rule: False  
Treatment by Generator: False  
Mixed radioactive waste: False  
Importer of hazardous waste: False  
Immediate recycler: False  
Treatment/Storage/Disposal/Recycling Facility: False  
Generator of dangerous fuel waste: False  
Generator marketing to burner: False  
"Other marketers (i.e., blender, distributor, etc.)": False  
Utility boiler burner: False  
Industry boiler burner: False  
Industrial Furnace: False  
Smelter defferal: False  
Universal waste - batteries - generate: False  
Universal waste - thermostats - generate: False  
Universal waste - mercury - generate: False  
Universal waste - lamps - generate: False  
Universal waste - batteries - accumulate: False  
Universal waste - thermostats - accumulate: False  
Universal waste - mercury - accumulate: False  
Universal waste - lamps - accumulate: False  
Destination Facility for Universal Waste: False  
Off-specification used oil burner - utility boiler: False  
Off-specification used oil burner - industrial boiler: False  
Off-specification used oil burner - industrial furnace: False  
EPA ID: WAD067159442

Map ID  
Direction  
Distance  
Elevation

MAP FINDINGS

Site

Database(s)

EDR ID Number  
EPA ID Number

**SCOUGAL RUBBER CORP (Continued)**

**1000424894**

Facility Address 2: Not reported  
TAX REG NBR: 600115400  
NAICS CD: 32629  
BUSINESS TYPE: Rubber Products Manf  
MAIL NAME: Scougal Rubber Corp  
MAIL ADDR LINE1: PO Box 80226  
MAIL CITY,ST,ZIP: SEATTLE, WA 98108-0226  
MAIL COUNTRY: UNITED STATES  
LEGAL ORG NAME: Scougal Rubber Corp  
LEGAL ORG TYPE: Private  
LEGAL ADDR LINE1: PO Box 80286  
LEGAL CITY,ST,ZIP: SEATTLE, WA 98108-0286  
LEGAL COUNTRY: UNITED STATES  
LEGAL PHONE NBR: (206)763-2650  
LEGAL EFFECTIVE DATE: 06/07/1996  
LAND ORG NAME: Blaser Die Casting  
LAND ORG TYPE: Private  
LAND PERSON NAME: Not reported  
LAND ADDR LINE1: PO Box C81435  
LAND CITY,ST,ZIP: SEATTLE, WA 98108  
LAND COUNTRY: UNITED STATES  
LAND PHONE NBR: (206)767-7800  
OPERATOR ORG NAME: Scougal Rubber Corp  
OPERATOR ORG TYPE: Private  
OPERATOR ADDR LINE1: 6239 CORSON AVE S  
OPERATOR CITY,ST,ZIP: SEATTLE, WA 98108-3443  
OPERATOR COUNTRY: UNITED STATES  
OPERATOR PHONE NBR: (206)763-2650  
OPERATOR EFFECTIVE DATE: 06/07/1996  
SITE CONTACT NAME: Tom R Nielsen  
SITE CONTACT ADDR LINE1: P.O. Box 80226  
SITE CONTACT ZIP: SEATTLE, WA 98108-3443  
SITE CONTACT COUNTRY: UNITED STATES  
SITE CONTACT PHONE NBR: (206)763-2650  
SITE CONTACT EMAIL: tomn@scougalrubber.com  
FORM CONTACT NAME: Tom Nielsen  
FORM CONTACT ADDR LINE1: PO Box 80226  
FORM CONTACT CITY,ST,ZIP: SEATTLE, WA 98108  
FORM CONTACT COUNTRY: UNITED STATES  
FORM CONTACT PHONE NBR: (206)763-2650  
FORM CONTACT EMAIL: tomn@scougalrubber.com  
GEN STATUS CD: SQG  
MONTHLY GENERATION: True  
BATCH GENERATION: False  
ONE TIME GENERATION: False  
TRANSPORTS OWN WASTE: False  
TRANSPORTS OTHRS WASTE: False  
RECYCLER ONSITE: True  
TRANSFER FACILITY: False  
OTHER EXEMPTION: Not reported  
UW BATTERY GEN: False  
USED OIL TRANSPORTER: False  
USED OIL TRANSFER FACILITY: False  
USED OIL PROCESSOR: False  
USED OIL REREFINER: False  
USED OIL FUEL MRKTR DIRECTS SHPMNTS: False  
USED OIL FUEL MRKTR MEETS SPECS: False



Map ID  
Direction  
Distance  
Elevation

MAP FINDINGS

Site

Database(s)

EDR ID Number  
EPA ID Number

**SCOUGAL RUBBER CORP (Continued)**

**1000424894**

Facility Site ID Number: 93637295  
SWC Desc: Not reported  
FWC Desc: d001, d005, d006,d018, d035, d039, d040, f003, f005, erg#128  
Form Comm: Not reported  
Data Year: 2009  
Permit by Rule: False  
Treatment by Generator: False  
Mixed radioactive waste: False  
Importer of hazardous waste: False  
Immediate recycler: False  
Treatment/Storage/Disposal/Recycling Facility: False  
Generator of dangerous fuel waste: False  
Generator marketing to burner: False  
"Other marketers (i.e., blender, distributor, etc.)": False  
Utility boiler burner: False  
Industry boiler burner: False  
Industrial Furnace: False  
Smelter defferal: False  
Universal waste - batteries - generate: False  
Universal waste - thermostats - generate: False  
Universal waste - mercury - generate: False  
Universal waste - lamps - generate: False  
Universal waste - batteries - accumulate: False  
Universal waste - thermostats - accumulate: False  
Universal waste - mercury - accumulate: False  
Universal waste - lamps - accumulate: False  
Destination Facility for Universal Waste: False  
Off-specification used oil burner - utility boiler: False  
Off-specification used oil burner - industrial boiler: False  
Off-specification used oil burner - industrial furnace: False  
EPA ID: WAD067159442  
Facility Address 2: Not reported  
TAX REG NBR: 600115400  
NAICS CD: 326291  
BUSINESS TYPE: Rubber Products Manf  
MAIL NAME: Scougal Rubber Corp  
MAIL ADDR LINE1: PO Box 80226  
MAIL CITY,ST,ZIP: SEATTLE, WA 98108-0226  
MAIL COUNTRY: UNITED STATES  
LEGAL ORG NAME: Scougal Rubber Corp  
LEGAL ORG TYPE: Private  
LEGAL ADDR LINE1: PO Box 80286  
LEGAL CITY,ST,ZIP: SEATTLE, WA 98108-0286  
LEGAL COUNTRY: UNITED STATES  
LEGAL PHONE NBR: (206)763-2650  
LEGAL EFFECTIVE DATE: 06/07/1996  
LAND ORG NAME: Blaser Die Casting  
LAND ORG TYPE: Private  
LAND PERSON NAME: Not reported  
LAND ADDR LINE1: PO Box C81435  
LAND CITY,ST,ZIP: SEATTLE, WA 98108  
LAND COUNTRY: UNITED STATES  
LAND PHONE NBR: (206)767-7800  
OPERATOR ORG NAME: Scougal Rubber Corp  
OPERATOR ORG TYPE: Private  
OPERATOR ADDR LINE1: 6239 CORSON AVE S  
OPERATOR CITY,ST,ZIP: SEATTLE, WA 98108-3443

Map ID  
Direction  
Distance  
Elevation

MAP FINDINGS

Site

Database(s)

EDR ID Number  
EPA ID Number

**SCOUGAL RUBBER CORP (Continued)**

**1000424894**

OPERATOR COUNTRY: UNITED STATES  
OPERATOR PHONE NBR: (206)763-2650  
OPERATOR EFFECTIVE DATE: 06/07/1996  
SITE CONTACT NAME: Tom R Nielsen  
SITE CONTACT ADDR LINE1: P.O. Box 80226  
SITE CONTACT ZIP: SEATTLE, WA 98108-3443  
SITE CONTACT COUNTRY: UNITED STATES  
SITE CONTACT PHONE NBR: (206)763-2650  
SITE CONTACT EMAIL: tomn@scougalrubber.com  
FORM CONTACT NAME: Alfredo Shanklin  
FORM CONTACT ADDR LINE1: PO Box 80226  
FORM CONTACT CITY,ST,ZIP: SEATTLE, WA 98108  
FORM CONTACT COUNTRY: UNITED STATES  
FORM CONTACT PHONE NBR: (206)763-2650  
FORM CONTACT EMAIL: tomn@scougalrubber.com  
GEN STATUS CD: SQG  
MONTHLY GENERATION: True  
BATCH GENERATION: False  
ONE TIME GENERATION: False  
TRANSPORTS OWN WASTE: False  
TRANSPORTS OTHRS WASTE: False  
RECYCLER ONSITE: True  
TRANSFER FACILITY: False  
OTHER EXEMPTION: Not reported  
UW BATTERY GEN: False  
USED OIL TRANSPORTER: False  
USED OIL TRANSFER FACILITY: False  
USED OIL PROCESSOR: False  
USED OIL REREFINER: False  
USED OIL FUEL MRKTR DIRECTS SHPMNTS: False  
USED OIL FUEL MRKTR MEETS SPECS: False

Facility Site ID Number: 93637295  
SWC Desc: Not reported  
FWC Desc: d001, d005, d006, d018, d035, d039, d040, f003, f005, erg#128  
Form Comm: Not reported  
Data Year: 2011  
Permit by Rule: False  
Treatment by Generator: False  
Mixed radioactive waste: False  
Importer of hazardous waste: False  
Immediate recycler: False  
Treatment/Storage/Disposal/Recycling Facility: False  
Generator of dangerous fuel waste: False  
Generator marketing to burner: False  
"Other marketers (i.e., blender, distributor, etc.)": False  
Utility boiler burner: False  
Industry boiler burner: False  
Industrial Furnace: False  
Smelter defferal: False  
Universal waste - batteries - generate: False  
Universal waste - thermostats - generate: False  
Universal waste - mercury - generate: False  
Universal waste - lamps - generate: False  
Universal waste - batteries - accumulate: False  
Universal waste - thermostats - accumulate: False  
Universal waste - mercury - accumulate: False

Map ID  
Direction  
Distance  
Elevation

MAP FINDINGS

Site

Database(s)

EDR ID Number  
EPA ID Number

**SCOUGAL RUBBER CORP (Continued)**

1000424894

Universal waste - lamps - accumulate: False  
Destination Facility for Universal Waste: False  
Off-specification used oil burner - utility boiler: False  
Off-specification used oil burner - industrial boiler: False  
Off-specification used oil burner - industrial furnace: False  
EPA ID: WAD067159442  
Facility Address 2: Not reported  
TAX REG NBR: 600115400  
NAICS CD: 326291  
BUSINESS TYPE: Rubber Products Manf  
MAIL NAME: Scougal Rubber Corp  
MAIL ADDR LINE1: PO Box 80226  
MAIL CITY,ST,ZIP: SEATTLE, WA 98108-0226  
MAIL COUNTRY: UNITED STATES  
LEGAL ORG NAME: Scougal Rubber Corp  
LEGAL ORG TYPE: Private  
LEGAL ADDR LINE1: PO Box 80226  
LEGAL CITY,ST,ZIP: SEATTLE, WA 98108-0226  
LEGAL COUNTRY: UNITED STATES  
LEGAL PHONE NBR: (206)763-2650  
LEGAL EFFECTIVE DATE: 06/07/1996  
LAND ORG NAME: Blaser Die Casting  
LAND ORG TYPE: Private  
LAND PERSON NAME: Not reported  
LAND ADDR LINE1: PO Box C81435  
LAND CITY,ST,ZIP: SEATTLE, WA 98108  
LAND COUNTRY: UNITED STATES  
LAND PHONE NBR: (206)767-7800  
OPERATOR ORG NAME: Scougal Rubber Corp  
OPERATOR ORG TYPE: Private  
OPERATOR ADDR LINE1: 6239 CORSON AVE S  
OPERATOR CITY,ST,ZIP: SEATTLE, WA 98108-3443  
OPERATOR COUNTRY: UNITED STATES  
OPERATOR PHONE NBR: (206)763-2650  
OPERATOR EFFECTIVE DATE: 06/07/1996  
SITE CONTACT NAME: Alfredo Shanklin  
SITE CONTACT ADDR LINE1: P.O. Box 80226  
SITE CONTACT ZIP: SEATTLE, WA 98108-3443  
SITE CONTACT COUNTRY: UNITED STATES  
SITE CONTACT PHONE NBR: (206)763-2650  
SITE CONTACT EMAIL: alfredos@scougalrubber.com  
FORM CONTACT NAME: Alfredo Shanklin  
FORM CONTACT ADDR LINE1: PO Box 80226  
FORM CONTACT CITY,ST,ZIP: SEATTLE, WA 98108  
FORM CONTACT COUNTRY: UNITED STATES  
FORM CONTACT PHONE NBR: (206)763-2650  
FORM CONTACT EMAIL: alfredos@scougalrubber.com  
GEN STATUS CD: MQG  
MONTHLY GENERATION: True  
BATCH GENERATION: False  
ONE TIME GENERATION: False  
TRANSPORTS OWN WASTE: False  
TRANSPORTS OTHRS WASTE: False  
RECYCLER ONSITE: True  
TRANSFER FACILITY: False  
OTHER EXEMPTION: Not reported  
UW BATTERY GEN: False

Map ID  
Direction  
Distance  
Elevation

MAP FINDINGS

Site

Database(s)

EDR ID Number  
EPA ID Number

**SCOUGAL RUBBER CORP (Continued)**

**1000424894**

USED OIL TRANSPORTER: False  
USED OIL TRANSFER FACILITY: False  
USED OIL PROCESSOR: False  
USED OIL REREFINER: False  
USED OIL FUEL MRKTR DIRECTS SHPMNTS: False  
USED OIL FUEL MRKTR MEETS SPECS: False

Facility Site ID Number: 93637295  
SWC Desc: Not reported  
FWC Desc: D001, D005, D006, D018, D035, D039, D040, F003, F005, ERG#128  
Form Comm: Not reported  
Data Year: 2008  
Permit by Rule: False  
Treatment by Generator: False  
Mixed radioactive waste: False  
Importer of hazardous waste: False  
Immediate recycler: False  
Treatment/Storage/Disposal/Recycling Facility: False  
Generator of dangerous fuel waste: False  
Generator marketing to burner: False  
"Other marketers (i.e., blender, distributor, etc.)": False  
Utility boiler burner: False  
Industry boiler burner: False  
Industrial Furnace: False  
Smelter deferral: False  
Universal waste - batteries - generate: False  
Universal waste - thermostats - generate: False  
Universal waste - mercury - generate: False  
Universal waste - lamps - generate: False  
Universal waste - batteries - accumulate: False  
Universal waste - thermostats - accumulate: False  
Universal waste - mercury - accumulate: False  
Universal waste - lamps - accumulate: False  
Destination Facility for Universal Waste: False  
Off-specification used oil burner - utility boiler: False  
Off-specification used oil burner - industrial boiler: False  
Off-specification used oil burner - industrial furnace: False  
EPA ID: WAD067159442  
Facility Address 2: Not reported  
TAX REG NBR: 600115400  
NAICS CD: 32629  
BUSINESS TYPE: Rubber Products Manf  
MAIL NAME: Scougal Rubber Corp  
MAIL ADDR LINE1: PO Box 80226  
MAIL CITY,ST,ZIP: SEATTLE, WA 98108-0226  
MAIL COUNTRY: UNITED STATES  
LEGAL ORG NAME: Scougal Rubber Corp  
LEGAL ORG TYPE: Private  
LEGAL ADDR LINE1: PO Box 80286  
LEGAL CITY,ST,ZIP: SEATTLE, WA 98108-0286  
LEGAL COUNTRY: UNITED STATES  
LEGAL PHONE NBR: (206)763-2650  
LEGAL EFFECTIVE DATE: 06/07/1996  
LAND ORG NAME: Blaser Die Casting  
LAND ORG TYPE: Private  
LAND PERSON NAME: Not reported  
LAND ADDR LINE1: PO Box C81435

Map ID  
Direction  
Distance  
Elevation

MAP FINDINGS

Site

Database(s)

EDR ID Number  
EPA ID Number

**SCOUGAL RUBBER CORP (Continued)**

**1000424894**

LAND CITY,ST,ZIP: SEATTLE, WA 98108  
LAND COUNTRY: UNITED STATES  
LAND PHONE NBR: (206)767-7800  
OPERATOR ORG NAME: Scougal Rubber Corp  
OPERATOR ORG TYPE: Private  
OPERATOR ADDR LINE1: 6239 CORSON AVE S  
OPERATOR CITY,ST,ZIP: SEATTLE, WA 98108-3443  
OPERATOR COUNTRY: UNITED STATES  
OPERATOR PHONE NBR: (206)763-2650  
OPERATOR EFFECTIVE DATE: 06/07/1996  
SITE CONTACT NAME: Tom R Nielsen  
SITE CONTACT ADDR LINE1: P.O. Box 80226  
SITE CONTACT ZIP: SEATTLE, WA 98108-3443  
SITE CONTACT COUNTRY: UNITED STATES  
SITE CONTACT PHONE NBR: (206)763-2650  
SITE CONTACT EMAIL: tomn@scougalrubber.com  
FORM CONTACT NAME: Tom Nielsen  
FORM CONTACT ADDR LINE1: PO Box 80226  
FORM CONTACT CITY,ST,ZIP: SEATTLE, WA 98108  
FORM CONTACT COUNTRY: UNITED STATES  
FORM CONTACT PHONE NBR: (206)763-2650  
FORM CONTACT EMAIL: tomn@scougalrubber.com  
GEN STATUS CD: SQG  
MONTHLY GENERATION: True  
BATCH GENERATION: False  
ONE TIME GENERATION: False  
TRANSPORTS OWN WASTE: False  
TRANSPORTS OTHRS WASTE: False  
RECYCLER ONSITE: True  
TRANSFER FACILITY: False  
OTHER EXEMPTION: Not reported  
UW BATTERY GEN: False  
USED OIL TRANSPORTER: False  
USED OIL TRANSFER FACILITY: False  
USED OIL PROCESSOR: False  
USED OIL REREFINER: False  
USED OIL FUEL MRKTR DIRECTS SHPMNTS: False  
USED OIL FUEL MRKTR MEETS SPECS: False

[Click this hyperlink](#) while viewing on your computer to access  
1 additional WA MANIFEST: record(s) in the EDR Site Report.

ICR:

Date Ecology Received Report: 09/06/91  
Contaminants Found at Site: Petroleum products  
Media Contaminated: Groundwater, Soil  
Waste Management: Tank  
Region: North Western  
Type of Report Ecology Received: Interim cleanup report  
Site Register Issue: 92-07  
County Code: 17  
Contact: Not reported  
Report Title: Not reported  
  
Date Ecology Received Report: 07/20/92  
Contaminants Found at Site: Petroleum products  
Media Contaminated: Groundwater, Soil

Map ID  
Direction  
Distance  
Elevation

MAP FINDINGS

Site

Database(s)

EDR ID Number  
EPA ID Number

**SCOUGAL RUBBER CORP (Continued)**

**1000424894**

Waste Management: Tank  
Region: North Western  
Type of Report Ecology Received: Interim cleanup report  
Site Register Issue: 92-32  
County Code: 17  
Contact: Not reported  
Report Title: Not reported

Date Ecology Received Report: 01/03/94  
Contaminants Found at Site: Petroleum products  
Media Contaminated: Groundwater, Soil  
Waste Management: Tank  
Region: North Western  
Type of Report Ecology Received: Interim cleanup report  
Site Register Issue: 94-40  
County Code: 17  
Contact: Not reported  
Report Title: Not reported

VCP:

edr\_fstat: WA  
edr\_fzip: 98108  
edr\_fcnty: KING COUNTY  
edr\_zip: Not reported  
Facility ID: 93637295  
VCP Status: VCP  
VCP: Not reported  
Ecology Status: Cleanup Started  
NFA Type: Cleanup Started  
Date NFA: Cleanup Started  
Rank: Cleanup Started

AIRS (EMI):

Year Of Info: 2007  
Facility ID: Not reported  
Facility Type: Not reported  
Facility Category Short Name: Not reported  
Facility Site Status Description: Not reported  
Ecology Fac ID: Not reported  
Plant Name: Not reported  
Plant SIC Code: Not reported  
Plant NAICS: 326299  
NAICS Code: Not reported  
Plant Lat/Long: Not reported  
Plant Lat/Long (dms): Not reported  
Plant UTM East: Not reported  
Plant UTM North: Not reported  
Plant UTM Zone: Not reported  
Point Process SIC: Not reported  
Point Num: 1  
Point NAICS: 326299  
Lat/Long: Not reported  
Lat/Long (dms): Not reported  
Point UTM East: Not reported  
Point UTM North: Not reported  
Point UTM Zone: Not reported

Map ID  
Direction  
Distance  
Elevation

MAP FINDINGS

Site

Database(s)

EDR ID Number  
EPA ID Number

SCOUGAL RUBBER CORP (Continued)

1000424894

Point Desc:	SPRAY PAINTING
Point Comments:	Not reported
Local ID:	Not reported
Local Air Agency ID:	C
Fed County Code:	Not reported
Source Number:	12166
Process ID:	1
Contact Name:	Not reported
Contact Phone:	Not reported
Contact Fax:	Not reported
Contact E-mail:	Not reported
Mailing Name:	Not reported
Mailing Address:	Not reported
Mailing City,St,Zip:	Not reported
Tot Suspended Partclte Emissions Estmn Code:	Not reported
PM10 Nonattainment Area:	Not reported
% Control Of Sulfur Dioxide Emissions:	Not reported
NO2 Chemical:	Not reported
% Cntrl Of Volatile Organic Compound Emissions:	Not reported
CO Nonattainment Area:	Not reported
Univsl Business ID:	Not reported
Boilers Design Capacity At A Point:	Not reported
% Of Ops Occuring During Qtr Jan-Mar:	Not reported
% Of Ops Occuring During Qtr Dec-Feb:	Not reported
% Of Ops Occuring During Qtr Apr-Jun:	Not reported
% Of Ops Occuring During Qtr Mar-May:	Not reported
% Of Ops Occuring During Qtr Jun-Aug:	Not reported
% Of Ops Occuring During Qtr Jul-Sep:	Not reported
% Of Ops Occuring During Qtr Sep-Nov:	Not reported
% Of Ops Occuring During Qtr Oct-Dec:	Not reported
# Of Hours Facility Operates Each Day:	Not reported
# Of Days Facility Operates Each Week:	Not reported
# Of Weeks Facility Operates Each Year:	Not reported
Exit Temp Of A Stack Or Vent:	Not reported
% Wtr In Stack / Vent Exhaust:	Not reported
Height Of Stack:	Not reported
Diameter Of Stack:	Not reported
Air Flow From A Vent Or Stack:	Not reported
% Oxygen In Stack / Vent Exhaust:	Not reported
Flow Rate:	Not reported
Flow Unit:	Not reported
Vertical Dist Exhaust Travels From Stack/vent Outlet:	Not reported
SCC Process Desc:	79900101
EPA Code For Throughput Unit Of Measure:	Not reported
EPA Mat Code For Throughput At Each Process:	Not reported
EPA Code For Mat Thrupt Fate Desc/input/output/existing:	Not reported
Description Of Material:	Not reported
Annual Qty Of Throughput Mat:	Not reported
Maximum Rate/Amount Of Annual Throughput:	Not reported
% Of Sulfur In Fuels:	Not reported
% Of Ash In Fuels:	Not reported
Emission Unit Output Threshold:	Not reported
Facility's Throughput Data Confidential:	Not reported
Tot Suspended Partclt Emissn Tons/Year:	Not reported
Tot Suspended Partclte Emissions Estmn Code:	Not reported
Pri Particulate Matter Cntrl Tech Code At Point/Segment:	Not reported
Sec Particulate Matter Cntrl Tech Code At Point/segment:	Not reported

Map ID  
Direction  
Distance  
Elevation

MAP FINDINGS

Site

Database(s)

EDR ID Number  
EPA ID Number

**SCOUGAL RUBBER CORP (Continued)**

**1000424894**

% Control Of Particulate Matter Emissions:	Not reported
Particulate Matter Emission (?10microns) Tons/Year:	Not reported
Particulate Matter Emission (?10microns) Est Code:	Not reported
Pri Particulate Matter (?10microns) Cntrl Tech Code At Pt/Seg:	Not reported
Sec Particulate Matter (?10microns) Cntrl Tech Code At Pt/Seg:	Not reported
% Cntrl Of Particulate Matter (? 10microns) Emisns:	Not reported
Particulate Matter (?2.5microns)emissions In Tons/Yr:	Not reported
Particulate Matter Emission (?2.5microns) Est Code:	Not reported
Pri Particulate Matter (?2.5microns) Ctl Tech Code At Pt/Seg:	Not reported
Sec Particulate Matter (?2.5microns) Ctl Tech Code At Pt/Seg:	Not reported
% Cntrl Of Particulate Matter (?2.5microns) Emissions:	Not reported
Sulfur Dioxide Emissions Tons/Year:	Not reported
Sulfur Dioxide Emission Estimation Code:	Not reported
Pri Sulfur Dioxide Cntrl Tech Code At Pt/Seg:	Not reported
Secondary Sulfur Dioxide Cntrl Tech Code At Pt/Seg:	Not reported
% Control Of Sulfur Dioxide Emissions:	Not reported
Nitrous Oxides Emissions In Tons/Yr:	Not reported
Nitrous Oxides Emission Estimation Code:	Not reported
Pri Nitrous Oxides Cntrl Tech Code At Point/Segment:	Not reported
Sec Nitrous Oxide Control Tech Code At Point Segment:	Not reported
% Control Of Nitrous Oxides Emissions:	Not reported
Volatile Organic Compound Emitted Desc:	Not reported
Volatile Organic Compound Emissions In Tons/Year:	3
Volatile Organic Compound Emissions Est Code:	Not reported
Pri Volatile Organic Compound Cntrl Tech Code At Pt/seg:	Not reported
Sec Volatile Organic Compound Cntrl Tech Code At Pt/Seg:	Not reported
% Cntrl Of Volatile Organic Compound Emissions:	Not reported
Carbon Monoxide Emissions In Tons/Year:	Not reported
Carbon Monoxide Emission Est Code:	Not reported
Pri Carbon Monoxide Cntrl Tech Code At Pt/Seg:	Not reported
Sec Carbon Monoxide Cntrl Tech Code At Pt/Seg:	Not reported
% Cntrl Of Carbon Monoxide Emissions:	Not reported
Lead Emissions In Tons/Year:	Not reported
Lead Emission Estimation Code:	Not reported
PM10 Nonattainment Area:	Not reported
Ozone Nonattainment Area:	Not reported
CO Nonattainment Area:	Not reported
UTM East:	Not reported
UTM North:	Not reported
UTM Zone:	Not reported
P NH3 Control:	Not reported
NH3 tpy:	Not reported
S NH3 ctrl:	Not reported
NH3 % ctrl:	Not reported
STK ACFS:	Not reported
SCC Process Desc:	Not reported
Primary Control Device Code for SO2:	Not reported
Secondary Control Device Code for SO2:	Not reported
Insignificant Emissions Unit:	False
Latitude/Longitude:	47.545051000000001 / 122.320919
Whether Source Is An AOP(Title V) Source:	False
Control Code1:	Not reported
Control Code2:	Not reported
Control Code3:	Not reported
Control Code4:	Not reported
Control Code5:	Not reported
Control Code6:	Not reported



Map ID  
Direction  
Distance  
Elevation

MAP FINDINGS

Site

Database(s)

EDR ID Number  
EPA ID Number

**SCOUGAL RUBBER CORP (Continued)**

**1000424894**

Facility Site Supplemental Address:	Not reported
User Defined Site Code:	Not reported
User Defined RP Identifier Code:	Not reported
Release Point Status Code Description:	Not reported
Release Point Exit Gas Velocity Measure Quantity:	Not reported
Release Point Gas Velocity UOMCode:	Not reported
Release Point Exit Gas Flow Rate Measure Quantity:	Not reported
Release Point Gas Flow Rate UOM Code:	Not reported
Release Point Exit Gas Temperature Measure Quantity:	Not reported
Water Vapor Percent Quantity:	Not reported
Oxygen Percent Quantity:	Not reported
User Defined Unit Identifier Code:	Not reported
Emissions Unit Description:	Not reported
Unit Status Code Description:	Not reported
User Defined Process Identifier Code:	Not reported
Emission Unit Process Description:	Not reported
Short Name Description:	Not reported
Actual Hours Per Period Quantity:	Not reported
Pollutant Type Code:	Not reported
Average Percent Emissions Quantity:	Not reported
Year Of Info:	2008
Facility ID:	Not reported
Facility Type:	Not reported
Facility Category Short Name:	Not reported
Facility Site Status Description:	Not reported
Ecolgy Fac ID:	Not reported
Plant Name:	Not reported
Plant SIC Code:	Not reported
Plant NAICS:	326299
NAICS Code:	Not reported
Plant Lat/Long:	Not reported
Plant Lat/Long (dms):	Not reported
Plant UTM East:	Not reported
Plant UTM North:	Not reported
Plant UTM Zone:	Not reported
Point Process SIC:	Not reported
Point Num:	1
Point NAICS:	326299
Lat/Long:	Not reported
Lat/Long (dms):	Not reported
Point UTM East:	Not reported
Point UTM North:	Not reported
Point UTM Zone:	Not reported
Point Desc:	SPRAY PAINTING
Point Comments:	Not reported
Local ID:	Not reported
Local Air Agency ID:	C
Fed County Code:	Not reported
Source Number:	12166
Process ID:	1
Contact Name:	Not reported
Contact Phone:	Not reported
Contact Fax:	Not reported
Contact E-mail:	Not reported
Mailing Name:	Not reported
Mailing Address:	Not reported

Map ID  
Direction  
Distance  
Elevation

MAP FINDINGS

Site

Database(s)

EDR ID Number  
EPA ID Number

**SCOUGAL RUBBER CORP (Continued)**

**1000424894**

Mailing City,St,Zip:	Not reported
Tot Suspended Partclte Emissions Estmn Code:	Not reported
PM10 Nonattainment Area:	Not reported
% Control Of Sulfur Dioxide Emissions:	Not reported
NO2 Chemical:	Not reported
% Cntrl Of Volatile Organic Compound Emissions:	Not reported
CO Nonattainment Area:	Not reported
Univsl Business ID:	Not reported
Boilers Design Capacity At A Point:	Not reported
% Of Ops Occuring During Qtr Jan-Mar:	Not reported
% Of Ops Occuring During Qtr Dec-Feb:	Not reported
% Of Ops Occuring During Qtr Apr-Jun:	Not reported
% Of Ops Occuring During Qtr Mar-May:	Not reported
% Of Ops Occuring During Qtr Jun-Aug:	Not reported
% Of Ops Occuring During Qtr Jul-Sep:	Not reported
% Of Ops Occuring During Qtr Sep-Nov:	Not reported
% Of Ops Occuring During Qtr Oct-Dec:	Not reported
# Of Hours Facility Operates Each Day:	Not reported
# Of Days Facility Operates Each Week:	Not reported
# Of Weeks Facility Operates Each Year:	Not reported
Exit Temp Of A Stack Or Vent:	Not reported
% Wtr In Stack / Vent Exhaust:	Not reported
Height Of Stack:	Not reported
Diameter Of Stack:	Not reported
Air Flow From A Vent Or Stack:	Not reported
% Oxygen In Stack / Vent Exhaust:	Not reported
Flow Rate:	Not reported
Flow Unit:	Not reported
Vertical Dist Exhaust Travels From Stack/vent Outlet:	Not reported
SCC Process Desc:	40200110
EPA Code For Throughput Unit Of Measure:	Not reported
EPA Mat Code For Throughput At Each Process:	Not reported
EPA Code For Mat Thruput Fate Desc/input/output/existing	Not reported
Description Of Material:	Not reported
Annual Qty Of Throughput Mat:	Not reported
Maximum Rate/Amount Of Annual Throughput:	Not reported
% Of Sulfur In Fuels:	Not reported
% Of Ash In Fuels:	Not reported
Emission Unit Output Threshold:	Not reported
Facility's Throughput Data Confidential:	Not reported
Tot Suspended Partclt Emissn Tons/Year:	Not reported
Tot Suspended Partclte Emissions Estmn Code:	Not reported
Pri Particulate Matter Cntrl Tech Code At Point/Segment:	Not reported
Sec Particulate Matter Cntrl Tech Code At Point/segment:	Not reported
% Control Of Particulate Matter Emissions:	Not reported
Particulate Matter Emission (?10microns) Tons/Year:	Not reported
Partclte Matter Emission (?10microns) Est Code:	Not reported
Pri Prtclte Matter (?10microns) Cntrl Tech Code At Pt/Seg:	Not reported
Sec Prtclte Matter (?10microns) Cntl Tech Code At Pt/Seg:	Not reported
% Cntrl Of Prtclte Matter (? 10microns) Emisns:	Not reported
Prtclte Matter (?2.5microns)emisins In Tons/Yr:	Not reported
Prtclte Matter Emisn (?2.5microns) Est Code:	Not reported
Pri Ptcuate Matter (?2.5microns) Ctl Tech Code At Pt/Seg:	Not reported
Sec Prtclte Matter (?2.5microns) Ctl Tech Code At Pt/Seg:	Not reported
% Cntrl Of Particulate Matter (?2.5microns) Emissions:	Not reported
Sulfur Dioxide Emissions Tons/Year:	Not reported
Sulfur Dioxide Emission Estimation Code:	Not reported

Map ID  
Direction  
Distance  
Elevation

MAP FINDINGS

Site

Database(s)

EDR ID Number  
EPA ID Number

**SCOUGAL RUBBER CORP (Continued)**

**1000424894**

Pri Sulfur Dioxide Cntrl Tech Code At Pt/Seg:	Not reported
Secondary Sulfur Dioxide Cntrl Tech Code At Pt/Seg:	Not reported
% Control Of Sulfur Dioxide Emissions:	Not reported
Nitrous Oxides Emissions In Tons/Yr:	Not reported
Nitrous Oxides Emission Estimation Code:	Not reported
Pri Nitrous Oxides Cntrl Tech Code At Point/Segment:	Not reported
Sec Nitrous Oxide Control Tech Code At Point Segment:	Not reported
% Control Of Nitrous Oxides Emissions:	Not reported
Volatile Organic Compound Emitted Desc:	Not reported
Volatile Organic Compound Emissions In Tons/Year:	6
Voltl Organic Compound Emissions Est Code:	Not reported
Pri Voltl Organic Compound Cntl Tech Code At Pt/seg:	Not reported
Sec Voltle Organic Compound Cntl Tech Code At Pt/Seg:	Not reported
% Cntrl Of Volatile Organic Compound Emissions:	Not reported
Carbon Monoxide Emissions In Tons/Year:	Not reported
Carbon Monoxide Emission Est Code:	Not reported
Pri Carbon Monoxide Cntrl Tech Code At Pt/Seg:	Not reported
Sec Carbon Monoxide Cntrl Tech Code At Pt/Seg:	Not reported
% Cntrl Of Carbon Monoxide Emissions:	Not reported
Lead Emissions In Tons/Year:	Not reported
Lead Emission Estimation Code:	Not reported
PM10 Nonattainment Area:	Not reported
Ozone Nonattainment Area:	Not reported
CO Nonattainment Area:	Not reported
UTM East:	Not reported
UTM North:	Not reported
UTM Zone:	Not reported
P NH3 Control:	Not reported
NH3 tpy:	Not reported
S NH3 ctrl:	Not reported
NH3 % ctrl:	Not reported
STK ACFS:	Not reported
SCC Process Desc:	Not reported
Primary Control Device Code for SO2:	Not reported
Secondary Control Device Code for SO2:	Not reported
Insignificant Emissions Unit:	Not reported
Latitude/Longitude:	47.545051000000001 / 122.320919
Whether Source Is An AOP(Title V) Source:	False
Control Code1:	Not reported
Control Code2:	Not reported
Control Code3:	Not reported
Control Code4:	Not reported
Control Code5:	Not reported
Control Code6:	Not reported
Facility Site Supplemental Address:	Not reported
User Defined Site Code:	Not reported
User Defined RP Identifier Code:	Not reported
Release Point Status Code Description:	Not reported
Release Point Exit Gas Velocity Measure Quantity:	Not reported
Release Point Gas Velocity UOMCode:	Not reported
Release Point Exit Gas Flow Rate Measure Quantity:	Not reported
Release Point Gas Flow Rate UOM Code:	Not reported
Release Point Exit Gas Temperature Measure Quantity:	Not reported
Water Vapor Percent Quantity:	Not reported
Oxygen Percent Quantity:	Not reported
User Defined Unit Identifier Code:	Not reported
Emissions Unit Description:	Not reported

Map ID  
Direction  
Distance  
Elevation

MAP FINDINGS

Site

Database(s)

EDR ID Number  
EPA ID Number

**SCOUGAL RUBBER CORP (Continued)**

1000424894

Unit Status Code Description: Not reported  
User Defined Process Identifier Code: Not reported  
Emission Unit Process Description: Not reported  
Short Name Description: Not reported  
Actual Hours Per Period Quantity: Not reported  
Pollutant Type Code: Not reported  
Average Percent Emissions Quantity: Not reported

**BA244  
SW  
1/4-1/2  
0.445 mi.  
2348 ft.**

**FIRE KING OF SEATTLE  
240 S. HOLDEN ST.  
SEATTLE, WA 98108  
Site 3 of 4 in cluster BA**

**WA ICR S104486780  
N/A**

**Relative:  
Higher**

ICR:  
Date Ecology Received Report: 08/18/95  
Contaminants Found at Site: PCB's, Petroleum products  
Media Contaminated: Soil  
Waste Management: Spill  
Region: North Western  
Type of Report Ecology Received: Interim cleanup report  
Site Register Issue: 94-08  
County Code: 17  
Contact: Not reported  
Report Title: Not reported

**Actual:  
13 ft.**

**BA245  
SW  
1/4-1/2  
0.445 mi.  
2348 ft.**

**FIRE KING OF SEATTLE INC  
240 S HOLDEN ST  
SEATTLE, WA  
Site 4 of 4 in cluster BA**

**FINDS 1007066703  
WA ALLSITES N/A**

**Relative:  
Higher**

FINDS:  
Registry ID: 110015432922  
Environmental Interest/Information System  
Washington Facility / Site Identification System (WA-FSIS) provides a means to query and display data maintained by the Washington Department of Ecology. This system contains key information for each facility/site that is currently, or has been, of interest to the Air Quality, Dam Safety, Hazardous Waste, Toxics Cleanup, and Water Quality Programs.

**Actual:  
13 ft.**

**ALLSITES:**

Facility Id: 68488062  
Latitude: 47.5338089  
Longitude: -122.33330  
Ecology Interest Type Code: TIER2  
Facility ID: 68488062  
Facility Company: FIRE KING OF SEATTLE INC  
Interaction: A  
Interaction 1: TIER2  
Interaction 2: Emergency/Haz Chem Rpt TIER2  
Ecology Program: HAZWASTE

Map ID  
 Direction  
 Distance  
 Elevation

MAP FINDINGS

Site

Database(s)

EDR ID Number  
 EPA ID Number

**FIRE KING OF SEATTLE INC (Continued)**

**1007066703**

Program Data: EPCRA  
 Facility Alt.: Not reported  
 Program ID: CRK000022560  
 Date Interaction: 01/01/1990  
 Date Interaction 3: 01/01/1990

**AZ246  
 NW  
 1/4-1/2  
 0.445 mi.  
 2352 ft.**

**DUWAMISH METAL FABRICATION  
 16 S MICHIGAN ST  
 SEATTLE, WA 98108**

**Site 4 of 4 in cluster AZ**

**WA ALLSITES  
 WA MANIFEST  
 WA SPILLS  
 WA NPDES**

**S107477676  
 N/A**

**Relative:  
 Higher**

ALLSITES:

Facility Id: 71371939  
 Latitude: 47.54293  
 Longitude: -122.33582  
 Ecology Interest Type Code: HWOTHER  
 Facility ID: 71371939  
 Facility Company: Duwamish Marine Center Inc  
 Interaction: I  
 Interaction 1: HWG  
 Interaction 2: Hazardous Waste Generator  
 Ecology Program: HAZWASTE  
 Program Data: TURBOWASTE  
 Facility Alt.: Not reported  
 Program ID: WAD988504999  
 Date Interaction: 03/13/1992  
 Date Interaction 3: 03/13/1992

**Actual:  
 15 ft.**

Facility ID: 71371939  
 Facility Company: Duwamish Marine Center Inc  
 Interaction: I  
 Interaction 1: HWP  
 Interaction 2: Hazardous Waste Planner  
 Ecology Program: HAZWASTE  
 Program Data: HWPPRT  
 Facility Alt.: Not reported  
 Program ID: WAD988504999  
 Date Interaction: 01/01/1994  
 Date Interaction 3: 01/01/1994

Facility ID: 71371939  
 Facility Company: Duwamish Marine Center Inc  
 Interaction: A  
 Interaction 1: HWOTHER  
 Interaction 2: Haz Waste Management Activity  
 Ecology Program: HAZWASTE  
 Program Data: TURBOWASTE  
 Facility Alt.: Duwamish Marine Center Inc  
 Program ID: WAD988504999  
 Date Interaction: 12/31/2003  
 Date Interaction 3: 12/31/2003

Facility Id: 8985  
 Latitude: 47.5438779  
 Longitude: -122.33506

Map ID  
Direction  
Distance  
Elevation

MAP FINDINGS

Site

Database(s)

EDR ID Number  
EPA ID Number

**DUWAMISH METAL FABRICATION (Continued)**

**S107477676**

Ecology Interest Type Code: INDUSTGP  
Facility ID: 8985  
Facility Company: Duwamish Metal Fabrication  
Interaction: I  
Interaction 1: LSC  
Interaction 2: Local Source Control  
Ecology Program: HAZWASTE  
Program Data: LSC  
Facility Alt.: Duwamish Metal Fabrication  
Program ID: Not reported  
Date Interaction: 07/23/2008  
Date Interaction 3: 07/23/2008

Facility ID: 8985  
Facility Company: Duwamish Metal Fabrication  
Interaction: A  
Interaction 1: INDUSTGP  
Interaction 2: Industrial SW GP  
Ecology Program: WATQUAL  
Program Data: PARIS  
Facility Alt.: Duwamish Metal Fabrication  
Program ID: WAR125423  
Date Interaction: 10/28/2011  
Date Interaction 3: 10/28/2011

Facility/Site Interaction T: 79105  
Geographic Location Identifier (Alias Facid): 8985  
Interaction (Aka Env Int) Type Code: LSC  
Interaction (Aka Env Int) Description: Local Source Control  
Interaction Status: I  
Federal Program Identifier: Not reported  
Interaction Start Date: 07/23/2008  
Interaction End Date: 04/29/2010  
prgm\_facil: Duwamish Metal Fabrication  
cur\_sys\_pr: HAZWASTE  
cur\_sys\_nm: LSC

Facility Id: 71371939  
Latitude: 47.54293  
Longitude: -122.33582  
Ecology Interest Type Code: HWG  
Facility ID: 71371939  
Facility Company: Duwamish Marine Center Inc  
Interaction: I  
Interaction 1: HWG  
Interaction 2: Hazardous Waste Generator  
Ecology Program: HAZWASTE  
Program Data: TURBOWASTE  
Facility Alt.: Not reported  
Program ID: WAD988504999  
Date Interaction: 03/13/1992  
Date Interaction 3: 03/13/1992

Facility ID: 71371939  
Facility Company: Duwamish Marine Center Inc  
Interaction: I

Map ID  
Direction  
Distance  
Elevation

MAP FINDINGS

Site

Database(s)

EDR ID Number  
EPA ID Number

**DUWAMISH METAL FABRICATION (Continued)**

**S107477676**

Interaction 1:	HWP
Interaction 2:	Hazardous Waste Planner
Ecology Program:	HAZWASTE
Program Data:	HWPPRT
Facility Alt.:	Not reported
Program ID:	WAD988504999
Date Interaction:	01/01/1994
Date Interaction 3:	01/01/1994
Facility ID:	71371939
Facility Company:	Duwamish Marine Center Inc
Interaction:	A
Interaction 1:	HWOTHER
Interaction 2:	Haz Waste Management Activity
Ecology Program:	HAZWASTE
Program Data:	TURBOWASTE
Facility Alt.:	Duwamish Marine Center Inc
Program ID:	WAD988504999
Date Interaction:	12/31/2003
Date Interaction 3:	12/31/2003
Facility Id:	71371939
Latitude:	47.54293
Longitude:	-122.33582
Ecology Interest Type Code:	HWP
Facility ID:	71371939
Facility Company:	Duwamish Marine Center Inc
Interaction:	I
Interaction 1:	HWG
Interaction 2:	Hazardous Waste Generator
Ecology Program:	HAZWASTE
Program Data:	TURBOWASTE
Facility Alt.:	Not reported
Program ID:	WAD988504999
Date Interaction:	03/13/1992
Date Interaction 3:	03/13/1992
Facility ID:	71371939
Facility Company:	Duwamish Marine Center Inc
Interaction:	I
Interaction 1:	HWP
Interaction 2:	Hazardous Waste Planner
Ecology Program:	HAZWASTE
Program Data:	HWPPRT
Facility Alt.:	Not reported
Program ID:	WAD988504999
Date Interaction:	01/01/1994
Date Interaction 3:	01/01/1994
Facility ID:	71371939
Facility Company:	Duwamish Marine Center Inc
Interaction:	A
Interaction 1:	HWOTHER
Interaction 2:	Haz Waste Management Activity
Ecology Program:	HAZWASTE
Program Data:	TURBOWASTE

Map ID  
Direction  
Distance  
Elevation

MAP FINDINGS

Site

Database(s)

EDR ID Number  
EPA ID Number

**DUWAMISH METAL FABRICATION (Continued)**

**S107477676**

Facility Alt.: Duwamish Marine Center Inc  
Program ID: WAD988504999  
Date Interaction: 12/31/2003  
Date Interaction 3: 12/31/2003

Facility Id: 8985  
Latitude: 47.5438779  
Longitude: -122.33506  
Ecology Interest Type Code: LSC  
Facility ID: 8985  
Facility Company: Duwamish Metal Fabrication  
Interaction: I  
Interaction 1: LSC  
Interaction 2: Local Source Control  
Ecology Program: HAZWASTE  
Program Data: LSC  
Facility Alt.: Duwamish Metal Fabrication  
Program ID: Not reported  
Date Interaction: 07/23/2008  
Date Interaction 3: 07/23/2008

Facility ID: 8985  
Facility Company: Duwamish Metal Fabrication  
Interaction: A  
Interaction 1: INDUSTGP  
Interaction 2: Industrial SW GP  
Ecology Program: WATQUAL  
Program Data: PARIS  
Facility Alt.: Duwamish Metal Fabrication  
Program ID: WAR125423  
Date Interaction: 10/28/2011  
Date Interaction 3: 10/28/2011

Facility/Site Interaction T: 79105  
Geographic Location Identifier (Alias Facid): 8985  
Interaction (Aka Env Int) Type Code: LSC  
Interaction (Aka Env Int) Description: Local Source Control  
Interaction Status: I  
Federal Program Identifier: Not reported  
Interaction Start Date: 07/23/2008  
Interaction End Date: 04/29/2010  
prgm\_facil: Duwamish Metal Fabrication  
cur\_sys\_pr: HAZWASTE  
cur\_sys\_nm: LSC

**WA MANIFEST:**

Facility Site ID Number: 71371939  
SWC Desc: Not reported  
FWC Desc: Not reported  
Form Comm: Not reported  
Data Year: 2011  
Permit by Rule: False  
Treatment by Generator: False  
Mixed radioactive waste: False  
Importer of hazardous waste: False



Map ID  
Direction  
Distance  
Elevation

MAP FINDINGS

Site

Database(s)

EDR ID Number  
EPA ID Number

**DUWAMISH METAL FABRICATION (Continued)**

**S107477676**

Immediate recycler: False  
Treatment/Storage/Disposal/Recycling Facility: False  
Generator of dangerous fuel waste: False  
Generator marketing to burner: False  
"Other marketers (i.e., blender, distributor, etc.)": False  
Utility boiler burner: False  
Industry boiler burner: False  
Industrial Furnace: False  
Smelter deferral: False  
Universal waste - batteries - generate: False  
Universal waste - thermostats - generate: False  
Universal waste - mercury - generate: False  
Universal waste - lamps - generate: False  
Universal waste - batteries - accumulate: False  
Universal waste - thermostats - accumulate: False  
Universal waste - mercury - accumulate: False  
Universal waste - lamps - accumulate: False  
Destination Facility for Universal Waste: False  
Off-specification used oil burner - utility boiler: False  
Off-specification used oil burner - industrial boiler: False  
Off-specification used oil burner - industrial furnace: False  
EPA ID: WAD988504999  
Facility Address 2: Not reported  
TAX REG NBR: 601214146  
NAICS CD: 713930  
BUSINESS TYPE: Not reported  
MAIL NAME: Duwamish Marine Ctr Inc  
MAIL ADDR LINE1: 16 S MICHIGAN ST  
MAIL CITY,ST,ZIP: SEATTLE, WA 98108-3241  
MAIL COUNTRY: UNITED STATES  
LEGAL ORG NAME: Duwamish Marine Ctr Inc  
LEGAL ORG TYPE: Private  
LEGAL ADDR LINE1: 16 S MICHIGAN ST  
LEGAL CITY,ST,ZIP: SEATTLE, WA 98108-3241  
LEGAL COUNTRY: UNITED STATES  
LEGAL PHONE NBR: 206-762-8799  
LEGAL EFFECTIVE DATE: 05/03/1996  
LAND ORG NAME: Not reported  
LAND ORG TYPE: Private  
LAND PERSON NAME: James Gilmur  
LAND ADDR LINE1: 16 S Michigan St  
LAND CITY,ST,ZIP: SEATTLE, WA 98108  
LAND COUNTRY: UNITED STATES  
LAND PHONE NBR: (206)767-7642  
OPERATOR ORG NAME: Not reported  
OPERATOR ORG TYPE: Private  
OPERATOR ADDR LINE1: 16 S Michigan St.  
OPERATOR CITY,ST,ZIP: SEATTLE, WA 98108  
OPERATOR COUNTRY: UNITED STATES  
OPERATOR PHONE NBR: (206)767-7642  
OPERATOR EFFECTIVE DATE: Not reported  
SITE CONTACT NAME: James Gilmur  
SITE CONTACT ADDR LINE1: 16 S Michigan St  
SITE CONTACT ZIP: SEATTLE, WA 98108  
SITE CONTACT COUNTRY: UNITED STATES  
SITE CONTACT PHONE NBR: (206)767-7642  
SITE CONTACT EMAIL: Not reported

Map ID  
Direction  
Distance  
Elevation

MAP FINDINGS

Site

Database(s)

EDR ID Number  
EPA ID Number

**DUWAMISH METAL FABRICATION (Continued)**

**S107477676**

FORM CONTACT NAME: James Gilmur  
FORM CONTACT ADDR LINE1: 16 S Michigan St  
FORM CONTACT CITY,ST,ZIP: SEATTLE, WA 98011  
FORM CONTACT COUNTRY: UNITED STATES  
FORM CONTACT PHONE NBR: (206)767-7642  
FORM CONTACT EMAIL: fecoadmin@Qwest.net  
GEN STATUS CD: XQG  
MONTHLY GENERATION: False  
BATCH GENERATION: False  
ONE TIME GENERATION: False  
TRANSPORTS OWN WASTE: False  
TRANSPORTS OTHRS WASTE: False  
RECYCLER ONSITE: False  
TRANSFER FACILITY: False  
OTHER EXEMPTION: Not reported  
UW BATTERY GEN: False  
USED OIL TRANSPORTER: False  
USED OIL TRANSFER FACILITY: False  
USED OIL PROCESSOR: False  
USED OIL REREFINER: False  
USED OIL FUEL MRKTR DIRECTS SHPMNTS: False  
USED OIL FUEL MRKTR MEETS SPECS: False

**SPILLS:**

Facility ID: 428160  
Medium: Not reported  
Material Desc: PETROLEUM - OIL OTHER  
Material Qty: 1  
Material Units: CUP  
Date Received: 11/12/1997  
Contact Name: Not reported

**NPDES:**

Facility Status: Active  
Facility Type: Industrial SW GP  
Admin Region: Headquarters  
Date Issued: 10/21/2009  
Latitude: 47.54387795  
Longitude: -122.335060  
Permit ID: WAR125423  
Permit Version: 1  
Permit Status: Active  
Permit SubStatus: Coverage Issued  
Ecology Contact: Robert Wright  
WRIA: Duwamish-Green  
Permit Expiration Date: 12/31/2014  
Effective Date: 12/02/2011

Map ID  
 Direction  
 Distance  
 Elevation

MAP FINDINGS

Site

Database(s)

EDR ID Number  
 EPA ID Number

**AY247 WEST COAST WIRE ROPE RIGGING**  
**South 7777 7TH AVE S**  
**1/4-1/2 SEATTLE, WA 98108**  
**0.453 mi.**  
**2390 ft. Site 2 of 2 in cluster AY**

**WA ALLSITES S108166752**  
**WA NPDES N/A**

**Relative:**  
**Higher**

ALLSITES:

Facility Id: 18137296  
 Latitude: 47.533  
 Longitude: -122.32545  
 Ecology Interest Type Code: HWG

**Actual:**  
**10 ft.**

Facility ID: 18137296  
 Facility Company: West Coast Wire Rope Rigging  
 Interaction: I  
 Interaction 1: HWG  
 Interaction 2: Hazardous Waste Generator  
 Ecology Program: HAZWASTE  
 Program Data: TURBOWASTE  
 Facility Alt.: Not reported  
 Program ID: WAD027483775  
 Date Interaction: 10/30/1986  
 Date Interaction 3: 10/30/1986

Facility ID: 18137296  
 Facility Company: West Coast Wire Rope Rigging  
 Interaction: A  
 Interaction 1: INDUSTGP  
 Interaction 2: Industrial SW GP  
 Ecology Program: WATQUAL  
 Program Data: PARIS  
 Facility Alt.: WEST COAST WIRE & ROPE RIGGING INC  
 Program ID: WAR002111  
 Date Interaction: 12/19/1994  
 Date Interaction 3: 12/19/1994

Facility Id: 18137296  
 Latitude: 47.533  
 Longitude: -122.32545  
 Ecology Interest Type Code: INDUSTGP

Facility ID: 18137296  
 Facility Company: West Coast Wire Rope Rigging  
 Interaction: I  
 Interaction 1: HWG  
 Interaction 2: Hazardous Waste Generator  
 Ecology Program: HAZWASTE  
 Program Data: TURBOWASTE  
 Facility Alt.: Not reported  
 Program ID: WAD027483775  
 Date Interaction: 10/30/1986  
 Date Interaction 3: 10/30/1986

Facility ID: 18137296  
 Facility Company: West Coast Wire Rope Rigging  
 Interaction: A  
 Interaction 1: INDUSTGP  
 Interaction 2: Industrial SW GP  
 Ecology Program: WATQUAL  
 Program Data: PARIS

Map ID  
Direction  
Distance  
Elevation

MAP FINDINGS

Site

Database(s)

EDR ID Number  
EPA ID Number

**WEST COAST WIRE ROPE RIGGING (Continued)**

**S108166752**

Facility Alt.: WEST COAST WIRE & ROPE RIGGING INC  
Program ID: WAR002111  
Date Interaction: 12/19/1994  
Date Interaction 3: 12/19/1994

**NPDES:**

Facility Status: Active  
Facility Type: Industrial SW GP  
Admin Region: Headquarters  
Date Issued: 10/21/2009  
Latitude: 47.53300000  
Longitude: -122.32545  
Permit ID: WAR002111  
Permit Version: 5  
Permit Status: Active  
Permit SubStatus: Coverage Issued  
Ecology Contact: Greg Stegman  
WRIA: Duwamish-Green  
Permit Expiration Date: 01/01/2015  
Effective Date: 01/01/2010

**248  
NNW  
1/4-1/2  
0.455 mi.  
2402 ft.**

**BAYSIDE AUTOMOTIVE STORAGE INC  
NE COR OF 96TH ST & 10TH AVE S  
SEATTLE, WA**

**RCRA NonGen / NLR 1000706879  
FINDS WAD988500518  
WA ALLSITES**

**Relative:  
Higher**

**RCRA NonGen / NLR:**

Date form received by agency: 03/22/1994  
Facility name: BAYSIDE AUTOMOTIVE STORAGE INC  
Facility address: NE COR OF 96TH ST & 10TH AVE S  
SEATTLE, WA 98108  
EPA ID: WAD988500518  
Mailing address: 8901 WILLOWS RD NE  
REDMOND, WA 98052-3409  
Contact: BAYSIDE AUTOMOT BAYSIDE AUTOMOT  
Contact address: 8901 WILLOWS RD NE  
REDMOND, WA 98052-3409  
Contact country: US  
Contact telephone: (000)000-0000  
Contact email: Not reported  
EPA Region: 10  
Classification: Non-Generator  
Description: Handler: Non-Generators do not presently generate hazardous waste

**Actual:  
10 ft.**

**Owner/Operator Summary:**

Owner/operator name: BAYSIDE AUTOMOT B  
Owner/operator address: 8901 WILLOWS RD NE  
REDMOND, WA 98052  
Owner/operator country: US  
Owner/operator telephone: (000)000-0000  
Legal status: Private  
Owner/Operator Type: Owner  
Owner/Op start date: 05/03/1996  
Owner/Op end date: Not reported

Map ID  
Direction  
Distance  
Elevation

MAP FINDINGS

Site

Database(s)

EDR ID Number  
EPA ID Number

**BAYSIDE AUTOMOTIVE STORAGE INC (Continued)**

**1000706879**

Handler Activities Summary:

U.S. importer of hazardous waste: No  
Mixed waste (haz. and radioactive): No  
Recycler of hazardous waste: No  
Transporter of hazardous waste: No  
Treater, storer or disposer of HW: No  
Underground injection activity: No  
On-site burner exemption: No  
Furnace exemption: No  
Used oil fuel burner: No  
Used oil processor: No  
User oil refiner: No  
Used oil fuel marketer to burner: No  
Used oil Specification marketer: No  
Used oil transfer facility: No  
Used oil transporter: No

Violation Status: No violations found

FINDS:

Registry ID: 110008224153

Environmental Interest/Information System

RCRAInfo is a national information system that supports the Resource Conservation and Recovery Act (RCRA) program through the tracking of events and activities related to facilities that generate, transport, and treat, store, or dispose of hazardous waste. RCRAInfo allows RCRA program staff to track the notification, permit, compliance, and corrective action activities required under RCRA.

ALLSITES:

Facility Id: 19959367  
Latitude: 47.51693  
Longitude: -122.32182  
Ecology Interest Type Code: HWG  
Facility ID: 19959367  
Facility Company: Bayside Automotive Storage Inc  
Interaction: I  
Interaction 1: HWG  
Interaction 2: Hazardous Waste Generator  
Ecology Program: HAZWASTE  
Program Data: TURBOWASTE  
Facility Alt.: Not reported  
Program ID: WAD988500518  
Date Interaction: 02/04/1992  
Date Interaction 3: 02/04/1992

Map ID  
Direction  
Distance  
Elevation

MAP FINDINGS

Site

Database(s)

EDR ID Number  
EPA ID Number

**BC249**  
**North**  
**1/4-1/2**  
**0.456 mi.**  
**2406 ft.**

**MACHINISTS INC PLANT 1**  
**751 S MICHIGAN ST**  
**SEATTLE, WA**  
**Site 1 of 3 in cluster BC**

**RCRA NonGen / NLR**  
**FINDS**  
**WA ALLSITES**  
**WA MANIFEST**  
**CA HAZNET**

**1000241917**  
**WAD981761075**

**Relative:**  
**Higher**

RCRA NonGen / NLR:

**Actual:**  
**15 ft.**

Date form received by agency: 02/15/2012  
Facility name: MACHINISTS INC PLANT 1  
Facility address: 751 S MICHIGAN ST  
SEATTLE, WA 98108  
EPA ID: WAD981761075  
Mailing address: PO BOX 80505  
SEATTLE, WA 98108  
Contact: MATT CAREY  
Contact address: PO BOX 80505  
SEATTLE, WA 98108  
Contact country: US  
Contact telephone: (206) 763-0990  
Contact email: MATTC@MACHINISTSINC.COM  
EPA Region: 10  
Land type: Private  
Classification: Non-Generator  
Description: Handler: Non-Generators do not presently generate hazardous waste

Owner/Operator Summary:

Owner/operator name: MACHINISTS INC PLANT 1  
Owner/operator address: PO BOX 80505  
SEATTLE, 98108  
Owner/operator country: US  
Owner/operator telephone: (206)763-0990  
Legal status: Private  
Owner/Operator Type: Owner  
Owner/Op start date: 11/13/1986  
Owner/Op end date: Not reported

Owner/operator name: HUGH L  
Owner/operator address: PO BOX 80505  
SEATTLE, WA 98108  
Owner/operator country: US  
Owner/operator telephone: (206)763-0990  
Legal status: Private  
Owner/Operator Type: Owner  
Owner/Op start date: 11/13/1986  
Owner/Op end date: Not reported

Owner/operator name: DON K  
Owner/operator address: PO BOX 80505  
SEATTLE, WA 98108  
Owner/operator country: US  
Owner/operator telephone: (206)763-0990  
Legal status: Private  
Owner/Operator Type: Operator  
Owner/Op start date: 04/09/1997  
Owner/Op end date: Not reported

Owner/operator name: MACHINISTS INC PLANT 1  
Owner/operator address: PO BOX 80505  
SEATTLE, WA 98108

Map ID  
Direction  
Distance  
Elevation

MAP FINDINGS

Site

Database(s)

EDR ID Number  
EPA ID Number

**MACHINISTS INC PLANT 1 (Continued)**

**1000241917**

Owner/operator country: US  
Owner/operator telephone: Not reported  
Legal status: Private  
Owner/Operator Type: Owner  
Owner/Op start date: 11/13/1986  
Owner/Op end date: Not reported

Owner/operator name: DON KLUNDT  
Owner/operator address: 751 S MICHIGAN ST  
SEATTLE, WA 98108

Owner/operator country: US  
Owner/operator telephone: Not reported  
Legal status: Private  
Owner/Operator Type: Operator  
Owner/Op start date: 04/09/1997  
Owner/Op end date: Not reported

Owner/operator name: MATT CAREY  
Owner/operator address: PO BOX 80505  
SEATTLE, 98108

Owner/operator country: US  
Owner/operator telephone: (206)763-0990  
Legal status: Private  
Owner/Operator Type: Operator  
Owner/Op start date: 04/09/1997  
Owner/Op end date: Not reported

Handler Activities Summary:

U.S. importer of hazardous waste: No  
Mixed waste (haz. and radioactive): No  
Recycler of hazardous waste: No  
Transporter of hazardous waste: No  
Treater, storer or disposer of HW: No  
Underground injection activity: No  
On-site burner exemption: No  
Furnace exemption: No  
Used oil fuel burner: No  
Used oil processor: No  
Used oil refiner: No  
Used oil fuel marketer to burner: No  
Used oil Specification marketer: No  
Used oil transfer facility: No  
Used oil transporter: No

Historical Generators:

Date form received by agency: 02/10/2011  
Facility name: MACHINISTS INC PLANT 1  
Classification: Not a generator, verified

Date form received by agency: 02/18/2010  
Facility name: MACHINISTS INC PLANT 1  
Classification: Not a generator, verified

Date form received by agency: 12/31/2007  
Facility name: MACHINISTS INC PLANT 1  
Classification: Not a generator, verified

Map ID  
Direction  
Distance  
Elevation

MAP FINDINGS

Site

Database(s)

EDR ID Number  
EPA ID Number

**MACHINISTS INC PLANT 1 (Continued)**

**1000241917**

Date form received by agency: 12/31/2005  
Facility name: MACHINISTS INC PLANT 1  
Classification: Not a generator, verified

Date form received by agency: 12/31/2003  
Facility name: MACHINISTS INC PLANT 1  
Classification: Not a generator, verified

Facility Has Received Notices of Violations:

Regulation violated: SR - -200(1)(b)& -630(7)  
Area of violation: Generators - General  
Date violation determined: 11/18/1998  
Date achieved compliance: 12/10/1998  
Violation lead agency: State  
Enforcement action: WRITTEN INFORMAL  
Enforcement action date: 11/24/1998  
Enf. disposition status: Not reported  
Enf. disp. status date: Not reported  
Enforcement lead agency: State  
Proposed penalty amount: Not reported  
Final penalty amount: Not reported  
Paid penalty amount: Not reported

Regulation violated: SR - 200(1)(B)/630(2)  
Area of violation: Generators - General  
Date violation determined: 11/18/1998  
Date achieved compliance: 12/10/1998  
Violation lead agency: State  
Enforcement action: WRITTEN INFORMAL  
Enforcement action date: 11/24/1998  
Enf. disposition status: Not reported  
Enf. disp. status date: Not reported  
Enforcement lead agency: State  
Proposed penalty amount: Not reported  
Final penalty amount: Not reported  
Paid penalty amount: Not reported

Regulation violated: SR - -200(1)(c)(d)  
Area of violation: Generators - General  
Date violation determined: 11/18/1998  
Date achieved compliance: 12/10/1998  
Violation lead agency: State  
Enforcement action: WRITTEN INFORMAL  
Enforcement action date: 11/24/1998  
Enf. disposition status: Not reported  
Enf. disp. status date: Not reported  
Enforcement lead agency: State  
Proposed penalty amount: Not reported  
Final penalty amount: Not reported  
Paid penalty amount: Not reported

Regulation violated: SR - -070,-170  
Area of violation: Generators - General  
Date violation determined: 11/18/1998  
Date achieved compliance: 12/14/1998  
Violation lead agency: State  
Enforcement action: WRITTEN INFORMAL



Map ID  
Direction  
Distance  
Elevation

MAP FINDINGS

Site

Database(s)

EDR ID Number  
EPA ID Number

**MACHINISTS INC PLANT 1 (Continued)**

**1000241917**

Enforcement action date: 11/24/1998  
Enf. disposition status: Not reported  
Enf. disp. status date: Not reported  
Enforcement lead agency: State  
Proposed penalty amount: Not reported  
Final penalty amount: Not reported  
Paid penalty amount: Not reported

Regulation violated: SR - -200(1)(b) & -630(2)  
Area of violation: Generators - General  
Date violation determined: 11/18/1998  
Date achieved compliance: 12/10/1998  
Violation lead agency: State  
Enforcement action: WRITTEN INFORMAL  
Enforcement action date: 11/24/1998  
Enf. disposition status: Not reported  
Enf. disp. status date: Not reported  
Enforcement lead agency: State  
Proposed penalty amount: Not reported  
Final penalty amount: Not reported  
Paid penalty amount: Not reported

Regulation violated: SR - 200(1)(B)/630(7)  
Area of violation: Generators - General  
Date violation determined: 11/18/1998  
Date achieved compliance: 12/10/1998  
Violation lead agency: State  
Enforcement action: WRITTEN INFORMAL  
Enforcement action date: 11/24/1998  
Enf. disposition status: Not reported  
Enf. disp. status date: Not reported  
Enforcement lead agency: State  
Proposed penalty amount: Not reported  
Final penalty amount: Not reported  
Paid penalty amount: Not reported

Regulation violated: SR - -200(1)(b)&-630(5)(a)  
Area of violation: Generators - General  
Date violation determined: 11/18/1998  
Date achieved compliance: 11/20/1998  
Violation lead agency: State  
Enforcement action: WRITTEN INFORMAL  
Enforcement action date: 11/24/1998  
Enf. disposition status: Not reported  
Enf. disp. status date: Not reported  
Enforcement lead agency: State  
Proposed penalty amount: Not reported  
Final penalty amount: Not reported  
Paid penalty amount: Not reported

Regulation violated: SR - 200(1)(B)/630(5)(A)  
Area of violation: Generators - General  
Date violation determined: 11/18/1998  
Date achieved compliance: 11/20/1998  
Violation lead agency: State  
Enforcement action: WRITTEN INFORMAL  
Enforcement action date: 11/24/1998

Map ID  
Direction  
Distance  
Elevation

MAP FINDINGS

Site

Database(s)

EDR ID Number  
EPA ID Number

**MACHINISTS INC PLANT 1 (Continued)**

**1000241917**

Enf. disposition status: Not reported  
Enf. disp. status date: Not reported  
Enforcement lead agency: State  
Proposed penalty amount: Not reported  
Final penalty amount: Not reported  
Paid penalty amount: Not reported

Regulation violated: SR - 200(1)(c)&(d)  
Area of violation: Generators - General  
Date violation determined: 11/18/1998  
Date achieved compliance: 12/10/1998  
Violation lead agency: State  
Enforcement action: WRITTEN INFORMAL  
Enforcement action date: 11/24/1998  
Enf. disposition status: Not reported  
Enf. disp. status date: Not reported  
Enforcement lead agency: State  
Proposed penalty amount: Not reported  
Final penalty amount: Not reported  
Paid penalty amount: Not reported

Regulation violated: SR - 07(3)/170(1)(A)  
Area of violation: Generators - General  
Date violation determined: 11/18/1998  
Date achieved compliance: 12/14/1998  
Violation lead agency: State  
Enforcement action: WRITTEN INFORMAL  
Enforcement action date: 11/24/1998  
Enf. disposition status: Not reported  
Enf. disp. status date: Not reported  
Enforcement lead agency: State  
Proposed penalty amount: Not reported  
Final penalty amount: Not reported  
Paid penalty amount: Not reported

Evaluation Action Summary:  
Evaluation date: 03/21/2008  
Evaluation: FOCUSED COMPLIANCE INSPECTION  
Area of violation: Not reported  
Date achieved compliance: Not reported  
Evaluation lead agency: State

Evaluation date: 11/18/1998  
Evaluation: COMPLIANCE EVALUATION INSPECTION ON-SITE  
Area of violation: Generators - General  
Date achieved compliance: 11/20/1998  
Evaluation lead agency: State

Evaluation date: 11/18/1998  
Evaluation: COMPLIANCE EVALUATION INSPECTION ON-SITE  
Area of violation: Generators - General  
Date achieved compliance: 12/14/1998  
Evaluation lead agency: State

Evaluation date: 11/18/1998  
Evaluation: COMPLIANCE EVALUATION INSPECTION ON-SITE  
Area of violation: Generators - General

Map ID  
Direction  
Distance  
Elevation

MAP FINDINGS

Site

Database(s)

EDR ID Number  
EPA ID Number

**MACHINISTS INC PLANT 1 (Continued)**

**1000241917**

Date achieved compliance: 12/10/1998  
Evaluation lead agency: State

**FINDS:**

Registry ID: 110008218491

**Environmental Interest/Information System**

Washington Facility / Site Identification System (WA-FSIS) provides a means to query and display data maintained by the Washington Department of Ecology. This system contains key information for each facility/site that is currently, or has been, of interest to the Air Quality, Dam Safety, Hazardous Waste, Toxics Cleanup, and Water Quality Programs.

NCDB (National Compliance Data Base) supports implementation of the Federal Insecticide, Fungicide, and Rodenticide Act (FIFRA) and the Toxic Substances Control Act (TSCA). The system tracks inspections in regions and states with cooperative agreements, enforcement actions, and settlements.

RCRAInfo is a national information system that supports the Resource Conservation and Recovery Act (RCRA) program through the tracking of events and activities related to facilities that generate, transport, and treat, store, or dispose of hazardous waste. RCRAInfo allows RCRA program staff to track the notification, permit, compliance, and corrective action activities required under RCRA.

**HAZARDOUS WASTE BIENNIAL REPORTER**

ICIS (Integrated Compliance Information System) is the Integrated Compliance Information System and provides a database that, when complete, will contain integrated Enforcement and Compliance information across most of EPA's programs. The vision for ICIS is to replace EPA's independent databases that contain Enforcement data with a single repository for that information. Currently, ICIS contains all Federal Administrative and Judicial enforcement actions. This information is maintained in ICIS by EPA in the Regional offices and it Headquarters. A future release of ICIS will replace the Permit Compliance System (PCS) which supports the NPDES and will integrate that information with Federal actions already in the system. ICIS also has the capability to track other activities occurring in the Region that support Compliance and Enforcement programs. These include; Incident Tracking, Compliance Assistance, and Compliance Monitoring.

**ALLSITES:**

Facility Id: 95712969  
Latitude: 47.54677  
Longitude: -122.32397  
Ecology Interest Type Code: HWG  
Facility ID: 95712969  
Facility Company: Machinists Inc Plant 1  
Interaction: I  
Interaction 1: HWG  
Interaction 2: Hazardous Waste Generator  
Ecology Program: HAZWASTE

Map ID  
Direction  
Distance  
Elevation

MAP FINDINGS

Site

Database(s)

EDR ID Number  
EPA ID Number

**MACHINISTS INC PLANT 1 (Continued)**

**1000241917**

Program Data:	TURBOWASTE
Facility Alt.:	Not reported
Program ID:	WAD981761075
Date Interaction:	11/18/1986
Date Interaction 3:	11/18/1986
Facility ID:	95712969
Facility Company:	Machinists Inc Plant 1
Interaction:	A
Interaction 1:	TIER2
Interaction 2:	Emergency/Haz Chem Rpt TIER2
Ecology Program:	HAZWASTE
Program Data:	EPCRA
Facility Alt.:	Not reported
Program ID:	WAD981761075
Date Interaction:	01/01/1991
Date Interaction 3:	01/01/1991
Facility ID:	95712969
Facility Company:	Machinists Inc Plant 1
Interaction:	I
Interaction 1:	HWP
Interaction 2:	Hazardous Waste Planner
Ecology Program:	HAZWASTE
Program Data:	HWPPRT
Facility Alt.:	Not reported
Program ID:	WAD981761075
Date Interaction:	01/01/1993
Date Interaction 3:	01/01/1993
Facility ID:	95712969
Facility Company:	Machinists Inc Plant 1
Interaction:	A
Interaction 1:	HWOTHER
Interaction 2:	Haz Waste Management Activity
Ecology Program:	HAZWASTE
Program Data:	TURBOWASTE
Facility Alt.:	Machinists Inc Plant 1
Program ID:	WAD981761075
Date Interaction:	12/31/2003
Date Interaction 3:	12/31/2003
Facility Id:	95712969
Latitude:	47.54677
Longitude:	-122.32397
Ecology Interest Type Code:	HWP
Facility ID:	95712969
Facility Company:	Machinists Inc Plant 1
Interaction:	I
Interaction 1:	HWG
Interaction 2:	Hazardous Waste Generator
Ecology Program:	HAZWASTE
Program Data:	TURBOWASTE
Facility Alt.:	Not reported
Program ID:	WAD981761075
Date Interaction:	11/18/1986

Map ID  
Direction  
Distance  
Elevation

MAP FINDINGS

Site

Database(s)

EDR ID Number  
EPA ID Number

**MACHINISTS INC PLANT 1 (Continued)**

**1000241917**

Date Interaction 3: 11/18/1986  
  
Facility ID: 95712969  
Facility Company: Machinists Inc Plant 1  
Interaction: A  
Interaction 1: TIER2  
Interaction 2: Emergency/Haz Chem Rpt TIER2  
Ecology Program: HAZWASTE  
Program Data: EPCRA  
Facility Alt.: Not reported  
Program ID: WAD981761075  
Date Interaction: 01/01/1991  
Date Interaction 3: 01/01/1991

Facility ID: 95712969  
Facility Company: Machinists Inc Plant 1  
Interaction: I  
Interaction 1: HWP  
Interaction 2: Hazardous Waste Planner  
Ecology Program: HAZWASTE  
Program Data: HWPPRT  
Facility Alt.: Not reported  
Program ID: WAD981761075  
Date Interaction: 01/01/1993  
Date Interaction 3: 01/01/1993

Facility ID: 95712969  
Facility Company: Machinists Inc Plant 1  
Interaction: A  
Interaction 1: HWOTHER  
Interaction 2: Haz Waste Management Activity  
Ecology Program: HAZWASTE  
Program Data: TURBOWASTE  
Facility Alt.: Machinists Inc Plant 1  
Program ID: WAD981761075  
Date Interaction: 12/31/2003  
Date Interaction 3: 12/31/2003

Facility Id: 95712969  
Latitude: 47.54677  
Longitude: -122.32397  
Ecology Interest Type Code: HWOTHER  
Facility ID: 95712969  
Facility Company: Machinists Inc Plant 1  
Interaction: I  
Interaction 1: HWG  
Interaction 2: Hazardous Waste Generator  
Ecology Program: HAZWASTE  
Program Data: TURBOWASTE  
Facility Alt.: Not reported  
Program ID: WAD981761075  
Date Interaction: 11/18/1986  
Date Interaction 3: 11/18/1986

Facility ID: 95712969  
Facility Company: Machinists Inc Plant 1

Map ID  
Direction  
Distance  
Elevation

MAP FINDINGS

Site

Database(s)

EDR ID Number  
EPA ID Number

**MACHINISTS INC PLANT 1 (Continued)**

**1000241917**

Interaction: A  
Interaction 1: TIER2  
Interaction 2: Emergency/Haz Chem Rpt TIER2  
Ecology Program: HAZWASTE  
Program Data: EPCRA  
Facility Alt.: Not reported  
Program ID: WAD981761075  
Date Interaction: 01/01/1991  
Date Interaction 3: 01/01/1991

Facility ID: 95712969  
Facility Company: Machinists Inc Plant 1  
Interaction: I  
Interaction 1: HWP  
Interaction 2: Hazardous Waste Planner  
Ecology Program: HAZWASTE  
Program Data: HWPPRT  
Facility Alt.: Not reported  
Program ID: WAD981761075  
Date Interaction: 01/01/1993  
Date Interaction 3: 01/01/1993

Facility ID: 95712969  
Facility Company: Machinists Inc Plant 1  
Interaction: A  
Interaction 1: HWOTHER  
Interaction 2: Haz Waste Management Activity  
Ecology Program: HAZWASTE  
Program Data: TURBOWASTE  
Facility Alt.: Machinists Inc Plant 1  
Program ID: WAD981761075  
Date Interaction: 12/31/2003  
Date Interaction 3: 12/31/2003

Facility Id: 95712969  
Latitude: 47.54677  
Longitude: -122.32397  
Ecology Interest Type Code: TIER2  
Facility ID: 95712969  
Facility Company: Machinists Inc Plant 1  
Interaction: I  
Interaction 1: HWG  
Interaction 2: Hazardous Waste Generator  
Ecology Program: HAZWASTE  
Program Data: TURBOWASTE  
Facility Alt.: Not reported  
Program ID: WAD981761075  
Date Interaction: 11/18/1986  
Date Interaction 3: 11/18/1986

Facility ID: 95712969  
Facility Company: Machinists Inc Plant 1  
Interaction: A  
Interaction 1: TIER2  
Interaction 2: Emergency/Haz Chem Rpt TIER2  
Ecology Program: HAZWASTE

Map ID  
Direction  
Distance  
Elevation

MAP FINDINGS

Site

Database(s)

EDR ID Number  
EPA ID Number

**MACHINISTS INC PLANT 1 (Continued)**

**1000241917**

Program Data:	EPCRA
Facility Alt.:	Not reported
Program ID:	WAD981761075
Date Interaction:	01/01/1991
Date Interaction 3:	01/01/1991
Facility ID:	95712969
Facility Company:	Machinists Inc Plant 1
Interaction:	I
Interaction 1:	HWP
Interaction 2:	Hazardous Waste Planner
Ecology Program:	HAZWASTE
Program Data:	HWPPRT
Facility Alt.:	Not reported
Program ID:	WAD981761075
Date Interaction:	01/01/1993
Date Interaction 3:	01/01/1993
Facility ID:	95712969
Facility Company:	Machinists Inc Plant 1
Interaction:	A
Interaction 1:	HWOTHER
Interaction 2:	Haz Waste Management Activity
Ecology Program:	HAZWASTE
Program Data:	TURBOWASTE
Facility Alt.:	Machinists Inc Plant 1
Program ID:	WAD981761075
Date Interaction:	12/31/2003
Date Interaction 3:	12/31/2003

**WA MANIFEST:**

Facility Site ID Number:	95712969
SWC Desc:	Not reported
FWC Desc:	Not reported
Form Comm:	Not reported
Data Year:	2011
Permit by Rule:	False
Treatment by Generator:	False
Mixed radioactive waste:	False
Importer of hazardous waste:	False
Immediate recycler:	False
Treatment/Storage/Disposal/Recycling Facility:	False
Generator of dangerous fuel waste:	False
Generator marketing to burner:	False
"Other marketers (i.e., blender, distributor, etc.)":	False
Utility boiler burner:	False
Industry boiler burner:	False
Industrial Furnace:	False
Smelter deferral:	False
Universal waste - batteries - generate:	False
Universal waste - thermostats - generate:	False
Universal waste - mercury - generate:	False
Universal waste - lamps - generate:	False
Universal waste - batteries - accumulate:	False
Universal waste - thermostats - accumulate:	False
Universal waste - mercury - accumulate:	False

Map ID  
Direction  
Distance  
Elevation

MAP FINDINGS

Site

Database(s)

EDR ID Number  
EPA ID Number

**MACHINISTS INC PLANT 1 (Continued)**

**1000241917**

Universal waste - lamps - accumulate: False  
Destination Facility for Universal Waste: False  
Off-specification used oil burner - utility boiler: False  
Off-specification used oil burner - industrial boiler: False  
Off-specification used oil burner - industrial furnace: False  
EPA ID: WAD981761075  
Facility Address 2: Not reported  
TAX REG NBR: 178051678  
NAICS CD: 332999  
BUSINESS TYPE: Not reported  
MAIL NAME: Machinists Inc  
MAIL ADDR LINE1: PO Box 80505  
MAIL CITY,ST,ZIP: SEATTLE, WA 98108-0505  
MAIL COUNTRY: UNITED STATES  
LEGAL ORG NAME: Machinists Inc Plant 1  
LEGAL ORG TYPE: Private  
LEGAL ADDR LINE1: PO Box 80505  
LEGAL CITY,ST,ZIP: SEATTLE, WA 98108-0505  
LEGAL COUNTRY: UNITED STATES  
LEGAL PHONE NBR: (206)763-0990  
LEGAL EFFECTIVE DATE: 11/13/1986  
LAND ORG NAME: Not reported  
LAND ORG TYPE: Private  
LAND PERSON NAME: Hugh La Bossier  
LAND ADDR LINE1: PO Box 80505  
LAND CITY,ST,ZIP: SEATTLE, WA 98108-0505  
LAND COUNTRY: UNITED STATES  
LAND PHONE NBR: (206)763-0990  
OPERATOR ORG NAME: Not reported  
OPERATOR ORG TYPE: Private  
OPERATOR ADDR LINE1: PO BOX 80505  
OPERATOR CITY,ST,ZIP: SEATTLE, WA 98108-2636  
OPERATOR COUNTRY: UNITED STATES  
OPERATOR PHONE NBR: (206)763-0990  
OPERATOR EFFECTIVE DATE: 04/09/1997  
SITE CONTACT NAME: Matt Carey  
SITE CONTACT ADDR LINE1: PO BOX 80505  
SITE CONTACT ZIP: SEATTLE, WA 98108-2636  
SITE CONTACT COUNTRY: UNITED STATES  
SITE CONTACT PHONE NBR: 206763-0990  
SITE CONTACT EMAIL: mattc@machinistsinc.com  
FORM CONTACT NAME: Matt Carey  
FORM CONTACT ADDR LINE1: PO BOX 80505  
FORM CONTACT CITY,ST,ZIP: SEATTLE, WA 98108-2636  
FORM CONTACT COUNTRY: UNITED STATES  
FORM CONTACT PHONE NBR: 206763-0990  
FORM CONTACT EMAIL: mattc@machinistsinc.com  
GEN STATUS CD: XQG  
MONTHLY GENERATION: False  
BATCH GENERATION: False  
ONE TIME GENERATION: False  
TRANSPORTS OWN WASTE: False  
TRANSPORTS OTHRS WASTE: False  
RECYCLER ONSITE: False  
TRANSFER FACILITY: False  
OTHER EXEMPTION: Not reported  
UW BATTERY GEN: False



Map ID  
Direction  
Distance  
Elevation

MAP FINDINGS

Site

Database(s)

EDR ID Number  
EPA ID Number

**MACHINISTS INC PLANT 1 (Continued)**

**1000241917**

USED OIL TRANSPORTER: False  
USED OIL TRANSFER FACILITY: False  
USED OIL PROCESSOR: False  
USED OIL REREFINER: False  
USED OIL FUEL MRKTR DIRECTS SHPMNTS: False  
USED OIL FUEL MRKTR MEETS SPECS: False

Facility Site ID Number: 95712969  
SWC Desc: Not reported  
FWC Desc: Not reported  
Form Comm: Not reported  
Data Year: 2008  
Permit by Rule: False  
Treatment by Generator: False  
Mixed radioactive waste: False  
Importer of hazardous waste: False  
Immediate recycler: False  
Treatment/Storage/Disposal/Recycling Facility: False  
Generator of dangerous fuel waste: False  
Generator marketing to burner: False  
"Other marketers (i.e., blender, distributor, etc.)": False  
Utility boiler burner: False  
Industry boiler burner: False  
Industrial Furnace: False  
Smelter deferral: False  
Universal waste - batteries - generate: False  
Universal waste - thermostats - generate: False  
Universal waste - mercury - generate: False  
Universal waste - lamps - generate: False  
Universal waste - batteries - accumulate: False  
Universal waste - thermostats - accumulate: False  
Universal waste - mercury - accumulate: False  
Universal waste - lamps - accumulate: False  
Destination Facility for Universal Waste: False  
Off-specification used oil burner - utility boiler: False  
Off-specification used oil burner - industrial boiler: False  
Off-specification used oil burner - industrial furnace: False  
EPA ID: WAD981761075  
Facility Address 2: Not reported  
TAX REG NBR: 178051678  
NAICS CD: 33271  
BUSINESS TYPE: Not reported  
MAIL NAME: Machinists Inc  
MAIL ADDR LINE1: PO Box 80505  
MAIL CITY,ST,ZIP: SEATTLE, WA 98108-0505  
MAIL COUNTRY: UNITED STATES  
LEGAL ORG NAME: Machinists Inc Plant 1  
LEGAL ORG TYPE: Private  
LEGAL ADDR LINE1: PO Box 80505  
LEGAL CITY,ST,ZIP: SEATTLE, WA 98108-0505  
LEGAL COUNTRY: UNITED STATES  
LEGAL PHONE NBR: (206)763-0990  
LEGAL EFFECTIVE DATE: 11/13/1986  
LAND ORG NAME: Not reported  
LAND ORG TYPE: Private  
LAND PERSON NAME: Hugh La Bossier  
LAND ADDR LINE1: PO Box 80505

Map ID  
Direction  
Distance  
Elevation

MAP FINDINGS

Site

Database(s)

EDR ID Number  
EPA ID Number

**MACHINISTS INC PLANT 1 (Continued)**

**1000241917**

LAND CITY,ST,ZIP: SEATTLE, WA 98108-0505  
LAND COUNTRY: UNITED STATES  
LAND PHONE NBR: (206)763-0990  
OPERATOR ORG NAME: Not reported  
OPERATOR ORG TYPE: Private  
OPERATOR ADDR LINE1: PO BOX 80505  
OPERATOR CITY,ST,ZIP: SEATTLE, WA 98108-2636  
OPERATOR COUNTRY: UNITED STATES  
OPERATOR PHONE NBR: (206)763-0990  
OPERATOR EFFECTIVE DATE: 04/09/1997  
SITE CONTACT NAME: Don Klundt  
SITE CONTACT ADDR LINE1: PO BOX 80505  
SITE CONTACT ZIP: SEATTLE, WA 98108-2636  
SITE CONTACT COUNTRY: UNITED STATES  
SITE CONTACT PHONE NBR: 206763-0990  
SITE CONTACT EMAIL: donk@machinistsinc.com  
FORM CONTACT NAME: Don Klundt  
FORM CONTACT ADDR LINE1: PO BOX 80505  
FORM CONTACT CITY,ST,ZIP: SEATTLE, WA 98108-2636  
FORM CONTACT COUNTRY: UNITED STATES  
FORM CONTACT PHONE NBR: 206763-0990  
FORM CONTACT EMAIL: donk@machinistsinc.com  
GEN STATUS CD: XQG  
MONTHLY GENERATION: False  
BATCH GENERATION: False  
ONE TIME GENERATION: False  
TRANSPORTS OWN WASTE: False  
TRANSPORTS OTHRS WASTE: False  
RECYCLER ONSITE: False  
TRANSFER FACILITY: False  
OTHER EXEMPTION: Not reported  
UW BATTERY GEN: False  
USED OIL TRANSPORTER: False  
USED OIL TRANSFER FACILITY: False  
USED OIL PROCESSOR: False  
USED OIL REREFINER: False  
USED OIL FUEL MRKTR DIRECTS SHPMNTS: False  
USED OIL FUEL MRKTR MEETS SPECS: False

Facility Site ID Number: 95712969  
SWC Desc: Not reported  
FWC Desc: Not reported  
Form Comm: Not reported  
Data Year: Not reported  
Permit by Rule: No  
Treatment by Generator: No  
Mixed radioactive waste: No  
Importer of hazardous waste: No  
Immediate recycler: No  
Treatment/Storage/Disposal/Recycling Facility: No  
Generator of dangerous fuel waste: No  
Generator marketing to burner: No  
"Other marketers (i.e., blender, distributor, etc.)": No  
Utility boiler burner: No  
Industry boiler burner: No  
Industrial Furnace: No  
Smelter deferral: No

Map ID  
Direction  
Distance  
Elevation

MAP FINDINGS

Site

Database(s)

EDR ID Number  
EPA ID Number

**MACHINISTS INC PLANT 1 (Continued)**

**1000241917**

Universal waste - batteries - generate: No  
Universal waste - thermostats - generate: No  
Universal waste - mercury - generate: No  
Universal waste - lamps - generate: No  
Universal waste - batteries - accumulate: No  
Universal waste - thermostats - accumulate: No  
Universal waste - mercury - accumulate: No  
Universal waste - lamps - accumulate: No  
Destination Facility for Universal Waste: No  
Off-specification used oil burner - utility boiler: No  
Off-specification used oil burner - industrial boiler: No  
Off-specification used oil burner - industrial furnace: No  
EPA ID: WAD981761075  
Facility Address 2: Not reported  
TAX REG NBR: 178051678  
NAICS CD: 33271  
BUSINESS TYPE: Not reported  
MAIL NAME: Machinists Inc  
MAIL ADDR LINE1: PO Box 80505  
MAIL CITY,ST,ZIP: SEATTLE, WA 98108-0505  
MAIL COUNTRY: UNITED STATES  
LEGAL ORG NAME: Machinists Inc Plant 1  
LEGAL ORG TYPE: Private  
LEGAL ADDR LINE1: PO Box 80505  
LEGAL CITY,ST,ZIP: SEATTLE, WA 98108-0505  
LEGAL COUNTRY: UNITED STATES  
LEGAL PHONE NBR: (206)763-0990  
LEGAL EFFECTIVE DATE: 11/13/1986  
LAND ORG NAME: Not reported  
LAND ORG TYPE: Private  
LAND PERSON NAME: Hugh La Bossier  
LAND ADDR LINE1: PO Box 80505  
LAND CITY,ST,ZIP: SEATTLE, WA 98108-0505  
LAND COUNTRY: UNITED STATES  
LAND PHONE NBR: (206)763-0990  
OPERATOR ORG NAME: Not reported  
OPERATOR ORG TYPE: Private  
OPERATOR ADDR LINE1: 751 S MICHIGAN ST  
OPERATOR CITY,ST,ZIP: SEATTLE, WA 98108-2636  
OPERATOR COUNTRY: UNITED STATES  
OPERATOR PHONE NBR: (206)763-0990  
OPERATOR EFFECTIVE DATE: 04/09/1997  
SITE CONTACT NAME: Don Klundt  
SITE CONTACT ADDR LINE1: 751 S MICHIGAN ST  
SITE CONTACT ZIP: SEATTLE, WA 98108-2636  
SITE CONTACT COUNTRY: UNITED STATES  
SITE CONTACT PHONE NBR: 206763-0990  
SITE CONTACT EMAIL: donk@machinistsinc.com  
FORM CONTACT NAME: Don Klundt  
FORM CONTACT ADDR LINE1: 751 S MICHIGAN ST  
FORM CONTACT CITY,ST,ZIP: SEATTLE, WA 98108-2636  
FORM CONTACT COUNTRY: UNITED STATES  
FORM CONTACT PHONE NBR: 206763-0990  
FORM CONTACT EMAIL: donk@machinistsinc.com  
GEN STATUS CD: XQG  
MONTHLY GENERATION: No  
BATCH GENERATION: No

Map ID  
Direction  
Distance  
Elevation

MAP FINDINGS

Site

Database(s)

EDR ID Number  
EPA ID Number

**MACHINISTS INC PLANT 1 (Continued)**

**1000241917**

ONE TIME GENERATION: No  
TRANSPORTS OWN WASTE: No  
TRANSPORTS OTHRS WASTE: No  
RECYCLER ONSITE: No  
TRANSFER FACILITY: No  
OTHER EXEMPTION: Not reported  
UW BATTERY GEN: No  
USED OIL TRANSPORTER: No  
USED OIL TRANSFER FACILITY: No  
USED OIL PROCESSOR: No  
USED OIL REREFINER: No  
USED OIL FUEL MRKTR DIRECTS SHPMNTS: No  
USED OIL FUEL MRKTR MEETS SPECS: No

Facility Site ID Number: 95712969  
SWC Desc: Not reported  
FWC Desc: Not reported  
Form Comm: Not reported  
Data Year: Not reported  
Permit by Rule: False  
Treatment by Generator: False  
Mixed radioactive waste: False  
Importer of hazardous waste: False  
Immediate recycler: False  
Treatment/Storage/Disposal/Recycling Facility: False  
Generator of dangerous fuel waste: False  
Generator marketing to burner: False  
"Other marketers (i.e., blender, distributor, etc.)": False  
Utility boiler burner: False  
Industry boiler burner: False  
Industrial Furnace: False  
Smelter deferral: False  
Universal waste - batteries - generate: False  
Universal waste - thermostats - generate: False  
Universal waste - mercury - generate: False  
Universal waste - lamps - generate: False  
Universal waste - batteries - accumulate: False  
Universal waste - thermostats - accumulate: False  
Universal waste - mercury - accumulate: False  
Universal waste - lamps - accumulate: False  
Destination Facility for Universal Waste: False  
Off-specification used oil burner - utility boiler: False  
Off-specification used oil burner - industrial boiler: False  
Off-specification used oil burner - industrial furnace: False  
EPA ID: WAD981761075  
Facility Address 2: Not reported  
TAX REG NBR: 178051678  
NAICS CD: 33271  
BUSINESS TYPE: Not reported  
MAIL NAME: Machinists Inc  
MAIL ADDR LINE1: PO Box 80505  
MAIL CITY,ST,ZIP: SEATTLE, WA 98108-0505  
MAIL COUNTRY: UNITED STATES  
LEGAL ORG NAME: Machinists Inc Plant 1  
LEGAL ORG TYPE: Private  
LEGAL ADDR LINE1: PO Box 80505  
LEGAL CITY,ST,ZIP: SEATTLE, WA 98108-0505

Map ID  
Direction  
Distance  
Elevation

MAP FINDINGS

Site

Database(s)

EDR ID Number  
EPA ID Number

**MACHINISTS INC PLANT 1 (Continued)**

**1000241917**

LEGAL COUNTRY: UNITED STATES  
LEGAL PHONE NBR: (206)763-0990  
LEGAL EFFECTIVE DATE: 11/13/1986  
LAND ORG NAME: Not reported  
LAND ORG TYPE: Private  
LAND PERSON NAME: Hugh La Bossier  
LAND ADDR LINE1: PO Box 80505  
LAND CITY,ST,ZIP: SEATTLE, WA 98108-0505  
LAND COUNTRY: UNITED STATES  
LAND PHONE NBR: (206)763-0990  
OPERATOR ORG NAME: Not reported  
OPERATOR ORG TYPE: Private  
OPERATOR ADDR LINE1: PO BOX 80505  
OPERATOR CITY,ST,ZIP: SEATTLE, WA 98108-2636  
OPERATOR COUNTRY: UNITED STATES  
OPERATOR PHONE NBR: (206)763-0990  
OPERATOR EFFECTIVE DATE: 04/09/1997  
SITE CONTACT NAME: Don Klundt  
SITE CONTACT ADDR LINE1: PO BOX 80505  
SITE CONTACT ZIP: SEATTLE, WA 98108-2636  
SITE CONTACT COUNTRY: UNITED STATES  
SITE CONTACT PHONE NBR: 206763-0990  
SITE CONTACT EMAIL: donk@machinistsinc.com  
FORM CONTACT NAME: Don Klundt  
FORM CONTACT ADDR LINE1: PO BOX 80505  
FORM CONTACT CITY,ST,ZIP: SEATTLE, WA 98108-2636  
FORM CONTACT COUNTRY: UNITED STATES  
FORM CONTACT PHONE NBR: 206763-0990  
FORM CONTACT EMAIL: donk@machinistsinc.com  
GEN STATUS CD: XQG  
MONTHLY GENERATION: False  
BATCH GENERATION: False  
ONE TIME GENERATION: False  
TRANSPORTS OWN WASTE: False  
TRANSPORTS OTHRS WASTE: False  
RECYCLER ONSITE: False  
TRANSFER FACILITY: False  
OTHER EXEMPTION: Not reported  
UW BATTERY GEN: False  
USED OIL TRANSPORTER: False  
USED OIL TRANSFER FACILITY: False  
USED OIL PROCESSOR: False  
USED OIL REREFINER: False  
USED OIL FUEL MRKTR DIRECTS SHPMNTS: False  
USED OIL FUEL MRKTR MEETS SPECS: False  
  
Facility Site ID Number: 95712969  
SWC Desc: Not reported  
FWC Desc: Not reported  
Form Comm: Not reported  
Data Year: 2009  
Permit by Rule: False  
Treatment by Generator: False  
Mixed radioactive waste: False  
Importer of hazardous waste: False  
Immediate recycler: False  
Treatment/Storage/Disposal/Recycling Facility: False

Map ID  
Direction  
Distance  
Elevation

MAP FINDINGS

Site

Database(s)

EDR ID Number  
EPA ID Number

**MACHINISTS INC PLANT 1 (Continued)**

**1000241917**

Generator of dangerous fuel waste: False  
Generator marketing to burner: False  
"Other marketers (i.e., blender, distributor, etc.)": False  
Utility boiler burner: False  
Industry boiler burner: False  
Industrial Furnace: False  
Smelter defferal: False  
Universal waste - batteries - generate: False  
Universal waste - thermostats - generate: False  
Universal waste - mercury - generate: False  
Universal waste - lamps - generate: False  
Universal waste - batteries - accumulate: False  
Universal waste - thermostats - accumulate: False  
Universal waste - mercury - accumulate: False  
Universal waste - lamps - accumulate: False  
Destination Facility for Universal Waste: False  
Off-specification used oil burner - utility boiler: False  
Off-specification used oil burner - industrial boiler: False  
Off-specification used oil burner - industrial furnace: False  
EPA ID: WAD981761075  
Facility Address 2: Not reported  
TAX REG NBR: 178051678  
NAICS CD: 332999  
BUSINESS TYPE: Not reported  
MAIL NAME: Machinists Inc  
MAIL ADDR LINE1: PO Box 80505  
MAIL CITY,ST,ZIP: SEATTLE, WA 98108-0505  
MAIL COUNTRY: UNITED STATES  
LEGAL ORG NAME: Machinists Inc Plant 1  
LEGAL ORG TYPE: Private  
LEGAL ADDR LINE1: PO Box 80505  
LEGAL CITY,ST,ZIP: SEATTLE, WA 98108-0505  
LEGAL COUNTRY: UNITED STATES  
LEGAL PHONE NBR: (206)763-0990  
LEGAL EFFECTIVE DATE: 11/13/1986  
LAND ORG NAME: Not reported  
LAND ORG TYPE: Private  
LAND PERSON NAME: Hugh La Bossier  
LAND ADDR LINE1: PO Box 80505  
LAND CITY,ST,ZIP: SEATTLE, WA 98108-0505  
LAND COUNTRY: UNITED STATES  
LAND PHONE NBR: (206)763-0990  
OPERATOR ORG NAME: Not reported  
OPERATOR ORG TYPE: Private  
OPERATOR ADDR LINE1: PO BOX 80505  
OPERATOR CITY,ST,ZIP: SEATTLE, WA 98108-2636  
OPERATOR COUNTRY: UNITED STATES  
OPERATOR PHONE NBR: (206)763-0990  
OPERATOR EFFECTIVE DATE: 04/09/1997  
SITE CONTACT NAME: Don Klundt  
SITE CONTACT ADDR LINE1: PO BOX 80505  
SITE CONTACT ZIP: SEATTLE, WA 98108-2636  
SITE CONTACT COUNTRY: UNITED STATES  
SITE CONTACT PHONE NBR: 206763-0990  
SITE CONTACT EMAIL: donk@machinistsinc.com  
FORM CONTACT NAME: Don Klundt  
FORM CONTACT ADDR LINE1: PO BOX 80505

Map ID  
Direction  
Distance  
Elevation

MAP FINDINGS

Site

Database(s)

EDR ID Number  
EPA ID Number

**MACHINISTS INC PLANT 1 (Continued)**

**1000241917**

FORM CONTACT CITY,ST,ZIP: SEATTLE, WA 98108-2636  
FORM CONTACT COUNTRY: UNITED STATES  
FORM CONTACT PHONE NBR: 206763-0990  
FORM CONTACT EMAIL: donk@machinistsinc.com  
GEN STATUS CD: XQG  
MONTHLY GENERATION: False  
BATCH GENERATION: False  
ONE TIME GENERATION: False  
TRANSPORTS OWN WASTE: False  
TRANSPORTS OTHRS WASTE: False  
RECYCLER ONSITE: False  
TRANSFER FACILITY: False  
OTHER EXEMPTION: Not reported  
UW BATTERY GEN: False  
USED OIL TRANSPORTER: False  
USED OIL TRANSFER FACILITY: False  
USED OIL PROCESSOR: False  
USED OIL REREFINER: False  
USED OIL FUEL MRKTR DIRECTS SHPMNTS: False  
USED OIL FUEL MRKTR MEETS SPECS: False

[Click this hyperlink](#) while viewing on your computer to access  
3 additional WA MANIFEST: record(s) in the EDR Site Report.

**HAZNET:**

Year: 2007  
Gepaid: WAD981761075  
Contact: DON KLUNDT  
Telephone: 2067630990  
Mailing Name: Not reported  
Mailing Address: PO BOX 80505  
Mailing City,St,Zip: SEATTLE, WA 981080505  
Gen County: Not reported  
TSD EPA ID: TXD077603371  
TSD County: Not reported  
Waste Category: Not reported  
Disposal Method: Storage, Bulking, And/Or Transfer Off Site--No Treatment/Reovery  
(H010-H129) Or (H131-H135)  
Tons: 0.2  
Facility County: Not reported

**BC250**  
**North**  
**1/4-1/2**  
**0.457 mi.**  
**2415 ft.**

**SUPER SUPPLEMENTS**  
**750 S MICHIGAN ST**  
**SEATTLE, WA 98108**  
**Site 2 of 3 in cluster BC**

**WA ALLSITES** **S110040224**  
**N/A**

**Relative:**  
**Higher**

ALLSITES:  
Facility Id: 10913  
Latitude: 47.5476779  
Longitude: -122.32409  
Ecology Interest Type Code: LSC  
Facility ID: 10913  
Facility Company: Super Supplements  
Interaction: I  
Interaction 1: LSC  
Interaction 2: Local Source Control

**Actual:**  
**15 ft.**

Map ID  
 Direction  
 Distance  
 Elevation

MAP FINDINGS

Site

Database(s)

EDR ID Number  
 EPA ID Number

**SUPER SUPPLEMENTS (Continued)**

**S110040224**

Ecology Program: HAZWASTE  
 Program Data: LSC  
 Facility Alt.: Super Supplements  
 Program ID: Not reported  
 Date Interaction: 07/09/2009  
 Date Interaction 3: 07/09/2009

Facility/Site Interaction T: 80525  
 Geographic Location Identifier (Alias Facid): 10913  
 Interaction (Aka Env Int) Type Code: LSC  
 Interaction (Aka Env Int) Description: Local Source Control  
 Interaction Status: I  
 Federal Program Identifier: Not reported  
 Interaction Start Date: 07/09/2009  
 Interaction End Date: 04/29/2010  
 prgm\_facil: Super Supplements  
 cur\_sys\_pr: HAZWASTE  
 cur\_sys\_nm: LSC

**BD251**  
**South**  
**1/4-1/2**  
**0.458 mi.**  
**2417 ft.**

**SILVER BAY LOGGING**  
**7760 8TH AVE S**  
**SEATTLE, WA**  
**Site 1 of 2 in cluster BD**

**WA ALLSITES** **S106445486**  
**WA SPILLS** **N/A**

**Relative:**  
**Lower**

ALLSITES:  
 Facility Id: 861945  
 Latitude: 47.532903  
 Longitude: -122.32281  
 Ecology Interest Type Code: RSVP

Facility ID: 861945  
 Facility Company: SILVER BAY LOGGING INC  
 Interaction: I  
 Interaction 1: LSC  
 Interaction 2: Local Source Control  
 Ecology Program: HAZWASTE  
 Program Data: LSC  
 Facility Alt.: Not reported  
 Program ID: Not reported  
 Date Interaction: 09/30/2008  
 Date Interaction 3: 09/30/2008

**Actual:**  
**8 ft.**

Facility ID: 861945  
 Facility Company: SILVER BAY LOGGING INC  
 Interaction: A  
 Interaction 1: RSVP  
 Interaction 2: Revised Site Visit Program  
 Ecology Program: HAZWASTE  
 Program Data: RSVP  
 Facility Alt.: Silver Bay Logging Co  
 Program ID: Not reported  
 Date Interaction: 09/30/2008  
 Date Interaction 3: 09/30/2008

Facility/Site Interaction T: 7422  
 Geographic Location Identifier (Alias Facid): 861945  
 Interaction (Aka Env Int) Type Code: LSC



Map ID  
Direction  
Distance  
Elevation

MAP FINDINGS

Site

Database(s)

EDR ID Number  
EPA ID Number

**SILVER BAY LOGGING (Continued)**

**S106445486**

Interaction (Aka Env Int) Description: Local Source Control  
Interaction Status: I  
Federal Program Identifier: Not reported  
Interaction Start Date: 09/30/2008  
Interaction End Date: 04/29/2010  
prgm\_facil: Not reported  
cur\_sys\_pr: HAZWASTE  
cur\_sys\_nm: LSC

Facility/Site Interaction T: 79246  
Geographic Location Identifier (Alias Facid): 861945  
Interaction (Aka Env Int) Type Code: RSVP  
Interaction (Aka Env Int) Description: Revised Site Visit Program  
Interaction Status: A  
Federal Program Identifier: Not reported  
Interaction Start Date: 09/30/2008  
Interaction End Date: Not reported  
prgm\_facil: Silver Bay Logging Co  
cur\_sys\_pr: HAZWASTE  
cur\_sys\_nm: RSVP

Facility Id: 861945  
Latitude: 47.532903  
Longitude: -122.32281  
Ecology Interest Type Code: LSC

Facility ID: 861945  
Facility Company: SILVER BAY LOGGING INC  
Interaction: I  
Interaction 1: LSC  
Interaction 2: Local Source Control  
Ecology Program: HAZWASTE  
Program Data: LSC  
Facility Alt.: Not reported  
Program ID: Not reported  
Date Interaction: 09/30/2008  
Date Interaction 3: 09/30/2008

Facility ID: 861945  
Facility Company: SILVER BAY LOGGING INC  
Interaction: A  
Interaction 1: RSVP  
Interaction 2: Revised Site Visit Program  
Ecology Program: HAZWASTE  
Program Data: RSVP  
Facility Alt.: Silver Bay Logging Co  
Program ID: Not reported  
Date Interaction: 09/30/2008  
Date Interaction 3: 09/30/2008

Facility/Site Interaction T: 7422  
Geographic Location Identifier (Alias Facid): 861945  
Interaction (Aka Env Int) Type Code: LSC  
Interaction (Aka Env Int) Description: Local Source Control  
Interaction Status: I  
Federal Program Identifier: Not reported  
Interaction Start Date: 09/30/2008

Map ID  
Direction  
Distance  
Elevation

MAP FINDINGS

Site

Database(s)

EDR ID Number  
EPA ID Number

**SILVER BAY LOGGING (Continued)**

**S106445486**

Interaction End Date: 04/29/2010  
prgm\_facil: Not reported  
cur\_sys\_pr: HAZWASTE  
cur\_sys\_nm: LSC  
  
Facility/Site Interaction T: 79246  
Geographic Location Identifier (Alias Facid): 861945  
Interaction (Aka Env Int) Type Code: RSVP  
Interaction (Aka Env Int) Description: Revised Site Visit Program  
Interaction Status: A  
Federal Program Identifier: Not reported  
Interaction Start Date: 09/30/2008  
Interaction End Date: Not reported  
prgm\_facil: Silver Bay Logging Co  
cur\_sys\_pr: HAZWASTE  
cur\_sys\_nm: RSVP

**SPILLS:**

Facility ID: 541962  
Medium: Not reported  
Material Desc: OTHER HAZARDOUS  
Material Qty: 10  
Material Units: DRUM  
Date Received: 07/07/2004  
Contact Name: Not reported

Facility ID: 552235  
Medium: Not reported  
Material Desc: PETROLEUM - DIESEL FUEL  
Material Qty: 2  
Material Units: GALLON  
Date Received: 12/08/2005  
Contact Name: Not reported

Facility ID: 556661  
Medium: Not reported  
Material Desc: PETROLEUM - DIESEL FUEL  
Material Qty: 10  
Material Units: GALLON  
Date Received: 07/26/2006  
Contact Name: BUSSARD

**BE252**  
**NE**  
**1/4-1/2**  
**0.468 mi.**  
**2470 ft.**

**RUSSO NURSERY**  
**6404 ELLIS AVE. S.**  
**SEATTLE, WA 98108**  
**Site 1 of 3 in cluster BE**

**WA ICR S104485653**  
**N/A**

**Relative:**  
**Higher**

ICR:  
Date Ecology Received Report: 01/07/99  
Contaminants Found at Site: Petroleum products  
Media Contaminated: Soil  
Waste Management: Tank  
Region: North Western  
Type of Report Ecology Received: Final cleanup report  
Site Register Issue: 98-17

**Actual:**  
**22 ft.**

Map ID  
Direction  
Distance  
Elevation

MAP FINDINGS

Site

Database(s)

EDR ID Number  
EPA ID Number

**RUSSO NURSERY (Continued)**

**S104485653**

County Code: 17  
Contact: Not reported  
Report Title: Not reported

**BE253**  
**NE**  
**1/4-1/2**  
**0.468 mi.**  
**2470 ft.**

**JULIUS ROSSO WHOLESALE NURSERY CO**  
**6404 ELLIS AVE S**  
**SEATTLE, WA 98108**  
**Site 2 of 3 in cluster BE**

**WA ALLSITES**  
**WA CSCSL NFA**  
**WA UST**

**U003027424**  
**N/A**

**Relative:**  
**Higher**

**ALLSITES:**

**Actual:**  
**22 ft.**

Facility Id: 76388258  
Latitude: 47.54519  
Longitude: -122.31962  
Ecology Interest Type Code: UST  
Facility ID: 76388258  
Facility Company: JULIUS ROSSO WHOLESALE NURSERY CO UST  
Interaction: A  
Interaction 1: UST  
Interaction 2: Underground Storage Tank  
Ecology Program: TOXICS  
Program Data: ISIS  
Facility Alt.: Not reported  
Program ID: 5609  
Date Interaction: 01/02/1982  
Date Interaction 3: 01/02/1982

Facility ID: 76388258  
Facility Company: JULIUS ROSSO WHOLESALE NURSERY CO UST  
Interaction: I  
Interaction 1: LUST  
Interaction 2: LUST Facility  
Ecology Program: TOXICS  
Program Data: ISIS  
Facility Alt.: Not reported  
Program ID: 5609  
Date Interaction: 09/19/1998  
Date Interaction 3: 09/19/1998

Facility ID: 76388258  
Facility Company: JULIUS ROSSO WHOLESALE NURSERY CO UST  
Interaction: I  
Interaction 1: LSC  
Interaction 2: Local Source Control  
Ecology Program: HAZWASTE  
Program Data: LSC  
Facility Alt.: Rosso Gardens  
Program ID: Not reported  
Date Interaction: 08/06/2009  
Date Interaction 3: 08/06/2009

Facility Id: 76388258  
Latitude: 47.54519  
Longitude: -122.31962  
Ecology Interest Type Code: LSC  
Facility ID: 76388258  
Facility Company: JULIUS ROSSO WHOLESALE NURSERY CO UST

Map ID  
Direction  
Distance  
Elevation

MAP FINDINGS

Site

Database(s)

EDR ID Number  
EPA ID Number

**JULIUS ROSSO WHOLESALE NURSERY CO (Continued)**

**U003027424**

Interaction: A  
Interaction 1: UST  
Interaction 2: Underground Storage Tank  
Ecology Program: TOXICS  
Program Data: ISIS  
Facility Alt.: Not reported  
Program ID: 5609  
Date Interaction: 01/02/1982  
Date Interaction 3: 01/02/1982

Facility ID: 76388258  
Facility Company: JULIUS ROSSO WHOLESALE NURSERY CO UST  
Interaction: I  
Interaction 1: LUST  
Interaction 2: LUST Facility  
Ecology Program: TOXICS  
Program Data: ISIS  
Facility Alt.: Not reported  
Program ID: 5609  
Date Interaction: 09/19/1998  
Date Interaction 3: 09/19/1998

Facility ID: 76388258  
Facility Company: JULIUS ROSSO WHOLESALE NURSERY CO UST  
Interaction: I  
Interaction 1: LSC  
Interaction 2: Local Source Control  
Ecology Program: HAZWASTE  
Program Data: LSC  
Facility Alt.: Rosso Gardens  
Program ID: Not reported  
Date Interaction: 08/06/2009  
Date Interaction 3: 08/06/2009

Facility Id: 76388258  
Latitude: 47.54519  
Longitude: -122.31962  
Ecology Interest Type Code: LUST  
Facility ID: 76388258  
Facility Company: JULIUS ROSSO WHOLESALE NURSERY CO UST  
Interaction: A  
Interaction 1: UST  
Interaction 2: Underground Storage Tank  
Ecology Program: TOXICS  
Program Data: ISIS  
Facility Alt.: Not reported  
Program ID: 5609  
Date Interaction: 01/02/1982  
Date Interaction 3: 01/02/1982

Facility ID: 76388258  
Facility Company: JULIUS ROSSO WHOLESALE NURSERY CO UST  
Interaction: I  
Interaction 1: LUST  
Interaction 2: LUST Facility  
Ecology Program: TOXICS

Map ID  
Direction  
Distance  
Elevation

MAP FINDINGS

Site

Database(s)

EDR ID Number  
EPA ID Number

**JULIUS ROSSO WHOLESALE NURSERY CO (Continued)**

**U003027424**

Program Data: ISIS  
Facility Alt.: Not reported  
Program ID: 5609  
Date Interaction: 09/19/1998  
Date Interaction 3: 09/19/1998  
  
Facility ID: 76388258  
Facility Company: JULIUS ROSSO WHOLESALE NURSERY CO UST  
Interaction: I  
Interaction 1: LSC  
Interaction 2: Local Source Control  
Ecology Program: HAZWASTE  
Program Data: LSC  
Facility Alt.: Rosso Gardens  
Program ID: Not reported  
Date Interaction: 08/06/2009  
Date Interaction 3: 08/06/2009

CSCSL NFA:  
Facility/Site Id: 76388258  
CS Id: 10447  
NFA Date: 10/03/2011  
Rank: Not reported  
VCP: No  
Latitude: 47.545189999999998  
Longitude: -122.319626

UST:  
Facility ID: 76388258  
Site Id: 5609  
UBI: 5780644960010001  
Phone Number: 2067624888  
Decimal Latitude: 47.545189999999998  
Decimal Longitude: -122.319626

Tank Name: 1  
Tag Number: Not reported  
Tank Status: Removed  
Tank Status Date: 08/06/1996  
Tank Install Date: 00/02/1982  
Tank Closure Date: Not reported  
Capacity Range: Not reported  
Tank Permit Expiration Date: 07/31/1996  
Tank Upgrade Date: Not reported  
Tank Spill Prevention: Not reported  
Tank Overfill Prevention: Other  
Tank Material: Not reported  
Tank Construction: Single Wall Tank  
Tank Tightness Test: Annual  
Tank Corrosion Protection: Sacrificial Anode  
Tank Manifold: Not reported  
Tank Release Detection: Not reported  
Tank SFC Type: Not reported  
Pipe Material: Not reported  
Pipe Construction: Single Wall Pipe

Map ID  
Direction  
Distance  
Elevation

MAP FINDINGS

Site

Database(s)

EDR ID Number  
EPA ID Number

**JULIUS ROSSO WHOLESALE NURSERY CO (Continued)**

**U003027424**

Pipe Primary Release Detection: Not reported  
Pipe Second Release Detection: Not reported  
Pipe Corrosion Protection: Sacrificial Anode  
Pipe Pumping System: Not reported  
Responsible Unit: NORTHWEST  
Dispencer/Pump SFC Type: Not reported

**BE254  
NE  
1/4-1/2  
0.470 mi.  
2479 ft.**

**NORTHWEST BOTTLING CO  
1136 ALBRO PL S  
SEATTLE, WA 98108**

**RCRA NonGen / NLR  
FINDS  
WA ALLSITES  
WA UST**

**1000345998  
WAD009259847**

**Site 3 of 3 in cluster BE**

**Relative:  
Higher**

RCRA NonGen / NLR:

Date form received by agency: 01/01/1994  
Facility name: NORTHWEST BOTTLING CO  
Facility address: 1136 ALBRO PL S  
SEATTLE, WA 98108  
EPA ID: WAD009259847  
Mailing address: 1136 S ALBRO PL  
SEATTLE, WA 98108-2718  
Contact: NORTHWEST BOTTL NORTHWEST BOTTL  
Contact address: 1136 S ALBRO PL  
SEATTLE, WA 98108-2718  
Contact country: US  
Contact telephone: (000)000-0000  
Contact email: Not reported  
EPA Region: 10  
Classification: Non-Generator  
Description: Handler: Non-Generators do not presently generate hazardous waste

**Actual:  
21 ft.**

Owner/Operator Summary:

Owner/operator name: NORTHWEST BOTTL N  
Owner/operator address: 1136 S ALBRO PL  
SEATTLE, WA 98108  
Owner/operator country: US  
Owner/operator telephone: (000)000-0000  
Legal status: Private  
Owner/Operator Type: Owner  
Owner/Op start date: 05/02/1996  
Owner/Op end date: Not reported

Handler Activities Summary:

U.S. importer of hazardous waste: No  
Mixed waste (haz. and radioactive): No  
Recycler of hazardous waste: No  
Transporter of hazardous waste: No  
Treater, storer or disposer of HW: No  
Underground injection activity: No  
On-site burner exemption: No  
Furnace exemption: No  
Used oil fuel burner: No  
Used oil processor: No  
User oil refiner: No  
Used oil fuel marketer to burner: No  
Used oil Specification marketer: No  
Used oil transfer facility: No

Map ID  
Direction  
Distance  
Elevation

MAP FINDINGS

Site

Database(s)

EDR ID Number  
EPA ID Number

**NORTHWEST BOTTLING CO (Continued)**

**1000345998**

Used oil transporter: No

Violation Status: No violations found

**FINDS:**

Registry ID: 110005313785

**Environmental Interest/Information System**

Washington Facility / Site Identification System (WA-FSIS) provides a means to query and display data maintained by the Washington Department of Ecology. This system contains key information for each facility/site that is currently, or has been, of interest to the Air Quality, Dam Safety, Hazardous Waste, Toxics Cleanup, and Water Quality Programs.

RCRAInfo is a national information system that supports the Resource Conservation and Recovery Act (RCRA) program through the tracking of events and activities related to facilities that generate, transport, and treat, store, or dispose of hazardous waste. RCRAInfo allows RCRA program staff to track the notification, permit, compliance, and corrective action activities required under RCRA.

**ALLSITES:**

Facility Id: 1565848  
Latitude: 47.54549  
Longitude: -122.31906  
Ecology Interest Type Code: HWG  
Facility ID: 1565848  
Facility Company: Northwest Bottling Co  
Interaction: A  
Interaction 1: TIER2  
Interaction 2: Emergency/Haz Chem Rpt TIER2  
Ecology Program: HAZWASTE  
Program Data: EPCRA  
Facility Alt.: Not reported  
Program ID: WAD009259847  
Date Interaction: 01/01/1988  
Date Interaction 3: 01/01/1988

Facility ID: 1565848  
Facility Company: Northwest Bottling Co  
Interaction: I  
Interaction 1: HWG  
Interaction 2: Hazardous Waste Generator  
Ecology Program: HAZWASTE  
Program Data: TURBOWASTE  
Facility Alt.: Not reported  
Program ID: WAD009259847  
Date Interaction: 07/05/1989  
Date Interaction 3: 07/05/1989

Facility ID: 1565848  
Facility Company: Northwest Bottling Co  
Interaction: I  
Interaction 1: UST

Map ID  
Direction  
Distance  
Elevation

MAP FINDINGS

Site

Database(s)

EDR ID Number  
EPA ID Number

**NORTHWEST BOTTLING CO (Continued)**

**1000345998**

Interaction 2: Underground Storage Tank  
Ecology Program: TOXICS  
Program Data: ISIS  
Facility Alt.: Not reported  
Program ID: 10933  
Date Interaction: 02/29/2000  
Date Interaction 3: 02/29/2000

Facility Id: 1565848  
Latitude: 47.54549  
Longitude: -122.31906  
Ecology Interest Type Code: TIER2  
Facility ID: 1565848  
Facility Company: Northwest Bottling Co  
Interaction: A  
Interaction 1: TIER2  
Interaction 2: Emergency/Haz Chem Rpt TIER2  
Ecology Program: HAZWASTE  
Program Data: EPCRA  
Facility Alt.: Not reported  
Program ID: WAD009259847  
Date Interaction: 01/01/1988  
Date Interaction 3: 01/01/1988

Facility ID: 1565848  
Facility Company: Northwest Bottling Co  
Interaction: I  
Interaction 1: HWG  
Interaction 2: Hazardous Waste Generator  
Ecology Program: HAZWASTE  
Program Data: TURBOWASTE  
Facility Alt.: Not reported  
Program ID: WAD009259847  
Date Interaction: 07/05/1989  
Date Interaction 3: 07/05/1989

Facility ID: 1565848  
Facility Company: Northwest Bottling Co  
Interaction: I  
Interaction 1: UST  
Interaction 2: Underground Storage Tank  
Ecology Program: TOXICS  
Program Data: ISIS  
Facility Alt.: Not reported  
Program ID: 10933  
Date Interaction: 02/29/2000  
Date Interaction 3: 02/29/2000

Facility Id: 1565848  
Latitude: 47.54549  
Longitude: -122.31906  
Ecology Interest Type Code: UST  
Facility ID: 1565848  
Facility Company: Northwest Bottling Co  
Interaction: A



Map ID  
Direction  
Distance  
Elevation

MAP FINDINGS

Site

Database(s)

EDR ID Number  
EPA ID Number

**NORTHWEST BOTTLING CO (Continued)**

**1000345998**

Interaction 1: TIER2  
Interaction 2: Emergency/Haz Chem Rpt TIER2  
Ecology Program: HAZWASTE  
Program Data: EPCRA  
Facility Alt.: Not reported  
Program ID: WAD009259847  
Date Interaction: 01/01/1988  
Date Interaction 3: 01/01/1988

Facility ID: 1565848  
Facility Company: Northwest Bottling Co  
Interaction: I  
Interaction 1: HWG  
Interaction 2: Hazardous Waste Generator  
Ecology Program: HAZWASTE  
Program Data: TURBOWASTE  
Facility Alt.: Not reported  
Program ID: WAD009259847  
Date Interaction: 07/05/1989  
Date Interaction 3: 07/05/1989

Facility ID: 1565848  
Facility Company: Northwest Bottling Co  
Interaction: I  
Interaction 1: UST  
Interaction 2: Underground Storage Tank  
Ecology Program: TOXICS  
Program Data: ISIS  
Facility Alt.: Not reported  
Program ID: 10933  
Date Interaction: 02/29/2000  
Date Interaction 3: 02/29/2000

UST:  
Facility ID: 1565848  
Site Id: 10933  
UBI: Not reported  
Phone Number: 2077677766  
Decimal Latitude: 47.545490000000001  
Decimal Longitude: -122.319066000000001

Tank Name: REGULAR  
Tag Number: Not reported  
Tank Status: Removed  
Tank Status Date: 08/06/1996  
Tank Install Date: 00/31/1964  
Tank Closure Date: Not reported  
Capacity Range: Not reported  
Tank Permit Expiration Date: Not reported  
Tank Upgrade Date: Not reported  
Tank Spill Prevention: Not reported  
Tank Overfill Prevention: Not reported  
Tank Material: Not reported  
Tank Construction: Not reported  
Tank Tightness Test: Not reported  
Tank Corrosion Protection: Not reported

Map ID  
Direction  
Distance  
Elevation

MAP FINDINGS

Site

Database(s)

EDR ID Number  
EPA ID Number

**NORTHWEST BOTTLING CO (Continued)**

**1000345998**

Tank Manifold: Not reported  
Tank Release Detection: Not reported  
Tank SFC Type: Not reported  
Pipe Material: Not reported  
Pipe Construction: Not reported  
Pipe Primary Release Detection: Not reported  
Pipe Second Release Detection: Not reported  
Pipe Corrosion Protection: Not reported  
Pipe Pumping System: Not reported  
Responsible Unit: NORTHWEST  
Dispenser/Pump SFC Type: Not reported

Tank Name: UNLEADED  
Tag Number: Not reported  
Tank Status: Removed  
Tank Status Date: 08/06/1996  
Tank Install Date: 00/31/1964  
Tank Closure Date: Not reported  
Capacity Range: Not reported  
Tank Permit Expiration Date: 09/18/1993  
Tank Upgrade Date: Not reported  
Tank Spill Prevention: Not reported  
Tank Overfill Prevention: Not reported  
Tank Material: Not reported  
Tank Construction: Not reported  
Tank Tightness Test: Not reported  
Tank Corrosion Protection: Not reported  
Tank Manifold: Not reported  
Tank Release Detection: Not reported  
Tank SFC Type: Not reported  
Pipe Material: Not reported  
Pipe Construction: Not reported  
Pipe Primary Release Detection: Not reported  
Pipe Second Release Detection: Not reported  
Pipe Corrosion Protection: Not reported  
Pipe Pumping System: Not reported  
Responsible Unit: NORTHWEST  
Dispenser/Pump SFC Type: Not reported

**BC255**  
**North**  
**1/4-1/2**  
**0.470 mi.**  
**2484 ft.**

**CROWN DELTA ENVIRONMENTAL**  
**792 S MICHIGAN ST**  
**SEATTLE, WA 98108**  
**Site 3 of 3 in cluster BC**

**RCRA NonGen / NLR** **1001226361**  
**FINDS** **WAH000003327**  
**WA ALLSITES**

**Relative:**  
**Higher**

RCRA NonGen / NLR:  
Date form received by agency: 05/17/2004  
Facility name: CROWN DELTA ENVIRONMENTAL  
Facility address: 792 S MICHIGAN ST  
SEATTLE, WA 98108-2635  
EPA ID: WAH000003327  
Mailing address: 12030 NE 144TH ST  
KIRKLAND, WA 98034  
Contact: RON BRYAN  
Contact address: 12030 NE 144TH ST  
KIRKLAND, WA 98034  
Contact country: US

**Actual:**  
**15 ft.**

Map ID  
Direction  
Distance  
Elevation

MAP FINDINGS

Site

Database(s)

EDR ID Number  
EPA ID Number

**CROWN DELTA ENVIRONMENTAL (Continued)**

**1001226361**

Contact telephone: (000)000-0000  
Contact email: Not reported  
EPA Region: 10  
Classification: Non-Generator  
Description: Handler: Non-Generators do not presently generate hazardous waste

**Owner/Operator Summary:**

Owner/operator name: RON B  
Owner/operator address: 792 S MICHIGAN ST  
SEATTLE, WA 98108  
Owner/operator country: US  
Owner/operator telephone: (206)763-5232  
Legal status: Private  
Owner/Operator Type: Owner  
Owner/Op start date: 10/13/1997  
Owner/Op end date: Not reported

Owner/operator name: FAREN C  
Owner/operator address: 792 S MICHIGAN ST  
SEATTLE, WA 98108  
Owner/operator country: US  
Owner/operator telephone: (206)763-5232  
Legal status: Private  
Owner/Operator Type: Operator  
Owner/Op start date: 10/13/1997  
Owner/Op end date: Not reported

**Handler Activities Summary:**

U.S. importer of hazardous waste: No  
Mixed waste (haz. and radioactive): No  
Recycler of hazardous waste: No  
Transporter of hazardous waste: No  
Treater, storer or disposer of HW: No  
Underground injection activity: No  
On-site burner exemption: No  
Furnace exemption: No  
Used oil fuel burner: No  
Used oil processor: No  
User oil refiner: No  
Used oil fuel marketer to burner: No  
Used oil Specification marketer: No  
Used oil transfer facility: No  
Used oil transporter: No

Violation Status: No violations found

**FINDS:**

Registry ID: 110008226491

**Environmental Interest/Information System**

Washington Facility / Site Identification System (WA-FSIS) provides a means to query and display data maintained by the Washington Department of Ecology. This system contains key information for each facility/site that is currently, or has been, of interest to the Air Quality, Dam Safety, Hazardous Waste, Toxics Cleanup, and Water Quality Programs.

Map ID  
 Direction  
 Distance  
 Elevation

MAP FINDINGS

Site

Database(s)

EDR ID Number  
 EPA ID Number

**CROWN DELTA ENVIRONMENTAL (Continued)**

**1001226361**

RCRAInfo is a national information system that supports the Resource Conservation and Recovery Act (RCRA) program through the tracking of events and activities related to facilities that generate, transport, and treat, store, or dispose of hazardous waste. RCRAInfo allows RCRA program staff to track the notification, permit, compliance, and corrective action activities required under RCRA.

**ALLSITES:**

Facility Id:	60563321
Latitude:	47.32808
Longitude:	-122.19511
Ecology Interest Type Code:	HWG
Facility ID:	60563321
Facility Company:	Crown Delta Environmental
Interaction:	I
Interaction 1:	HWG
Interaction 2:	Hazardous Waste Generator
Ecology Program:	HAZWASTE
Program Data:	TURBOWASTE
Facility Alt.:	Not reported
Program ID:	WAH000003327
Date Interaction:	10/13/1997
Date Interaction 3:	10/13/1997

**BF256**  
**SSW**  
**1/4-1/2**  
**0.474 mi.**  
**2503 ft.**

**FLAMESPRAY NORTHWEST INC**  
**250 S CHICAGO ST**  
**SEATTLE, WA**  
**Site 1 of 2 in cluster BF**

**FINDS** **1011847592**  
**WA ALLSITES** **N/A**  
**WA MANIFEST**

**Relative:**  
**Higher**

**FINDS:**

Registry ID: 110037063664

**Actual:**  
**13 ft.**

**Environmental Interest/Information System**

Washington Facility / Site Identification System (WA-FSIS) provides a means to query and display data maintained by the Washington Department of Ecology. This system contains key information for each facility/site that is currently, or has been, of interest to the Air Quality, Dam Safety, Hazardous Waste, Toxics Cleanup, and Water Quality Programs.

RCRAInfo is a national information system that supports the Resource Conservation and Recovery Act (RCRA) program through the tracking of events and activities related to facilities that generate, transport, and treat, store, or dispose of hazardous waste. RCRAInfo allows RCRA program staff to track the notification, permit, compliance, and corrective action activities required under RCRA.

**HAZARDOUS WASTE BIENNIAL REPORTER**

**ALLSITES:**

Facility Id:	1736255
Latitude:	47.532711

Map ID  
Direction  
Distance  
Elevation

MAP FINDINGS

Site

Database(s)

EDR ID Number  
EPA ID Number

**FLAMESPRAY NORTHWEST INC (Continued)**

**1011847592**

Longitude: -122.32979  
Ecology Interest Type Code: RSVP  
Facility ID: 1736255  
Facility Company: Flamespray Northwest Inc  
Interaction: A  
Interaction 1: HWG  
Interaction 2: Hazardous Waste Generator  
Ecology Program: HAZWASTE  
Program Data: TURBOWASTE  
Facility Alt.: Flamespray Northwest Inc  
Program ID: WAH000033142  
Date Interaction: 06/04/2008  
Date Interaction 3: 06/04/2008

Facility ID: 1736255  
Facility Company: Flamespray Northwest Inc  
Interaction: A  
Interaction 1: RSVP  
Interaction 2: Revised Site Visit Program  
Ecology Program: HAZWASTE  
Program Data: RSVP  
Facility Alt.: Flamespray Northwest Inc  
Program ID: Not reported  
Date Interaction: 04/23/2009  
Date Interaction 3: 04/23/2009

Facility Id: 1736255  
Latitude: 47.532711  
Longitude: -122.32979  
Ecology Interest Type Code: HWG  
Facility ID: 1736255  
Facility Company: Flamespray Northwest Inc  
Interaction: A  
Interaction 1: HWG  
Interaction 2: Hazardous Waste Generator  
Ecology Program: HAZWASTE  
Program Data: TURBOWASTE  
Facility Alt.: Flamespray Northwest Inc  
Program ID: WAH000033142  
Date Interaction: 06/04/2008  
Date Interaction 3: 06/04/2008

Facility ID: 1736255  
Facility Company: Flamespray Northwest Inc  
Interaction: A  
Interaction 1: RSVP  
Interaction 2: Revised Site Visit Program  
Ecology Program: HAZWASTE  
Program Data: RSVP  
Facility Alt.: Flamespray Northwest Inc  
Program ID: Not reported  
Date Interaction: 04/23/2009  
Date Interaction 3: 04/23/2009

Map ID  
Direction  
Distance  
Elevation

MAP FINDINGS

Site

Database(s)

EDR ID Number  
EPA ID Number

**FLAMESPRAY NORTHWEST INC (Continued)**

**1011847592**

WA MANIFEST:

Facility Site ID Number: 1736255  
SWC Desc: Not reported  
FWC Desc: D007  
Form Comm: Not reported  
Data Year: 2011  
Permit by Rule: False  
Treatment by Generator: False  
Mixed radioactive waste: False  
Importer of hazardous waste: False  
Immediate recycler: False  
Treatment/Storage/Disposal/Recycling Facility: False  
Generator of dangerous fuel waste: False  
Generator marketing to burner: False  
"Other marketers (i.e., blender, distributor, etc.)": False  
Utility boiler burner: False  
Industry boiler burner: False  
Industrial Furnace: False  
Smelter defferal: False  
Universal waste - batteries - generate: False  
Universal waste - thermostats - generate: False  
Universal waste - mercury - generate: False  
Universal waste - lamps - generate: False  
Universal waste - batteries - accumulate: False  
Universal waste - thermostats - accumulate: False  
Universal waste - mercury - accumulate: False  
Universal waste - lamps - accumulate: False  
Destination Facility for Universal Waste: False  
Off-specification used oil burner - utility boiler: False  
Off-specification used oil burner - industrial boiler: False  
Off-specification used oil burner - industrial furnace: False  
EPA ID: WAH000033142  
Facility Address 2: Not reported  
TAX REG NBR: 602086828  
NAICS CD: 811310  
BUSINESS TYPE: Machine Shop  
MAIL NAME: Flamespray Northwest Inc  
MAIL ADDR LINE1: 250 S Chicago St  
MAIL CITY,ST,ZIP: Seattle, WA 98108  
MAIL COUNTRY: UNITED STATES  
LEGAL ORG NAME: Not reported  
LEGAL ORG TYPE: Private  
LEGAL ADDR LINE1: 250 S Chicago St  
LEGAL CITY,ST,ZIP: Seattle, WA 98108  
LEGAL COUNTRY: UNITED STATES  
LEGAL PHONE NBR: (206)762-4144  
LEGAL EFFECTIVE DATE: Not reported  
LAND ORG NAME: FSNW Inc  
LAND ORG TYPE: Private  
LAND PERSON NAME: Not reported  
LAND ADDR LINE1: 250 S Chicago St  
LAND CITY,ST,ZIP: Seattle, WA 98108  
LAND COUNTRY: UNITED STATES  
LAND PHONE NBR: (206)762-4144  
OPERATOR ORG NAME: Flamespray Northwest Inc  
OPERATOR ORG TYPE: Private  
OPERATOR ADDR LINE1: 250 S Chicago St

Map ID  
Direction  
Distance  
Elevation

MAP FINDINGS

Site

Database(s)

EDR ID Number  
EPA ID Number

**FLAMESPRAY NORTHWEST INC (Continued)**

**1011847592**

OPERATOR CITY,ST,ZIP: Seattle, WA 98108  
OPERATOR COUNTRY: UNITED STATES  
OPERATOR PHONE NBR: (206)762-4144  
OPERATOR EFFECTIVE DATE: 06/10/1995  
SITE CONTACT NAME: Chester G Orint  
SITE CONTACT ADDR LINE1: 250 S Chicago St  
SITE CONTACT ZIP: Seattle, WA 98108  
SITE CONTACT COUNTRY: UNITED STATES  
SITE CONTACT PHONE NBR: (206)762-4144  
SITE CONTACT EMAIL: chester@flamespray.us  
FORM CONTACT NAME: Chester G Orint  
FORM CONTACT ADDR LINE1: 250 S Chicago St  
FORM CONTACT CITY,ST,ZIP: Seattle, WA 98108  
FORM CONTACT COUNTRY: UNITED STATES  
FORM CONTACT PHONE NBR: (206)762-4144  
FORM CONTACT EMAIL: chester@flamespray.us  
GEN STATUS CD: MQG  
MONTHLY GENERATION: False  
BATCH GENERATION: True  
ONE TIME GENERATION: False  
TRANSPORTS OWN WASTE: False  
TRANSPORTS OTHRS WASTE: False  
RECYCLER ONSITE: False  
TRANSFER FACILITY: False  
OTHER EXEMPTION: Not reported  
UW BATTERY GEN: False  
USED OIL TRANSPORTER: False  
USED OIL TRANSFER FACILITY: False  
USED OIL PROCESSOR: False  
USED OIL REREFINER: False  
USED OIL FUEL MRKTR DIRECTS SHPMNTS: False  
USED OIL FUEL MRKTR MEETS SPECS: False

Facility Site ID Number: 1736255  
SWC Desc: Not reported  
FWC Desc: d007 f001  
Form Comm: Not reported  
Data Year: 2012  
Permit by Rule: False  
Treatment by Generator: False  
Mixed radioactive waste: False  
Importer of hazardous waste: False  
Immediate recycler: False  
Treatment/Storage/Disposal/Recycling Facility: False  
Generator of dangerous fuel waste: False  
Generator marketing to burner: False  
"Other marketers (i.e., blender, distributor, etc.)": False  
Utility boiler burner: False  
Industry boiler burner: False  
Industrial Furnace: False  
Smelter deferral: False  
Universal waste - batteries - generate: False  
Universal waste - thermostats - generate: False  
Universal waste - mercury - generate: False  
Universal waste - lamps - generate: False  
Universal waste - batteries - accumulate: False  
Universal waste - thermostats - accumulate: False

Map ID  
Direction  
Distance  
Elevation

MAP FINDINGS

Site

Database(s)

EDR ID Number  
EPA ID Number

**FLAMESPRAY NORTHWEST INC (Continued)**

**1011847592**

Universal waste - mercury - accumulate: False  
Universal waste - lamps - accumulate: False  
Destination Facility for Universal Waste: False  
Off-specification used oil burner - utility boiler: False  
Off-specification used oil burner - industrial boiler: False  
Off-specification used oil burner - industrial furnace: False  
EPA ID: WAH000033142  
Facility Address 2: Not reported  
TAX REG NBR: 602086828  
NAICS CD: 811310  
BUSINESS TYPE: Machine Shop  
MAIL NAME: Flamespray Northwest Inc  
MAIL ADDR LINE1: 250 S Chicago St  
MAIL CITY,ST,ZIP: Seattle, WA 98108  
MAIL COUNTRY: UNITED STATES  
LEGAL ORG NAME: Not reported  
LEGAL ORG TYPE: Private  
LEGAL ADDR LINE1: 250 S Chicago St  
LEGAL CITY,ST,ZIP: Seattle, WA 98108  
LEGAL COUNTRY: UNITED STATES  
LEGAL PHONE NBR: (206)762-4144  
LEGAL EFFECTIVE DATE: Not reported  
LAND ORG NAME: FSNW Inc  
LAND ORG TYPE: Private  
LAND PERSON NAME: Not reported  
LAND ADDR LINE1: 250 S Chicago St  
LAND CITY,ST,ZIP: Seattle, WA 98108  
LAND COUNTRY: UNITED STATES  
LAND PHONE NBR: (206)762-4144  
OPERATOR ORG NAME: Flamespray Northwest Inc  
OPERATOR ORG TYPE: Private  
OPERATOR ADDR LINE1: 250 S Chicago St  
OPERATOR CITY,ST,ZIP: Seattle, WA 98108  
OPERATOR COUNTRY: UNITED STATES  
OPERATOR PHONE NBR: (206)762-4144  
OPERATOR EFFECTIVE DATE: 06/10/1995  
SITE CONTACT NAME: Chester G Orint  
SITE CONTACT ADDR LINE1: 250 S Chicago St  
SITE CONTACT ZIP: Seattle, WA 98108  
SITE CONTACT COUNTRY: UNITED STATES  
SITE CONTACT PHONE NBR: (206)762-4144  
SITE CONTACT EMAIL: chester@flamespray.us  
FORM CONTACT NAME: Chester G Orint  
FORM CONTACT ADDR LINE1: 250 S Chicago St  
FORM CONTACT CITY,ST,ZIP: Seattle, WA 98108  
FORM CONTACT COUNTRY: UNITED STATES  
FORM CONTACT PHONE NBR: (206)762-4144  
FORM CONTACT EMAIL: chester@flamespray.us  
GEN STATUS CD: SQG  
MONTHLY GENERATION: True  
BATCH GENERATION: False  
ONE TIME GENERATION: False  
TRANSPORTS OWN WASTE: False  
TRANSPORTS OTHRS WASTE: False  
RECYCLER ONSITE: False  
TRANSFER FACILITY: False  
OTHER EXEMPTION: Not reported



Map ID  
Direction  
Distance  
Elevation

MAP FINDINGS

Site

Database(s)

EDR ID Number  
EPA ID Number

**FLAMESPRAY NORTHWEST INC (Continued)**

**1011847592**

UW BATTERY GEN: False  
USED OIL TRANSPORTER: False  
USED OIL TRANSFER FACILITY: False  
USED OIL PROCESSOR: False  
USED OIL REREFINER: False  
USED OIL FUEL MRKTR DIRECTS SHPMNTS: False  
USED OIL FUEL MRKTR MEETS SPECS: False

Facility Site ID Number: 1736255  
SWC Desc: Not reported  
FWC Desc: Not reported  
Form Comm: Not reported  
Data Year: 2009  
Permit by Rule: False  
Treatment by Generator: False  
Mixed radioactive waste: False  
Importer of hazardous waste: False  
Immediate recycler: False  
Treatment/Storage/Disposal/Recycling Facility: False  
Generator of dangerous fuel waste: False  
Generator marketing to burner: False  
"Other marketers (i.e., blender, distributor, etc.)": False  
Utility boiler burner: False  
Industry boiler burner: False  
Industrial Furnace: False  
Smelter deferral: False  
Universal waste - batteries - generate: False  
Universal waste - thermostats - generate: False  
Universal waste - mercury - generate: False  
Universal waste - lamps - generate: False  
Universal waste - batteries - accumulate: False  
Universal waste - thermostats - accumulate: False  
Universal waste - mercury - accumulate: False  
Universal waste - lamps - accumulate: False  
Destination Facility for Universal Waste: False  
Off-specification used oil burner - utility boiler: False  
Off-specification used oil burner - industrial boiler: False  
Off-specification used oil burner - industrial furnace: False  
EPA ID: WAH000033142  
Facility Address 2: Not reported  
TAX REG NBR: 602086828  
NAICS CD: 811310  
BUSINESS TYPE: Machine Shop  
MAIL NAME: Flamespray Northwest Inc  
MAIL ADDR LINE1: 250 S Chicago St  
MAIL CITY,ST,ZIP: Seattle, WA 98108  
MAIL COUNTRY: UNITED STATES  
LEGAL ORG NAME: Not reported  
LEGAL ORG TYPE: Private  
LEGAL ADDR LINE1: 250 S Chicago St  
LEGAL CITY,ST,ZIP: Seattle, WA 98108  
LEGAL COUNTRY: UNITED STATES  
LEGAL PHONE NBR: (206)762-4144  
LEGAL EFFECTIVE DATE: Not reported  
LAND ORG NAME: FSNW Inc  
LAND ORG TYPE: Private  
LAND PERSON NAME: Not reported

Map ID  
Direction  
Distance  
Elevation

MAP FINDINGS

Site

Database(s)

EDR ID Number  
EPA ID Number

**FLAMESPRAY NORTHWEST INC (Continued)**

**1011847592**

LAND ADDR LINE1: 250 S Chicago St  
LAND CITY,ST,ZIP: Seattle, WA 98108  
LAND COUNTRY: UNITED STATES  
LAND PHONE NBR: (206)762-4144  
OPERATOR ORG NAME: Flamespray Northwest Inc  
OPERATOR ORG TYPE: Private  
OPERATOR ADDR LINE1: 250 S Chicago St  
OPERATOR CITY,ST,ZIP: Seattle, WA 98108  
OPERATOR COUNTRY: UNITED STATES  
OPERATOR PHONE NBR: (206)762-4144  
OPERATOR EFFECTIVE DATE: 06/10/1995  
SITE CONTACT NAME: Chester G Orint  
SITE CONTACT ADDR LINE1: 250 S Chicago St  
SITE CONTACT ZIP: Seattle, WA 98108  
SITE CONTACT COUNTRY: UNITED STATES  
SITE CONTACT PHONE NBR: (206)762-4144  
SITE CONTACT EMAIL: chester@flamespray.us  
FORM CONTACT NAME: Chester G Orint  
FORM CONTACT ADDR LINE1: 250 S Chicago St  
FORM CONTACT CITY,ST,ZIP: Seattle, WA 98108  
FORM CONTACT COUNTRY: UNITED STATES  
FORM CONTACT PHONE NBR: (206)762-4144  
FORM CONTACT EMAIL: chester@flamespray.us  
GEN STATUS CD: MQG  
MONTHLY GENERATION: True  
BATCH GENERATION: False  
ONE TIME GENERATION: False  
TRANSPORTS OWN WASTE: False  
TRANSPORTS OTHRS WASTE: False  
RECYCLER ONSITE: False  
TRANSFER FACILITY: False  
OTHER EXEMPTION: Not reported  
UW BATTERY GEN: False  
USED OIL TRANSPORTER: False  
USED OIL TRANSFER FACILITY: False  
USED OIL PROCESSOR: False  
USED OIL REREFINER: False  
USED OIL FUEL MRKTR DIRECTS SHPMNTS: False  
USED OIL FUEL MRKTR MEETS SPECS: False

Facility Site ID Number: 1736255  
SWC Desc: Not reported  
FWC Desc: D007  
Form Comm: Not reported  
Data Year: 2008  
Permit by Rule: False  
Treatment by Generator: False  
Mixed radioactive waste: False  
Importer of hazardous waste: False  
Immediate recycler: False  
Treatment/Storage/Disposal/Recycling Facility: False  
Generator of dangerous fuel waste: False  
Generator marketing to burner: False  
"Other marketers (i.e., blender, distributor, etc.)": False  
Utility boiler burner: False  
Industry boiler burner: False  
Industrial Furnace: False

Map ID  
Direction  
Distance  
Elevation

MAP FINDINGS

Site

Database(s)

EDR ID Number  
EPA ID Number

**FLAMESPRAY NORTHWEST INC (Continued)**

**1011847592**

Smelter defferal: False  
Universal waste - batteries - generate: False  
Universal waste - thermostats - generate: False  
Universal waste - mercury - generate: False  
Universal waste - lamps - generate: False  
Universal waste - batteries - accumulate: False  
Universal waste - thermostats - accumulate: False  
Universal waste - mercury - accumulate: False  
Universal waste - lamps - accumulate: False  
Destination Facility for Universal Waste: False  
Off-specification used oil burner - utility boiler: False  
Off-specification used oil burner - industrial boiler: False  
Off-specification used oil burner - industrial furnace: False  
EPA ID: WAH000033142  
Facility Address 2: Not reported  
TAX REG NBR: 602086828  
NAICS CD: 811310  
BUSINESS TYPE: Machine Shop  
MAIL NAME: Flamespray Northwest Inc  
MAIL ADDR LINE1: 250 S Chicago St  
MAIL CITY,ST,ZIP: Seattle, WA 98108  
MAIL COUNTRY: UNITED STATES  
LEGAL ORG NAME: Not reported  
LEGAL ORG TYPE: Private  
LEGAL ADDR LINE1: 250 S Chicago St  
LEGAL CITY,ST,ZIP: Seattle, WA 98108  
LEGAL COUNTRY: UNITED STATES  
LEGAL PHONE NBR: (206)762-4144  
LEGAL EFFECTIVE DATE: Not reported  
LAND ORG NAME: FSNW Inc  
LAND ORG TYPE: Private  
LAND PERSON NAME: Not reported  
LAND ADDR LINE1: 250 S Chicago St  
LAND CITY,ST,ZIP: Seattle, WA 98108  
LAND COUNTRY: UNITED STATES  
LAND PHONE NBR: (206)762-4144  
OPERATOR ORG NAME: Flamespray Northwest Inc  
OPERATOR ORG TYPE: Private  
OPERATOR ADDR LINE1: 250 S Chicago St  
OPERATOR CITY,ST,ZIP: Seattle, WA 98108  
OPERATOR COUNTRY: UNITED STATES  
OPERATOR PHONE NBR: (206)762-4144  
OPERATOR EFFECTIVE DATE: 06/10/1995  
SITE CONTACT NAME: Chester G Orint  
SITE CONTACT ADDR LINE1: 250 S Chicago St  
SITE CONTACT ZIP: Seattle, WA 98108  
SITE CONTACT COUNTRY: UNITED STATES  
SITE CONTACT PHONE NBR: (206)762-4144  
SITE CONTACT EMAIL: chester@flamespray.us  
FORM CONTACT NAME: Chester G Orint  
FORM CONTACT ADDR LINE1: 250 S Chicago St  
FORM CONTACT CITY,ST,ZIP: Seattle, WA 98108  
FORM CONTACT COUNTRY: UNITED STATES  
FORM CONTACT PHONE NBR: (206)762-4144  
FORM CONTACT EMAIL: chester@flamespray.us  
GEN STATUS CD: MQG  
MONTHLY GENERATION: False

Map ID  
Direction  
Distance  
Elevation

MAP FINDINGS

Site

Database(s)

EDR ID Number  
EPA ID Number

**FLAMESPRAY NORTHWEST INC (Continued)**

**1011847592**

BATCH GENERATION: True  
ONE TIME GENERATION: False  
TRANSPORTS OWN WASTE: False  
TRANSPORTS OTHRS WASTE: False  
RECYCLER ONSITE: False  
TRANSFER FACILITY: False  
OTHER EXEMPTION: Not reported  
UW BATTERY GEN: False  
USED OIL TRANSPORTER: False  
USED OIL TRANSFER FACILITY: False  
USED OIL PROCESSOR: False  
USED OIL REREFINER: False  
USED OIL FUEL MRKTR DIRECTS SHPMNTS: False  
USED OIL FUEL MRKTR MEETS SPECS: False

Facility Site ID Number: 1736255  
SWC Desc: Not reported  
FWC Desc: Not reported  
Form Comm: Not reported  
Data Year: 2010  
Permit by Rule: False  
Treatment by Generator: False  
Mixed radioactive waste: False  
Importer of hazardous waste: False  
Immediate recycler: False  
Treatment/Storage/Disposal/Recycling Facility: False  
Generator of dangerous fuel waste: False  
Generator marketing to burner: False  
"Other marketers (i.e., blender, distributor, etc.)": False  
Utility boiler burner: False  
Industry boiler burner: False  
Industrial Furnace: False  
Smelter deferral: False  
Universal waste - batteries - generate: False  
Universal waste - thermostats - generate: False  
Universal waste - mercury - generate: False  
Universal waste - lamps - generate: False  
Universal waste - batteries - accumulate: False  
Universal waste - thermostats - accumulate: False  
Universal waste - mercury - accumulate: False  
Universal waste - lamps - accumulate: False  
Destination Facility for Universal Waste: False  
Off-specification used oil burner - utility boiler: False  
Off-specification used oil burner - industrial boiler: False  
Off-specification used oil burner - industrial furnace: False  
EPA ID: WAH000033142  
Facility Address 2: Not reported  
TAX REG NBR: 602086828  
NAICS CD: 811310  
BUSINESS TYPE: Machine Shop  
MAIL NAME: Flamespray Northwest Inc  
MAIL ADDR LINE1: 250 S Chicago St  
MAIL CITY,ST,ZIP: Seattle, WA 98108  
MAIL COUNTRY: UNITED STATES  
LEGAL ORG NAME: Not reported  
LEGAL ORG TYPE: Private  
LEGAL ADDR LINE1: 250 S Chicago St

Map ID  
Direction  
Distance  
Elevation

MAP FINDINGS

Site

Database(s)

EDR ID Number  
EPA ID Number

**FLAMESPRAY NORTHWEST INC (Continued)**

**1011847592**

LEGAL CITY,ST,ZIP: Seattle, WA 98108  
LEGAL COUNTRY: UNITED STATES  
LEGAL PHONE NBR: (206)762-4144  
LEGAL EFFECTIVE DATE: Not reported  
LAND ORG NAME: FSNW Inc  
LAND ORG TYPE: Private  
LAND PERSON NAME: Not reported  
LAND ADDR LINE1: 250 S Chicago St  
LAND CITY,ST,ZIP: Seattle, WA 98108  
LAND COUNTRY: UNITED STATES  
LAND PHONE NBR: (206)762-4144  
OPERATOR ORG NAME: Flamespray Northwest Inc  
OPERATOR ORG TYPE: Private  
OPERATOR ADDR LINE1: 250 S Chicago St  
OPERATOR CITY,ST,ZIP: Seattle, WA 98108  
OPERATOR COUNTRY: UNITED STATES  
OPERATOR PHONE NBR: (206)762-4144  
OPERATOR EFFECTIVE DATE: 06/10/1995  
SITE CONTACT NAME: Chester G Orint  
SITE CONTACT ADDR LINE1: 250 S Chicago St  
SITE CONTACT ZIP: Seattle, WA 98108  
SITE CONTACT COUNTRY: UNITED STATES  
SITE CONTACT PHONE NBR: (206)762-4144  
SITE CONTACT EMAIL: chester@flamespray.us  
FORM CONTACT NAME: Chester G Orint  
FORM CONTACT ADDR LINE1: 250 S Chicago St  
FORM CONTACT CITY,ST,ZIP: Seattle, WA 98108  
FORM CONTACT COUNTRY: UNITED STATES  
FORM CONTACT PHONE NBR: (206)762-4144  
FORM CONTACT EMAIL: chester@flamespray.us  
GEN STATUS CD: MQG  
MONTHLY GENERATION: True  
BATCH GENERATION: False  
ONE TIME GENERATION: False  
TRANSPORTS OWN WASTE: False  
TRANSPORTS OTHRS WASTE: False  
RECYCLER ONSITE: False  
TRANSFER FACILITY: False  
OTHER EXEMPTION: Not reported  
UW BATTERY GEN: False  
USED OIL TRANSPORTER: False  
USED OIL TRANSFER FACILITY: False  
USED OIL PROCESSOR: False  
USED OIL REREFINER: False  
USED OIL FUEL MRKTR DIRECTS SHPMNTS: False  
USED OIL FUEL MRKTR MEETS SPECS: False

[Click this hyperlink](#) while viewing on your computer to access additional WA MANIFEST: detail in the EDR Site Report.

Map ID  
Direction  
Distance  
Elevation

MAP FINDINGS

Site

Database(s)

EDR ID Number  
EPA ID Number

**BG257**      **WASHINGTON LIFTRUCK INC**  
**South**      **700 S CHICAGO ST**  
**1/4-1/2**      **SEATTLE, WA 98108**  
**0.475 mi.**  
**2506 ft.**      **Site 1 of 5 in cluster BG**

**WA ALLSITES**      **S109524618**  
**WA SPILLS**      **N/A**

**Relative:**  
**Higher**

ALLSITES:  
Facility Id: 77384581  
Latitude: 47.53267  
Longitude: -122.32523  
Ecology Interest Type Code: HWG  
Facility ID: 77384581  
Facility Company: Washington Liftruck Inc  
Interaction: I  
Interaction 1: HWG  
Interaction 2: Hazardous Waste Generator  
Ecology Program: HAZWASTE  
Program Data: TURBOWASTE  
Facility Alt.: Not reported  
Program ID: WA0000261735  
Date Interaction: 05/10/1994  
Date Interaction 3: 05/10/1994

**Actual:**  
**11 ft.**

Facility ID: 77384581  
Facility Company: Washington Liftruck Inc  
Interaction: I  
Interaction 1: HWP  
Interaction 2: Hazardous Waste Planner  
Ecology Program: HAZWASTE  
Program Data: HWPPRT  
Facility Alt.: Not reported  
Program ID: WA0000261735  
Date Interaction: 01/01/1996  
Date Interaction 3: 01/01/1996

Facility Id: 77384581  
Latitude: 47.53267  
Longitude: -122.32523  
Ecology Interest Type Code: HWP  
Facility ID: 77384581  
Facility Company: Washington Liftruck Inc  
Interaction: I  
Interaction 1: HWG  
Interaction 2: Hazardous Waste Generator  
Ecology Program: HAZWASTE  
Program Data: TURBOWASTE  
Facility Alt.: Not reported  
Program ID: WA0000261735  
Date Interaction: 05/10/1994  
Date Interaction 3: 05/10/1994

Facility ID: 77384581  
Facility Company: Washington Liftruck Inc  
Interaction: I  
Interaction 1: HWP  
Interaction 2: Hazardous Waste Planner  
Ecology Program: HAZWASTE  
Program Data: HWPPRT

Map ID  
Direction  
Distance  
Elevation

MAP FINDINGS

Site

Database(s)

EDR ID Number  
EPA ID Number

**WASHINGTON LIFTRUCK INC (Continued)**

**S109524618**

Facility Alt.: Not reported  
Program ID: WA0000261735  
Date Interaction: 01/01/1996  
Date Interaction 3: 01/01/1996

**SPILLS:**

Facility ID: 611387  
Medium: IMPERMEABLE CONTAINMENT  
Material Desc: PETROLEUM - WASTE/USED OIL  
Material Qty: 50  
Material Units: GALLON  
Date Received: 03/04/2009  
Contact Name: Not reported

**258**  
**South**  
**1/4-1/2**  
**0.475 mi.**  
**2508 ft.**

**INTERSTATE COATINGS INC UST 9194**  
**754 S CHICAGO**  
**SEATTLE, WA**

**RCRA NonGen / NLR** **1000697065**  
**FINDS** **WAD988507430**  
**WA CSCSL**  
**WA HSL**  
**WA ALLSITES**  
**WA LUST**  
**WA ICR**

**Relative:**  
**Lower**

**RCRA NonGen / NLR:**

**Actual:**  
**9 ft.**

Date form received by agency: 09/04/2003  
Facility name: INTERSTATE COATINGS  
Facility address: 754 S CHICAGO  
SEATTLE, WA 98108-4321  
EPA ID: WAD988507430  
Mailing address: PO BOX 68888  
SEATTLE, WA 98168-0888  
Contact: INTERSTATE COAT INTERSTATE COAT  
Contact address: PO BOX 68888  
SEATTLE, WA 98168-0888  
Contact country: US  
Contact telephone: (000)000-0000  
Contact email: Not reported  
EPA Region: 10  
Land type: Private  
Classification: Non-Generator  
Description: Handler: Non-Generators do not presently generate hazardous waste

**Owner/Operator Summary:**

Owner/operator name: DON S  
Owner/operator address: 754 S CHICAGO ST  
SEATTLE, WA 98108  
Owner/operator country: US  
Owner/operator telephone: (206)762-1320  
Legal status: Private  
Owner/Operator Type: Owner  
Owner/Op start date: 06/11/1996  
Owner/Op end date: Not reported  
Owner/operator name: DON S  
Owner/operator address: 754 S CHICAGO ST  
SEATTLE, WA 98108  
Owner/operator country: US

Map ID  
Direction  
Distance  
Elevation

MAP FINDINGS

Site

Database(s)

EDR ID Number  
EPA ID Number

**INTERSTATE COATINGS INC UST 9194 (Continued)**

**1000697065**

Owner/operator telephone: (206)762-1320  
Legal status: Private  
Owner/Operator Type: Operator  
Owner/Op start date: 06/11/1996  
Owner/Op end date: Not reported

Handler Activities Summary:

U.S. importer of hazardous waste: No  
Mixed waste (haz. and radioactive): No  
Recycler of hazardous waste: No  
Transporter of hazardous waste: No  
Treater, storer or disposer of HW: No  
Underground injection activity: No  
On-site burner exemption: No  
Furnace exemption: No  
Used oil fuel burner: No  
Used oil processor: No  
User oil refiner: No  
Used oil fuel marketer to burner: No  
Used oil Specification marketer: No  
Used oil transfer facility: No  
Used oil transporter: No

Historical Generators:

Date form received by agency: 03/17/1998  
Facility name: INTERSTATE COATINGS  
Classification: Large Quantity Generator

Date form received by agency: 03/01/1996  
Facility name: INTERSTATE COATINGS  
Site name: INTERSTATE COATINGS INC  
Classification: Large Quantity Generator

Facility Has Received Notices of Violations:

Regulation violated: SR - 200(1)(c)&(d)  
Area of violation: Generators - General  
Date violation determined: 12/07/1998  
Date achieved compliance: 12/08/1998  
Violation lead agency: State  
Enforcement action: WRITTEN INFORMAL  
Enforcement action date: 12/17/1998  
Enf. disposition status: Not reported  
Enf. disp. status date: Not reported  
Enforcement lead agency: State  
Proposed penalty amount: Not reported  
Final penalty amount: Not reported  
Paid penalty amount: Not reported

Regulation violated: SR - 200(1)(b)&630(5)(a)  
Area of violation: Generators - General  
Date violation determined: 12/07/1998  
Date achieved compliance: 12/08/1998  
Violation lead agency: State  
Enforcement action: WRITTEN INFORMAL  
Enforcement action date: 12/17/1998  
Enf. disposition status: Not reported



Map ID  
Direction  
Distance  
Elevation

MAP FINDINGS

Site

Database(s)

EDR ID Number  
EPA ID Number

**INTERSTATE COATINGS INC UST 9194 (Continued)**

**1000697065**

Enf. disp. status date: Not reported  
Enforcement lead agency: State  
Proposed penalty amount: Not reported  
Final penalty amount: Not reported  
Paid penalty amount: Not reported

Regulation violated: SR - 200(1)(b)&630(7)  
Area of violation: Generators - General  
Date violation determined: 12/07/1998  
Date achieved compliance: 12/08/1998  
Violation lead agency: State  
Enforcement action: WRITTEN INFORMAL  
Enforcement action date: 12/17/1998  
Enf. disposition status: Not reported  
Enf. disp. status date: Not reported  
Enforcement lead agency: State  
Proposed penalty amount: Not reported  
Final penalty amount: Not reported  
Paid penalty amount: Not reported

Regulation violated: SR - 180(1)  
Area of violation: Generators - General  
Date violation determined: 12/07/1998  
Date achieved compliance: 01/19/1999  
Violation lead agency: State  
Enforcement action: WRITTEN INFORMAL  
Enforcement action date: 12/17/1998  
Enf. disposition status: Not reported  
Enf. disp. status date: Not reported  
Enforcement lead agency: State  
Proposed penalty amount: Not reported  
Final penalty amount: Not reported  
Paid penalty amount: Not reported

**Evaluation Action Summary:**

Evaluation date: 12/07/1998  
Evaluation: COMPLIANCE EVALUATION INSPECTION ON-SITE  
Area of violation: Generators - General  
Date achieved compliance: 01/19/1999  
Evaluation lead agency: State

Evaluation date: 12/07/1998  
Evaluation: COMPLIANCE EVALUATION INSPECTION ON-SITE  
Area of violation: Generators - General  
Date achieved compliance: 12/08/1998  
Evaluation lead agency: State

**FINDS:**

Registry ID: 110000897940

**Environmental Interest/Information System**

Washington Facility / Site Identification System (WA-FSIS) provides a means to query and display data maintained by the Washington Department of Ecology. This system contains key information for each facility/site that is currently, or has been, of interest to the Air Quality, Dam Safety, Hazardous Waste, Toxics Cleanup, and Water

Map ID  
Direction  
Distance  
Elevation

MAP FINDINGS

Site

Database(s)

EDR ID Number  
EPA ID Number

**INTERSTATE COATINGS INC UST 9194 (Continued)**

**1000697065**

Quality Programs.

RCRAInfo is a national information system that supports the Resource Conservation and Recovery Act (RCRA) program through the tracking of events and activities related to facilities that generate, transport, and treat, store, or dispose of hazardous waste. RCRAInfo allows RCRA program staff to track the notification, permit, compliance, and corrective action activities required under RCRA.

CSCSL:

Facility ID: 2335  
Region: Northwest  
Lat/Long: 47.532640000000 / -122.3239800000  
Brownfield Status: Not reported  
Rank Status: 2  
Clean Up Siteid: 2055  
Site Status: Awaiting Cleanup  
PSI?: Not reported  
Contaminant Name: Halogenated Organics  
Ground Water: S  
Surface Water: S  
Soil: S  
Sediment: Not reported  
Air: S  
Bedrock: Not reported  
Responsible Unit: Northwest

Facility ID: 2335  
Region: Northwest  
Lat/Long: 47.532640000000 / -122.3239800000  
Brownfield Status: Not reported  
Rank Status: 2  
Clean Up Siteid: 2055  
Site Status: Awaiting Cleanup  
PSI?: Not reported  
Contaminant Name: Metals Priority Pollutants  
Ground Water: S  
Surface Water: S  
Soil: C  
Sediment: Not reported  
Air: S  
Bedrock: Not reported  
Responsible Unit: Northwest

Facility ID: 2335  
Region: Northwest  
Lat/Long: 47.532640000000 / -122.3239800000  
Brownfield Status: Not reported  
Rank Status: 2  
Clean Up Siteid: 2055  
Site Status: Awaiting Cleanup  
PSI?: Not reported  
Contaminant Name: Non-Halogenated Solvents  
Ground Water: S  
Surface Water: S  
Soil: S

Map ID  
Direction  
Distance  
Elevation

MAP FINDINGS

Site

Database(s)

EDR ID Number  
EPA ID Number

**INTERSTATE COATINGS INC UST 9194 (Continued)**

**1000697065**

Sediment: Not reported  
Air: S  
Bedrock: Not reported  
Responsible Unit: Northwest

Facility ID: 2335  
Region: Northwest  
Lat/Long: 47.532640000000 / -122.3239800000  
Brownfield Status: Not reported  
Rank Status: 2  
Clean Up Siteid: 2055  
Site Status: Awaiting Cleanup  
PSI?: Not reported  
Contaminant Name: Petroleum Products-Unspecified  
Ground Water: S  
Surface Water: S  
Soil: C  
Sediment: Not reported  
Air: S  
Bedrock: Not reported  
Responsible Unit: Northwest

HSL:

edr\_fstat: WA  
edr\_fzip: Not reported  
edr\_fcnty: KING  
edr\_zip: Not reported  
**Facility Type: Hazardous Sites List**  
Facility Status: Awaiting Cleanup  
FSID Number: 2335  
Rank: 2  
Region: NW

ALLSITES:

Facility Id: 2335  
Latitude: 47.53264  
Longitude: -122.32398  
Ecology Interest Type Code: HWP

Facility ID: 2335  
Facility Company: Interstate Coatings  
Interaction: I  
Interaction 1: HWP  
Interaction 2: Hazardous Waste Planner  
Ecology Program: HAZWASTE  
Program Data: HWPPRT  
Facility Alt.: Not reported  
Program ID: WAD988507430  
Date Interaction: 01/01/1993  
Date Interaction 3: 01/01/1993

Facility ID: 2335  
Facility Company: Interstate Coatings  
Interaction: A  
Interaction 1: SCS  
Interaction 2: State Cleanup Site  
Ecology Program: TOXICS

Map ID  
Direction  
Distance  
Elevation

MAP FINDINGS

Site

Database(s)

EDR ID Number  
EPA ID Number

**INTERSTATE COATINGS INC UST 9194 (Continued)**

**1000697065**

Program Data:	ISIS
Facility Alt.:	Interstate Coatings
Program ID:	Not reported
Date Interaction:	01/01/1900
Date Interaction 3:	01/01/1900
Facility ID:	2335
Facility Company:	Interstate Coatings
Interaction:	I
Interaction 1:	HWG
Interaction 2:	Hazardous Waste Generator
Ecology Program:	HAZWASTE
Program Data:	TURBOWASTE
Facility Alt.:	Not reported
Program ID:	WAD988507430
Date Interaction:	06/10/1992
Date Interaction 3:	06/10/1992
Facility/Site Interaction T:	4228
Geographic Location Identifier (Alias Facid):	2335
Interaction (Aka Env Int) Type Code:	HWP
Interaction (Aka Env Int) Description:	Hazardous Waste Planner
Interaction Status:	I
Federal Program Identifier:	WAD988507430
Interaction Start Date:	01/01/1993
Interaction End Date:	03/01/1997
prgm_facil:	Not reported
cur_sys_pr:	HAZWASTE
cur_sys_nm:	HWPPRT
Facility/Site Interaction T:	4229
Geographic Location Identifier (Alias Facid):	2335
Interaction (Aka Env Int) Type Code:	SCS
Interaction (Aka Env Int) Description:	State Cleanup Site
Interaction Status:	A
Federal Program Identifier:	Not reported
Interaction Start Date:	01/01/1900
Interaction End Date:	Not reported
prgm_facil:	Interstate Coatings
cur_sys_pr:	TOXICS
cur_sys_nm:	ISIS
Facility/Site Interaction T:	4230
Geographic Location Identifier (Alias Facid):	2335
Interaction (Aka Env Int) Type Code:	HWG
Interaction (Aka Env Int) Description:	Hazardous Waste Generator
Interaction Status:	I
Federal Program Identifier:	WAD988507430
Interaction Start Date:	06/10/1992
Interaction End Date:	12/31/2001
prgm_facil:	Not reported
cur_sys_pr:	HAZWASTE
cur_sys_nm:	TURBOWASTE
Facility Id:	2335
Latitude:	47.53264

Map ID  
Direction  
Distance  
Elevation

MAP FINDINGS

Site

Database(s)

EDR ID Number  
EPA ID Number

**INTERSTATE COATINGS INC UST 9194 (Continued)**

**1000697065**

Longitude: -122.32398  
Ecology Interest Type Code: HWG  
Facility ID: 2335  
Facility Company: Interstate Coatings  
Interaction: I  
Interaction 1: HWP  
Interaction 2: Hazardous Waste Planner  
Ecology Program: HAZWASTE  
Program Data: HWPPRT  
Facility Alt.: Not reported  
Program ID: WAD988507430  
Date Interaction: 01/01/1993  
Date Interaction 3: 01/01/1993

Facility ID: 2335  
Facility Company: Interstate Coatings  
Interaction: A  
Interaction 1: SCS  
Interaction 2: State Cleanup Site  
Ecology Program: TOXICS  
Program Data: ISIS  
Facility Alt.: Interstate Coatings  
Program ID: Not reported  
Date Interaction: 01/01/1900  
Date Interaction 3: 01/01/1900

Facility ID: 2335  
Facility Company: Interstate Coatings  
Interaction: I  
Interaction 1: HWG  
Interaction 2: Hazardous Waste Generator  
Ecology Program: HAZWASTE  
Program Data: TURBOWASTE  
Facility Alt.: Not reported  
Program ID: WAD988507430  
Date Interaction: 06/10/1992  
Date Interaction 3: 06/10/1992

Facility/Site Interaction T: 4228  
Geographic Location Identifier (Alias Facid): 2335  
Interaction (Aka Env Int) Type Code: HWP  
Interaction (Aka Env Int) Description: Hazardous Waste Planner  
Interaction Status: I  
Federal Program Identifier: WAD988507430  
Interaction Start Date: 01/01/1993  
Interaction End Date: 03/01/1997  
prgm\_facil: Not reported  
cur\_sys\_pr: HAZWASTE  
cur\_sys\_nm: HWPPRT

Facility/Site Interaction T: 4229  
Geographic Location Identifier (Alias Facid): 2335  
Interaction (Aka Env Int) Type Code: SCS  
Interaction (Aka Env Int) Description: State Cleanup Site  
Interaction Status: A  
Federal Program Identifier: Not reported  
Interaction Start Date: 01/01/1900

Map ID  
Direction  
Distance  
Elevation

MAP FINDINGS

Site

Database(s)

EDR ID Number  
EPA ID Number

**INTERSTATE COATINGS INC UST 9194 (Continued)**

**1000697065**

Interaction End Date: Not reported  
prgm\_facil: Interstate Coatings  
cur\_sys\_pr: TOXICS  
cur\_sys\_nm: ISIS

Facility/Site Interaction T: 4230  
Geographic Location Identifier (Alias Facid): 2335  
Interaction (Aka Env Int) Type Code: HWG  
Interaction (Aka Env Int) Description: Hazardous Waste Generator  
Interaction Status: I  
Federal Program Identifier: WAD988507430  
Interaction Start Date: 06/10/1992  
Interaction End Date: 12/31/2001  
prgm\_facil: Not reported  
cur\_sys\_pr: HAZWASTE  
cur\_sys\_nm: TURBOWASTE

Facility Id: 2335  
Latitude: 47.53264  
Longitude: -122.32398  
Ecology Interest Type Code: SCS

Facility ID: 2335  
Facility Company: Interstate Coatings  
Interaction: I  
Interaction 1: HWP  
Interaction 2: Hazardous Waste Planner  
Ecology Program: HAZWASTE  
Program Data: HWPPRT  
Facility Alt.: Not reported  
Program ID: WAD988507430  
Date Interaction: 01/01/1993  
Date Interaction 3: 01/01/1993

Facility ID: 2335  
Facility Company: Interstate Coatings  
Interaction: A  
Interaction 1: SCS  
Interaction 2: State Cleanup Site  
Ecology Program: TOXICS  
Program Data: ISIS  
Facility Alt.: Interstate Coatings  
Program ID: Not reported  
Date Interaction: 01/01/1900  
Date Interaction 3: 01/01/1900

Facility ID: 2335  
Facility Company: Interstate Coatings  
Interaction: I  
Interaction 1: HWG  
Interaction 2: Hazardous Waste Generator  
Ecology Program: HAZWASTE  
Program Data: TURBOWASTE  
Facility Alt.: Not reported  
Program ID: WAD988507430  
Date Interaction: 06/10/1992  
Date Interaction 3: 06/10/1992

Map ID  
Direction  
Distance  
Elevation

MAP FINDINGS

Site

Database(s)

EDR ID Number  
EPA ID Number

**INTERSTATE COATINGS INC UST 9194 (Continued)**

**1000697065**

Facility/Site Interaction T: 4228  
Geographic Location Identifier (Alias Facid): 2335  
Interaction (Aka Env Int) Type Code: HWP  
Interaction (Aka Env Int) Description: Hazardous Waste Planner  
Interaction Status: I  
Federal Program Identifier: WAD988507430  
Interaction Start Date: 01/01/1993  
Interaction End Date: 03/01/1997  
prgm\_facil: Not reported  
cur\_sys\_pr: HAZWASTE  
cur\_sys\_nm: HWPPRT

Facility/Site Interaction T: 4229  
Geographic Location Identifier (Alias Facid): 2335  
Interaction (Aka Env Int) Type Code: SCS  
Interaction (Aka Env Int) Description: State Cleanup Site  
Interaction Status: A  
Federal Program Identifier: Not reported  
Interaction Start Date: 01/01/1900  
Interaction End Date: Not reported  
prgm\_facil: Interstate Coatings  
cur\_sys\_pr: TOXICS  
cur\_sys\_nm: ISIS

Facility/Site Interaction T: 4230  
Geographic Location Identifier (Alias Facid): 2335  
Interaction (Aka Env Int) Type Code: HWG  
Interaction (Aka Env Int) Description: Hazardous Waste Generator  
Interaction Status: I  
Federal Program Identifier: WAD988507430  
Interaction Start Date: 06/10/1992  
Interaction End Date: 12/31/2001  
prgm\_facil: Not reported  
cur\_sys\_pr: HAZWASTE  
cur\_sys\_nm: TURBOWASTE

Facility Id: 25623222  
Latitude: 47.5321679  
Longitude: -122.32339  
Ecology Interest Type Code: LUST  
Facility ID: 25623222  
Facility Company: INTERSTATE COATINGS INC UST 9194  
Interaction: A  
Interaction 1: UST  
Interaction 2: Underground Storage Tank  
Ecology Program: TOXICS  
Program Data: ISIS  
Facility Alt.: Not reported  
Program ID: 9194  
Date Interaction: 04/15/1975  
Date Interaction 3: 04/15/1975

Facility ID: 25623222  
Facility Company: INTERSTATE COATINGS INC UST 9194  
Interaction: A  
Interaction 1: LUST

Map ID  
Direction  
Distance  
Elevation

MAP FINDINGS

Site

Database(s)

EDR ID Number  
EPA ID Number

**INTERSTATE COATINGS INC UST 9194 (Continued)**

**1000697065**

Interaction 2: LUST Facility  
Ecology Program: TOXICS  
Program Data: ISIS  
Facility Alt.: Not reported  
Program ID: 9194  
Date Interaction: 12/04/1998  
Date Interaction 3: 12/04/1998

Facility Id: 25623222  
Latitude: 47.5321679  
Longitude: -122.32339  
Ecology Interest Type Code: UST  
Facility ID: 25623222  
Facility Company: INTERSTATE COATINGS INC UST 9194  
Interaction: A  
Interaction 1: UST  
Interaction 2: Underground Storage Tank  
Ecology Program: TOXICS  
Program Data: ISIS  
Facility Alt.: Not reported  
Program ID: 9194  
Date Interaction: 04/15/1975  
Date Interaction 3: 04/15/1975

Facility ID: 25623222  
Facility Company: INTERSTATE COATINGS INC UST 9194  
Interaction: A  
Interaction 1: LUST  
Interaction 2: LUST Facility  
Ecology Program: TOXICS  
Program Data: ISIS  
Facility Alt.: Not reported  
Program ID: 9194  
Date Interaction: 12/04/1998  
Date Interaction 3: 12/04/1998

**LUST:**

Facility ID: 25623222  
Facility Status: Cleanup Started  
Cleanup Site ID: 8481  
Cleanup Unit Type: Upland  
Process Type: Independent Action  
Alternate Name: INTERSTATE COATINGS INC  
Release Status Date: 09/23/1998  
Site Response Unit Code: Northwest  
Lat/Long: 47.5321679 / -122.32339

**ICR:**

Date Ecology Received Report: 12/04/98  
Contaminants Found at Site: Petroleum products  
Media Contaminated: Soil  
Waste Management: Tank  
Region: North Western  
Type of Report Ecology Received: Interim cleanup report



Map ID  
Direction  
Distance  
Elevation

MAP FINDINGS

Site

Database(s)

EDR ID Number  
EPA ID Number

**INTERSTATE COATINGS INC UST 9194 (Continued)**

**1000697065**

Site Register Issue: 98-15  
County Code: 17  
Contact: Not reported  
Report Title: Not reported

**BG259**  
South  
1/4-1/2  
0.475 mi.  
2508 ft.

**SOUTH PARK TRUCK & TRAILER REPAIR**  
**722 S CHICAGO ST**  
**SEATTLE, WA**

**RCRA NonGen / NLR**  
**PADS**  
**FINDS**  
**WA ALLSITES**  
**WA MANIFEST**

**1001491395**  
**WA0000360198**

**Site 2 of 5 in cluster BG**

**Relative:**  
**Higher**

RCRA NonGen / NLR:

Date form received by agency: 01/10/2012

Facility name: GRAHAM TRUCKING INC

Facility address: 722 S CHICAGO ST  
SEATTLE, WA 98108

EPA ID: WA0000360198

Contact: JORDON HAGUEWOOD

Contact address: 722 S CHICAGO ST  
SEATTLE, WA 98108

Contact country: US

Contact telephone: (206) 763-9734

Contact email: JORDON@GRAHAMTRUCKING.COM

EPA Region: 10

Classification: Non-Generator

Description: Handler: Non-Generators do not presently generate hazardous waste

**Actual:**  
**10 ft.**

**Owner/Operator Summary:**

Owner/operator name: GRAHAM TRUCKING INC

Owner/operator address: 722 S CHICAGO ST  
SEATTLE, 98108

Owner/operator country: US

Owner/operator telephone: (206)763-9734

Legal status: Private

Owner/Operator Type: Operator

Owner/Op start date: 01/01/1983

Owner/Op end date: Not reported

Owner/operator name: GRAHAM TRUCKING INC

Owner/operator address: 722 S CHICAGO ST  
SEATTLE, 98108

Owner/operator country: US

Owner/operator telephone: (206)763-9734

Legal status: Private

Owner/Operator Type: Owner

Owner/Op start date: 01/01/1983

Owner/Op end date: Not reported

**Handler Activities Summary:**

U.S. importer of hazardous waste: No

Mixed waste (haz. and radioactive): No

Recycler of hazardous waste: No

Transporter of hazardous waste: Yes

Treater, storer or disposer of HW: No

Underground injection activity: No

On-site burner exemption: No

Furnace exemption: No

Map ID  
Direction  
Distance  
Elevation

MAP FINDINGS

Site

Database(s)

EDR ID Number  
EPA ID Number

**SOUTH PARK TRUCK & TRAILER REPAIR (Continued)**

**1001491395**

Used oil fuel burner: No  
Used oil processor: No  
User oil refiner: No  
Used oil fuel marketer to burner: No  
Used oil Specification marketer: No  
Used oil transfer facility: No  
Used oil transporter: No

Historical Generators:

Date form received by agency: 03/15/2011  
Facility name: GRAHAM TRUCKING INC  
Classification: Not a generator, verified

Violation Status: No violations found

PADS:

EPAID: WA0000360198  
Facility name: GRAHAM TRUCKING INC  
Facility Address: 722 S CHICAGO ST  
SEATTLE, WA 981084321  
Facility country: US  
Generator: No  
Storer: No  
Transporter: Yes  
Disposer: No  
Research facility: No  
Smelter: No  
Facility owner name: GRAHAM REAL VENTURES  
Contact title: GENERAL MANAGER  
Contact name: JORDAN HAGUEWOOD  
Contact tel: (206)763-9734  
Contact extension: Not reported  
Mailing address: 722 S CHICAGO ST  
SEATTLE, WA  
Mailing country: US  
Cert. title: GENERAL MANAGER  
Cert. name: JORDAN HAGUEWOOD  
Cert. date: 9/21/2010  
Date received: 9/29/2010

FINDS:

Registry ID: 110005305446

Environmental Interest/Information System

Washington Facility / Site Identification System (WA-FSIS) provides a means to query and display data maintained by the Washington Department of Ecology. This system contains key information for each facility/site that is currently, or has been, of interest to the Air Quality, Dam Safety, Hazardous Waste, Toxics Cleanup, and Water Quality Programs.

ALLSITES:

Facility Id: 73412486  
Latitude: 47.53304

Map ID  
Direction  
Distance  
Elevation

MAP FINDINGS

Site

Database(s)

EDR ID Number  
EPA ID Number

**SOUTH PARK TRUCK & TRAILER REPAIR (Continued)**

**1001491395**

Longitude: -122.32446  
Ecology Interest Type Code: HWG  
Facility ID: 73412486  
Facility Company: South Park Truck & Trailer Repair  
Interaction: I  
Interaction 1: HWG  
Interaction 2: Hazardous Waste Generator  
Ecology Program: HAZWASTE  
Program Data: TURBOWASTE  
Facility Alt.: Not reported  
Program ID: WA0000360198  
Date Interaction: 06/09/1994  
Date Interaction 3: 06/09/1994

Facility ID: 73412486  
Facility Company: South Park Truck & Trailer Repair  
Interaction: A  
Interaction 1: HWOTHER  
Interaction 2: Haz Waste Management Activity  
Ecology Program: HAZWASTE  
Program Data: TURBOWASTE  
Facility Alt.: Graham Trucking Inc  
Program ID: WA0000360198  
Date Interaction: 07/28/2010  
Date Interaction 3: 07/28/2010

Facility Id: 73412486  
Latitude: 47.53304  
Longitude: -122.32446  
Ecology Interest Type Code: HWOTHER  
Facility ID: 73412486  
Facility Company: South Park Truck & Trailer Repair  
Interaction: I  
Interaction 1: HWG  
Interaction 2: Hazardous Waste Generator  
Ecology Program: HAZWASTE  
Program Data: TURBOWASTE  
Facility Alt.: Not reported  
Program ID: WA0000360198  
Date Interaction: 06/09/1994  
Date Interaction 3: 06/09/1994

Facility ID: 73412486  
Facility Company: South Park Truck & Trailer Repair  
Interaction: A  
Interaction 1: HWOTHER  
Interaction 2: Haz Waste Management Activity  
Ecology Program: HAZWASTE  
Program Data: TURBOWASTE  
Facility Alt.: Graham Trucking Inc  
Program ID: WA0000360198  
Date Interaction: 07/28/2010  
Date Interaction 3: 07/28/2010

Map ID  
Direction  
Distance  
Elevation

MAP FINDINGS

Site

Database(s)

EDR ID Number  
EPA ID Number

**SOUTH PARK TRUCK & TRAILER REPAIR (Continued)**

**1001491395**

WA MANIFEST:

Facility Site ID Number: 73412486  
SWC Desc: W001  
FWC Desc: W001  
Form Comm: Not reported  
Data Year: 2010  
Permit by Rule: False  
Treatment by Generator: False  
Mixed radioactive waste: False  
Importer of hazardous waste: False  
Immediate recycler: False  
Treatment/Storage/Disposal/Recycling Facility: False  
Generator of dangerous fuel waste: False  
Generator marketing to burner: False  
"Other marketers (i.e., blender, distributor, etc.)": False  
Utility boiler burner: False  
Industry boiler burner: False  
Industrial Furnace: False  
Smelter defferal: False  
Universal waste - batteries - generate: False  
Universal waste - thermostats - generate: False  
Universal waste - mercury - generate: False  
Universal waste - lamps - generate: False  
Universal waste - batteries - accumulate: False  
Universal waste - thermostats - accumulate: False  
Universal waste - mercury - accumulate: False  
Universal waste - lamps - accumulate: False  
Destination Facility for Universal Waste: False  
Off-specification used oil burner - utility boiler: False  
Off-specification used oil burner - industrial boiler: False  
Off-specification used oil burner - industrial furnace: False  
EPA ID: WA0000360198  
Facility Address 2: Not reported  
TAX REG NBR: 601137675  
NAICS CD: 484110  
BUSINESS TYPE: Trucking Local  
MAIL NAME: Graham Trucking Inc  
MAIL ADDR LINE1: 722 S Chicago St  
MAIL CITY,ST,ZIP: Seattle, WA 98108  
MAIL COUNTRY: UNITED STATES  
LEGAL ORG NAME: Graham Trucking Inc  
LEGAL ORG TYPE: Private  
LEGAL ADDR LINE1: 722 S Chicago St  
LEGAL CITY,ST,ZIP: Seattle, WA 98108  
LEGAL COUNTRY: UNITED STATES  
LEGAL PHONE NBR: (206)763-9734  
LEGAL EFFECTIVE DATE: 01/01/1983  
LAND ORG NAME: Graham Real Ventures  
LAND ORG TYPE: Private  
LAND PERSON NAME: Not reported  
LAND ADDR LINE1: 17404 SE 140th St  
LAND CITY,ST,ZIP: Renton, WA 98059  
LAND COUNTRY: UNITED STATES  
LAND PHONE NBR: (425)227-9330  
OPERATOR ORG NAME: Graham Trucking Inc  
OPERATOR ORG TYPE: Private  
OPERATOR ADDR LINE1: 722 S Chicago St

Map ID  
Direction  
Distance  
Elevation

MAP FINDINGS

Site

Database(s)

EDR ID Number  
EPA ID Number

**SOUTH PARK TRUCK & TRAILER REPAIR (Continued)**

**1001491395**

OPERATOR CITY,ST,ZIP: Seattle, WA 98108  
OPERATOR COUNTRY: UNITED STATES  
OPERATOR PHONE NBR: (206)763-9734  
OPERATOR EFFECTIVE DATE: 01/01/1983  
SITE CONTACT NAME: Jordon Haglewood  
SITE CONTACT ADDR LINE1: 722 S Chicago St  
SITE CONTACT ZIP: Seattle, WA 98108  
SITE CONTACT COUNTRY: UNITED STATES  
SITE CONTACT PHONE NBR: (206)763-9734  
SITE CONTACT EMAIL: jordon@grahamtrucking.com  
FORM CONTACT NAME: Jordon Haglewood  
FORM CONTACT ADDR LINE1: 722 S Chicago St  
FORM CONTACT CITY,ST,ZIP: Seattle, WA 98108  
FORM CONTACT COUNTRY: UNITED STATES  
FORM CONTACT PHONE NBR: (206)763-9734  
FORM CONTACT EMAIL: jordon@grahamtrucking.com  
GEN STATUS CD: XQG  
MONTHLY GENERATION: False  
BATCH GENERATION: False  
ONE TIME GENERATION: False  
TRANSPORTS OWN WASTE: False  
TRANSPORTS OTHRS WASTE: True  
RECYCLER ONSITE: False  
TRANSFER FACILITY: False  
OTHER EXEMPTION: Not reported  
UW BATTERY GEN: False  
USED OIL TRANSPORTER: False  
USED OIL TRANSFER FACILITY: False  
USED OIL PROCESSOR: False  
USED OIL REREFINER: False  
USED OIL FUEL MRKTR DIRECTS SHPMNTS: False  
USED OIL FUEL MRKTR MEETS SPECS: False  
  
Facility Site ID Number: 73412486  
SWC Desc: Not reported  
FWC Desc: Not reported  
Form Comm: Not reported  
Data Year: 2011  
Permit by Rule: False  
Treatment by Generator: False  
Mixed radioactive waste: False  
Importer of hazardous waste: False  
Immediate recycler: False  
Treatment/Storage/Disposal/Recycling Facility: False  
Generator of dangerous fuel waste: False  
Generator marketing to burner: False  
"Other marketers (i.e., blender, distributor, etc.)": False  
Utility boiler burner: False  
Industry boiler burner: False  
Industrial Furnace: False  
Smelter defferal: False  
Universal waste - batteries - generate: False  
Universal waste - thermostats - generate: False  
Universal waste - mercury - generate: False  
Universal waste - lamps - generate: False  
Universal waste - batteries - accumulate: False  
Universal waste - thermostats - accumulate: False

Map ID  
Direction  
Distance  
Elevation

MAP FINDINGS

Site

Database(s)

EDR ID Number  
EPA ID Number

**SOUTH PARK TRUCK & TRAILER REPAIR (Continued)**

**1001491395**

Universal waste - mercury - accumulate: False  
Universal waste - lamps - accumulate: False  
Destination Facility for Universal Waste: False  
Off-specification used oil burner - utility boiler: False  
Off-specification used oil burner - industrial boiler: False  
Off-specification used oil burner - industrial furnace: False  
EPA ID: WA0000360198  
Facility Address 2: Not reported  
TAX REG NBR: 601137675  
NAICS CD: 484110  
BUSINESS TYPE: Trucking Local  
MAIL NAME: Graham Trucking Inc  
MAIL ADDR LINE1: 722 S Chicago St  
MAIL CITY,ST,ZIP: Seattle, WA 98108  
MAIL COUNTRY: UNITED STATES  
LEGAL ORG NAME: Graham Trucking Inc  
LEGAL ORG TYPE: Private  
LEGAL ADDR LINE1: 722 S Chicago St  
LEGAL CITY,ST,ZIP: Seattle, WA 98108  
LEGAL COUNTRY: UNITED STATES  
LEGAL PHONE NBR: (206)763-9734  
LEGAL EFFECTIVE DATE: 01/01/1983  
LAND ORG NAME: Graham Real Ventures  
LAND ORG TYPE: Private  
LAND PERSON NAME: Not reported  
LAND ADDR LINE1: 17404 SE 140th St  
LAND CITY,ST,ZIP: Renton, WA 98059  
LAND COUNTRY: UNITED STATES  
LAND PHONE NBR: (425)227-9330  
OPERATOR ORG NAME: Graham Trucking Inc  
OPERATOR ORG TYPE: Private  
OPERATOR ADDR LINE1: 722 S Chicago St  
OPERATOR CITY,ST,ZIP: Seattle, WA 98108  
OPERATOR COUNTRY: UNITED STATES  
OPERATOR PHONE NBR: (206)763-9734  
OPERATOR EFFECTIVE DATE: 01/01/1983  
SITE CONTACT NAME: Jordan Haguewood  
SITE CONTACT ADDR LINE1: 722 S Chicago St  
SITE CONTACT ZIP: Seattle, WA 98108  
SITE CONTACT COUNTRY: UNITED STATES  
SITE CONTACT PHONE NBR: (206)763-9734  
SITE CONTACT EMAIL: jordon@grahamtrucking.com  
FORM CONTACT NAME: Jordan Haguewood  
FORM CONTACT ADDR LINE1: 722 S Chicago St  
FORM CONTACT CITY,ST,ZIP: Seattle, WA 98108  
FORM CONTACT COUNTRY: UNITED STATES  
FORM CONTACT PHONE NBR: (206)763-9734  
FORM CONTACT EMAIL: jordon@grahamtrucking.com  
GEN STATUS CD: XQG  
MONTHLY GENERATION: False  
BATCH GENERATION: False  
ONE TIME GENERATION: False  
TRANSPORTS OWN WASTE: False  
TRANSPORTS OTHRS WASTE: True  
RECYCLER ONSITE: False  
TRANSFER FACILITY: False  
OTHER EXEMPTION: Not reported

Map ID  
Direction  
Distance  
Elevation

MAP FINDINGS

Site

Database(s)

EDR ID Number  
EPA ID Number

**SOUTH PARK TRUCK & TRAILER REPAIR (Continued)**

**1001491395**

UW BATTERY GEN: False  
USED OIL TRANSPORTER: False  
USED OIL TRANSFER FACILITY: False  
USED OIL PROCESSOR: False  
USED OIL REREFINER: False  
USED OIL FUEL MRKTR DIRECTS SHPMNTS: False  
USED OIL FUEL MRKTR MEETS SPECS: False

Facility Site ID Number: 73412486  
SWC Desc: Not reported  
FWC Desc: Not reported  
Form Comm: Not reported  
Data Year: 2012  
Permit by Rule: False  
Treatment by Generator: False  
Mixed radioactive waste: False  
Importer of hazardous waste: False  
Immediate recycler: False  
Treatment/Storage/Disposal/Recycling Facility: False  
Generator of dangerous fuel waste: False  
Generator marketing to burner: False  
"Other marketers (i.e., blender, distributor, etc.)": False  
Utility boiler burner: False  
Industry boiler burner: False  
Industrial Furnace: False  
Smelter deferral: False  
Universal waste - batteries - generate: False  
Universal waste - thermostats - generate: False  
Universal waste - mercury - generate: False  
Universal waste - lamps - generate: False  
Universal waste - batteries - accumulate: False  
Universal waste - thermostats - accumulate: False  
Universal waste - mercury - accumulate: False  
Universal waste - lamps - accumulate: False  
Destination Facility for Universal Waste: False  
Off-specification used oil burner - utility boiler: False  
Off-specification used oil burner - industrial boiler: False  
Off-specification used oil burner - industrial furnace: False  
EPA ID: WA0000360198  
Facility Address 2: Not reported  
TAX REG NBR: 601137675  
NAICS CD: 484110  
BUSINESS TYPE: Trucking Local  
MAIL NAME: Graham Trucking Inc  
MAIL ADDR LINE1: 722 S Chicago St  
MAIL CITY,ST,ZIP: Seattle, WA 98108  
MAIL COUNTRY: UNITED STATES  
LEGAL ORG NAME: Graham Trucking Inc  
LEGAL ORG TYPE: Private  
LEGAL ADDR LINE1: 722 S Chicago St  
LEGAL CITY,ST,ZIP: Seattle, WA 98108  
LEGAL COUNTRY: UNITED STATES  
LEGAL PHONE NBR: (206)763-9734  
LEGAL EFFECTIVE DATE: 01/01/1983  
LAND ORG NAME: Graham Real Ventures  
LAND ORG TYPE: Private  
LAND PERSON NAME: Not reported

Map ID  
 Direction  
 Distance  
 Elevation

MAP FINDINGS

Site

Database(s)

EDR ID Number  
 EPA ID Number

**SOUTH PARK TRUCK & TRAILER REPAIR (Continued)**

**1001491395**

LAND ADDR LINE1: 17404 SE 140th St  
 LAND CITY,ST,ZIP: Renton, WA 98059  
 LAND COUNTRY: UNITED STATES  
 LAND PHONE NBR: (425)227-9330  
 OPERATOR ORG NAME: Graham Trucking Inc  
 OPERATOR ORG TYPE: Private  
 OPERATOR ADDR LINE1: 722 S Chicago St  
 OPERATOR CITY,ST,ZIP: Seattle, WA 98108  
 OPERATOR COUNTRY: UNITED STATES  
 OPERATOR PHONE NBR: (206)763-9734  
 OPERATOR EFFECTIVE DATE: 01/01/1983  
 SITE CONTACT NAME: Jordon Haguewood  
 SITE CONTACT ADDR LINE1: 722 S Chicago St  
 SITE CONTACT ZIP: Seattle, WA 98108  
 SITE CONTACT COUNTRY: UNITED STATES  
 SITE CONTACT PHONE NBR: (206)763-9734  
 SITE CONTACT EMAIL: jordon@grahamtrucking.com  
 FORM CONTACT NAME: Jordon Haguewood  
 FORM CONTACT ADDR LINE1: 722 S Chicago St  
 FORM CONTACT CITY,ST,ZIP: Seattle, WA 98108  
 FORM CONTACT COUNTRY: UNITED STATES  
 FORM CONTACT PHONE NBR: (206)763-9734  
 FORM CONTACT EMAIL: jordon@grahamtrucking.com  
 GEN STATUS CD: XQG  
 MONTHLY GENERATION: False  
 BATCH GENERATION: False  
 ONE TIME GENERATION: False  
 TRANSPORTS OWN WASTE: False  
 TRANSPORTS OTHRS WASTE: True  
 RECYCLER ONSITE: False  
 TRANSFER FACILITY: False  
 OTHER EXEMPTION: Not reported  
 UW BATTERY GEN: False  
 USED OIL TRANSPORTER: False  
 USED OIL TRANSFER FACILITY: False  
 USED OIL PROCESSOR: False  
 USED OIL REREFINER: False  
 USED OIL FUEL MRKTR DIRECTS SHPMNTS: False  
 USED OIL FUEL MRKTR MEETS SPECS: False

**BG260**  
 South  
 1/4-1/2  
 0.475 mi.  
 2509 ft.

**NORTHERN FREIGHT LINES INC**  
**730 S CHICAGO ST**  
**SEATTLE, WA**  
 Site 3 of 5 in cluster BG

**FINDS** 1007067740  
**WA ALLSITES** N/A  
**WA UST**

**Relative:**  
**Higher**

FINDS:

Registry ID: 110015443368

**Actual:**  
**10 ft.**

Environmental Interest/Information System

Washington Facility / Site Identification System (WA-FSIS) provides a means to query and display data maintained by the Washington Department of Ecology. This system contains key information for each facility/site that is currently, or has been, of interest to the Air Quality, Dam Safety, Hazardous Waste, Toxics Cleanup, and Water Quality Programs.



Map ID  
Direction  
Distance  
Elevation

MAP FINDINGS

Site

Database(s)

EDR ID Number  
EPA ID Number

**NORTHERN FREIGHT LINES INC (Continued)**

**1007067740**

ALLSITES:

Facility Id: 62275925  
Latitude: 47.532471  
Longitude: -122.32581  
Ecology Interest Type Code: UST  
Facility ID: 62275925  
Facility Company: NORTHERN FREIGHT LINES INC  
Interaction: I  
Interaction 1: UST  
Interaction 2: Underground Storage Tank  
Ecology Program: TOXICS  
Program Data: ISIS  
Facility Alt.: Not reported  
Program ID: 905  
Date Interaction: 02/29/2000  
Date Interaction 3: 02/29/2000

UST:

Facility ID: 62275925  
Site Id: 905  
UBI: Not reported  
Phone Number: 2067670293  
Decimal Latitude: 47.532471000000001  
Decimal Longitude: -122.325816

Tank Name: 1  
Tag Number: Not reported  
Tank Status: Removed  
Tank Status Date: 08/06/1996  
Tank Install Date: 00/31/1964  
Tank Closure Date: Not reported  
Capacity Range: Not reported  
Tank Permit Expiration Date: Not reported  
Tank Upgrade Date: Not reported  
Tank Spill Prevention: Not reported  
Tank Overfill Prevention: Not reported  
Tank Material: Steel  
Tank Construction: Not reported  
Tank Tightness Test: Not reported  
Tank Corrosion Protection: Not reported  
Tank Manifold: Not reported  
Tank Release Detection: Not reported  
Tank SFC Type: Not reported  
Pipe Material: Steel  
Pipe Construction: Not reported  
Pipe Primary Release Detection: Not reported  
Pipe Second Release Detection: Not reported  
Pipe Corrosion Protection: Not reported  
Pipe Pumping System: Not reported  
Responsible Unit: NORTHWEST  
Dispencer/Pump SFC Type: Not reported

MAP FINDINGS

Map ID			EDR ID Number
Direction			EPA ID Number
Distance			
Elevation	Site	Database(s)	

<b>BG261</b>	<b>AIC INTERNATIONAL</b>	<b>WA ALLSITES</b>	<b>S110275940</b>
South	<b>736 S CHICAGO ST</b>		N/A
1/4-1/2	<b>SEATTLE, WA 98108</b>		
0.475 mi.			
2509 ft.	<b>Site 4 of 5 in cluster BG</b>		

<b>Relative:</b>	<b>ALLSITES:</b>		
<b>Higher</b>	Facility Id:	6060	
	Latitude:	47.533029	
<b>Actual:</b>	Longitude:	-122.32378	
<b>10 ft.</b>	Ecology Interest Type Code:	LSC	
	Facility ID:	6060	
	Facility Company:	AIC International	
	Interaction:	I	
	Interaction 1:	LSC	
	Interaction 2:	Local Source Control	
	Ecology Program:	HAZWASTE	
	Program Data:	LSC	
	Facility Alt.:	AIC International	
	Program ID:	Not reported	
	Date Interaction:	02/06/2009	
	Date Interaction 3:	02/06/2009	
	Facility/Site Interaction T:	92270	
	Geographic Location Identifier (Alias Facid):	6060	
	Interaction (Aka Env Int) Type Code:	LSC	
	Interaction (Aka Env Int) Description:	Local Source Control	
	Interaction Status:	I	
	Federal Program Identifier:	Not reported	
	Interaction Start Date:	02/06/2009	
	Interaction End Date:	04/29/2010	
	prgm_facil:	AIC International	
	cur_sys_pr:	HAZWASTE	
	cur_sys_nm:	LSC	

<b>BG262</b>	<b>OLYMPIC STEEL DOOR</b>	<b>WA ALLSITES</b>	<b>U003710143</b>
South	<b>7800 7TH AVE S</b>	<b>WA LUST</b>	N/A
1/4-1/2	<b>SEATTLE, WA 98108</b>	<b>WA UST</b>	
0.477 mi.			
2519 ft.	<b>Site 5 of 5 in cluster BG</b>		

<b>Relative:</b>	<b>ALLSITES:</b>		
<b>Higher</b>	Facility Id:	45787437	
	Latitude:	47.532432	
<b>Actual:</b>	Longitude:	-122.32659	
<b>11 ft.</b>	Ecology Interest Type Code:	LSC	
	Facility ID:	45787437	
	Facility Company:	OLYMPIC STEEL DOOR	
	Interaction:	I	
	Interaction 1:	LUST	
	Interaction 2:	LUST Facility	
	Ecology Program:	TOXICS	
	Program Data:	ISIS	
	Facility Alt.:	Not reported	
	Program ID:	516774	
	Date Interaction:	11/01/1999	
	Date Interaction 3:	11/01/1999	
	Facility ID:	45787437	

Map ID  
Direction  
Distance  
Elevation

MAP FINDINGS

Site

Database(s)

EDR ID Number  
EPA ID Number

**OLYMPIC STEEL DOOR (Continued)**

**U003710143**

Facility Company: OLYMPIC STEEL DOOR  
Interaction: I  
Interaction 1: UST  
Interaction 2: Underground Storage Tank  
Ecology Program: TOXICS  
Program Data: ISIS  
Facility Alt.: Not reported  
Program ID: 516774  
Date Interaction: 12/01/1999  
Date Interaction 3: 12/01/1999

Facility ID: 45787437  
Facility Company: OLYMPIC STEEL DOOR  
Interaction: I  
Interaction 1: LSC  
Interaction 2: Local Source Control  
Ecology Program: HAZWASTE  
Program Data: LSC  
Facility Alt.: OLYMPIC STEEL DOOR  
Program ID: Not reported  
Date Interaction: 09/14/2009  
Date Interaction 3: 09/14/2009

Facility Id: 45787437  
Latitude: 47.532432  
Longitude: -122.32659  
Ecology Interest Type Code: LUST

Facility ID: 45787437  
Facility Company: OLYMPIC STEEL DOOR  
Interaction: I  
Interaction 1: LUST  
Interaction 2: LUST Facility  
Ecology Program: TOXICS  
Program Data: ISIS  
Facility Alt.: Not reported  
Program ID: 516774  
Date Interaction: 11/01/1999  
Date Interaction 3: 11/01/1999

Facility ID: 45787437  
Facility Company: OLYMPIC STEEL DOOR  
Interaction: I  
Interaction 1: UST  
Interaction 2: Underground Storage Tank  
Ecology Program: TOXICS  
Program Data: ISIS  
Facility Alt.: Not reported  
Program ID: 516774  
Date Interaction: 12/01/1999  
Date Interaction 3: 12/01/1999

Facility ID: 45787437  
Facility Company: OLYMPIC STEEL DOOR  
Interaction: I  
Interaction 1: LSC  
Interaction 2: Local Source Control

Map ID  
Direction  
Distance  
Elevation

MAP FINDINGS

Site

Database(s)

EDR ID Number  
EPA ID Number

**OLYMPIC STEEL DOOR (Continued)**

**U003710143**

Ecology Program: HAZWASTE  
Program Data: LSC  
Facility Alt.: OLYMPIC STEEL DOOR  
Program ID: Not reported  
Date Interaction: 09/14/2009  
Date Interaction 3: 09/14/2009

Facility Id: 45787437  
Latitude: 47.532432  
Longitude: -122.32659  
Ecology Interest Type Code: UST  
Facility ID: 45787437  
Facility Company: OLYMPIC STEEL DOOR  
Interaction: I  
Interaction 1: LUST  
Interaction 2: LUST Facility  
Ecology Program: TOXICS  
Program Data: ISIS  
Facility Alt.: Not reported  
Program ID: 516774  
Date Interaction: 11/01/1999  
Date Interaction 3: 11/01/1999

Facility ID: 45787437  
Facility Company: OLYMPIC STEEL DOOR  
Interaction: I  
Interaction 1: UST  
Interaction 2: Underground Storage Tank  
Ecology Program: TOXICS  
Program Data: ISIS  
Facility Alt.: Not reported  
Program ID: 516774  
Date Interaction: 12/01/1999  
Date Interaction 3: 12/01/1999

Facility ID: 45787437  
Facility Company: OLYMPIC STEEL DOOR  
Interaction: I  
Interaction 1: LSC  
Interaction 2: Local Source Control  
Ecology Program: HAZWASTE  
Program Data: LSC  
Facility Alt.: OLYMPIC STEEL DOOR  
Program ID: Not reported  
Date Interaction: 09/14/2009  
Date Interaction 3: 09/14/2009

LUST:  
Facility ID: 45787437  
Facility Status: Awaiting Cleanup  
Cleanup Site ID: 9298  
Cleanup Unit Type: Upland  
Process Type: Independent Action  
Alternate Name: OLYMPIC STEEL DOOR  
Release Status Date: 11/29/1999

Map ID  
Direction  
Distance  
Elevation

MAP FINDINGS

Site

Database(s)

EDR ID Number  
EPA ID Number

**OLYMPIC STEEL DOOR (Continued)**

**U003710143**

Site Response Unit Code: Northwest  
Lat/Long: 47.532432 / -122.32659  
  
Facility ID: 45787437  
Facility Status: RCU  
Cleanup Site ID: 9298  
Cleanup Unit Type: Upland  
Process Type: Independent Action  
Alternate Name: OLYMPIC STEEL DOOR  
Release Status Date: 07/28/2003  
Site Response Unit Code: Northwest  
Lat/Long: 47.532432 / -122.32659

UST:

Facility ID: 45787437  
Site Id: 516774  
UBI: Not reported  
Phone Number: 2067625640  
Decimal Latitude: 47.532432  
Decimal Longitude: -122.3265970000001

Tank Name: 1  
Tag Number: Not reported  
Tank Status: Removed  
Tank Status Date: 12/10/1999  
Tank Install Date: 00/01/1900  
Tank Closure Date: Not reported  
Capacity Range: 2,001 to 4,999 Gallons  
Tank Permit Expiration Date: Not reported  
Tank Upgrade Date: Not reported  
Tank Spill Prevention: Not reported  
Tank Overfill Prevention: Not reported  
Tank Material: Not reported  
Tank Construction: Not reported  
Tank Tightness Test: Not reported  
Tank Corrosion Protection: Not reported  
Tank Manifold: Not reported  
Tank Release Detection: Not reported  
Tank SFC Type: Not reported  
Pipe Material: Not reported  
Pipe Construction: Not reported  
Pipe Primary Release Detection: Not reported  
Pipe Second Release Detection: Not reported  
Pipe Corrosion Protection: Not reported  
Pipe Pumping System: Not reported  
Responsible Unit: NORTHWEST  
Dispencer/Pump SFC Type: Not reported

Map ID  
Direction  
Distance  
Elevation

MAP FINDINGS

Site

Database(s)

EDR ID Number  
EPA ID Number

**BH263**  
**SE**  
**1/4-1/2**  
**0.477 mi.**  
**2521 ft.**

**BOEING**  
**7500 E MARGINAL WY S**  
**SEATTLE, WA**  
**Site 1 of 4 in cluster BH**

**WA ALLSITES**  
**WA SPILLS**  
**WA Financial Assurance**

**S108523479**  
**N/A**

**Relative:**  
**Lower**

**ALLSITES:**

Facility Id: 10905  
Latitude: 47.5353282  
Longitude: -122.31455  
Ecology Interest Type Code: CONSTGP  
Facility ID: 10905  
Facility Company: North Boeing Field Prime Power Upgrade  
Interaction: I  
Interaction 1: CONSTGP  
Interaction 2: Construction SW GP  
Ecology Program: WATQUAL  
Program Data: PARIS  
Facility Alt.: North Boeing Field Prime Power Upgrade  
Program ID: WAR125956  
Date Interaction: 05/16/2012  
Date Interaction 3: 05/16/2012

**Actual:**  
**9 ft.**

**SPILLS:**

Facility ID: 629647  
Medium: SOIL  
Material Desc: PETROLEUM - HYDRAULIC OIL  
Material Qty: Not reported  
Material Units: GALLON  
Date Received: 10/07/2011  
Contact Name: Not reported

Facility ID: 627896  
Medium: STORM DRAIN PIPE  
Material Desc: WATER  
Material Qty: Not reported  
Material Units: Not reported  
Date Received: 07/09/2011  
Contact Name: Not reported

**WA Financial Assurance 1:**

edr\_fstat: WA  
edr\_fzip: 98124  
edr\_fcnty: Not reported  
edr\_zip: Not reported  
DOE Site ID: 8338  
Site Type: Self Insured  
Financial Resp Type: Letter of Credit  
Inception Date: 05/05/2011  
Expiration Date: 05/05/2012

MAP FINDINGS

Map ID  
Direction  
Distance  
Elevation

Site

Database(s)

EDR ID Number  
EPA ID Number

**BH264**      **BOEING NORTH BOEING FIELD**  
**SE**          **7500 E MARGINAL WAY**  
**1/4-1/2**      **SEATTLE, WA 98108**  
**0.477 mi.**  
**2521 ft.**      **Site 2 of 4 in cluster BH**

**RCRA-LQG**    **1000257086**  
**TRIS**          **98108THBNG75**  
**WA CSCSL**  
**WA ALLSITES**  
**WA LUST**  
**WA UST**  
**WA MANIFEST**  
**WA ICR**

**Relative:**  
**Lower**

**Actual:**  
**9 ft.**

**RCRA-LQG:**  
Date form received by agency: 02/16/2012  
Facility name:            **BOEING NORTH BOEING FIELD**  
Facility address:        **7500 E MARGINAL WAY**  
                                 **SEATTLE, WA 98108**  
  
EPA ID:                    **WAD980982037**  
Mailing address:        **PO BOX 3707 M/C 67-74**  
                                 **SEATTLE, WA 98124**  
  
Contact:                  **MICHAEL L VERHAAR**  
Contact address:        **PO BOX 3707 M/C 67-74**  
                                 **SEATTLE, WA 98124**  
  
Contact country:        **US**  
Contact telephone:     **(425) 965-1567**  
Contact email:          Not reported  
EPA Region:             **10**  
Land type:                **County**  
Classification:         **Large Quantity Generator**  
Description:             **Handler: generates 1,000 kg or more of hazardous waste during any calendar month; or generates more than 1 kg of acutely hazardous waste during any calendar month; or generates more than 100 kg of any residue or contaminated soil, waste or other debris resulting from the cleanup of a spill, into or on any land or water, of acutely hazardous waste during any calendar month; or generates 1 kg or less of acutely hazardous waste during any calendar month, and accumulates more than 1 kg of acutely hazardous waste at any time; or generates 100 kg or less of any residue or contaminated soil, waste or other debris resulting from the cleanup of a spill, into or on any land or water, of acutely hazardous waste during any calendar month, and accumulates more than 100 kg of that material at any time**

**Owner/Operator Summary:**  
Owner/operator name:    **THE BOEING COMPANY**  
Owner/operator address: **OFFICE OF THE GENERAL COUNSEL 100 N. RIVERSIDE**  
                                 **CHICAGO, 60606**  
  
Owner/operator country: **US**  
Owner/operator telephone: **(312)544-2800**  
Legal status:              **Private**  
Owner/Operator Type:    **Owner**  
Owner/Op start date:     **07/30/1996**  
Owner/Op end date:       **Not reported**  
  
Owner/operator name:    **THE BOEING COMP T**  
Owner/operator address: **PO BOX 3707 M/C 67-74**  
                                 **SEATTLE, WA 98124**  
  
Owner/operator country: **US**  
Owner/operator telephone: **(425)965-1567**  
Legal status:              **Private**  
Owner/Operator Type:    **Operator**  
Owner/Op start date:     **07/30/1996**  
Owner/Op end date:       **Not reported**

Map ID  
Direction  
Distance  
Elevation

MAP FINDINGS

Site

Database(s)

EDR ID Number  
EPA ID Number

**BOEING NORTH BOEING FIELD (Continued)**

**1000257086**

Owner/operator name: THE BOEING COMPANY  
Owner/operator address: PO BOX 3707 M/C 67-74  
SEATTLE, 98124  
Owner/operator country: US  
Owner/operator telephone: (425)965-1567  
Legal status: Private  
Owner/Operator Type: Operator  
Owner/Op start date: 07/30/1996  
Owner/Op end date: Not reported

Owner/operator name: THE BOEING COMP T  
Owner/operator address: OFFICE OF THE GENERAL COUNSEL 100 N. RIVERSIDE  
CHICAGO, IL 60606  
Owner/operator country: US  
Owner/operator telephone: (312)544-2800  
Legal status: Private  
Owner/Operator Type: Owner  
Owner/Op start date: 07/30/1996  
Owner/Op end date: Not reported

Handler Activities Summary:

U.S. importer of hazardous waste: No  
Mixed waste (haz. and radioactive): No  
Recycler of hazardous waste: No  
Transporter of hazardous waste: No  
Treater, storer or disposer of HW: No  
Underground injection activity: No  
On-site burner exemption: No  
Furnace exemption: No  
Used oil fuel burner: No  
Used oil processor: No  
User oil refiner: No  
Used oil fuel marketer to burner: No  
Used oil Specification marketer: No  
Used oil transfer facility: No  
Used oil transporter: No

Historical Generators:

Date form received by agency: 02/24/2011  
Facility name: BOEING NORTH BOEING FIELD  
Classification: Large Quantity Generator

Date form received by agency: 02/08/2010  
Facility name: BOEING NORTH BOEING FIELD  
Classification: Large Quantity Generator

Date form received by agency: 12/31/2007  
Facility name: BOEING NORTH BOEING FIELD  
Classification: Large Quantity Generator

Date form received by agency: 12/31/2005  
Facility name: BOEING NORTH BOEING FIELD  
Classification: Large Quantity Generator

Date form received by agency: 12/31/2003  
Facility name: BOEING NORTH BOEING FIELD



Map ID  
Direction  
Distance  
Elevation

MAP FINDINGS

Site

Database(s)

EDR ID Number  
EPA ID Number

**BOEING NORTH BOEING FIELD (Continued)**

**1000257086**

Classification: Large Quantity Generator

Date form received by agency: 03/05/2002

Facility name: BOEING NORTH BOEING FIELD

Classification: Large Quantity Generator

Date form received by agency: 03/30/2000

Facility name: BOEING NORTH BOEING FIELD

Classification: Large Quantity Generator

Date form received by agency: 10/23/1998

Facility name: BOEING NORTH BOEING FIELD

Classification: Large Quantity Generator

Date form received by agency: 03/01/1996

Facility name: BOEING NORTH BOEING FIELD

Classification: Large Quantity Generator

Date form received by agency: 02/28/1994

Facility name: BOEING NORTH BOEING FIELD

Site name: NORTH BOEING FIELD

Classification: Large Quantity Generator

Date form received by agency: 09/01/1993

Facility name: BOEING NORTH BOEING FIELD

Site name: BOEING - NORTH BOEING FIELD

Classification: Large Quantity Generator

Date form received by agency: 12/31/1990

Facility name: BOEING NORTH BOEING FIELD

Site name: BOEING - NORTH BOEING FIELD

Classification: Large Quantity Generator

**Hazardous Waste Summary:**

Waste code: D001

Waste name: IGNITABLE HAZARDOUS WASTES ARE THOSE WASTES WHICH HAVE A FLASHPOINT OF LESS THAN 140 DEGREES FAHRENHEIT AS DETERMINED BY A PENSKEY-MARTENS CLOSED CUP FLASH POINT TESTER. ANOTHER METHOD OF DETERMINING THE FLASH POINT OF A WASTE IS TO REVIEW THE MATERIAL SAFETY DATA SHEET, WHICH CAN BE OBTAINED FROM THE MANUFACTURER OR DISTRIBUTOR OF THE MATERIAL. LACQUER THINNER IS AN EXAMPLE OF A COMMONLY USED SOLVENT WHICH WOULD BE CONSIDERED AS IGNITABLE HAZARDOUS WASTE.

Waste code: D002

Waste name: A WASTE WHICH HAS A PH OF LESS THAN 2 OR GREATER THAN 12.5 IS CONSIDERED TO BE A CORROSIVE HAZARDOUS WASTE. SODIUM HYDROXIDE, A CAUSTIC SOLUTION WITH A HIGH PH, IS OFTEN USED BY INDUSTRIES TO CLEAN OR DEGREASE PARTS. HYDROCHLORIC ACID, A SOLUTION WITH A LOW PH, IS USED BY MANY INDUSTRIES TO CLEAN METAL PARTS PRIOR TO PAINTING. WHEN THESE CAUSTIC OR ACID SOLUTIONS BECOME CONTAMINATED AND MUST BE DISPOSED, THE WASTE WOULD BE A CORROSIVE HAZARDOUS WASTE.

Waste code: D005

Waste name: BARIUM

Waste code: D006

Waste name: CADMIUM

Map ID  
Direction  
Distance  
Elevation

MAP FINDINGS

Site

Database(s)

EDR ID Number  
EPA ID Number

**BOEING NORTH BOEING FIELD (Continued)**

**1000257086**

Waste code: D007  
Waste name: CHROMIUM

Waste code: D008  
Waste name: LEAD

Waste code: D009  
Waste name: MERCURY

Waste code: D010  
Waste name: SELENIUM

Waste code: D018  
Waste name: BENZENE

Waste code: D035  
Waste name: METHYL ETHYL KETONE

Waste code: F002  
Waste name: THE FOLLOWING SPENT HALOGENATED SOLVENTS: TETRACHLOROETHYLENE, METHYLENE CHLORIDE, TRICHLOROETHYLENE, 1,1,1-TRICHLOROETHANE, CHLOROBENZENE, 1,1,2-TRICHLORO-1,2,2-TRIFLUOROETHANE, ORTHO-DICHLOROBENZENE, TRICHLOROFLUOROMETHANE, AND 1,1,2-TRICHLOROETHANE; ALL SPENT SOLVENT MIXTURES/BLENDS CONTAINING, BEFORE USE, A TOTAL OF TEN PERCENT OR MORE (BY VOLUME) OF ONE OR MORE OF THE ABOVE HALOGENATED SOLVENTS OR THOSE LISTED IN F001, F004, OR F005, AND STILL BOTTOMS FROM THE RECOVERY OF THESE SPENT SOLVENTS AND SPENT SOLVENT MIXTURES.

Waste code: F003  
Waste name: THE FOLLOWING SPENT NON-HALOGENATED SOLVENTS: XYLENE, ACETONE, ETHYL ACETATE, ETHYL BENZENE, ETHYL ETHER, METHYL ISOBUTYL KETONE, N-BUTYL ALCOHOL, CYCLOHEXANONE, AND METHANOL; ALL SPENT SOLVENT MIXTURES/BLENDS CONTAINING, BEFORE USE, ONLY THE ABOVE SPENT NON-HALOGENATED SOLVENTS; AND ALL SPENT SOLVENT MIXTURES/BLENDS CONTAINING, BEFORE USE, ONE OR MORE OF THE ABOVE NON-HALOGENATED SOLVENTS, AND, A TOTAL OF TEN PERCENT OR MORE (BY VOLUME) OF ONE OR MORE OF THOSE SOLVENTS LISTED IN F001, F002, F004, AND F005, AND STILL BOTTOMS FROM THE RECOVERY OF THESE SPENT SOLVENTS AND SPENT SOLVENT MIXTURES.

Waste code: F005  
Waste name: THE FOLLOWING SPENT NON-HALOGENATED SOLVENTS: TOLUENE, METHYL ETHYL KETONE, CARBON DISULFIDE, ISOBUTANOL, PYRIDINE, BENZENE, 2-ETHOXYETHANOL, AND 2-NITROPROPANE; ALL SPENT SOLVENT MIXTURES/BLENDS CONTAINING, BEFORE USE, A TOTAL OF TEN PERCENT OR MORE (BY VOLUME) OF ONE OR MORE OF THE ABOVE NON-HALOGENATED SOLVENTS OR THOSE SOLVENTS LISTED IN F001, F002, OR F004; AND STILL BOTTOMS FROM THE RECOVERY OF THESE SPENT SOLVENTS AND SPENT SOLVENT MIXTURES.

Waste code: F019  
Waste name: WASTEWATER TREATMENT SLUDGES FROM THE CHEMICAL CONVERSION COATING OF ALUMINUM EXCEPT FROM ZIRCONIUM PHOSPHATING IN ALUMINUM CAN WASHING WHEN SUCH PHOSPHATING IS AN EXCLUSIVE CONVERSION COATING PROCESS.

Waste code: WP01  
Waste name: Washington State Extremely Hazardous Persistent Waste containing

Map ID  
Direction  
Distance  
Elevation

MAP FINDINGS

Site

Database(s)

EDR ID Number  
EPA ID Number

**BOEING NORTH BOEING FIELD (Continued)**

**1000257086**

Halogenated Organic Compounds (HOC) at a total concentration level of Greater than 1.0%.

Waste code: WSC2

Waste name: Washington State solid or semisolid corrosive Dangerous Waste with a pH less than or equal to 2, or greater than or equal to 12.5, based upon a specific testing method.

Waste code: WT02

Waste name: Washington State Dangerous Toxic Waste with a toxic constituents concentration greater than or equal to 0.001% and less than 1.0%, determined by biological testing methods or a book designation procedure.

Waste code: D001

Waste name: IGNITABLE HAZARDOUS WASTES ARE THOSE WASTES WHICH HAVE A FLASHPOINT OF LESS THAN 140 DEGREES FAHRENHEIT AS DETERMINED BY A PENSKY-MARTENS CLOSED CUP FLASH POINT TESTER. ANOTHER METHOD OF DETERMINING THE FLASH POINT OF A WASTE IS TO REVIEW THE MATERIAL SAFETY DATA SHEET, WHICH CAN BE OBTAINED FROM THE MANUFACTURER OR DISTRIBUTOR OF THE MATERIAL. LACQUER THINNER IS AN EXAMPLE OF A COMMONLY USED SOLVENT WHICH WOULD BE CONSIDERED AS IGNITABLE HAZARDOUS WASTE.

Waste code: D002

Waste name: A WASTE WHICH HAS A PH OF LESS THAN 2 OR GREATER THAN 12.5 IS CONSIDERED TO BE A CORROSIVE HAZARDOUS WASTE. SODIUM HYDROXIDE, A CAUSTIC SOLUTION WITH A HIGH PH, IS OFTEN USED BY INDUSTRIES TO CLEAN OR DEGREASE PARTS. HYDROCHLORIC ACID, A SOLUTION WITH A LOW PH, IS USED BY MANY INDUSTRIES TO CLEAN METAL PARTS PRIOR TO PAINTING. WHEN THESE CAUSTIC OR ACID SOLUTIONS BECOME CONTAMINATED AND MUST BE DISPOSED, THE WASTE WOULD BE A CORROSIVE HAZARDOUS WASTE.

Waste code: D005

Waste name: BARIUM

Waste code: D006

Waste name: CADMIUM

Waste code: D007

Waste name: CHROMIUM

Waste code: D008

Waste name: LEAD

Waste code: D009

Waste name: MERCURY

Waste code: D010

Waste name: SELENIUM

Waste code: D011

Waste name: SILVER

Waste code: D018

Waste name: BENZENE

Waste code: D035

Map ID  
Direction  
Distance  
Elevation

MAP FINDINGS

Site

Database(s)

EDR ID Number  
EPA ID Number

**BOEING NORTH BOEING FIELD (Continued)**

**1000257086**

Waste name: METHYL ETHYL KETONE

Waste code: F002

Waste name: THE FOLLOWING SPENT HALOGENATED SOLVENTS: TETRACHLOROETHYLENE, METHYLENE CHLORIDE, TRICHLOROETHYLENE, 1,1,1-TRICHLOROETHANE, CHLOROBENZENE, 1,1,2-TRICHLORO-1,2,2-TRIFLUOROETHANE, ORTHO-DICHLOROBENZENE, TRICHLOROFLUOROMETHANE, AND 1,1,2-TRICHLOROETHANE; ALL SPENT SOLVENT MIXTURES/BLENDS CONTAINING, BEFORE USE, A TOTAL OF TEN PERCENT OR MORE (BY VOLUME) OF ONE OR MORE OF THE ABOVE HALOGENATED SOLVENTS OR THOSE LISTED IN F001, F004, OR F005, AND STILL BOTTOMS FROM THE RECOVERY OF THESE SPENT SOLVENTS AND SPENT SOLVENT MIXTURES.

Waste code: F003

Waste name: THE FOLLOWING SPENT NON-HALOGENATED SOLVENTS: XYLENE, ACETONE, ETHYL ACETATE, ETHYL BENZENE, ETHYL ETHER, METHYL ISOBUTYL KETONE, N-BUTYL ALCOHOL, CYCLOHEXANONE, AND METHANOL; ALL SPENT SOLVENT MIXTURES/BLENDS CONTAINING, BEFORE USE, ONLY THE ABOVE SPENT NON-HALOGENATED SOLVENTS; AND ALL SPENT SOLVENT MIXTURES/BLENDS CONTAINING, BEFORE USE, ONE OR MORE OF THE ABOVE NON-HALOGENATED SOLVENTS, AND, A TOTAL OF TEN PERCENT OR MORE (BY VOLUME) OF ONE OR MORE OF THOSE SOLVENTS LISTED IN F001, F002, F004, AND F005, AND STILL BOTTOMS FROM THE RECOVERY OF THESE SPENT SOLVENTS AND SPENT SOLVENT MIXTURES.

Waste code: F005

Waste name: THE FOLLOWING SPENT NON-HALOGENATED SOLVENTS: TOLUENE, METHYL ETHYL KETONE, CARBON DISULFIDE, ISOBUTANOL, PYRIDINE, BENZENE, 2-ETHOXYETHANOL, AND 2-NITROPROPANE; ALL SPENT SOLVENT MIXTURES/BLENDS CONTAINING, BEFORE USE, A TOTAL OF TEN PERCENT OR MORE (BY VOLUME) OF ONE OR MORE OF THE ABOVE NON-HALOGENATED SOLVENTS OR THOSE SOLVENTS LISTED IN F001, F002, OR F004; AND STILL BOTTOMS FROM THE RECOVERY OF THESE SPENT SOLVENTS AND SPENT SOLVENT MIXTURES.

Waste code: F019

Waste name: WASTEWATER TREATMENT SLUDGES FROM THE CHEMICAL CONVERSION COATING OF ALUMINUM EXCEPT FROM ZIRCONIUM PHOSPHATING IN ALUMINUM CAN WASHING WHEN SUCH PHOSPHATING IS AN EXCLUSIVE CONVERSION COATING PROCESS.

Biennial Reports:

Last Biennial Reporting Year: 2013

Annual Waste Handled:

Waste code: D001

Waste name: IGNITABLE HAZARDOUS WASTES ARE THOSE WASTES WHICH HAVE A FLASHPOINT OF LESS THAN 140 DEGREES FAHRENHEIT AS DETERMINED BY A PENSKEY-MARTENS CLOSED CUP FLASH POINT TESTER. ANOTHER METHOD OF DETERMINING THE FLASH POINT OF A WASTE IS TO REVIEW THE MATERIAL SAFETY DATA SHEET, WHICH CAN BE OBTAINED FROM THE MANUFACTURER OR DISTRIBUTOR OF THE MATERIAL. LACQUER THINNER IS AN EXAMPLE OF A COMMONLY USED SOLVENT WHICH WOULD BE CONSIDERED AS IGNITABLE HAZARDOUS WASTE.

Amount (Lbs): 207608.2

Waste code: D002

Waste name: A WASTE WHICH HAS A PH OF LESS THAN 2 OR GREATER THAN 12.5 IS CONSIDERED TO BE A CORROSIVE HAZARDOUS WASTE. SODIUM HYDROXIDE, A CAUSTIC SOLUTION WITH A HIGH PH, IS OFTEN USED BY INDUSTRIES TO CLEAN

Map ID  
Direction  
Distance  
Elevation

MAP FINDINGS

Site

Database(s)

EDR ID Number  
EPA ID Number

**BOEING NORTH BOEING FIELD (Continued)**

**1000257086**

OR DEGREASE PARTS. HYDROCHLORIC ACID, A SOLUTION WITH A LOW PH, IS USED BY MANY INDUSTRIES TO CLEAN METAL PARTS PRIOR TO PAINTING. WHEN THESE CAUSTIC OR ACID SOLUTIONS BECOME CONTAMINATED AND MUST BE DISPOSED, THE WASTE WOULD BE A CORROSIVE HAZARDOUS WASTE.

Amount (Lbs):

457

Waste code:

D005

Waste name:

BARIUM

Amount (Lbs):

391607

Waste code:

D006

Waste name:

CADMIUM

Amount (Lbs):

391505.6

Waste code:

D007

Waste name:

CHROMIUM

Amount (Lbs):

399452.6

Waste code:

D008

Waste name:

LEAD

Amount (Lbs):

396562.6

Waste code:

D009

Waste name:

MERCURY

Amount (Lbs):

5059.6

Waste code:

D010

Waste name:

SELENIUM

Amount (Lbs):

386446

Waste code:

D018

Waste name:

BENZENE

Amount (Lbs):

185052

Waste code:

D035

Waste name:

METHYL ETHYL KETONE

Amount (Lbs):

1265

Waste code:

F002

Waste name:

THE FOLLOWING SPENT HALOGENATED SOLVENTS: TETRACHLOROETHYLENE, METHYLENE CHLORIDE, TRICHLOROETHYLENE, 1,1,1-TRICHLOROETHANE, CHLOROBENZENE, 1,1,2-TRICHLORO-1,2,2-TRIFLUOROETHANE, ORTHO-DICHLOROBENZENE, TRICHLOROFLUOROMETHANE, AND 1,1,2-TRICHLOROETHANE; ALL SPENT SOLVENT MIXTURES/BLENDS CONTAINING, BEFORE USE, A TOTAL OF TEN PERCENT OR MORE (BY VOLUME) OF ONE OR MORE OF THE ABOVE HALOGENATED SOLVENTS OR THOSE LISTED IN F001, F004, OR F005, AND STILL BOTTOMS FROM THE RECOVERY OF THESE SPENT SOLVENTS AND SPENT SOLVENT MIXTURES.

Amount (Lbs):

99627.6

Waste code:

F003

Waste name:

THE FOLLOWING SPENT NON-HALOGENATED SOLVENTS: XYLENE, ACETONE, ETHYL ACETATE, ETHYL BENZENE, ETHYL ETHER, METHYL ISOBUTYL KETONE, N-BUTYL ALCOHOL, CYCLOHEXANONE, AND METHANOL; ALL SPENT SOLVENT MIXTURES/BLENDS CONTAINING, BEFORE USE, ONLY THE ABOVE SPENT NON-HALOGENATED SOLVENTS; AND ALL SPENT SOLVENT MIXTURES/BLENDS CONTAINING, BEFORE USE, ONE OR MORE OF THE ABOVE NON-HALOGENATED

Map ID  
Direction  
Distance  
Elevation

MAP FINDINGS

Site

Database(s)

EDR ID Number  
EPA ID Number

**BOEING NORTH BOEING FIELD (Continued)**

**1000257086**

SOLVENTS, AND, A TOTAL OF TEN PERCENT OR MORE (BY VOLUME) OF ONE OR MORE OF THOSE SOLVENTS LISTED IN F001, F002, F004, AND F005, AND STILL BOTTOMS FROM THE RECOVERY OF THESE SPENT SOLVENTS AND SPENT SOLVENT MIXTURES.

Amount (Lbs): 234280

Waste code: F005  
Waste name: THE FOLLOWING SPENT NON-HALOGENATED SOLVENTS: TOLUENE, METHYL ETHYL KETONE, CARBON DISULFIDE, ISOBUTANOL, PYRIDINE, BENZENE, 2-ETHOXYETHANOL, AND 2-NITROPROPANE; ALL SPENT SOLVENT MIXTURES/BLENDS CONTAINING, BEFORE USE, A TOTAL OF TEN PERCENT OR MORE (BY VOLUME) OF ONE OR MORE OF THE ABOVE NON-HALOGENATED SOLVENTS OR THOSE SOLVENTS LISTED IN F001, F002, OR F004; AND STILL BOTTOMS FROM THE RECOVERY OF THESE SPENT SOLVENTS AND SPENT SOLVENT MIXTURES.

Amount (Lbs): 92065

Waste code: F019  
Waste name: WASTEWATER TREATMENT SLUDGES FROM THE CHEMICAL CONVERSION COATING OF ALUMINUM EXCEPT FROM ZIRCONIUM PHOSPHATING IN ALUMINUM CAN WASHING WHEN SUCH PHOSPHATING IS AN EXCLUSIVE CONVERSION COATING PROCESS.

Amount (Lbs): 92065

Facility Has Received Notices of Violations:

Regulation violated: Not reported  
Area of violation: Generators - Pre-transport  
Date violation determined: 06/09/2010  
Date achieved compliance: 06/30/2010  
Violation lead agency: State  
Enforcement action: WRITTEN INFORMAL  
Enforcement action date: 06/17/2010  
Enf. disposition status: Not reported  
Enf. disp. status date: Not reported  
Enforcement lead agency: State  
Proposed penalty amount: Not reported  
Final penalty amount: Not reported  
Paid penalty amount: Not reported

Regulation violated: SR - 07(3)(6)/170(1)(A)  
Area of violation: Generators - General  
Date violation determined: 08/26/1999  
Date achieved compliance: 01/07/2000  
Violation lead agency: State  
Enforcement action: WRITTEN INFORMAL  
Enforcement action date: 10/18/1999  
Enf. disposition status: Not reported  
Enf. disp. status date: Not reported  
Enforcement lead agency: State  
Proposed penalty amount: Not reported  
Final penalty amount: Not reported  
Paid penalty amount: Not reported

Regulation violated: SR - 200(1)(B)/630(5)(A)  
Area of violation: Generators - General  
Date violation determined: 08/26/1999  
Date achieved compliance: 08/26/1999  
Violation lead agency: State

Map ID  
Direction  
Distance  
Elevation

MAP FINDINGS

Site

Database(s)

EDR ID Number  
EPA ID Number

**BOEING NORTH BOEING FIELD (Continued)**

**1000257086**

Enforcement action: WRITTEN INFORMAL  
Enforcement action date: 10/18/1999  
Enf. disposition status: Not reported  
Enf. disp. status date: Not reported  
Enforcement lead agency: State  
Proposed penalty amount: Not reported  
Final penalty amount: Not reported  
Paid penalty amount: Not reported

Evaluation Action Summary:

Evaluation date: 06/09/2010  
Evaluation: COMPLIANCE EVALUATION INSPECTION ON-SITE  
Area of violation: Generators - Pre-transport  
Date achieved compliance: 06/30/2010  
Evaluation lead agency: State

Evaluation date: 03/22/2005  
Evaluation: COMPLIANCE EVALUATION INSPECTION ON-SITE  
Area of violation: Not reported  
Date achieved compliance: Not reported  
Evaluation lead agency: State

Evaluation date: 08/26/1999  
Evaluation: COMPLIANCE EVALUATION INSPECTION ON-SITE  
Area of violation: Generators - General  
Date achieved compliance: 08/26/1999  
Evaluation lead agency: State

Evaluation date: 08/26/1999  
Evaluation: COMPLIANCE EVALUATION INSPECTION ON-SITE  
Area of violation: Generators - General  
Date achieved compliance: 01/07/2000  
Evaluation lead agency: State

Evaluation date: 09/17/1987  
Evaluation: COMPLIANCE EVALUATION INSPECTION ON-SITE  
Area of violation: Not reported  
Date achieved compliance: Not reported  
Evaluation lead agency: State

TRIS:

[Click this hyperlink](#) while viewing on your computer to access  
3 additional US\_TRIS: record(s) in the EDR Site Report.

CSCSL:

Facility ID: 2753918  
Region: Northwest  
Lat/Long: 47.535400000000 / -122.3147100000  
Brownfield Status: Not reported  
Rank Status: Not reported  
Clean Up Siteid: 7502  
Site Status: Cleanup Started  
PSI?: Not reported  
Contaminant Name: Benzene  
Ground Water: C  
Surface Water: Not reported  
Soil: C

Map ID  
Direction  
Distance  
Elevation

MAP FINDINGS

Site

Database(s)

EDR ID Number  
EPA ID Number

**BOEING NORTH BOEING FIELD (Continued)**

**1000257086**

Sediment: Not reported  
Air: Not reported  
Bedrock: Not reported  
Responsible Unit: Northwest

Facility ID: 2753918  
Region: Northwest  
Lat/Long: 47.535400000000 / -122.3147100000  
Brownfield Status: Not reported  
Rank Status: Not reported  
Clean Up Siteid: 7502  
Site Status: Cleanup Started  
PSI?: Not reported  
Contaminant Name: Petroleum-Diesel  
Ground Water: C  
Surface Water: Not reported  
Soil: S  
Sediment: Not reported  
Air: Not reported  
Bedrock: Not reported  
Responsible Unit: Northwest

Facility ID: 2753918  
Region: Northwest  
Lat/Long: 47.535400000000 / -122.3147100000  
Brownfield Status: Not reported  
Rank Status: Not reported  
Clean Up Siteid: 7502  
Site Status: Cleanup Started  
PSI?: Not reported  
Contaminant Name: Petroleum-Gasoline  
Ground Water: C  
Surface Water: Not reported  
Soil: C  
Sediment: Not reported  
Air: Not reported  
Bedrock: Not reported  
Responsible Unit: Northwest

Facility ID: 2753918  
Region: Northwest  
Lat/Long: 47.535400000000 / -122.3147100000  
Brownfield Status: Not reported  
Rank Status: Not reported  
Clean Up Siteid: 7502  
Site Status: Cleanup Started  
PSI?: Not reported  
Contaminant Name: Petroleum-Other  
Ground Water: C  
Surface Water: Not reported  
Soil: C  
Sediment: Not reported  
Air: Not reported  
Bedrock: Not reported  
Responsible Unit: Northwest



Map ID  
Direction  
Distance  
Elevation

MAP FINDINGS

Site

Database(s)

EDR ID Number  
EPA ID Number

**BOEING NORTH BOEING FIELD (Continued)**

**1000257086**

ALLSITES:

Facility Id:	2753918
Latitude:	47.5354
Longitude:	-122.31471
Ecology Interest Type Code:	UST
Facility ID:	2753918
Facility Company:	Boeing North Boeing Field
Interaction:	A
Interaction 1:	UST
Interaction 2:	Underground Storage Tank
Ecology Program:	TOXICS
Program Data:	ISIS
Facility Alt.:	Not reported
Program ID:	Not reported
Date Interaction:	10/30/1950
Date Interaction 3:	10/30/1950
Facility ID:	2753918
Facility Company:	Boeing North Boeing Field
Interaction:	A
Interaction 1:	HWG
Interaction 2:	Hazardous Waste Generator
Ecology Program:	HAZWASTE
Program Data:	TURBOWASTE
Facility Alt.:	Boeing North Boeing Field
Program ID:	WAD980982037
Date Interaction:	04/09/1986
Date Interaction 3:	04/09/1986
Facility ID:	2753918
Facility Company:	Boeing North Boeing Field
Interaction:	A
Interaction 1:	TIER2
Interaction 2:	Emergency/Haz Chem Rpt TIER2
Ecology Program:	HAZWASTE
Program Data:	EPCRA
Facility Alt.:	Not reported
Program ID:	WAD980982037
Date Interaction:	01/01/1987
Date Interaction 3:	01/01/1987
Facility ID:	2753918
Facility Company:	Boeing North Boeing Field
Interaction:	A
Interaction 1:	TRI
Interaction 2:	Toxics Release Inventory
Ecology Program:	HAZWASTE
Program Data:	EPCRA
Facility Alt.:	Not reported
Program ID:	WAD980982037
Date Interaction:	01/01/1987
Date Interaction 3:	01/01/1987
Facility ID:	2753918
Facility Company:	Boeing North Boeing Field
Interaction:	A
Interaction 1:	TRI

Map ID  
Direction  
Distance  
Elevation

MAP FINDINGS

Site

Database(s)

EDR ID Number  
EPA ID Number

**BOEING NORTH BOEING FIELD (Continued)**

**1000257086**

Interaction 2: Toxics Release Inventory  
Ecology Program: HAZWASTE  
Program Data: EPCRA  
Facility Alt.: Not reported  
Program ID: WAD980982037  
Date Interaction: 01/01/1989  
Date Interaction 3: 01/01/1989

Facility ID: 2753918  
Facility Company: Boeing North Boeing Field  
Interaction: A  
Interaction 1: HWP  
Interaction 2: Hazardous Waste Planner  
Ecology Program: HAZWASTE  
Program Data: HWPPRT  
Facility Alt.: Not reported  
Program ID: WAD980982037  
Date Interaction: 01/01/1991  
Date Interaction 3: 01/01/1991

Facility ID: 2753918  
Facility Company: Boeing North Boeing Field  
Interaction: I  
Interaction 1: LUST  
Interaction 2: LUST Facility  
Ecology Program: TOXICS  
Program Data: ISIS  
Facility Alt.: Not reported  
Program ID: 8338  
Date Interaction: 05/17/1994  
Date Interaction 3: 05/17/1994

Facility Id: 2753918  
Latitude: 47.5354  
Longitude: -122.31471  
Ecology Interest Type Code: HWP  
Facility ID: 2753918  
Facility Company: Boeing North Boeing Field  
Interaction: A  
Interaction 1: UST  
Interaction 2: Underground Storage Tank  
Ecology Program: TOXICS  
Program Data: ISIS  
Facility Alt.: Not reported  
Program ID: Not reported  
Date Interaction: 10/30/1950  
Date Interaction 3: 10/30/1950

Facility ID: 2753918  
Facility Company: Boeing North Boeing Field  
Interaction: A  
Interaction 1: HWG  
Interaction 2: Hazardous Waste Generator  
Ecology Program: HAZWASTE  
Program Data: TURBOWASTE  
Facility Alt.: Boeing North Boeing Field

Map ID  
Direction  
Distance  
Elevation

MAP FINDINGS

Site

Database(s)

EDR ID Number  
EPA ID Number

**BOEING NORTH BOEING FIELD (Continued)**

**1000257086**

Program ID:	WAD980982037
Date Interaction:	04/09/1986
Date Interaction 3:	04/09/1986
Facility ID:	2753918
Facility Company:	Boeing North Boeing Field
Interaction:	A
Interaction 1:	TIER2
Interaction 2:	Emergency/Haz Chem Rpt TIER2
Ecology Program:	HAZWASTE
Program Data:	EPCRA
Facility Alt.:	Not reported
Program ID:	WAD980982037
Date Interaction:	01/01/1987
Date Interaction 3:	01/01/1987
Facility ID:	2753918
Facility Company:	Boeing North Boeing Field
Interaction:	A
Interaction 1:	TRI
Interaction 2:	Toxics Release Inventory
Ecology Program:	HAZWASTE
Program Data:	EPCRA
Facility Alt.:	Not reported
Program ID:	WAD980982037
Date Interaction:	01/01/1987
Date Interaction 3:	01/01/1987
Facility ID:	2753918
Facility Company:	Boeing North Boeing Field
Interaction:	A
Interaction 1:	TRI
Interaction 2:	Toxics Release Inventory
Ecology Program:	HAZWASTE
Program Data:	EPCRA
Facility Alt.:	Not reported
Program ID:	WAD980982037
Date Interaction:	01/01/1989
Date Interaction 3:	01/01/1989
Facility ID:	2753918
Facility Company:	Boeing North Boeing Field
Interaction:	A
Interaction 1:	HWP
Interaction 2:	Hazardous Waste Planner
Ecology Program:	HAZWASTE
Program Data:	HWPPRT
Facility Alt.:	Not reported
Program ID:	WAD980982037
Date Interaction:	01/01/1991
Date Interaction 3:	01/01/1991
Facility ID:	2753918
Facility Company:	Boeing North Boeing Field
Interaction:	I
Interaction 1:	LUST
Interaction 2:	LUST Facility

Map ID  
Direction  
Distance  
Elevation

MAP FINDINGS

Site

Database(s)

EDR ID Number  
EPA ID Number

**BOEING NORTH BOEING FIELD (Continued)**

**1000257086**

Ecology Program: TOXICS  
Program Data: ISIS  
Facility Alt.: Not reported  
Program ID: 8338  
Date Interaction: 05/17/1994  
Date Interaction 3: 05/17/1994

Facility Id: 2753918  
Latitude: 47.5354  
Longitude: -122.31471  
Ecology Interest Type Code: LUST  
Facility ID: 2753918  
Facility Company: Boeing North Boeing Field  
Interaction: A  
Interaction 1: UST  
Interaction 2: Underground Storage Tank  
Ecology Program: TOXICS  
Program Data: ISIS  
Facility Alt.: Not reported  
Program ID: Not reported  
Date Interaction: 10/30/1950  
Date Interaction 3: 10/30/1950

Facility ID: 2753918  
Facility Company: Boeing North Boeing Field  
Interaction: A  
Interaction 1: HWG  
Interaction 2: Hazardous Waste Generator  
Ecology Program: HAZWASTE  
Program Data: TURBOWASTE  
Facility Alt.: Boeing North Boeing Field  
Program ID: WAD980982037  
Date Interaction: 04/09/1986  
Date Interaction 3: 04/09/1986

Facility ID: 2753918  
Facility Company: Boeing North Boeing Field  
Interaction: A  
Interaction 1: TIER2  
Interaction 2: Emergency/Haz Chem Rpt TIER2  
Ecology Program: HAZWASTE  
Program Data: EPCRA  
Facility Alt.: Not reported  
Program ID: WAD980982037  
Date Interaction: 01/01/1987  
Date Interaction 3: 01/01/1987

Facility ID: 2753918  
Facility Company: Boeing North Boeing Field  
Interaction: A  
Interaction 1: TRI  
Interaction 2: Toxics Release Inventory  
Ecology Program: HAZWASTE  
Program Data: EPCRA  
Facility Alt.: Not reported  
Program ID: WAD980982037

Map ID  
Direction  
Distance  
Elevation

MAP FINDINGS

Site

Database(s)

EDR ID Number  
EPA ID Number

**BOEING NORTH BOEING FIELD (Continued)**

**1000257086**

Date Interaction: 01/01/1987  
Date Interaction 3: 01/01/1987  
  
Facility ID: 2753918  
Facility Company: Boeing North Boeing Field  
Interaction: A  
Interaction 1: TRI  
Interaction 2: Toxics Release Inventory  
Ecology Program: HAZWASTE  
Program Data: EPCRA  
Facility Alt.: Not reported  
Program ID: WAD980982037  
Date Interaction: 01/01/1989  
Date Interaction 3: 01/01/1989

Facility ID: 2753918  
Facility Company: Boeing North Boeing Field  
Interaction: A  
Interaction 1: HWP  
Interaction 2: Hazardous Waste Planner  
Ecology Program: HAZWASTE  
Program Data: HWPPRT  
Facility Alt.: Not reported  
Program ID: WAD980982037  
Date Interaction: 01/01/1991  
Date Interaction 3: 01/01/1991

Facility ID: 2753918  
Facility Company: Boeing North Boeing Field  
Interaction: I  
Interaction 1: LUST  
Interaction 2: LUST Facility  
Ecology Program: TOXICS  
Program Data: ISIS  
Facility Alt.: Not reported  
Program ID: 8338  
Date Interaction: 05/17/1994  
Date Interaction 3: 05/17/1994

Facility Id: 2753918  
Latitude: 47.5354  
Longitude: -122.31471  
Ecology Interest Type Code: HWG  
Facility ID: 2753918  
Facility Company: Boeing North Boeing Field  
Interaction: A  
Interaction 1: UST  
Interaction 2: Underground Storage Tank  
Ecology Program: TOXICS  
Program Data: ISIS  
Facility Alt.: Not reported  
Program ID: Not reported  
Date Interaction: 10/30/1950  
Date Interaction 3: 10/30/1950

Facility ID: 2753918

Map ID  
Direction  
Distance  
Elevation

MAP FINDINGS

Site

Database(s)

EDR ID Number  
EPA ID Number

**BOEING NORTH BOEING FIELD (Continued)**

**1000257086**

Facility Company:	Boeing North Boeing Field
Interaction:	A
Interaction 1:	HWG
Interaction 2:	Hazardous Waste Generator
Ecology Program:	HAZWASTE
Program Data:	TURBOWASTE
Facility Alt.:	Boeing North Boeing Field
Program ID:	WAD980982037
Date Interaction:	04/09/1986
Date Interaction 3:	04/09/1986
Facility ID:	2753918
Facility Company:	Boeing North Boeing Field
Interaction:	A
Interaction 1:	TIER2
Interaction 2:	Emergency/Haz Chem Rpt TIER2
Ecology Program:	HAZWASTE
Program Data:	EPCRA
Facility Alt.:	Not reported
Program ID:	WAD980982037
Date Interaction:	01/01/1987
Date Interaction 3:	01/01/1987
Facility ID:	2753918
Facility Company:	Boeing North Boeing Field
Interaction:	A
Interaction 1:	TRI
Interaction 2:	Toxics Release Inventory
Ecology Program:	HAZWASTE
Program Data:	EPCRA
Facility Alt.:	Not reported
Program ID:	WAD980982037
Date Interaction:	01/01/1987
Date Interaction 3:	01/01/1987
Facility ID:	2753918
Facility Company:	Boeing North Boeing Field
Interaction:	A
Interaction 1:	TRI
Interaction 2:	Toxics Release Inventory
Ecology Program:	HAZWASTE
Program Data:	EPCRA
Facility Alt.:	Not reported
Program ID:	WAD980982037
Date Interaction:	01/01/1989
Date Interaction 3:	01/01/1989
Facility ID:	2753918
Facility Company:	Boeing North Boeing Field
Interaction:	A
Interaction 1:	HWP
Interaction 2:	Hazardous Waste Planner
Ecology Program:	HAZWASTE
Program Data:	HWPPRT
Facility Alt.:	Not reported
Program ID:	WAD980982037
Date Interaction:	01/01/1991

Map ID  
Direction  
Distance  
Elevation

MAP FINDINGS

Site

Database(s)

EDR ID Number  
EPA ID Number

**BOEING NORTH BOEING FIELD (Continued)**

**1000257086**

Date Interaction 3:	01/01/1991
Facility ID:	2753918
Facility Company:	Boeing North Boeing Field
Interaction:	I
Interaction 1:	LUST
Interaction 2:	LUST Facility
Ecology Program:	TOXICS
Program Data:	ISIS
Facility Alt.:	Not reported
Program ID:	8338
Date Interaction:	05/17/1994
Date Interaction 3:	05/17/1994
Facility Id:	2753918
Latitude:	47.5354
Longitude:	-122.31471
Ecology Interest Type Code:	TIER2
Facility ID:	2753918
Facility Company:	Boeing North Boeing Field
Interaction:	A
Interaction 1:	UST
Interaction 2:	Underground Storage Tank
Ecology Program:	TOXICS
Program Data:	ISIS
Facility Alt.:	Not reported
Program ID:	Not reported
Date Interaction:	10/30/1950
Date Interaction 3:	10/30/1950
Facility ID:	2753918
Facility Company:	Boeing North Boeing Field
Interaction:	A
Interaction 1:	HWG
Interaction 2:	Hazardous Waste Generator
Ecology Program:	HAZWASTE
Program Data:	TURBOWASTE
Facility Alt.:	Boeing North Boeing Field
Program ID:	WAD980982037
Date Interaction:	04/09/1986
Date Interaction 3:	04/09/1986
Facility ID:	2753918
Facility Company:	Boeing North Boeing Field
Interaction:	A
Interaction 1:	TIER2
Interaction 2:	Emergency/Haz Chem Rpt TIER2
Ecology Program:	HAZWASTE
Program Data:	EPCRA
Facility Alt.:	Not reported
Program ID:	WAD980982037
Date Interaction:	01/01/1987
Date Interaction 3:	01/01/1987
Facility ID:	2753918
Facility Company:	Boeing North Boeing Field

Map ID  
Direction  
Distance  
Elevation

MAP FINDINGS

Site

Database(s)

EDR ID Number  
EPA ID Number

**BOEING NORTH BOEING FIELD (Continued)**

**1000257086**

Interaction: A  
Interaction 1: TRI  
Interaction 2: Toxics Release Inventory  
Ecology Program: HAZWASTE  
Program Data: EPCRA  
Facility Alt.: Not reported  
Program ID: WAD980982037  
Date Interaction: 01/01/1987  
Date Interaction 3: 01/01/1987

Facility ID: 2753918  
Facility Company: Boeing North Boeing Field  
Interaction: A  
Interaction 1: TRI  
Interaction 2: Toxics Release Inventory  
Ecology Program: HAZWASTE  
Program Data: EPCRA  
Facility Alt.: Not reported  
Program ID: WAD980982037  
Date Interaction: 01/01/1989  
Date Interaction 3: 01/01/1989

Facility ID: 2753918  
Facility Company: Boeing North Boeing Field  
Interaction: A  
Interaction 1: HWP  
Interaction 2: Hazardous Waste Planner  
Ecology Program: HAZWASTE  
Program Data: HWPPRT  
Facility Alt.: Not reported  
Program ID: WAD980982037  
Date Interaction: 01/01/1991  
Date Interaction 3: 01/01/1991

Facility ID: 2753918  
Facility Company: Boeing North Boeing Field  
Interaction: I  
Interaction 1: LUST  
Interaction 2: LUST Facility  
Ecology Program: TOXICS  
Program Data: ISIS  
Facility Alt.: Not reported  
Program ID: 8338  
Date Interaction: 05/17/1994  
Date Interaction 3: 05/17/1994

Facility Id: 2753918  
Latitude: 47.5354  
Longitude: -122.31471  
Ecology Interest Type Code: TRI  
Facility ID: 2753918  
Facility Company: Boeing North Boeing Field  
Interaction: A  
Interaction 1: UST  
Interaction 2: Underground Storage Tank  
Ecology Program: TOXICS



Map ID  
Direction  
Distance  
Elevation

MAP FINDINGS

Site

Database(s)

EDR ID Number  
EPA ID Number

**BOEING NORTH BOEING FIELD (Continued)**

**1000257086**

Program Data:	ISIS
Facility Alt.:	Not reported
Program ID:	Not reported
Date Interaction:	10/30/1950
Date Interaction 3:	10/30/1950
Facility ID:	2753918
Facility Company:	Boeing North Boeing Field
Interaction:	A
Interaction 1:	HWG
Interaction 2:	Hazardous Waste Generator
Ecology Program:	HAZWASTE
Program Data:	TURBOWASTE
Facility Alt.:	Boeing North Boeing Field
Program ID:	WAD980982037
Date Interaction:	04/09/1986
Date Interaction 3:	04/09/1986
Facility ID:	2753918
Facility Company:	Boeing North Boeing Field
Interaction:	A
Interaction 1:	TIER2
Interaction 2:	Emergency/Haz Chem Rpt TIER2
Ecology Program:	HAZWASTE
Program Data:	EPCRA
Facility Alt.:	Not reported
Program ID:	WAD980982037
Date Interaction:	01/01/1987
Date Interaction 3:	01/01/1987
Facility ID:	2753918
Facility Company:	Boeing North Boeing Field
Interaction:	A
Interaction 1:	TRI
Interaction 2:	Toxics Release Inventory
Ecology Program:	HAZWASTE
Program Data:	EPCRA
Facility Alt.:	Not reported
Program ID:	WAD980982037
Date Interaction:	01/01/1987
Date Interaction 3:	01/01/1987
Facility ID:	2753918
Facility Company:	Boeing North Boeing Field
Interaction:	A
Interaction 1:	TRI
Interaction 2:	Toxics Release Inventory
Ecology Program:	HAZWASTE
Program Data:	EPCRA
Facility Alt.:	Not reported
Program ID:	WAD980982037
Date Interaction:	01/01/1989
Date Interaction 3:	01/01/1989
Facility ID:	2753918
Facility Company:	Boeing North Boeing Field
Interaction:	A

Map ID  
Direction  
Distance  
Elevation

MAP FINDINGS

Site

Database(s)

EDR ID Number  
EPA ID Number

**BOEING NORTH BOEING FIELD (Continued)**

**1000257086**

Interaction 1: HWP  
Interaction 2: Hazardous Waste Planner  
Ecology Program: HAZWASTE  
Program Data: HWPPRT  
Facility Alt.: Not reported  
Program ID: WAD980982037  
Date Interaction: 01/01/1991  
Date Interaction 3: 01/01/1991

Facility ID: 2753918  
Facility Company: Boeing North Boeing Field  
Interaction: I  
Interaction 1: LUST  
Interaction 2: LUST Facility  
Ecology Program: TOXICS  
Program Data: ISIS  
Facility Alt.: Not reported  
Program ID: 8338  
Date Interaction: 05/17/1994  
Date Interaction 3: 05/17/1994

**LUST:**

Facility ID: 2753918  
Facility Status: RCU  
Cleanup Site ID: 7503  
Cleanup Unit Type: Upland  
Process Type: Independent Action  
Alternate Name: BOEING N FIELD F & G FACILITY  
Release Status Date: 06/01/1995  
Site Response Unit Code: Northwest  
Lat/Long: 47.5354 / -122.31471

Facility ID: 2753918  
Facility Status: Cleanup Started  
Cleanup Site ID: 7502  
Cleanup Unit Type: Upland  
Process Type: Independent Action  
Alternate Name: BOEING NORTH FIELD DELIVERY  
Release Status Date: 07/01/2011  
Site Response Unit Code: Northwest  
Lat/Long: 47.5354 / -122.31471

Facility ID: 2753918  
Facility Status: Cleanup Started  
Cleanup Site ID: 7504  
Cleanup Unit Type: Upland  
Process Type: Independent Action  
Alternate Name: BOEING N FIELD GREEN HORNET AREA  
Release Status Date: 06/01/1995  
Site Response Unit Code: Northwest  
Lat/Long: 47.5354 / -122.31471

Facility ID: 2753918  
Facility Status: Cleanup Started  
Cleanup Site ID: 7503  
Cleanup Unit Type: Upland

Map ID  
Direction  
Distance  
Elevation

MAP FINDINGS

Site

Database(s)

EDR ID Number  
EPA ID Number

**BOEING NORTH BOEING FIELD (Continued)**

**1000257086**

Process Type: Independent Action  
Alternate Name: BOEING N FIELD F & G FACILITY  
Release Status Date: 07/01/2011  
Site Response Unit Code: Northwest  
Lat/Long: 47.5354 / -122.31471

Facility ID: 2753918  
Facility Status: Cleanup Started  
Cleanup Site ID: 7503  
Cleanup Unit Type: Upland  
Process Type: Independent Action  
Alternate Name: BOEING N FIELD F & G FACILITY  
Release Status Date: 05/17/1994  
Site Response Unit Code: Northwest  
Lat/Long: 47.5354 / -122.31471

Facility ID: 2753918  
Facility Status: RCU  
Cleanup Site ID: 7502  
Cleanup Unit Type: Upland  
Process Type: Independent Action  
Alternate Name: BOEING NORTH FIELD DELIVERY  
Release Status Date: 05/10/1993  
Site Response Unit Code: Northwest  
Lat/Long: 47.5354 / -122.31471

Facility ID: 2753918  
Facility Status: RCU  
Cleanup Site ID: 7503  
Cleanup Unit Type: Upland  
Process Type: Independent Action  
Alternate Name: BOEING N FIELD F & G FACILITY  
Release Status Date: 10/24/1994  
Site Response Unit Code: Northwest  
Lat/Long: 47.5354 / -122.31471

Facility ID: 2753918  
Facility Status: RCU  
Cleanup Site ID: 7504  
Cleanup Unit Type: Upland  
Process Type: Independent Action  
Alternate Name: BOEING N FIELD GREEN HORNET AREA  
Release Status Date: 04/15/1994  
Site Response Unit Code: Northwest  
Lat/Long: 47.5354 / -122.31471

Facility ID: 2753918  
Facility Status: RCU  
Cleanup Site ID: 7505  
Cleanup Unit Type: Upland  
Process Type: Independent Action  
Alternate Name: BOEING NORTH FIELD BLDG 3-374  
Release Status Date: 01/30/1995  
Site Response Unit Code: Northwest  
Lat/Long: 47.5354 / -122.31471

Facility ID: 2753918

Map ID  
Direction  
Distance  
Elevation

MAP FINDINGS

Site

Database(s)

EDR ID Number  
EPA ID Number

**BOEING NORTH BOEING FIELD (Continued)**

**1000257086**

Facility Status: Cleanup Started  
Cleanup Site ID: 7505  
Cleanup Unit Type: Upland  
Process Type: Independent Action  
Alternate Name: BOEING NORTH FIELD BLDG 3-374  
Release Status Date: 02/01/1995  
Site Response Unit Code: Northwest  
Lat/Long: 47.5354 / -122.31471

Facility ID: 2753918  
Facility Status: Cleanup Started  
Cleanup Site ID: 7502  
Cleanup Unit Type: Upland  
Process Type: Independent Action  
Alternate Name: BOEING NORTH FIELD DELIVERY  
Release Status Date: 09/14/1989  
Site Response Unit Code: Northwest  
Lat/Long: 47.5354 / -122.31471

UST:

Facility ID: 2753918  
Site Id: 8338  
UBI: 1780050300010004  
Phone Number: 4253738835  
Decimal Latitude: 47.535400000000003  
Decimal Longitude: -122.31471000000001

Tank Name: BF-01  
Tag Number: A8044, A8045  
Tank Status: Removed  
Tank Status Date: 08/06/1996  
Tank Install Date: 00/30/1953  
Tank Closure Date: Not reported  
Capacity Range: 30,000 to 49,999 Gallons  
Tank Permit Expiration Date: Not reported  
Tank Upgrade Date: Not reported  
Tank Spill Prevention: None  
Tank Overfill Prevention: Automatic Shutoff (fill pipe)  
Tank Material: Steel  
Tank Construction: Single Wall Tank  
Tank Tightness Test: Not reported  
Tank Corrosion Protection: Impressed Current  
Tank Manifold: Not reported  
Tank Release Detection: Statistical Inventory Reconciliation  
Tank SFC Type: Not reported  
Pipe Material: Steel  
Pipe Construction: Above Ground Piping  
Pipe Primary Release Detection: Other  
Pipe Second Release Detection: Not reported  
Pipe Corrosion Protection: Impressed Current  
Pipe Pumping System: Pressurized System  
Responsible Unit: NORTHWEST  
Dispencer/Pump SFC Type: Not reported

Tank Name: BF-02  
Tag Number: A8044, A8045

Map ID  
Direction  
Distance  
Elevation

MAP FINDINGS

Site

Database(s)

EDR ID Number  
EPA ID Number

**BOEING NORTH BOEING FIELD (Continued)**

**1000257086**

Tank Status: Removed  
Tank Status Date: 08/06/1996  
Tank Install Date: 00/30/1953  
Tank Closure Date: Not reported  
Capacity Range: 30,000 to 49,999 Gallons  
Tank Permit Expiration Date: Not reported  
Tank Upgrade Date: Not reported  
Tank Spill Prevention: None  
Tank Overfill Prevention: Automatic Shutoff (fill pipe)  
Tank Material: Steel  
Tank Construction: Single Wall Tank  
Tank Tightness Test: Not reported  
Tank Corrosion Protection: Impressed Current  
Tank Manifold: Not reported  
Tank Release Detection: Statistical Inventory Reconciliation  
Tank SFC Type: Not reported  
Pipe Material: Steel  
Pipe Construction: Above Ground Piping  
Pipe Primary Release Detection: Other  
Pipe Second Release Detection: Not reported  
Pipe Corrosion Protection: Impressed Current  
Pipe Pumping System: Pressurized System  
Responsible Unit: NORTHWEST  
Dispencer/Pump SFC Type: Not reported

Tank Name: BF-03  
Tag Number: A8044, A8045  
Tank Status: Removed  
Tank Status Date: 08/06/1996  
Tank Install Date: 00/30/1953  
Tank Closure Date: Not reported  
Capacity Range: 30,000 to 49,999 Gallons  
Tank Permit Expiration Date: Not reported  
Tank Upgrade Date: Not reported  
Tank Spill Prevention: None  
Tank Overfill Prevention: Automatic Shutoff (fill pipe)  
Tank Material: Steel  
Tank Construction: Single Wall Tank  
Tank Tightness Test: Not reported  
Tank Corrosion Protection: Impressed Current  
Tank Manifold: Not reported  
Tank Release Detection: Statistical Inventory Reconciliation  
Tank SFC Type: Not reported  
Pipe Material: Steel  
Pipe Construction: Above Ground Piping  
Pipe Primary Release Detection: Other  
Pipe Second Release Detection: Not reported  
Pipe Corrosion Protection: Impressed Current  
Pipe Pumping System: Pressurized System  
Responsible Unit: NORTHWEST  
Dispencer/Pump SFC Type: Not reported

Tank Name: BF-04  
Tag Number: A8044, A8045  
Tank Status: Removed

Map ID  
Direction  
Distance  
Elevation

MAP FINDINGS

Site

Database(s)

EDR ID Number  
EPA ID Number

**BOEING NORTH BOEING FIELD (Continued)**

**1000257086**

Tank Status Date: 09/06/2007  
Tank Install Date: 00/30/1986  
Tank Closure Date: Not reported  
Capacity Range: 10,000 to 19,999 Gallons  
Tank Permit Expiration Date: 08/31/2007  
Tank Upgrade Date: 11/26/1998  
Tank Spill Prevention: Spill Bucket/Spill Box  
Tank Overfill Prevention: Automatic Shutoff (fill pipe)  
Tank Material: Dielectric Coated Steel  
Tank Construction: Double Wall Tank  
Tank Tightness Test: Not reported  
Tank Corrosion Protection: Impressed Current  
Tank Manifold: Not reported  
Tank Release Detection: Interstitial Monitoring  
Tank SFC Type: Not reported  
Pipe Material: Steel  
Pipe Construction: Double Wall Pipe  
Pipe Primary Release Detection: Interstitial Monitoring (or Sump Sensor)  
Pipe Second Release Detection: Not reported  
Pipe Corrosion Protection: Impressed Current  
Pipe Pumping System: Product Removed by R  
Responsible Unit: NORTHWEST  
Dispencer/Pump SFC Type: Not reported

Tank Name: BF-05  
Tag Number: A8044, A8045  
Tank Status: Removed  
Tank Status Date: 09/06/2007  
Tank Install Date: 00/30/1986  
Tank Closure Date: Not reported  
Capacity Range: 5,000 to 9,999 Gallons  
Tank Permit Expiration Date: 08/31/2007  
Tank Upgrade Date: 11/26/1998  
Tank Spill Prevention: Spill Bucket/Spill Box  
Tank Overfill Prevention: Automatic Shutoff (fill pipe)  
Tank Material: Dielectric Coated Steel  
Tank Construction: Double Wall Tank  
Tank Tightness Test: Not reported  
Tank Corrosion Protection: Impressed Current  
Tank Manifold: Not reported  
Tank Release Detection: Interstitial Monitoring  
Tank SFC Type: Not reported  
Pipe Material: Steel  
Pipe Construction: Double Wall Pipe  
Pipe Primary Release Detection: Interstitial Monitoring (or Sump Sensor)  
Pipe Second Release Detection: Not reported  
Pipe Corrosion Protection: Impressed Current  
Pipe Pumping System: Pressurized System  
Responsible Unit: NORTHWEST  
Dispencer/Pump SFC Type: Not reported

Tank Name: BF-06  
Tag Number: A8044, A8045  
Tank Status: Removed  
Tank Status Date: 09/06/2007

Map ID  
Direction  
Distance  
Elevation

MAP FINDINGS

Site

Database(s)

EDR ID Number  
EPA ID Number

**BOEING NORTH BOEING FIELD (Continued)**

**1000257086**

Tank Install Date: 00/30/1986  
Tank Closure Date: Not reported  
Capacity Range: 5,000 to 9,999 Gallons  
Tank Permit Expiration Date: 08/31/2007  
Tank Upgrade Date: 12/08/1998  
Tank Spill Prevention: Spill Bucket/Spill Box  
Tank Overfill Prevention: Automatic Shutoff (fill pipe)  
Tank Material: Dielectric Coated Steel  
Tank Construction: Double Wall Tank  
Tank Tightness Test: Not reported  
Tank Corrosion Protection: Impressed Current  
Tank Manifold: Not reported  
Tank Release Detection: Interstitial Monitoring  
Tank SFC Type: Not reported  
Pipe Material: Steel  
Pipe Construction: Double Wall Pipe  
Pipe Primary Release Detection: Interstitial Monitoring (or Sump Sensor)  
Pipe Second Release Detection: Not reported  
Pipe Corrosion Protection: Impressed Current  
Pipe Pumping System: Pressurized System  
Responsible Unit: NORTHWEST  
Dispenser/Pump SFC Type: Not reported

Tank Name: BF-07  
Tag Number: A8044, A8045  
Tank Status: Removed  
Tank Status Date: 08/06/1996  
Tank Install Date: 00/31/1964  
Tank Closure Date: Not reported  
Capacity Range: 10,000 to 19,999 Gallons  
Tank Permit Expiration Date: Not reported  
Tank Upgrade Date: Not reported  
Tank Spill Prevention: Not reported  
Tank Overfill Prevention: Not reported  
Tank Material: Steel  
Tank Construction: Single Wall Tank  
Tank Tightness Test: Not reported  
Tank Corrosion Protection: Impressed Current  
Tank Manifold: Not reported  
Tank Release Detection: Not reported  
Tank SFC Type: Not reported  
Pipe Material: Steel  
Pipe Construction: Not reported  
Pipe Primary Release Detection: Not reported  
Pipe Second Release Detection: Not reported  
Pipe Corrosion Protection: Not reported  
Pipe Pumping System: Not reported  
Responsible Unit: NORTHWEST  
Dispenser/Pump SFC Type: Not reported

Tank Name: BF-08  
Tag Number: A8044, A8045  
Tank Status: Removed  
Tank Status Date: 08/06/1996  
Tank Install Date: 00/31/1964

Map ID  
Direction  
Distance  
Elevation

MAP FINDINGS

Site

Database(s)

EDR ID Number  
EPA ID Number

**BOEING NORTH BOEING FIELD (Continued)**

**1000257086**

Tank Closure Date: Not reported  
Capacity Range: 10,000 to 19,999 Gallons  
Tank Permit Expiration Date: Not reported  
Tank Upgrade Date: Not reported  
Tank Spill Prevention: Not reported  
Tank Overfill Prevention: Not reported  
Tank Material: Steel  
Tank Construction: Single Wall Tank  
Tank Tightness Test: Not reported  
Tank Corrosion Protection: Impressed Current  
Tank Manifold: Not reported  
Tank Release Detection: Not reported  
Tank SFC Type: Not reported  
Pipe Material: Steel  
Pipe Construction: Not reported  
Pipe Primary Release Detection: Not reported  
Pipe Second Release Detection: Not reported  
Pipe Corrosion Protection: Not reported  
Pipe Pumping System: Not reported  
Responsible Unit: NORTHWEST  
Dispencer/Pump SFC Type: Not reported

Tank Name: BF-09  
Tag Number: A8044, A8045  
Tank Status: Removed  
Tank Status Date: 08/06/1996  
Tank Install Date: 00/31/1964  
Tank Closure Date: Not reported  
Capacity Range: 10,000 to 19,999 Gallons  
Tank Permit Expiration Date: Not reported  
Tank Upgrade Date: Not reported  
Tank Spill Prevention: Not reported  
Tank Overfill Prevention: Not reported  
Tank Material: Steel  
Tank Construction: Single Wall Tank  
Tank Tightness Test: Not reported  
Tank Corrosion Protection: Impressed Current  
Tank Manifold: Not reported  
Tank Release Detection: Not reported  
Tank SFC Type: Not reported  
Pipe Material: Steel  
Pipe Construction: Not reported  
Pipe Primary Release Detection: Not reported  
Pipe Second Release Detection: Not reported  
Pipe Corrosion Protection: Not reported  
Pipe Pumping System: Not reported  
Responsible Unit: NORTHWEST  
Dispencer/Pump SFC Type: Not reported

Tank Name: BF-10  
Tag Number: A8044, A8045  
Tank Status: Removed  
Tank Status Date: 08/06/1996  
Tank Install Date: 00/30/1950  
Tank Closure Date: Not reported



Map ID  
Direction  
Distance  
Elevation

MAP FINDINGS

Site

Database(s)

EDR ID Number  
EPA ID Number

**BOEING NORTH BOEING FIELD (Continued)**

**1000257086**

Capacity Range: 10,000 to 19,999 Gallons  
Tank Permit Expiration Date: Not reported  
Tank Upgrade Date: Not reported  
Tank Spill Prevention: None  
Tank Overfill Prevention: Overfill Alarm  
Tank Material: Steel  
Tank Construction: Single Wall Tank  
Tank Tightness Test: Not reported  
Tank Corrosion Protection: Impressed Current  
Tank Manifold: Not reported  
Tank Release Detection: Statistical Inventory Reconciliation  
Tank SFC Type: Not reported  
Pipe Material: Steel  
Pipe Construction: Secondary Containment  
Pipe Primary Release Detection: Other  
Pipe Second Release Detection: Not reported  
Pipe Corrosion Protection: Other  
Pipe Pumping System: Pressurized System  
Responsible Unit: NORTHWEST  
Dispencer/Pump SFC Type: Not reported

Tank Name: BF-11  
Tag Number: A8044, A8045  
Tank Status: Removed  
Tank Status Date: 08/06/1996  
Tank Install Date: 00/30/1950  
Tank Closure Date: Not reported  
Capacity Range: 10,000 to 19,999 Gallons  
Tank Permit Expiration Date: Not reported  
Tank Upgrade Date: Not reported  
Tank Spill Prevention: None  
Tank Overfill Prevention: Overfill Alarm  
Tank Material: Steel  
Tank Construction: Single Wall Tank  
Tank Tightness Test: Not reported  
Tank Corrosion Protection: Impressed Current  
Tank Manifold: Not reported  
Tank Release Detection: Automatic Tank Gauging  
Tank SFC Type: Not reported  
Pipe Material: Steel  
Pipe Construction: Secondary Containment  
Pipe Primary Release Detection: Other  
Pipe Second Release Detection: Not reported  
Pipe Corrosion Protection: Other  
Pipe Pumping System: Pressurized System  
Responsible Unit: NORTHWEST  
Dispencer/Pump SFC Type: Not reported

Tank Name: BF-12  
Tag Number: A8044, A8045  
Tank Status: Removed  
Tank Status Date: 08/06/1996  
Tank Install Date: 00/30/1950  
Tank Closure Date: Not reported  
Capacity Range: 10,000 to 19,999 Gallons

Map ID  
Direction  
Distance  
Elevation

MAP FINDINGS

Site

Database(s)

EDR ID Number  
EPA ID Number

**BOEING NORTH BOEING FIELD (Continued)**

**1000257086**

Tank Permit Expiration Date: Not reported  
Tank Upgrade Date: Not reported  
Tank Spill Prevention: None  
Tank Overfill Prevention: Overfill Alarm  
Tank Material: Steel  
Tank Construction: Single Wall Tank  
Tank Tightness Test: Not reported  
Tank Corrosion Protection: Impressed Current  
Tank Manifold: Not reported  
Tank Release Detection: Automatic Tank Gauging  
Tank SFC Type: Not reported  
Pipe Material: Steel  
Pipe Construction: Secondary Containment  
Pipe Primary Release Detection: Other  
Pipe Second Release Detection: Not reported  
Pipe Corrosion Protection: Other  
Pipe Pumping System: Pressurized System  
Responsible Unit: NORTHWEST  
Dispenser/Pump SFC Type: Not reported

Tank Name: BF-13  
Tag Number: A8044, A8045  
Tank Status: Removed  
Tank Status Date: 08/06/1996  
Tank Install Date: 00/30/1950  
Tank Closure Date: Not reported  
Capacity Range: 10,000 to 19,999 Gallons  
Tank Permit Expiration Date: Not reported  
Tank Upgrade Date: Not reported  
Tank Spill Prevention: None  
Tank Overfill Prevention: Overfill Alarm  
Tank Material: Steel  
Tank Construction: Single Wall Tank  
Tank Tightness Test: Not reported  
Tank Corrosion Protection: Impressed Current  
Tank Manifold: Not reported  
Tank Release Detection: Automatic Tank Gauging  
Tank SFC Type: Not reported  
Pipe Material: Steel  
Pipe Construction: Secondary Containment  
Pipe Primary Release Detection: Other  
Pipe Second Release Detection: Not reported  
Pipe Corrosion Protection: Other  
Pipe Pumping System: Pressurized System  
Responsible Unit: NORTHWEST  
Dispenser/Pump SFC Type: Not reported

Tank Name: BF-14  
Tag Number: A8044, A8045  
Tank Status: Removed  
Tank Status Date: 08/06/1996  
Tank Install Date: 00/30/1951  
Tank Closure Date: Not reported  
Capacity Range: 10,000 to 19,999 Gallons  
Tank Permit Expiration Date: Not reported

Map ID  
Direction  
Distance  
Elevation

MAP FINDINGS

Site

Database(s)

EDR ID Number  
EPA ID Number

**BOEING NORTH BOEING FIELD (Continued)**

**1000257086**

Tank Upgrade Date: Not reported  
Tank Spill Prevention: Not reported  
Tank Overfill Prevention: Not reported  
Tank Material: Steel  
Tank Construction: Single Wall Tank  
Tank Tightness Test: Not reported  
Tank Corrosion Protection: Impressed Current  
Tank Manifold: Not reported  
Tank Release Detection: Not reported  
Tank SFC Type: Not reported  
Pipe Material: Steel  
Pipe Construction: Not reported  
Pipe Primary Release Detection: Not reported  
Pipe Second Release Detection: Not reported  
Pipe Corrosion Protection: Not reported  
Pipe Pumping System: Not reported  
Responsible Unit: NORTHWEST  
Dispencer/Pump SFC Type: Not reported

Tank Name: BF-15  
Tag Number: A8044, A8045  
Tank Status: Removed  
Tank Status Date: 08/06/1996  
Tank Install Date: 00/30/1951  
Tank Closure Date: Not reported  
Capacity Range: 10,000 to 19,999 Gallons  
Tank Permit Expiration Date: Not reported  
Tank Upgrade Date: Not reported  
Tank Spill Prevention: Not reported  
Tank Overfill Prevention: Not reported  
Tank Material: Steel  
Tank Construction: Single Wall Tank  
Tank Tightness Test: Not reported  
Tank Corrosion Protection: Impressed Current  
Tank Manifold: Not reported  
Tank Release Detection: Not reported  
Tank SFC Type: Not reported  
Pipe Material: Steel  
Pipe Construction: Not reported  
Pipe Primary Release Detection: Not reported  
Pipe Second Release Detection: Not reported  
Pipe Corrosion Protection: Not reported  
Pipe Pumping System: Not reported  
Responsible Unit: NORTHWEST  
Dispencer/Pump SFC Type: Not reported

Tank Name: BF-16  
Tag Number: A8044, A8045  
Tank Status: Removed  
Tank Status Date: 08/06/1996  
Tank Install Date: 00/30/1951  
Tank Closure Date: Not reported  
Capacity Range: 10,000 to 19,999 Gallons  
Tank Permit Expiration Date: Not reported  
Tank Upgrade Date: Not reported

Map ID  
Direction  
Distance  
Elevation

MAP FINDINGS

Site

Database(s)

EDR ID Number  
EPA ID Number

**BOEING NORTH BOEING FIELD (Continued)**

**1000257086**

Tank Spill Prevention: None  
Tank Overfill Prevention: Overfill Alarm  
Tank Material: Steel  
Tank Construction: Single Wall Tank  
Tank Tightness Test: Not reported  
Tank Corrosion Protection: Impressed Current  
Tank Manifold: Not reported  
Tank Release Detection: Automatic Tank Gauging  
Tank SFC Type: Not reported  
Pipe Material: Steel  
Pipe Construction: Secondary Containment  
Pipe Primary Release Detection: Safe Suction (No Leak Detection)  
Pipe Second Release Detection: Not reported  
Pipe Corrosion Protection: Other  
Pipe Pumping System: Not reported  
Responsible Unit: NORTHWEST  
Dispenser/Pump SFC Type: Not reported

Tank Name: BF-17  
Tag Number: A8044, A8045  
Tank Status: Removed  
Tank Status Date: 08/06/1996  
Tank Install Date: 00/30/1951  
Tank Closure Date: Not reported  
Capacity Range: 10,000 to 19,999 Gallons  
Tank Permit Expiration Date: Not reported  
Tank Upgrade Date: Not reported  
Tank Spill Prevention: None  
Tank Overfill Prevention: Overfill Alarm  
Tank Material: Steel  
Tank Construction: Single Wall Tank  
Tank Tightness Test: Not reported  
Tank Corrosion Protection: Impressed Current  
Tank Manifold: Not reported  
Tank Release Detection: Automatic Tank Gauging  
Tank SFC Type: Not reported  
Pipe Material: Steel  
Pipe Construction: Secondary Containment  
Pipe Primary Release Detection: Safe Suction (No Leak Detection)  
Pipe Second Release Detection: Not reported  
Pipe Corrosion Protection: Other  
Pipe Pumping System: Not reported  
Responsible Unit: NORTHWEST  
Dispenser/Pump SFC Type: Not reported

Tank Name: BF-22  
Tag Number: A8044, A8045  
Tank Status: Exempt  
Tank Status Date: 08/06/1996  
Tank Install Date: 00/30/1967  
Tank Closure Date: Not reported  
Capacity Range: 20,000 to 29,999 Gallons  
Tank Permit Expiration Date: Not reported  
Tank Upgrade Date: Not reported  
Tank Spill Prevention: Not reported

Map ID  
Direction  
Distance  
Elevation

MAP FINDINGS

Site

Database(s)

EDR ID Number  
EPA ID Number

**BOEING NORTH BOEING FIELD (Continued)**

**1000257086**

Tank Overfill Prevention: Not reported  
Tank Material: Steel  
Tank Construction: Single Wall Tank  
Tank Tightness Test: Not reported  
Tank Corrosion Protection: Not reported  
Tank Manifold: Not reported  
Tank Release Detection: Not reported  
Tank SFC Type: Not reported  
Pipe Material: Steel  
Pipe Construction: Not reported  
Pipe Primary Release Detection: Not reported  
Pipe Second Release Detection: Not reported  
Pipe Corrosion Protection: Not reported  
Pipe Pumping System: Not reported  
Responsible Unit: NORTHWEST  
Dispenser/Pump SFC Type: Not reported

Tank Name: BF-23  
Tag Number: A8044, A8045  
Tank Status: Exempt  
Tank Status Date: 08/06/1996  
Tank Install Date: 00/30/1967  
Tank Closure Date: Not reported  
Capacity Range: 20,000 to 29,999 Gallons  
Tank Permit Expiration Date: Not reported  
Tank Upgrade Date: Not reported  
Tank Spill Prevention: Not reported  
Tank Overfill Prevention: Not reported  
Tank Material: Steel  
Tank Construction: Single Wall Tank  
Tank Tightness Test: Not reported  
Tank Corrosion Protection: Not reported  
Tank Manifold: Not reported  
Tank Release Detection: Not reported  
Tank SFC Type: Not reported  
Pipe Material: Steel  
Pipe Construction: Not reported  
Pipe Primary Release Detection: Not reported  
Pipe Second Release Detection: Not reported  
Pipe Corrosion Protection: Not reported  
Pipe Pumping System: Not reported  
Responsible Unit: NORTHWEST  
Dispenser/Pump SFC Type: Not reported

Tank Name: BF-24  
Tag Number: A8044, A8045  
Tank Status: Closed in Place  
Tank Status Date: 08/06/1996  
Tank Install Date: 00/31/1964  
Tank Closure Date: Not reported  
Capacity Range: 1,101 to 2,000 Gallons  
Tank Permit Expiration Date: Not reported  
Tank Upgrade Date: Not reported  
Tank Spill Prevention: Not reported  
Tank Overfill Prevention: Not reported

Map ID  
Direction  
Distance  
Elevation

MAP FINDINGS

Site

Database(s)

EDR ID Number  
EPA ID Number

**BOEING NORTH BOEING FIELD (Continued)**

**1000257086**

Tank Material: Steel  
Tank Construction: Single Wall Tank  
Tank Tightness Test: Not reported  
Tank Corrosion Protection: Not reported  
Tank Manifold: Not reported  
Tank Release Detection: Not reported  
Tank SFC Type: Not reported  
Pipe Material: Steel  
Pipe Construction: Not reported  
Pipe Primary Release Detection: Not reported  
Pipe Second Release Detection: Not reported  
Pipe Corrosion Protection: Not reported  
Pipe Pumping System: Not reported  
Responsible Unit: NORTHWEST  
Dispencer/Pump SFC Type: Not reported

Tank Name: BF-25  
Tag Number: A8044, A8045  
Tank Status: Removed  
Tank Status Date: 08/06/1996  
Tank Install Date: 00/31/1964  
Tank Closure Date: Not reported  
Capacity Range: 111 TO 1,100 Gallons  
Tank Permit Expiration Date: Not reported  
Tank Upgrade Date: Not reported  
Tank Spill Prevention: Not reported  
Tank Overfill Prevention: Not reported  
Tank Material: Steel  
Tank Construction: Single Wall Tank  
Tank Tightness Test: Not reported  
Tank Corrosion Protection: Sacrificial Anode  
Tank Manifold: Not reported  
Tank Release Detection: Not reported  
Tank SFC Type: Not reported  
Pipe Material: Steel  
Pipe Construction: Not reported  
Pipe Primary Release Detection: Not reported  
Pipe Second Release Detection: Not reported  
Pipe Corrosion Protection: Not reported  
Pipe Pumping System: Not reported  
Responsible Unit: NORTHWEST  
Dispencer/Pump SFC Type: Not reported

Tank Name: BF-26  
Tag Number: A8044, A8045  
Tank Status: Removed  
Tank Status Date: 08/06/1996  
Tank Install Date: 00/01/1988  
Tank Closure Date: Not reported  
Capacity Range: 1,101 to 2,000 Gallons  
Tank Permit Expiration Date: 05/03/1995  
Tank Upgrade Date: Not reported  
Tank Spill Prevention: Not reported  
Tank Overfill Prevention: Not reported  
Tank Material: Steel

Map ID  
Direction  
Distance  
Elevation

MAP FINDINGS

Site

Database(s)

EDR ID Number  
EPA ID Number

**BOEING NORTH BOEING FIELD (Continued)**

**1000257086**

Tank Construction: Single Wall Tank  
Tank Tightness Test: Not reported  
Tank Corrosion Protection: Not reported  
Tank Manifold: Not reported  
Tank Release Detection: Not reported  
Tank SFC Type: Not reported  
Pipe Material: Steel  
Pipe Construction: Not reported  
Pipe Primary Release Detection: Not reported  
Pipe Second Release Detection: Not reported  
Pipe Corrosion Protection: Not reported  
Pipe Pumping System: Not reported  
Responsible Unit: NORTHWEST  
Dispencer/Pump SFC Type: Not reported

Tank Name: BF-27  
Tag Number: A8044, A8045  
Tank Status: Closed in Place  
Tank Status Date: 08/06/1996  
Tank Install Date: 00/31/1964  
Tank Closure Date: Not reported  
Capacity Range: 1,101 to 2,000 Gallons  
Tank Permit Expiration Date: Not reported  
Tank Upgrade Date: Not reported  
Tank Spill Prevention: Not reported  
Tank Overfill Prevention: Not reported  
Tank Material: Steel  
Tank Construction: Single Wall Tank  
Tank Tightness Test: Not reported  
Tank Corrosion Protection: Not reported  
Tank Manifold: Not reported  
Tank Release Detection: Not reported  
Tank SFC Type: Not reported  
Pipe Material: Steel  
Pipe Construction: Not reported  
Pipe Primary Release Detection: Not reported  
Pipe Second Release Detection: Not reported  
Pipe Corrosion Protection: Not reported  
Pipe Pumping System: Not reported  
Responsible Unit: NORTHWEST  
Dispencer/Pump SFC Type: Not reported

Tank Name: BF-30  
Tag Number: A8044, A8045  
Tank Status: Removed  
Tank Status Date: 08/06/1996  
Tank Install Date: 00/31/1964  
Tank Closure Date: Not reported  
Capacity Range: 111 TO 1,100 Gallons  
Tank Permit Expiration Date: Not reported  
Tank Upgrade Date: Not reported  
Tank Spill Prevention: Not reported  
Tank Overfill Prevention: Not reported  
Tank Material: Steel  
Tank Construction: Single Wall Tank

Map ID  
Direction  
Distance  
Elevation

MAP FINDINGS

Site

Database(s)

EDR ID Number  
EPA ID Number

**BOEING NORTH BOEING FIELD (Continued)**

**1000257086**

Tank Tightness Test: Not reported  
Tank Corrosion Protection: Not reported  
Tank Manifold: Not reported  
Tank Release Detection: Not reported  
Tank SFC Type: Not reported  
Pipe Material: Not reported  
Pipe Construction: Not reported  
Pipe Primary Release Detection: Not reported  
Pipe Second Release Detection: Not reported  
Pipe Corrosion Protection: Not reported  
Pipe Pumping System: Not reported  
Responsible Unit: NORTHWEST  
Dispenser/Pump SFC Type: Not reported

Tank Name: BF-36  
Tag Number: A8044, A8045  
Tank Status: Removed  
Tank Status Date: 08/06/1996  
Tank Install Date: 00/31/1986  
Tank Closure Date: Not reported  
Capacity Range: 111 TO 1,100 Gallons  
Tank Permit Expiration Date: Not reported  
Tank Upgrade Date: Not reported  
Tank Spill Prevention: Spill Bucket/Spill Box  
Tank Overfill Prevention: Ball Float Valve (vent line)  
Tank Material: Dielectric Coated Steel  
Tank Construction: Double Wall Tank  
Tank Tightness Test: Not reported  
Tank Corrosion Protection: Sacrificial Anode  
Tank Manifold: Not reported  
Tank Release Detection: Not reported  
Tank SFC Type: Not reported  
Pipe Material: Other  
Pipe Construction: Double Wall Pipe  
Pipe Primary Release Detection: Interstitial Monitoring (or Sump Sensor)  
Pipe Second Release Detection: Not reported  
Pipe Corrosion Protection: Other  
Pipe Pumping System: Not reported  
Responsible Unit: NORTHWEST  
Dispenser/Pump SFC Type: Not reported

Tank Name: BF-40  
Tag Number: A8044, A8045  
Tank Status: Removed  
Tank Status Date: 08/06/1996  
Tank Install Date: 00/31/1964  
Tank Closure Date: Not reported  
Capacity Range: 111 TO 1,100 Gallons  
Tank Permit Expiration Date: Not reported  
Tank Upgrade Date: Not reported  
Tank Spill Prevention: Not reported  
Tank Overfill Prevention: Not reported  
Tank Material: Steel  
Tank Construction: Single Wall Tank  
Tank Tightness Test: Not reported



Map ID  
Direction  
Distance  
Elevation

MAP FINDINGS

Site

Database(s)

EDR ID Number  
EPA ID Number

**BOEING NORTH BOEING FIELD (Continued)**

**1000257086**

Tank Corrosion Protection: Sacrificial Anode  
Tank Manifold: Not reported  
Tank Release Detection: Not reported  
Tank SFC Type: Not reported  
Pipe Material: Steel  
Pipe Construction: Not reported  
Pipe Primary Release Detection: Not reported  
Pipe Second Release Detection: Not reported  
Pipe Corrosion Protection: Not reported  
Pipe Pumping System: Not reported  
Responsible Unit: NORTHWEST  
Dispenser/Pump SFC Type: Not reported

Tank Name: BF-46  
Tag Number: A8044, A8045  
Tank Status: Closed in Place  
Tank Status Date: 08/06/1996  
Tank Install Date: 00/31/1964  
Tank Closure Date: Not reported  
Capacity Range: 5,000 to 9,999 Gallons  
Tank Permit Expiration Date: Not reported  
Tank Upgrade Date: Not reported  
Tank Spill Prevention: Not reported  
Tank Overfill Prevention: Not reported  
Tank Material: Steel  
Tank Construction: Single Wall Tank  
Tank Tightness Test: Not reported  
Tank Corrosion Protection: Not reported  
Tank Manifold: Not reported  
Tank Release Detection: Not reported  
Tank SFC Type: Not reported  
Pipe Material: Steel  
Pipe Construction: Not reported  
Pipe Primary Release Detection: Not reported  
Pipe Second Release Detection: Not reported  
Pipe Corrosion Protection: Not reported  
Pipe Pumping System: Not reported  
Responsible Unit: NORTHWEST  
Dispenser/Pump SFC Type: Not reported

Tank Name: BF-60  
Tag Number: A8044, A8045  
Tank Status: Removed  
Tank Status Date: 08/06/1996  
Tank Install Date: 00/31/1964  
Tank Closure Date: Not reported  
Capacity Range: 5,000 to 9,999 Gallons  
Tank Permit Expiration Date: Not reported  
Tank Upgrade Date: Not reported  
Tank Spill Prevention: Not reported  
Tank Overfill Prevention: Not reported  
Tank Material: Steel  
Tank Construction: Single Wall Tank  
Tank Tightness Test: Not reported  
Tank Corrosion Protection: Sacrificial Anode

Map ID  
Direction  
Distance  
Elevation

MAP FINDINGS

Site

Database(s)

EDR ID Number  
EPA ID Number

**BOEING NORTH BOEING FIELD (Continued)**

**1000257086**

Tank Manifold: Not reported  
Tank Release Detection: Not reported  
Tank SFC Type: Not reported  
Pipe Material: Steel  
Pipe Construction: Not reported  
Pipe Primary Release Detection: Not reported  
Pipe Second Release Detection: Not reported  
Pipe Corrosion Protection: Not reported  
Pipe Pumping System: Not reported  
Responsible Unit: NORTHWEST  
Dispenser/Pump SFC Type: Not reported

Tank Name: BF-61  
Tag Number: A8044, A8045  
Tank Status: Removed  
Tank Status Date: 08/06/1996  
Tank Install Date: 00/31/1964  
Tank Closure Date: Not reported  
Capacity Range: 1,101 to 2,000 Gallons  
Tank Permit Expiration Date: Not reported  
Tank Upgrade Date: Not reported  
Tank Spill Prevention: Not reported  
Tank Overfill Prevention: Not reported  
Tank Material: Steel  
Tank Construction: Single Wall Tank  
Tank Tightness Test: Not reported  
Tank Corrosion Protection: Sacrificial Anode  
Tank Manifold: Not reported  
Tank Release Detection: Not reported  
Tank SFC Type: Not reported  
Pipe Material: Steel  
Pipe Construction: Not reported  
Pipe Primary Release Detection: Not reported  
Pipe Second Release Detection: Not reported  
Pipe Corrosion Protection: Not reported  
Pipe Pumping System: Not reported  
Responsible Unit: NORTHWEST  
Dispenser/Pump SFC Type: Not reported

Tank Name: UBF-25  
Tag Number: A8044, A8045  
Tank Status: Exempt - Removed  
Tank Status Date: 08/06/1996  
Tank Install Date: 00/31/1964  
Tank Closure Date: 12/31/1993  
Capacity Range: 111 TO 1,100 Gallons  
Tank Permit Expiration Date: 08/07/1992  
Tank Upgrade Date: Not reported  
Tank Spill Prevention: Not reported  
Tank Overfill Prevention: Not reported  
Tank Material: Steel  
Tank Construction: Double Wall Tank  
Tank Tightness Test: Not reported  
Tank Corrosion Protection: Sacrificial Anode  
Tank Manifold: Not reported

Map ID  
Direction  
Distance  
Elevation

MAP FINDINGS

Site

Database(s)

EDR ID Number  
EPA ID Number

**BOEING NORTH BOEING FIELD (Continued)**

**1000257086**

Tank Release Detection: Not reported  
Tank SFC Type: Not reported  
Pipe Material: Fiberglass  
Pipe Construction: Double Wall Pipe  
Pipe Primary Release Detection: Not reported  
Pipe Second Release Detection: Not reported  
Pipe Corrosion Protection: Not reported  
Pipe Pumping System: Not reported  
Responsible Unit: NORTHWEST  
Dispenser/Pump SFC Type: Not reported

Tank Name: UBF-61  
Tag Number: A8044, A8045  
Tank Status: Operational  
Tank Status Date: 08/27/2007  
Tank Install Date: 00/01/1989  
Tank Closure Date: Not reported  
Capacity Range: 2,001 to 4,999 Gallons  
Tank Permit Expiration Date: 08/31/2013  
Tank Upgrade Date: 06/05/1998  
Tank Spill Prevention: Spill Bucket/Spill Box  
Tank Overfill Prevention: Automatic Shutoff (fill pipe)  
Tank Material: Dielectric Coated Steel  
Tank Construction: Double Wall Tank  
Tank Tightness Test: Not reported  
Tank Corrosion Protection: Sacrificial Anode  
Tank Manifold: Not reported  
Tank Release Detection: Interstitial Monitoring  
Tank SFC Type: Not reported  
Pipe Material: Fiberglass  
Pipe Construction: Double Wall Pipe  
Pipe Primary Release Detection: Safe Suction (No Leak Detection)  
Pipe Second Release Detection: Not reported  
Pipe Corrosion Protection: Corrosion Resistant  
Pipe Pumping System: Safe Suction (Pump C)  
Responsible Unit: NORTHWEST  
Dispenser/Pump SFC Type: Not reported

**WA MANIFEST:**

Facility Site ID Number: 2753918  
SWC Desc: Not reported  
FWC Desc: Not reported  
Form Comm: 1. Revised information: Changed Tax Registration number from federal TIN to WA UBI.  
Data Year: 2009  
Permit by Rule: True  
Treatment by Generator: True  
Mixed radioactive waste: False  
Importer of hazardous waste: False  
Immediate recycler: False  
Treatment/Storage/Disposal/Recycling Facility: False  
Generator of dangerous fuel waste: False  
Generator marketing to burner: False  
"Other marketers (i.e., blender, distributor, etc.)": False  
Utility boiler burner: False  
Industry boiler burner: False

Map ID  
Direction  
Distance  
Elevation

MAP FINDINGS

Site

Database(s)

EDR ID Number  
EPA ID Number

**BOEING NORTH BOEING FIELD (Continued)**

**1000257086**

Industrial Furnace: False  
Smelter deferral: False  
Universal waste - batteries - generate: False  
Universal waste - thermostats - generate: False  
Universal waste - mercury - generate: False  
Universal waste - lamps - generate: False  
Universal waste - batteries - accumulate: False  
Universal waste - thermostats - accumulate: False  
Universal waste - mercury - accumulate: False  
Universal waste - lamps - accumulate: False  
Destination Facility for Universal Waste: False  
Off-specification used oil burner - utility boiler: False  
Off-specification used oil burner - industrial boiler: False  
Off-specification used oil burner - industrial furnace: False  
EPA ID: WAD980982037  
Facility Address 2: Not reported  
TAX REG NBR: 178005030  
NAICS CD: 336411  
BUSINESS TYPE: Aircraft Manufacturing  
MAIL NAME: The Boeing Company  
MAIL ADDR LINE1: PO Box 3707 M/C 67-74  
MAIL CITY,ST,ZIP: SEATTLE, WA 98124-2207  
MAIL COUNTRY: UNITED STATES  
LEGAL ORG NAME: The Boeing Company  
LEGAL ORG TYPE: Private  
LEGAL ADDR LINE1: Office of the General Counsel  
LEGAL ADDR LINE2: 100 N. Riverside  
LEGAL CITY,ST,ZIP: Chicago, IL 60606-1596  
LEGAL COUNTRY: UNITED STATES  
LEGAL PHONE NBR: (312)544-2800  
LEGAL EFFECTIVE DATE: 07/30/1996  
LAND ORG NAME: King County  
LAND ORG TYPE: County  
LAND PERSON NAME: Not reported  
LAND ADDR LINE1: PO BOX 80245  
LAND CITY,ST,ZIP: SEATTLE, WA 98108-0245  
LAND COUNTRY: UNITED STATES  
LAND PHONE NBR: (206)296-7380  
OPERATOR ORG NAME: The Boeing Company  
OPERATOR ORG TYPE: Private  
OPERATOR ADDR LINE1: PO Box 3707 M/C 67-74  
OPERATOR CITY,ST,ZIP: SEATTLE, WA 98124-2207  
OPERATOR COUNTRY: UNITED STATES  
OPERATOR PHONE NBR: (425)965-1567  
OPERATOR EFFECTIVE DATE: 07/30/1996  
SITE CONTACT NAME: Michael L Verhaar  
SITE CONTACT ADDR LINE1: PO Box 3707 M/C 67-74  
SITE CONTACT ZIP: SEATTLE, WA 98124-2207  
SITE CONTACT COUNTRY: UNITED STATES  
SITE CONTACT PHONE NBR: (425)965-1567  
SITE CONTACT EMAIL: Not reported  
FORM CONTACT NAME: Daniel M Machut  
FORM CONTACT ADDR LINE1: PO Box 3707 M/C 67-74  
FORM CONTACT CITY,ST,ZIP: SEATTLE, WA 98124-2207  
FORM CONTACT COUNTRY: UNITED STATES  
FORM CONTACT PHONE NBR: (206)655-8344  
FORM CONTACT EMAIL: daniel.m.machut@boeing.com

Map ID  
Direction  
Distance  
Elevation

MAP FINDINGS

Site

Database(s)

EDR ID Number  
EPA ID Number

**BOEING NORTH BOEING FIELD (Continued)**

**1000257086**

GEN STATUS CD: LQG  
MONTHLY GENERATION: True  
BATCH GENERATION: False  
ONE TIME GENERATION: False  
TRANSPORTS OWN WASTE: False  
TRANSPORTS OTHRS WASTE: False  
RECYCLER ONSITE: False  
TRANSFER FACILITY: False  
OTHER EXEMPTION: Not reported  
UW BATTERY GEN: False  
USED OIL TRANSPORTER: False  
USED OIL TRANSFER FACILITY: False  
USED OIL PROCESSOR: False  
USED OIL REREFINER: False  
USED OIL FUEL MRKTR DIRECTS SHPMNTS: False  
USED OIL FUEL MRKTR MEETS SPECS: False

Facility Site ID Number: 2753918  
SWC Desc: Not reported  
FWC Desc: Not reported  
Form Comm: Not reported  
Data Year: 2011  
Permit by Rule: True  
Treatment by Generator: True  
Mixed radioactive waste: False  
Importer of hazardous waste: False  
Immediate recycler: False  
Treatment/Storage/Disposal/Recycling Facility: False  
Generator of dangerous fuel waste: False  
Generator marketing to burner: False  
"Other marketers (i.e., blender, distributor, etc.)": False  
Utility boiler burner: False  
Industry boiler burner: False  
Industrial Furnace: False  
Smelter deferral: False  
Universal waste - batteries - generate: False  
Universal waste - thermostats - generate: False  
Universal waste - mercury - generate: False  
Universal waste - lamps - generate: False  
Universal waste - batteries - accumulate: False  
Universal waste - thermostats - accumulate: False  
Universal waste - mercury - accumulate: False  
Universal waste - lamps - accumulate: False  
Destination Facility for Universal Waste: False  
Off-specification used oil burner - utility boiler: False  
Off-specification used oil burner - industrial boiler: False  
Off-specification used oil burner - industrial furnace: False  
EPA ID: WAD980982037  
Facility Address 2: Not reported  
TAX REG NBR: 178005030  
NAICS CD: 336411  
BUSINESS TYPE: Aircraft Manufacturing  
MAIL NAME: The Boeing Company  
MAIL ADDR LINE1: PO Box 3707 M/C 67-74  
MAIL CITY,ST,ZIP: SEATTLE, WA 98124-2207  
MAIL COUNTRY: UNITED STATES  
LEGAL ORG NAME: The Boeing Company

Map ID  
Direction  
Distance  
Elevation

MAP FINDINGS

Site

Database(s)

EDR ID Number  
EPA ID Number

**BOEING NORTH BOEING FIELD (Continued)**

**1000257086**

LEGAL ORG TYPE: Private  
LEGAL ADDR LINE1: Office of the General Counsel  
LEGAL ADDR LINE2: 100 N. Riverside  
LEGAL CITY,ST,ZIP: Chicago, IL 60606-1596  
LEGAL COUNTRY: UNITED STATES  
LEGAL PHONE NBR: (312)544-2800  
LEGAL EFFECTIVE DATE: 07/30/1996  
LAND ORG NAME: King County  
LAND ORG TYPE: County  
LAND PERSON NAME: Not reported  
LAND ADDR LINE1: PO BOX 80245  
LAND CITY,ST,ZIP: SEATTLE, WA 98108-0245  
LAND COUNTRY: UNITED STATES  
LAND PHONE NBR: (206)296-7380  
OPERATOR ORG NAME: The Boeing Company  
OPERATOR ORG TYPE: Private  
OPERATOR ADDR LINE1: PO Box 3707 M/C 67-74  
OPERATOR CITY,ST,ZIP: SEATTLE, WA 98124-2207  
OPERATOR COUNTRY: UNITED STATES  
OPERATOR PHONE NBR: (425)965-1567  
OPERATOR EFFECTIVE DATE: 07/30/1996  
SITE CONTACT NAME: Michael L Verhaar  
SITE CONTACT ADDR LINE1: PO Box 3707 M/C 67-74  
SITE CONTACT ZIP: SEATTLE, WA 98124-2207  
SITE CONTACT COUNTRY: UNITED STATES  
SITE CONTACT PHONE NBR: (425)965-1567  
SITE CONTACT EMAIL: Not reported  
FORM CONTACT NAME: Blake R Boling  
FORM CONTACT ADDR LINE1: PO Box 3707 M/C 67-74  
FORM CONTACT CITY,ST,ZIP: SEATTLE, WA 98124-2207  
FORM CONTACT COUNTRY: UNITED STATES  
FORM CONTACT PHONE NBR: (425)965-2298  
FORM CONTACT EMAIL: blake.r.boling@boeing.com  
GEN STATUS CD: LQG  
MONTHLY GENERATION: True  
BATCH GENERATION: False  
ONE TIME GENERATION: False  
TRANSPORTS OWN WASTE: False  
TRANSPORTS OTHRS WASTE: False  
RECYCLER ONSITE: False  
TRANSFER FACILITY: False  
OTHER EXEMPTION: Not reported  
UW BATTERY GEN: False  
USED OIL TRANSPORTER: False  
USED OIL TRANSFER FACILITY: False  
USED OIL PROCESSOR: False  
USED OIL REREFINER: False  
USED OIL FUEL MRKTR DIRECTS SHPMNTS: False  
USED OIL FUEL MRKTR MEETS SPECS: False  
  
Facility Site ID Number: 2753918  
SWC Desc: Not reported  
FWC Desc: Not reported  
Form Comm: Not reported  
Data Year: Not reported  
Permit by Rule: Yes  
Treatment by Generator: No

Map ID  
Direction  
Distance  
Elevation

MAP FINDINGS

Site

Database(s)

EDR ID Number  
EPA ID Number

**BOEING NORTH BOEING FIELD (Continued)**

**1000257086**

Mixed radioactive waste: No  
Importer of hazardous waste: No  
Immediate recycler: No  
Treatment/Storage/Disposal/Recycling Facility: No  
Generator of dangerous fuel waste: No  
Generator marketing to burner: No  
"Other marketers (i.e., blender, distributor, etc.)": No  
Utility boiler burner: No  
Industry boiler burner: No  
Industrial Furnace: No  
Smelter defferal: No  
Universal waste - batteries - generate: No  
Universal waste - thermostats - generate: No  
Universal waste - mercury - generate: No  
Universal waste - lamps - generate: No  
Universal waste - batteries - accumulate: No  
Universal waste - thermostats - accumulate: No  
Universal waste - mercury - accumulate: No  
Universal waste - lamps - accumulate: No  
Destination Facility for Universal Waste: No  
Off-specification used oil burner - utility boiler: No  
Off-specification used oil burner - industrial boiler: No  
Off-specification used oil burner - industrial furnace: No  
EPA ID: WAD980982037  
Facility Address 2: Not reported  
TAX REG NBR: 910425694  
NAICS CD: 336411  
BUSINESS TYPE: Aircraft Manufacturing  
MAIL NAME: The Boeing Company  
MAIL ADDR LINE1: PO Box 3707 M/C 67-74  
MAIL CITY,ST,ZIP: SEATTLE, WA 98124-2207  
MAIL COUNTRY: UNITED STATES  
LEGAL ORG NAME: The Boeing Company  
LEGAL ORG TYPE: Private  
LEGAL ADDR LINE1: Office of the General Counsel  
LEGAL ADDR LINE2: 100 N. Riverside  
LEGAL CITY,ST,ZIP: Chicago, IL 60606-1596  
LEGAL COUNTRY: UNITED STATES  
LEGAL PHONE NBR: (312)544-2800  
LEGAL EFFECTIVE DATE: 07/30/1996  
LAND ORG NAME: King County  
LAND ORG TYPE: County  
LAND PERSON NAME: Not reported  
LAND ADDR LINE1: PO BOX 80245  
LAND CITY,ST,ZIP: SEATTLE, WA 98108-0245  
LAND COUNTRY: UNITED STATES  
LAND PHONE NBR: (206)296-7380  
OPERATOR ORG NAME: The Boeing Company  
OPERATOR ORG TYPE: Private  
OPERATOR ADDR LINE1: PO Box 3707 M/C 67-74  
OPERATOR CITY,ST,ZIP: SEATTLE, WA 98124-2207  
OPERATOR COUNTRY: UNITED STATES  
OPERATOR PHONE NBR: (425)965-1567  
OPERATOR EFFECTIVE DATE: 07/30/1996  
SITE CONTACT NAME: Michael L Verhaar  
SITE CONTACT ADDR LINE1: PO Box 3707 M/C 67-74  
SITE CONTACT ZIP: SEATTLE, WA 98124-2207

Map ID  
Direction  
Distance  
Elevation

MAP FINDINGS

Site

Database(s)

EDR ID Number  
EPA ID Number

**BOEING NORTH BOEING FIELD (Continued)**

**1000257086**

SITE CONTACT COUNTRY: UNITED STATES  
SITE CONTACT PHONE NBR: (425)965-1567  
SITE CONTACT EMAIL: Not reported  
FORM CONTACT NAME: Timothy J Savage  
FORM CONTACT ADDR LINE1: PO Box 3707 M/C 67-74  
FORM CONTACT CITY,ST,ZIP: SEATTLE, WA 98124-2207  
FORM CONTACT COUNTRY: UNITED STATES  
FORM CONTACT PHONE NBR: (425)965-1567  
FORM CONTACT EMAIL: timothy.j.savage@boeing.com  
GEN STATUS CD: LQG  
MONTHLY GENERATION: Yes  
BATCH GENERATION: No  
ONE TIME GENERATION: No  
TRANSPORTS OWN WASTE: No  
TRANSPORTS OTHRS WASTE: No  
RECYCLER ONSITE: No  
TRANSFER FACILITY: No  
OTHER EXEMPTION: Not reported  
UW BATTERY GEN: No  
USED OIL TRANSPORTER: No  
USED OIL TRANSFER FACILITY: No  
USED OIL PROCESSOR: No  
USED OIL REREFINER: No  
USED OIL FUEL MRKTR DIRECTS SHPMNTS: No  
USED OIL FUEL MRKTR MEETS SPECS: No

Facility Site ID Number: 2753918  
SWC Desc: Not reported  
FWC Desc: Not reported  
Form Comm: Not reported  
Data Year: Not reported  
Permit by Rule: TRUE  
Treatment by Generator: TRUE  
Mixed radioactive waste: FALSE  
Importer of hazardous waste: FALSE  
Immediate recycler: FALSE  
Treatment/Storage/Disposal/Recycling Facility: FALSE  
Generator of dangerous fuel waste: FALSE  
Generator marketing to burner: FALSE  
"Other marketers (i.e., blender, distributor, etc.)": FALSE  
Utility boiler burner: FALSE  
Industry boiler burner: FALSE  
Industrial Furnace: FALSE  
Smelter defferal: FALSE  
Universal waste - batteries - generate: FALSE  
Universal waste - thermostats - generate: FALSE  
Universal waste - mercury - generate: FALSE  
Universal waste - lamps - generate: FALSE  
Universal waste - batteries - accumulate: FALSE  
Universal waste - thermostats - accumulate: FALSE  
Universal waste - mercury - accumulate: FALSE  
Universal waste - lamps - accumulate: FALSE  
Destination Facility for Universal Waste: FALSE  
Off-specification used oil burner - utility boiler: FALSE  
Off-specification used oil burner - industrial boiler: FALSE  
Off-specification used oil burner - industrial furnace: FALSE  
EPA ID: WAD980982037



Map ID  
Direction  
Distance  
Elevation

MAP FINDINGS

Site

Database(s)

EDR ID Number  
EPA ID Number

**BOEING NORTH BOEING FIELD (Continued)**

**1000257086**

Facility Address 2: Not reported  
TAX REG NBR: 910425694  
NAICS CD: 336411  
BUSINESS TYPE: Aircraft Manufacturing  
MAIL NAME: The Boeing Company  
MAIL ADDR LINE1: PO Box 3707 M/C 67-74  
MAIL CITY,ST,ZIP: SEATTLE, WA 98124-2207  
MAIL COUNTRY: UNITED STATES  
LEGAL ORG NAME: The Boeing Company  
LEGAL ORG TYPE: Private  
LEGAL ADDR LINE1: Office of the General Counsel  
LEGAL ADDR LINE2: 100 N. Riverside  
LEGAL CITY,ST,ZIP: Chicago, IL 60606-1596  
LEGAL COUNTRY: UNITED STATES  
LEGAL PHONE NBR: (312)544-2800  
LEGAL EFFECTIVE DATE: 07/30/1996  
LAND ORG NAME: King County  
LAND ORG TYPE: County  
LAND PERSON NAME: Not reported  
LAND ADDR LINE1: PO BOX 80245  
LAND CITY,ST,ZIP: SEATTLE, WA 98108-0245  
LAND COUNTRY: UNITED STATES  
LAND PHONE NBR: (206)296-7380  
OPERATOR ORG NAME: The Boeing Company  
OPERATOR ORG TYPE: Private  
OPERATOR ADDR LINE1: PO Box 3707 M/C 67-74  
OPERATOR CITY,ST,ZIP: SEATTLE, WA 98124-2207  
OPERATOR COUNTRY: UNITED STATES  
OPERATOR PHONE NBR: (425)965-1567  
OPERATOR EFFECTIVE DATE: 07/30/1996  
SITE CONTACT NAME: Michael L Verhaar  
SITE CONTACT ADDR LINE1: PO Box 3707 M/C 67-74  
SITE CONTACT ZIP: SEATTLE, WA 98124-2207  
SITE CONTACT COUNTRY: UNITED STATES  
SITE CONTACT PHONE NBR: (425)965-1567  
SITE CONTACT EMAIL: Not reported  
FORM CONTACT NAME: Daniel M Machut  
FORM CONTACT ADDR LINE1: PO Box 3707 M/C 67-74  
FORM CONTACT CITY,ST,ZIP: SEATTLE, WA 98124-2207  
FORM CONTACT COUNTRY: UNITED STATES  
FORM CONTACT PHONE NBR: (206)655-8344  
FORM CONTACT EMAIL: daniel.m.machut@boeing.com  
GEN STATUS CD: LQG  
MONTHLY GENERATION: TRUE  
BATCH GENERATION: FALSE  
ONE TIME GENERATION: FALSE  
TRANSPORTS OWN WASTE: FALSE  
TRANSPORTS OTHRS WASTE: FALSE  
RECYCLER ONSITE: FALSE  
TRANSFER FACILITY: FALSE  
OTHER EXEMPTION: Not reported  
UW BATTERY GEN: FALSE  
USED OIL TRANSPORTER: FALSE  
USED OIL TRANSFER FACILITY: FALSE  
USED OIL PROCESSOR: FALSE  
USED OIL REREFINER: FALSE  
USED OIL FUEL MRKTR DIRECTS SHPMNTS: FALSE

Map ID  
Direction  
Distance  
Elevation

MAP FINDINGS

Site

Database(s)

EDR ID Number  
EPA ID Number

**BOEING NORTH BOEING FIELD (Continued)**

**1000257086**

USED OIL FUEL MRKTR MEETS SPECS: FALSE

Facility Site ID Number: 2753918  
SWC Desc: Not reported  
FWC Desc: Not reported  
Form Comm: Updated the Forms Contact Info.  
Data Year: 2010  
Permit by Rule: True  
Treatment by Generator: True  
Mixed radioactive waste: False  
Importer of hazardous waste: False  
Immediate recycler: False  
Treatment/Storage/Disposal/Recycling Facility: False  
Generator of dangerous fuel waste: False  
Generator marketing to burner: False  
"Other marketers (i.e., blender, distributor, etc.)": False  
Utility boiler burner: False  
Industry boiler burner: False  
Industrial Furnace: False  
Smelter defferal: False  
Universal waste - batteries - generate: False  
Universal waste - thermostats - generate: False  
Universal waste - mercury - generate: False  
Universal waste - lamps - generate: False  
Universal waste - batteries - accumulate: False  
Universal waste - thermostats - accumulate: False  
Universal waste - mercury - accumulate: False  
Universal waste - lamps - accumulate: False  
Destination Facility for Universal Waste: False  
Off-specification used oil burner - utility boiler: False  
Off-specification used oil burner - industrial boiler: False  
Off-specification used oil burner - industrial furnace: False  
EPA ID: WAD980982037  
Facility Address 2: Not reported  
TAX REG NBR: 178005030  
NAICS CD: 336411  
BUSINESS TYPE: Aircraft Manufacturing  
MAIL NAME: The Boeing Company  
MAIL ADDR LINE1: PO Box 3707 M/C 67-74  
MAIL CITY,ST,ZIP: SEATTLE, WA 98124-2207  
MAIL COUNTRY: UNITED STATES  
LEGAL ORG NAME: The Boeing Company  
LEGAL ORG TYPE: Private  
LEGAL ADDR LINE1: Office of the General Counsel  
LEGAL ADDR LINE2: 100 N. Riverside  
LEGAL CITY,ST,ZIP: Chicago, IL 60606-1596  
LEGAL COUNTRY: UNITED STATES  
LEGAL PHONE NBR: (312)544-2800  
LEGAL EFFECTIVE DATE: 07/30/1996  
LAND ORG NAME: King County  
LAND ORG TYPE: County  
LAND PERSON NAME: Not reported  
LAND ADDR LINE1: PO BOX 80245  
LAND CITY,ST,ZIP: SEATTLE, WA 98108-0245  
LAND COUNTRY: UNITED STATES  
LAND PHONE NBR: (206)296-7380  
OPERATOR ORG NAME: The Boeing Company

Map ID  
Direction  
Distance  
Elevation

MAP FINDINGS

Site

Database(s)

EDR ID Number  
EPA ID Number

**BOEING NORTH BOEING FIELD (Continued)**

**1000257086**

OPERATOR ORG TYPE: Private  
OPERATOR ADDR LINE1: PO Box 3707 M/C 67-74  
OPERATOR CITY,ST,ZIP: SEATTLE, WA 98124-2207  
OPERATOR COUNTRY: UNITED STATES  
OPERATOR PHONE NBR: (425)965-1567  
OPERATOR EFFECTIVE DATE: 07/30/1996  
SITE CONTACT NAME: Michael L Verhaar  
SITE CONTACT ADDR LINE1: PO Box 3707 M/C 67-74  
SITE CONTACT ZIP: SEATTLE, WA 98124-2207  
SITE CONTACT COUNTRY: UNITED STATES  
SITE CONTACT PHONE NBR: (425)965-1567  
SITE CONTACT EMAIL: Not reported  
FORM CONTACT NAME: Blake R Boling  
FORM CONTACT ADDR LINE1: PO Box 3707 M/C 67-74  
FORM CONTACT CITY,ST,ZIP: SEATTLE, WA 98124-2207  
FORM CONTACT COUNTRY: UNITED STATES  
FORM CONTACT PHONE NBR: (425)965-2298  
FORM CONTACT EMAIL: blake.r.boling@boeing.com  
GEN STATUS CD: LQG  
MONTHLY GENERATION: True  
BATCH GENERATION: False  
ONE TIME GENERATION: False  
TRANSPORTS OWN WASTE: False  
TRANSPORTS OTHRS WASTE: False  
RECYCLER ONSITE: False  
TRANSFER FACILITY: False  
OTHER EXEMPTION: Not reported  
UW BATTERY GEN: False  
USED OIL TRANSPORTER: False  
USED OIL TRANSFER FACILITY: False  
USED OIL PROCESSOR: False  
USED OIL REREFINER: False  
USED OIL FUEL MRKTR DIRECTS SHPMNTS: False  
USED OIL FUEL MRKTR MEETS SPECS: False

[Click this hyperlink](#) while viewing on your computer to access  
3 additional WA MANIFEST: record(s) in the EDR Site Report.

ICR:

Date Ecology Received Report: 08/07/92  
Contaminants Found at Site: Petroleum products  
Media Contaminated: Soil  
Waste Management: Tank  
Region: North Western  
Type of Report Ecology Received: Final cleanup report  
Site Register Issue: 92-30  
County Code: 17  
Contact: Not reported  
Report Title: Not reported

Date Ecology Received Report: 02/28/92  
Contaminants Found at Site: Petroleum products  
Media Contaminated: Soil  
Waste Management: Tank  
Region: North Western  
Type of Report Ecology Received: Interim cleanup report  
Site Register Issue: 92-23

Map ID  
Direction  
Distance  
Elevation

MAP FINDINGS

Site

Database(s)

EDR ID Number  
EPA ID Number

**BOEING NORTH BOEING FIELD (Continued)**

**1000257086**

County Code: 17  
Contact: Not reported  
Report Title: Not reported  
  
Date Ecology Received Report: 06/23/92  
Contaminants Found at Site: Petroleum products  
Media Contaminated: Groundwater  
Waste Management: Tank  
Region: North Western  
Type of Report Ecology Received: Interim cleanup report  
Site Register Issue: 92-27  
County Code: 17  
Contact: Not reported  
Report Title: Not reported

Date Ecology Received Report: 06/25/92  
Contaminants Found at Site: Petroleum products  
Media Contaminated: Groundwater  
Waste Management: Tank  
Region: North Western  
Type of Report Ecology Received: Interim cleanup report  
Site Register Issue: 92-27  
County Code: 17  
Contact: Not reported  
Report Title: Not reported

Date Ecology Received Report: 02/01/95  
Contaminants Found at Site: Petroleum products  
Media Contaminated: Soil  
Waste Management: Tank  
Region: North Western  
Type of Report Ecology Received: Final cleanup report  
Site Register Issue: 93-44  
County Code: 17  
Contact: Not reported  
Report Title: Not reported

**BH265  
SE  
1/4-1/2  
0.477 mi.  
2521 ft.**

**BOEING/NORTH BOEING FIELD BUILDING 3-333 SITE  
7500 E. MARGINAL WAY S.  
SEATTLE, WA 98104**

**WA ICR S104484975  
N/A**

**Site 3 of 4 in cluster BH**

**Relative:  
Lower**

ICR:  
Date Ecology Received Report: 02/25/97  
Contaminants Found at Site: PCB's, Solvents  
Media Contaminated: Soil  
Waste Management: Not reported  
Region: North Western  
Type of Report Ecology Received: Interim cleanup report  
Site Register Issue: 98-04  
County Code: 17  
Contact: Not reported  
Report Title: Not reported

**Actual:  
9 ft.**

Date Ecology Received Report: 01/23/98  
Contaminants Found at Site: PCB's, Solvents  
Media Contaminated: Soil

Map ID  
Direction  
Distance  
Elevation

MAP FINDINGS

Site

Database(s)

EDR ID Number  
EPA ID Number

**BOEING/NORTH BOEING FIELD BUILDING 3-333 SITE (Continued)**

**S104484975**

Waste Management: Not reported  
Region: North Western  
Type of Report Ecology Received: Interim cleanup report  
Site Register Issue: 98-04  
County Code: 17  
Contact: Not reported  
Report Title: Not reported

Date Ecology Received Report: 11/02/92  
Contaminants Found at Site: Petroleum products  
Media Contaminated: Groundwater, Soil  
Waste Management: Tank  
Region: North Western  
Type of Report Ecology Received: Interim cleanup report  
Site Register Issue: 92-36  
County Code: 17  
Contact: Not reported  
Report Title: Not reported

Date Ecology Received Report: 12/12/94  
Contaminants Found at Site: Petroleum products  
Media Contaminated: Groundwater, Soil  
Waste Management: Tank  
Region: North Western  
Type of Report Ecology Received: Final cleanup report  
Site Register Issue: 93-43  
County Code: 17  
Contact: Not reported  
Report Title: Not reported

Date Ecology Received Report: 05/17/94  
Contaminants Found at Site: Petroleum products  
Media Contaminated: Groundwater, Soil  
Waste Management: Tank  
Region: North Western  
Type of Report Ecology Received: Interim cleanup report  
Site Register Issue: 93-27  
County Code: 17  
Contact: Not reported  
Report Title: Not reported

Date Ecology Received Report: 05/17/94  
Contaminants Found at Site: Petroleum products  
Media Contaminated: Groundwater, Soil  
Waste Management: Tank  
Region: North Western  
Type of Report Ecology Received: Interim cleanup report  
Site Register Issue: 93-27  
County Code: 17  
Contact: Not reported  
Report Title: Not reported

Map ID  
Direction  
Distance  
Elevation

MAP FINDINGS

Site

Database(s)

EDR ID Number  
EPA ID Number

266  
SW  
1/4-1/2  
0.480 mi.  
2534 ft.

**METRO HOLDEN MARGINAL WAY  
W MARGINAL WAY SW &S HOLDEN ST  
SEATTLE, WA 98108**

**RCRA NonGen / NLR  
FINDS  
WA ALLSITES**

**1000366491  
WAD980985956**

**Relative:  
Higher**

RCRA NonGen / NLR:

**Actual:  
15 ft.**

Date form received by agency: 08/05/1986  
Facility name: METRO HOLDEN MARGINAL WAY  
Facility address: W MARGINAL WAY SW &S HOLDEN ST  
SEATTLE, WA 98108  
EPA ID: WAD980985956  
Mailing address: 821 2ND AVE  
MS SF  
SEATTLE, WA 98104-1519  
Contact: METRO HOLDEN MA METRO HOLDEN MA  
Contact address: 821 2ND AVE MS SF  
SEATTLE, WA 98104-1519  
Contact country: US  
Contact telephone: (000)000-0000  
Contact email: Not reported  
EPA Region: 10  
Classification: Non-Generator  
Description: Handler: Non-Generators do not presently generate hazardous waste

Owner/Operator Summary:

Owner/operator name: METRO HOLDEN MA M  
Owner/operator address: 821 2ND AVE MS SF  
SEATTLE, WA 98104  
Owner/operator country: US  
Owner/operator telephone: (000)000-0000  
Legal status: Private  
Owner/Operator Type: Owner  
Owner/Op start date: 05/02/1996  
Owner/Op end date: Not reported

Handler Activities Summary:

U.S. importer of hazardous waste: No  
Mixed waste (haz. and radioactive): No  
Recycler of hazardous waste: No  
Transporter of hazardous waste: No  
Treater, storer or disposer of HW: No  
Underground injection activity: No  
On-site burner exemption: No  
Furnace exemption: No  
Used oil fuel burner: No  
Used oil processor: No  
User oil refiner: No  
Used oil fuel marketer to burner: No  
Used oil Specification marketer: No  
Used oil transfer facility: No  
Used oil transporter: No

Violation Status: No violations found

FINDS:

Registry ID: 110008218295

Map ID  
Direction  
Distance  
Elevation

MAP FINDINGS

Site

Database(s)

EDR ID Number  
EPA ID Number

**METRO HOLDEN MARGINAL WAY (Continued)**

**1000366491**

Environmental Interest/Information System

RCRAInfo is a national information system that supports the Resource Conservation and Recovery Act (RCRA) program through the tracking of events and activities related to facilities that generate, transport, and treat, store, or dispose of hazardous waste. RCRAInfo allows RCRA program staff to track the notification, permit, compliance, and corrective action activities required under RCRA.

ALLSITES:

Facility Id: 9677878  
Latitude: 47.53401  
Longitude: -122.33343  
Ecology Interest Type Code: HWG  
Facility ID: 9677878  
Facility Company: Metro Holden Marginal Way  
Interaction: I  
Interaction 1: HWG  
Interaction 2: Hazardous Waste Generator  
Ecology Program: HAZWASTE  
Program Data: TURBOWASTE  
Facility Alt.: Not reported  
Program ID: WAD980985956  
Date Interaction: 08/05/1986  
Date Interaction 3: 08/05/1986

BI267  
SSW  
1/4-1/2  
0.483 mi.  
2550 ft.

**SMITH BURGER  
516 S CHICAGO  
SEATTLE, WA**

**WA ALLSITES S107478017  
WA SPILLS N/A**

**Site 1 of 4 in cluster BI**

**Relative:  
Higher**

ALLSITES:

Facility Id: 78952325  
Latitude: 47.53268  
Longitude: -122.32835  
Ecology Interest Type Code: HWG  
Facility ID: 78952325  
Facility Company: Mill Engineering & Supply Co  
Interaction: I  
Interaction 1: HWG  
Interaction 2: Hazardous Waste Generator  
Ecology Program: HAZWASTE  
Program Data: TURBOWASTE  
Facility Alt.: Not reported  
Program ID: WAD009241142  
Date Interaction: 11/04/1994  
Date Interaction 3: 11/04/1994

**Actual:  
13 ft.**

SPILLS:

Facility ID: 427521  
Medium: Not reported  
Material Desc: CHEMICAL  
Material Qty: 8  
Material Units: GALLON

Map ID  
Direction  
Distance  
Elevation

MAP FINDINGS

Site

Database(s)

EDR ID Number  
EPA ID Number

**SMITH BURGER (Continued)**

**S107478017**

Date Received: 08/11/1997  
Contact Name: Not reported

**BI268**  
**SSW**  
**1/4-1/2**  
**0.484 mi.**  
**2555 ft.**

**MARINE LUMBER SERVICE INC**  
**525 S CHICAGO ST /PO BOX 80964**  
**SEATTLE, WA 98108**  
**Site 2 of 4 in cluster BI**

**WA CSCSL** **U000802483**  
**WA ALLSITES** **N/A**  
**WA LUST**  
**WA UST**  
**WA ICR**  
**WA NPDES**

**Relative:**  
**Higher**

**Actual:**  
**13 ft.**

**CSCSL:**  
Facility ID: 38921541  
Region: Northwest  
Lat/Long: 47.532386717060 / -122.3270945126  
Brownfield Status: Not reported  
Rank Status: Not reported  
Clean Up Siteid: 8993  
Site Status: Cleanup Started  
PSI?: Not reported  
Contaminant Name: Petroleum-Other  
Ground Water: Not reported  
Surface Water: Not reported  
Soil: C  
Sediment: Not reported  
Air: Not reported  
Bedrock: Not reported  
Responsible Unit: Northwest

**ALLSITES:**  
Facility Id: 38921541  
Latitude: 47.5323867  
Longitude: -122.32709  
Ecology Interest Type Code: ENFORFNL  
Facility ID: 38921541  
Facility Company: MARINE LUMBER SERVICE INC  
Interaction: A  
Interaction 1: UST  
Interaction 2: Underground Storage Tank  
Ecology Program: TOXICS  
Program Data: ISIS  
Facility Alt.: Not reported  
Program ID: 11327  
Date Interaction: 07/15/1973  
Date Interaction 3: 07/15/1973  
  
Facility ID: 38921541  
Facility Company: MARINE LUMBER SERVICE INC  
Interaction: A  
Interaction 1: LUST  
Interaction 2: LUST Facility  
Ecology Program: TOXICS  
Program Data: ISIS  
Facility Alt.: Not reported  
Program ID: 11327  
Date Interaction: 06/03/1994  
Date Interaction 3: 06/03/1994



Map ID  
Direction  
Distance  
Elevation

MAP FINDINGS

Site

Database(s)

EDR ID Number  
EPA ID Number

**MARINE LUMBER SERVICE INC (Continued)**

**U000802483**

Facility ID: 38921541  
Facility Company: MARINE LUMBER SERVICE INC  
Interaction: A  
Interaction 1: INDUSTGP  
Interaction 2: Industrial SW GP  
Ecology Program: WATQUAL  
Program Data: PARIS  
Facility Alt.: MARINE LUMBER SERVICE INC  
Program ID: WAR011741  
Date Interaction: 07/13/2009  
Date Interaction 3: 07/13/2009

Facility ID: 38921541  
Facility Company: MARINE LUMBER SERVICE INC  
Interaction: A  
Interaction 1: ENFORFNL  
Interaction 2: Enforcement Final  
Ecology Program: WATQUAL  
Program Data: DMS  
Facility Alt.: Not reported  
Program ID: Not reported  
Date Interaction: 01/25/2010  
Date Interaction 3: 01/25/2010

Facility ID: 38921541  
Facility Company: MARINE LUMBER SERVICE INC  
Interaction: A  
Interaction 1: ENFORFNL  
Interaction 2: Enforcement Final  
Ecology Program: WATQUAL  
Program Data: DMS  
Facility Alt.: Not reported  
Program ID: Not reported  
Date Interaction: 01/25/2010  
Date Interaction 3: 01/25/2010

Facility ID: 38921541  
Facility Company: MARINE LUMBER SERVICE INC  
Interaction: A  
Interaction 1: ENFORFNL  
Interaction 2: Enforcement Final  
Ecology Program: WATQUAL  
Program Data: DMS  
Facility Alt.: Not reported  
Program ID: Not reported  
Date Interaction: 01/25/2010  
Date Interaction 3: 01/25/2010

Facility ID: 38921541  
Facility Company: MARINE LUMBER SERVICE INC  
Interaction: A  
Interaction 1: ENFORFNL  
Interaction 2: Enforcement Final  
Ecology Program: WATQUAL  
Program Data: DMS  
Facility Alt.: Not reported  
Program ID: Not reported

Map ID  
Direction  
Distance  
Elevation

MAP FINDINGS

Site

Database(s)

EDR ID Number  
EPA ID Number

**MARINE LUMBER SERVICE INC (Continued)**

**U000802483**

Date Interaction:	01/25/2010
Date Interaction 3:	01/25/2010
Facility ID:	38921541
Facility Company:	MARINE LUMBER SERVICE INC
Interaction:	A
Interaction 1:	ENFORFNL
Interaction 2:	Enforcement Final
Ecology Program:	WATQUAL
Program Data:	DMS
Facility Alt.:	Not reported
Program ID:	Not reported
Date Interaction:	01/25/2010
Date Interaction 3:	01/25/2010
Facility ID:	38921541
Facility Company:	MARINE LUMBER SERVICE INC
Interaction:	A
Interaction 1:	ENFORFNL
Interaction 2:	Enforcement Final
Ecology Program:	WATQUAL
Program Data:	DMS
Facility Alt.:	Not reported
Program ID:	Not reported
Date Interaction:	01/25/2010
Date Interaction 3:	01/25/2010
Facility ID:	38921541
Facility Company:	MARINE LUMBER SERVICE INC
Interaction:	A
Interaction 1:	ENFORFNL
Interaction 2:	Enforcement Final
Ecology Program:	WATQUAL
Program Data:	DMS
Facility Alt.:	Not reported
Program ID:	Not reported
Date Interaction:	01/25/2010
Date Interaction 3:	01/25/2010
Facility ID:	38921541
Facility Company:	MARINE LUMBER SERVICE INC
Interaction:	A
Interaction 1:	ENFORFNL
Interaction 2:	Enforcement Final
Ecology Program:	WATQUAL
Program Data:	DMS
Facility Alt.:	Not reported
Program ID:	Not reported
Date Interaction:	01/25/2010
Date Interaction 3:	01/25/2010
Facility ID:	38921541
Facility Company:	MARINE LUMBER SERVICE INC
Interaction:	A
Interaction 1:	ENFORFNL
Interaction 2:	Enforcement Final
Ecology Program:	WATQUAL

Map ID  
Direction  
Distance  
Elevation

MAP FINDINGS

Site

Database(s)

EDR ID Number  
EPA ID Number

**MARINE LUMBER SERVICE INC (Continued)**

**U000802483**

Program Data:	DMS
Facility Alt.:	Not reported
Program ID:	Not reported
Date Interaction:	01/25/2010
Date Interaction 3:	01/25/2010
Facility ID:	38921541
Facility Company:	MARINE LUMBER SERVICE INC
Interaction:	A
Interaction 1:	ENFORFNL
Interaction 2:	Enforcement Final
Ecology Program:	WATQUAL
Program Data:	DMS
Facility Alt.:	Not reported
Program ID:	Not reported
Date Interaction:	01/25/2010
Date Interaction 3:	01/25/2010
Facility ID:	38921541
Facility Company:	MARINE LUMBER SERVICE INC
Interaction:	I
Interaction 1:	LSC
Interaction 2:	Local Source Control
Ecology Program:	HAZWASTE
Program Data:	LSC
Facility Alt.:	MARINE LUMBER SERVICE INC
Program ID:	Not reported
Date Interaction:	03/24/2009
Date Interaction 3:	03/24/2009
Facility ID:	38921541
Facility Company:	MARINE LUMBER SERVICE INC
Interaction:	A
Interaction 1:	INDUSTGP
Interaction 2:	Industrial SW GP
Ecology Program:	WATQUAL
Program Data:	PARIS
Facility Alt.:	Marine Lumber Service, Inc.
Program ID:	Not reported
Date Interaction:	02/05/2013
Date Interaction 3:	02/05/2013
Facility Id:	38921541
Latitude:	47.5323867
Longitude:	-122.32709
Ecology Interest Type Code:	INDUSTGP
Facility ID:	38921541
Facility Company:	MARINE LUMBER SERVICE INC
Interaction:	A
Interaction 1:	UST
Interaction 2:	Underground Storage Tank
Ecology Program:	TOXICS
Program Data:	ISIS
Facility Alt.:	Not reported
Program ID:	11327
Date Interaction:	07/15/1973

Map ID  
Direction  
Distance  
Elevation

MAP FINDINGS

Site

Database(s)

EDR ID Number  
EPA ID Number

**MARINE LUMBER SERVICE INC (Continued)**

**U000802483**

Date Interaction 3:	07/15/1973
Facility ID:	38921541
Facility Company:	MARINE LUMBER SERVICE INC
Interaction:	A
Interaction 1:	LUST
Interaction 2:	LUST Facility
Ecology Program:	TOXICS
Program Data:	ISIS
Facility Alt.:	Not reported
Program ID:	11327
Date Interaction:	06/03/1994
Date Interaction 3:	06/03/1994
Facility ID:	38921541
Facility Company:	MARINE LUMBER SERVICE INC
Interaction:	A
Interaction 1:	INDUSTGP
Interaction 2:	Industrial SW GP
Ecology Program:	WATQUAL
Program Data:	PARIS
Facility Alt.:	MARINE LUMBER SERVICE INC
Program ID:	WAR011741
Date Interaction:	07/13/2009
Date Interaction 3:	07/13/2009
Facility ID:	38921541
Facility Company:	MARINE LUMBER SERVICE INC
Interaction:	A
Interaction 1:	ENFORFNL
Interaction 2:	Enforcement Final
Ecology Program:	WATQUAL
Program Data:	DMS
Facility Alt.:	Not reported
Program ID:	Not reported
Date Interaction:	01/25/2010
Date Interaction 3:	01/25/2010
Facility ID:	38921541
Facility Company:	MARINE LUMBER SERVICE INC
Interaction:	A
Interaction 1:	ENFORFNL
Interaction 2:	Enforcement Final
Ecology Program:	WATQUAL
Program Data:	DMS
Facility Alt.:	Not reported
Program ID:	Not reported
Date Interaction:	01/25/2010
Date Interaction 3:	01/25/2010
Facility ID:	38921541
Facility Company:	MARINE LUMBER SERVICE INC
Interaction:	A
Interaction 1:	ENFORFNL
Interaction 2:	Enforcement Final
Ecology Program:	WATQUAL
Program Data:	DMS

Map ID  
Direction  
Distance  
Elevation

MAP FINDINGS

Site

Database(s)

EDR ID Number  
EPA ID Number

**MARINE LUMBER SERVICE INC (Continued)**

**U000802483**

Facility Alt.:	Not reported
Program ID:	Not reported
Date Interaction:	01/25/2010
Date Interaction 3:	01/25/2010
Facility ID:	38921541
Facility Company:	MARINE LUMBER SERVICE INC
Interaction:	A
Interaction 1:	ENFORFNL
Interaction 2:	Enforcement Final
Ecology Program:	WATQUAL
Program Data:	DMS
Facility Alt.:	Not reported
Program ID:	Not reported
Date Interaction:	01/25/2010
Date Interaction 3:	01/25/2010
Facility ID:	38921541
Facility Company:	MARINE LUMBER SERVICE INC
Interaction:	A
Interaction 1:	ENFORFNL
Interaction 2:	Enforcement Final
Ecology Program:	WATQUAL
Program Data:	DMS
Facility Alt.:	Not reported
Program ID:	Not reported
Date Interaction:	01/25/2010
Date Interaction 3:	01/25/2010
Facility ID:	38921541
Facility Company:	MARINE LUMBER SERVICE INC
Interaction:	A
Interaction 1:	ENFORFNL
Interaction 2:	Enforcement Final
Ecology Program:	WATQUAL
Program Data:	DMS
Facility Alt.:	Not reported
Program ID:	Not reported
Date Interaction:	01/25/2010
Date Interaction 3:	01/25/2010
Facility ID:	38921541
Facility Company:	MARINE LUMBER SERVICE INC
Interaction:	A
Interaction 1:	ENFORFNL

Map ID  
Direction  
Distance  
Elevation

MAP FINDINGS

Site

Database(s)

EDR ID Number  
EPA ID Number

**MARINE LUMBER SERVICE INC (Continued)**

**U000802483**

Interaction 2:	Enforcement Final
Ecology Program:	WATQUAL
Program Data:	DMS
Facility Alt.:	Not reported
Program ID:	Not reported
Date Interaction:	01/25/2010
Date Interaction 3:	01/25/2010
Facility ID:	38921541
Facility Company:	MARINE LUMBER SERVICE INC
Interaction:	A
Interaction 1:	ENFORFNL
Interaction 2:	Enforcement Final
Ecology Program:	WATQUAL
Program Data:	DMS
Facility Alt.:	Not reported
Program ID:	Not reported
Date Interaction:	01/25/2010
Date Interaction 3:	01/25/2010
Facility ID:	38921541
Facility Company:	MARINE LUMBER SERVICE INC
Interaction:	A
Interaction 1:	ENFORFNL
Interaction 2:	Enforcement Final
Ecology Program:	WATQUAL
Program Data:	DMS
Facility Alt.:	Not reported
Program ID:	Not reported
Date Interaction:	01/25/2010
Date Interaction 3:	01/25/2010
Facility ID:	38921541
Facility Company:	MARINE LUMBER SERVICE INC
Interaction:	I
Interaction 1:	LSC
Interaction 2:	Local Source Control
Ecology Program:	HAZWASTE
Program Data:	LSC
Facility Alt.:	MARINE LUMBER SERVICE INC
Program ID:	Not reported
Date Interaction:	03/24/2009
Date Interaction 3:	03/24/2009
Facility ID:	38921541
Facility Company:	MARINE LUMBER SERVICE INC
Interaction:	A
Interaction 1:	INDUSTGP
Interaction 2:	Industrial SW GP
Ecology Program:	WATQUAL
Program Data:	PARIS
Facility Alt.:	Marine Lumber Service, Inc.
Program ID:	Not reported
Date Interaction:	02/05/2013
Date Interaction 3:	02/05/2013

Map ID  
Direction  
Distance  
Elevation

MAP FINDINGS

Site

Database(s)

EDR ID Number  
EPA ID Number

**MARINE LUMBER SERVICE INC (Continued)**

**U000802483**

Facility Id: 38921541  
Latitude: 47.5323867  
Longitude: -122.32709  
Ecology Interest Type Code: UST  
Facility ID: 38921541  
Facility Company: MARINE LUMBER SERVICE INC  
Interaction: A  
Interaction 1: UST  
Interaction 2: Underground Storage Tank  
Ecology Program: TOXICS  
Program Data: ISIS  
Facility Alt.: Not reported  
Program ID: 11327  
Date Interaction: 07/15/1973  
Date Interaction 3: 07/15/1973

Facility ID: 38921541  
Facility Company: MARINE LUMBER SERVICE INC  
Interaction: A  
Interaction 1: LUST  
Interaction 2: LUST Facility  
Ecology Program: TOXICS  
Program Data: ISIS  
Facility Alt.: Not reported  
Program ID: 11327  
Date Interaction: 06/03/1994  
Date Interaction 3: 06/03/1994

Facility ID: 38921541  
Facility Company: MARINE LUMBER SERVICE INC  
Interaction: A  
Interaction 1: INDUSTGP  
Interaction 2: Industrial SW GP  
Ecology Program: WATQUAL  
Program Data: PARIS  
Facility Alt.: MARINE LUMBER SERVICE INC  
Program ID: WAR011741  
Date Interaction: 07/13/2009  
Date Interaction 3: 07/13/2009

Facility ID: 38921541  
Facility Company: MARINE LUMBER SERVICE INC  
Interaction: A  
Interaction 1: ENFORFNL  
Interaction 2: Enforcement Final  
Ecology Program: WATQUAL  
Program Data: DMS  
Facility Alt.: Not reported  
Program ID: Not reported  
Date Interaction: 01/25/2010  
Date Interaction 3: 01/25/2010

Facility ID: 38921541  
Facility Company: MARINE LUMBER SERVICE INC  
Interaction: A  
Interaction 1: ENFORFNL  
Interaction 2: Enforcement Final

Map ID  
Direction  
Distance  
Elevation

MAP FINDINGS

Site

Database(s)

EDR ID Number  
EPA ID Number

**MARINE LUMBER SERVICE INC (Continued)**

**U000802483**

Ecology Program:	WATQUAL
Program Data:	DMS
Facility Alt.:	Not reported
Program ID:	Not reported
Date Interaction:	01/25/2010
Date Interaction 3:	01/25/2010
Facility ID:	38921541
Facility Company:	MARINE LUMBER SERVICE INC
Interaction:	A
Interaction 1:	ENFORFNL
Interaction 2:	Enforcement Final
Ecology Program:	WATQUAL
Program Data:	DMS
Facility Alt.:	Not reported
Program ID:	Not reported
Date Interaction:	01/25/2010
Date Interaction 3:	01/25/2010
Facility ID:	38921541
Facility Company:	MARINE LUMBER SERVICE INC
Interaction:	A
Interaction 1:	ENFORFNL
Interaction 2:	Enforcement Final
Ecology Program:	WATQUAL
Program Data:	DMS
Facility Alt.:	Not reported
Program ID:	Not reported
Date Interaction:	01/25/2010
Date Interaction 3:	01/25/2010
Facility ID:	38921541
Facility Company:	MARINE LUMBER SERVICE INC
Interaction:	A
Interaction 1:	ENFORFNL
Interaction 2:	Enforcement Final
Ecology Program:	WATQUAL
Program Data:	DMS
Facility Alt.:	Not reported
Program ID:	Not reported
Date Interaction:	01/25/2010
Date Interaction 3:	01/25/2010
Facility ID:	38921541
Facility Company:	MARINE LUMBER SERVICE INC
Interaction:	A
Interaction 1:	ENFORFNL
Interaction 2:	Enforcement Final
Ecology Program:	WATQUAL
Program Data:	DMS
Facility Alt.:	Not reported
Program ID:	Not reported
Date Interaction:	01/25/2010
Date Interaction 3:	01/25/2010
Facility ID:	38921541
Facility Company:	MARINE LUMBER SERVICE INC



Map ID  
Direction  
Distance  
Elevation

MAP FINDINGS

Site

Database(s)

EDR ID Number  
EPA ID Number

**MARINE LUMBER SERVICE INC (Continued)**

**U000802483**

Interaction:	A
Interaction 1:	ENFORFNL
Interaction 2:	Enforcement Final
Ecology Program:	WATQUAL
Program Data:	DMS
Facility Alt.:	Not reported
Program ID:	Not reported
Date Interaction:	01/25/2010
Date Interaction 3:	01/25/2010
Facility ID:	38921541
Facility Company:	MARINE LUMBER SERVICE INC
Interaction:	A
Interaction 1:	ENFORFNL
Interaction 2:	Enforcement Final
Ecology Program:	WATQUAL
Program Data:	DMS
Facility Alt.:	Not reported
Program ID:	Not reported
Date Interaction:	01/25/2010
Date Interaction 3:	01/25/2010
Facility ID:	38921541
Facility Company:	MARINE LUMBER SERVICE INC
Interaction:	A
Interaction 1:	ENFORFNL
Interaction 2:	Enforcement Final
Ecology Program:	WATQUAL
Program Data:	DMS
Facility Alt.:	Not reported
Program ID:	Not reported
Date Interaction:	01/25/2010
Date Interaction 3:	01/25/2010
Facility ID:	38921541
Facility Company:	MARINE LUMBER SERVICE INC
Interaction:	A
Interaction 1:	ENFORFNL
Interaction 2:	Enforcement Final
Ecology Program:	WATQUAL
Program Data:	DMS
Facility Alt.:	Not reported
Program ID:	Not reported
Date Interaction:	01/25/2010
Date Interaction 3:	01/25/2010
Facility ID:	38921541
Facility Company:	MARINE LUMBER SERVICE INC
Interaction:	I
Interaction 1:	LSC
Interaction 2:	Local Source Control
Ecology Program:	HAZWASTE
Program Data:	LSC
Facility Alt.:	MARINE LUMBER SERVICE INC
Program ID:	Not reported
Date Interaction:	03/24/2009
Date Interaction 3:	03/24/2009

Map ID  
Direction  
Distance  
Elevation

MAP FINDINGS

Site

Database(s)

EDR ID Number  
EPA ID Number

**MARINE LUMBER SERVICE INC (Continued)**

**U000802483**

Facility ID: 38921541  
Facility Company: MARINE LUMBER SERVICE INC  
Interaction: A  
Interaction 1: INDUSTGP  
Interaction 2: Industrial SW GP  
Ecology Program: WATQUAL  
Program Data: PARIS  
Facility Alt.: Marine Lumber Service, Inc.  
Program ID: Not reported  
Date Interaction: 02/05/2013  
Date Interaction 3: 02/05/2013

Facility Id: 38921541  
Latitude: 47.5323867  
Longitude: -122.32709  
Ecology Interest Type Code: LSC  
Facility ID: 38921541  
Facility Company: MARINE LUMBER SERVICE INC  
Interaction: A  
Interaction 1: UST  
Interaction 2: Underground Storage Tank  
Ecology Program: TOXICS  
Program Data: ISIS  
Facility Alt.: Not reported  
Program ID: 11327  
Date Interaction: 07/15/1973  
Date Interaction 3: 07/15/1973

Facility ID: 38921541  
Facility Company: MARINE LUMBER SERVICE INC  
Interaction: A  
Interaction 1: LUST  
Interaction 2: LUST Facility  
Ecology Program: TOXICS  
Program Data: ISIS  
Facility Alt.: Not reported  
Program ID: 11327  
Date Interaction: 06/03/1994  
Date Interaction 3: 06/03/1994

Facility ID: 38921541  
Facility Company: MARINE LUMBER SERVICE INC  
Interaction: A  
Interaction 1: INDUSTGP  
Interaction 2: Industrial SW GP  
Ecology Program: WATQUAL  
Program Data: PARIS  
Facility Alt.: MARINE LUMBER SERVICE INC  
Program ID: WAR011741  
Date Interaction: 07/13/2009  
Date Interaction 3: 07/13/2009

Facility ID: 38921541  
Facility Company: MARINE LUMBER SERVICE INC  
Interaction: A  
Interaction 1: ENFORFNL

Map ID  
Direction  
Distance  
Elevation

MAP FINDINGS

Site

Database(s)

EDR ID Number  
EPA ID Number

**MARINE LUMBER SERVICE INC (Continued)**

**U000802483**

Interaction 2:	Enforcement Final
Ecology Program:	WATQUAL
Program Data:	DMS
Facility Alt.:	Not reported
Program ID:	Not reported
Date Interaction:	01/25/2010
Date Interaction 3:	01/25/2010
Facility ID:	38921541
Facility Company:	MARINE LUMBER SERVICE INC
Interaction:	A
Interaction 1:	ENFORFNL
Interaction 2:	Enforcement Final
Ecology Program:	WATQUAL
Program Data:	DMS
Facility Alt.:	Not reported
Program ID:	Not reported
Date Interaction:	01/25/2010
Date Interaction 3:	01/25/2010
Facility ID:	38921541
Facility Company:	MARINE LUMBER SERVICE INC
Interaction:	A
Interaction 1:	ENFORFNL
Interaction 2:	Enforcement Final
Ecology Program:	WATQUAL
Program Data:	DMS
Facility Alt.:	Not reported
Program ID:	Not reported
Date Interaction:	01/25/2010
Date Interaction 3:	01/25/2010
Facility ID:	38921541
Facility Company:	MARINE LUMBER SERVICE INC
Interaction:	A
Interaction 1:	ENFORFNL
Interaction 2:	Enforcement Final
Ecology Program:	WATQUAL
Program Data:	DMS
Facility Alt.:	Not reported
Program ID:	Not reported
Date Interaction:	01/25/2010
Date Interaction 3:	01/25/2010
Facility ID:	38921541
Facility Company:	MARINE LUMBER SERVICE INC
Interaction:	A
Interaction 1:	ENFORFNL
Interaction 2:	Enforcement Final
Ecology Program:	WATQUAL
Program Data:	DMS
Facility Alt.:	Not reported
Program ID:	Not reported
Date Interaction:	01/25/2010
Date Interaction 3:	01/25/2010
Facility ID:	38921541

Map ID  
Direction  
Distance  
Elevation

MAP FINDINGS

Site

Database(s)

EDR ID Number  
EPA ID Number

**MARINE LUMBER SERVICE INC (Continued)**

**U000802483**

Facility Company: MARINE LUMBER SERVICE INC  
Interaction: A  
Interaction 1: ENFORFNL  
Interaction 2: Enforcement Final  
Ecology Program: WATQUAL  
Program Data: DMS  
Facility Alt.: Not reported  
Program ID: Not reported  
Date Interaction: 01/25/2010  
Date Interaction 3: 01/25/2010

Facility ID: 38921541  
Facility Company: MARINE LUMBER SERVICE INC  
Interaction: A  
Interaction 1: ENFORFNL  
Interaction 2: Enforcement Final  
Ecology Program: WATQUAL  
Program Data: DMS  
Facility Alt.: Not reported  
Program ID: Not reported  
Date Interaction: 01/25/2010  
Date Interaction 3: 01/25/2010

Facility ID: 38921541  
Facility Company: MARINE LUMBER SERVICE INC  
Interaction: A  
Interaction 1: ENFORFNL  
Interaction 2: Enforcement Final  
Ecology Program: WATQUAL  
Program Data: DMS  
Facility Alt.: Not reported  
Program ID: Not reported  
Date Interaction: 01/25/2010  
Date Interaction 3: 01/25/2010

Facility ID: 38921541  
Facility Company: MARINE LUMBER SERVICE INC  
Interaction: A  
Interaction 1: ENFORFNL  
Interaction 2: Enforcement Final  
Ecology Program: WATQUAL  
Program Data: DMS  
Facility Alt.: Not reported  
Program ID: Not reported  
Date Interaction: 01/25/2010  
Date Interaction 3: 01/25/2010

Facility ID: 38921541  
Facility Company: MARINE LUMBER SERVICE INC  
Interaction: A  
Interaction 1: ENFORFNL  
Interaction 2: Enforcement Final  
Ecology Program: WATQUAL  
Program Data: DMS  
Facility Alt.: Not reported  
Program ID: Not reported  
Date Interaction: 01/25/2010

Map ID  
Direction  
Distance  
Elevation

MAP FINDINGS

Site

Database(s)

EDR ID Number  
EPA ID Number

**MARINE LUMBER SERVICE INC (Continued)**

**U000802483**

Date Interaction 3: 01/25/2010  
  
Facility ID: 38921541  
Facility Company: MARINE LUMBER SERVICE INC  
Interaction: I  
Interaction 1: LSC  
Interaction 2: Local Source Control  
Ecology Program: HAZWASTE  
Program Data: LSC  
Facility Alt.: MARINE LUMBER SERVICE INC  
Program ID: Not reported  
Date Interaction: 03/24/2009  
Date Interaction 3: 03/24/2009

Facility ID: 38921541  
Facility Company: MARINE LUMBER SERVICE INC  
Interaction: A  
Interaction 1: INDUSTGP  
Interaction 2: Industrial SW GP  
Ecology Program: WATQUAL  
Program Data: PARIS  
Facility Alt.: Marine Lumber Service, Inc.  
Program ID: Not reported  
Date Interaction: 02/05/2013  
Date Interaction 3: 02/05/2013

Facility Id: 38921541  
Latitude: 47.5323867  
Longitude: -122.32709  
Ecology Interest Type Code: LUST  
Facility ID: 38921541  
Facility Company: MARINE LUMBER SERVICE INC  
Interaction: A  
Interaction 1: UST  
Interaction 2: Underground Storage Tank  
Ecology Program: TOXICS  
Program Data: ISIS  
Facility Alt.: Not reported  
Program ID: 11327  
Date Interaction: 07/15/1973  
Date Interaction 3: 07/15/1973

Facility ID: 38921541  
Facility Company: MARINE LUMBER SERVICE INC  
Interaction: A  
Interaction 1: LUST  
Interaction 2: LUST Facility  
Ecology Program: TOXICS  
Program Data: ISIS  
Facility Alt.: Not reported  
Program ID: 11327  
Date Interaction: 06/03/1994  
Date Interaction 3: 06/03/1994

Facility ID: 38921541  
Facility Company: MARINE LUMBER SERVICE INC

Map ID  
Direction  
Distance  
Elevation

MAP FINDINGS

Site

Database(s)

EDR ID Number  
EPA ID Number

**MARINE LUMBER SERVICE INC (Continued)**

**U000802483**

Interaction: A  
Interaction 1: INDUSTGP  
Interaction 2: Industrial SW GP  
Ecology Program: WATQUAL  
Program Data: PARIS  
Facility Alt.: MARINE LUMBER SERVICE INC  
Program ID: WAR011741  
Date Interaction: 07/13/2009  
Date Interaction 3: 07/13/2009

Facility ID: 38921541  
Facility Company: MARINE LUMBER SERVICE INC  
Interaction: A  
Interaction 1: ENFORFNL  
Interaction 2: Enforcement Final  
Ecology Program: WATQUAL  
Program Data: DMS  
Facility Alt.: Not reported  
Program ID: Not reported  
Date Interaction: 01/25/2010  
Date Interaction 3: 01/25/2010

Facility ID: 38921541  
Facility Company: MARINE LUMBER SERVICE INC  
Interaction: A  
Interaction 1: ENFORFNL  
Interaction 2: Enforcement Final  
Ecology Program: WATQUAL  
Program Data: DMS  
Facility Alt.: Not reported  
Program ID: Not reported  
Date Interaction: 01/25/2010  
Date Interaction 3: 01/25/2010

Facility ID: 38921541  
Facility Company: MARINE LUMBER SERVICE INC  
Interaction: A  
Interaction 1: ENFORFNL  
Interaction 2: Enforcement Final  
Ecology Program: WATQUAL  
Program Data: DMS  
Facility Alt.: Not reported  
Program ID: Not reported  
Date Interaction: 01/25/2010  
Date Interaction 3: 01/25/2010

Facility ID: 38921541  
Facility Company: MARINE LUMBER SERVICE INC  
Interaction: A  
Interaction 1: ENFORFNL  
Interaction 2: Enforcement Final  
Ecology Program: WATQUAL  
Program Data: DMS  
Facility Alt.: Not reported  
Program ID: Not reported  
Date Interaction: 01/25/2010  
Date Interaction 3: 01/25/2010

Map ID  
Direction  
Distance  
Elevation

MAP FINDINGS

Site

Database(s)

EDR ID Number  
EPA ID Number

**MARINE LUMBER SERVICE INC (Continued)**

**U000802483**

Facility ID: 38921541  
Facility Company: MARINE LUMBER SERVICE INC  
Interaction: A  
Interaction 1: ENFORFNL  
Interaction 2: Enforcement Final  
Ecology Program: WATQUAL  
Program Data: DMS  
Facility Alt.: Not reported  
Program ID: Not reported  
Date Interaction: 01/25/2010  
Date Interaction 3: 01/25/2010

Facility ID: 38921541  
Facility Company: MARINE LUMBER SERVICE INC  
Interaction: A  
Interaction 1: ENFORFNL  
Interaction 2: Enforcement Final  
Ecology Program: WATQUAL  
Program Data: DMS  
Facility Alt.: Not reported  
Program ID: Not reported  
Date Interaction: 01/25/2010  
Date Interaction 3: 01/25/2010

Facility ID: 38921541  
Facility Company: MARINE LUMBER SERVICE INC  
Interaction: A  
Interaction 1: ENFORFNL  
Interaction 2: Enforcement Final  
Ecology Program: WATQUAL  
Program Data: DMS  
Facility Alt.: Not reported  
Program ID: Not reported  
Date Interaction: 01/25/2010  
Date Interaction 3: 01/25/2010

Facility ID: 38921541  
Facility Company: MARINE LUMBER SERVICE INC  
Interaction: A  
Interaction 1: ENFORFNL  
Interaction 2: Enforcement Final  
Ecology Program: WATQUAL  
Program Data: DMS  
Facility Alt.: Not reported  
Program ID: Not reported  
Date Interaction: 01/25/2010  
Date Interaction 3: 01/25/2010

Facility ID: 38921541  
Facility Company: MARINE LUMBER SERVICE INC  
Interaction: A  
Interaction 1: ENFORFNL  
Interaction 2: Enforcement Final  
Ecology Program: WATQUAL  
Program Data: DMS  
Facility Alt.: Not reported  
Program ID: Not reported

Map ID  
Direction  
Distance  
Elevation

MAP FINDINGS

Site

Database(s)

EDR ID Number  
EPA ID Number

**MARINE LUMBER SERVICE INC (Continued)**

**U000802483**

Date Interaction: 01/25/2010  
Date Interaction 3: 01/25/2010  
  
Facility ID: 38921541  
Facility Company: MARINE LUMBER SERVICE INC  
Interaction: A  
Interaction 1: ENFORFNL  
Interaction 2: Enforcement Final  
Ecology Program: WATQUAL  
Program Data: DMS  
Facility Alt.: Not reported  
Program ID: Not reported  
Date Interaction: 01/25/2010  
Date Interaction 3: 01/25/2010

Facility ID: 38921541  
Facility Company: MARINE LUMBER SERVICE INC  
Interaction: I  
Interaction 1: LSC  
Interaction 2: Local Source Control  
Ecology Program: HAZWASTE  
Program Data: LSC  
Facility Alt.: MARINE LUMBER SERVICE INC  
Program ID: Not reported  
Date Interaction: 03/24/2009  
Date Interaction 3: 03/24/2009

Facility ID: 38921541  
Facility Company: MARINE LUMBER SERVICE INC  
Interaction: A  
Interaction 1: INDUSTGP  
Interaction 2: Industrial SW GP  
Ecology Program: WATQUAL  
Program Data: PARIS  
Facility Alt.: Marine Lumber Service, Inc.  
Program ID: Not reported  
Date Interaction: 02/05/2013  
Date Interaction 3: 02/05/2013

**LUST:**

Facility ID: 38921541  
Facility Status: Cleanup Started  
Cleanup Site ID: 8993  
Cleanup Unit Type: Upland  
Process Type: Independent Action  
Alternate Name: MARINE LUMBER SERVICE CHICAGO  
Release Status Date: 06/01/1995  
Site Response Unit Code: Northwest  
Lat/Long: 47.5323867 / -122.32709

**UST:**

Facility ID: 38921541  
Site Id: 11327  
UBI: Not reported  
Phone Number: 2067674730



Map ID  
Direction  
Distance  
Elevation

MAP FINDINGS

Site

Database(s)

EDR ID Number  
EPA ID Number

**MARINE LUMBER SERVICE INC (Continued)**

**U000802483**

Decimal Latitude: 47.532386717060703  
Decimal Longitude: -122.32709451265001

Tank Name: 1  
Tag Number: Not reported  
Tank Status: Removed  
Tank Status Date: 08/06/1996  
Tank Install Date: 00/15/1973  
Tank Closure Date: Not reported  
Capacity Range: 111 TO 1,100 Gallons  
Tank Permit Expiration Date: 07/27/1995  
Tank Upgrade Date: Not reported  
Tank Spill Prevention: None  
Tank Overfill Prevention: None  
Tank Material: Not reported  
Tank Construction: Single Wall Tank  
Tank Tightness Test: Not reported  
Tank Corrosion Protection: None  
Tank Manifold: Not reported  
Tank Release Detection: Weekly Manual Gauging  
Tank SFC Type: Not reported  
Pipe Material: No Piping Attached to Tank  
Pipe Construction: No Piping Attached to Tank  
Pipe Primary Release Detection: Other  
Pipe Second Release Detection: Not reported  
Pipe Corrosion Protection: Other  
Pipe Pumping System: Non-Safe Suction (Ta  
Responsible Unit: NORTHWEST  
Dispencer/Pump SFC Type: Not reported

Tank Name: 2  
Tag Number: Not reported  
Tank Status: Removed  
Tank Status Date: 08/06/1996  
Tank Install Date: 00/15/1982  
Tank Closure Date: Not reported  
Capacity Range: Not reported  
Tank Permit Expiration Date: 07/27/1995  
Tank Upgrade Date: Not reported  
Tank Spill Prevention: None  
Tank Overfill Prevention: None  
Tank Material: Not reported  
Tank Construction: Single Wall Tank  
Tank Tightness Test: Not reported  
Tank Corrosion Protection: None  
Tank Manifold: Not reported  
Tank Release Detection: Weekly Manual Gauging  
Tank SFC Type: Not reported  
Pipe Material: No Piping Attached to Tank  
Pipe Construction: No Piping Attached to Tank  
Pipe Primary Release Detection: Not reported  
Pipe Second Release Detection: Not reported  
Pipe Corrosion Protection: Other  
Pipe Pumping System: Non-Safe Suction (Ta  
Responsible Unit: NORTHWEST  
Dispencer/Pump SFC Type: Not reported

Map ID  
Direction  
Distance  
Elevation

MAP FINDINGS

Site

Database(s)

EDR ID Number  
EPA ID Number

**MARINE LUMBER SERVICE INC (Continued)**

**U000802483**

ICR:

Date Ecology Received Report: 06/28/94  
Contaminants Found at Site: Petroleum products  
Media Contaminated: Groundwater, Soil  
Waste Management: Tank  
Region: North Western  
Type of Report Ecology Received: Interim cleanup report  
Site Register Issue: 93-36  
County Code: 17  
Contact: Not reported  
Report Title: Not reported

NPDES:

Facility Status: Active  
Facility Type: Industrial SW GP  
Admin Region: Headquarters  
Date Issued: 10/21/2009  
Latitude: 47.53238671  
Longitude: -122.327094  
Permit ID: WAR011741  
Permit Version: 2  
Permit Status: Active  
Permit SubStatus: Coverage Issued  
Ecology Contact: Robert Wright  
WRIA: Duwamish-Green  
Permit Expiration Date: 01/01/2015  
Effective Date: 01/01/2010

**BD269**  
**South**  
**1/4-1/2**  
**0.484 mi.**  
**2557 ft.**

**WORKBOATS NORTHWEST INC**  
**7814 8TH AVE S**  
**SEATTLE, WA**

**RCRA NonGen / NLR** **1000268099**  
**FINDS** **WAD980975700**  
**WA ALLSITES**

**Site 2 of 2 in cluster BD**

**Relative:**  
**Lower**

RCRA NonGen / NLR:

Date form received by agency: 10/24/1995  
Facility name: WORKBOATS NORTHWEST INC  
Facility address: 7814 8TH AVE S  
SEATTLE, WA 98108  
EPA ID: WAD980975700  
Contact: WORKBOATS NORTH WORKBOATS NORTH  
Contact address: 7814 8TH AVE S  
SEATTLE, WA 98108-4316  
Contact country: US  
Contact telephone: (000)000-0000  
Contact email: Not reported  
EPA Region: 10  
Land type: Private  
Classification: Non-Generator  
Description: Handler: Non-Generators do not presently generate hazardous waste

**Actual:**  
**9 ft.**

Owner/Operator Summary:

Owner/operator name: RONALD B  
Owner/operator address: 999 3RD AVE  
SEATTLE, WA 98104  
Owner/operator country: US

Map ID  
Direction  
Distance  
Elevation

MAP FINDINGS

Site

Database(s)

EDR ID Number  
EPA ID Number

**WORKBOATS NORTHWEST INC (Continued)**

**1000268099**

Owner/operator telephone: (206)583-2714  
Legal status: Private  
Owner/Operator Type: Owner  
Owner/Op start date: 12/05/1996  
Owner/Op end date: Not reported

Owner/operator name: DINO M  
Owner/operator address: 7814 8TH AVE S  
SEATTLE, WA 98108

Owner/operator country: US  
Owner/operator telephone: (206)767-4497  
Legal status: Private  
Owner/Operator Type: Operator  
Owner/Op start date: 12/05/1996  
Owner/Op end date: Not reported

Handler Activities Summary:

U.S. importer of hazardous waste: No  
Mixed waste (haz. and radioactive): No  
Recycler of hazardous waste: No  
Transporter of hazardous waste: No  
Treater, storer or disposer of HW: No  
Underground injection activity: No  
On-site burner exemption: No  
Furnace exemption: No  
Used oil fuel burner: No  
Used oil processor: No  
User oil refiner: No  
Used oil fuel marketer to burner: No  
Used oil Specification marketer: No  
Used oil transfer facility: No  
Used oil transporter: No

Historical Generators:

Date form received by agency: 03/31/1994  
Facility name: WORKBOATS NORTHWEST INC  
Site name: WORKBOATS NORTHWEST, INC.  
Classification: Large Quantity Generator

Date form received by agency: 09/01/1993  
Facility name: WORKBOATS NORTHWEST INC  
Site name: WORKBOATS NORTHWEST INC.  
Classification: Large Quantity Generator

Facility Has Received Notices of Violations:

Regulation violated: SR - 200(1)(c)  
Area of violation: Generators - General  
Date violation determined: 09/14/1995  
Date achieved compliance: 01/05/1996  
Violation lead agency: State  
Enforcement action: Not reported  
Enforcement action date: Not reported  
Enf. disposition status: Not reported  
Enf. disp. status date: Not reported  
Enforcement lead agency: Not reported  
Proposed penalty amount: Not reported

Map ID  
Direction  
Distance  
Elevation

MAP FINDINGS

Site

Database(s)

EDR ID Number  
EPA ID Number

**WORKBOATS NORTHWEST INC (Continued)**

**1000268099**

Final penalty amount: Not reported  
Paid penalty amount: Not reported

Regulation violated: SR - 200(1)(d)  
Area of violation: Generators - General  
Date violation determined: 09/14/1995  
Date achieved compliance: 01/05/1996  
Violation lead agency: State  
Enforcement action: Not reported  
Enforcement action date: Not reported  
Enf. disposition status: Not reported  
Enf. disp. status date: Not reported  
Enforcement lead agency: Not reported  
Proposed penalty amount: Not reported  
Final penalty amount: Not reported  
Paid penalty amount: Not reported

Regulation violated: SR - 200(1)(a)  
Area of violation: Generators - General  
Date violation determined: 09/14/1995  
Date achieved compliance: 01/05/1996  
Violation lead agency: State  
Enforcement action: Not reported  
Enforcement action date: Not reported  
Enf. disposition status: Not reported  
Enf. disp. status date: Not reported  
Enforcement lead agency: Not reported  
Proposed penalty amount: Not reported  
Final penalty amount: Not reported  
Paid penalty amount: Not reported

**Evaluation Action Summary:**

Evaluation date: 09/14/1995  
Evaluation: FOCUSED COMPLIANCE INSPECTION  
Area of violation: Not reported  
Date achieved compliance: Not reported  
Evaluation lead agency: State

Evaluation date: 09/14/1995  
Evaluation: COMPLIANCE EVALUATION INSPECTION ON-SITE  
Area of violation: Generators - General  
Date achieved compliance: 01/05/1996  
Evaluation lead agency: State

**FINDS:**

Registry ID: 110005335645

**Environmental Interest/Information System**

Washington Facility / Site Identification System (WA-FSIS) provides a means to query and display data maintained by the Washington Department of Ecology. This system contains key information for each facility/site that is currently, or has been, of interest to the Air Quality, Dam Safety, Hazardous Waste, Toxics Cleanup, and Water Quality Programs.

RCRAInfo is a national information system that supports the Resource

Map ID  
Direction  
Distance  
Elevation

MAP FINDINGS

Site

Database(s)

EDR ID Number  
EPA ID Number

**WORKBOATS NORTHWEST INC (Continued)**

**1000268099**

Conservation and Recovery Act (RCRA) program through the tracking of events and activities related to facilities that generate, transport, and treat, store, or dispose of hazardous waste. RCRAInfo allows RCRA program staff to track the notification, permit, compliance, and corrective action activities required under RCRA.

ALLSITES:

Facility Id: 95749157  
Latitude: 47.53247  
Longitude: -122.32273  
Ecology Interest Type Code: HWP  
Facility ID: 95749157  
Facility Company: Workboats Northwest Inc  
Interaction: I  
Interaction 1: HWG  
Interaction 2: Hazardous Waste Generator  
Ecology Program: HAZWASTE  
Program Data: TURBOWASTE  
Facility Alt.: Not reported  
Program ID: WAD980975700  
Date Interaction: 02/12/1985  
Date Interaction 3: 02/12/1985

Facility ID: 95749157  
Facility Company: Workboats Northwest Inc  
Interaction: I  
Interaction 1: HWP  
Interaction 2: Hazardous Waste Planner  
Ecology Program: HAZWASTE  
Program Data: HWPPRT  
Facility Alt.: Not reported  
Program ID: WAD980975700  
Date Interaction: 01/01/1993  
Date Interaction 3: 01/01/1993

Facility Id: 95749157  
Latitude: 47.53247  
Longitude: -122.32273  
Ecology Interest Type Code: HWG  
Facility ID: 95749157  
Facility Company: Workboats Northwest Inc  
Interaction: I  
Interaction 1: HWG  
Interaction 2: Hazardous Waste Generator  
Ecology Program: HAZWASTE  
Program Data: TURBOWASTE  
Facility Alt.: Not reported  
Program ID: WAD980975700  
Date Interaction: 02/12/1985  
Date Interaction 3: 02/12/1985

Facility ID: 95749157  
Facility Company: Workboats Northwest Inc  
Interaction: I  
Interaction 1: HWP

Map ID  
Direction  
Distance  
Elevation

MAP FINDINGS

Site

Database(s)

EDR ID Number  
EPA ID Number

**WORKBOATS NORTHWEST INC (Continued)**

**1000268099**

Interaction 2: Hazardous Waste Planner  
Ecology Program: HAZWASTE  
Program Data: HWPPRT  
Facility Alt.: Not reported  
Program ID: WAD980975700  
Date Interaction: 01/01/1993  
Date Interaction 3: 01/01/1993

**BI270**  
**SSW**  
**1/4-1/2**  
**0.485 mi.**  
**2560 ft.**

**ROCKWELL AUTOMATION**  
**500 S CHICAGO ST**  
**SEATTLE, WA 98108**  
**Site 3 of 4 in cluster BI**

**RCRA NonGen / NLR**  
**WA ALLSITES**  
**CA HAZNET**

**1004793660**  
**WAD149836033**

**Relative:**  
**Higher**

RCRA NonGen / NLR:

**Actual:**  
**13 ft.**

Date form received by agency: 03/01/2004  
Facility name: ROCKWELL AUTOMATION  
Facility address: 500 S CHICAGO ST  
SEATTLE, WA 98108  
EPA ID: WAD149836033  
Contact: ROCKWELL AUTOMA ROCKWELL AUTOMA  
Contact address: 500 S CHICAGO ST  
SEATTLE, WA 98108  
Contact country: US  
Contact telephone: (000)000-0000  
Contact email: Not reported  
EPA Region: 10  
Classification: Non-Generator  
Description: Handler: Non-Generators do not presently generate hazardous waste

Owner/Operator Summary:

Owner/operator name: DENIS R  
Owner/operator address: 500 S CHICAGO ST  
SEATTLE, WA 98108  
Owner/operator country: US  
Owner/operator telephone: (206)763-4228  
Legal status: Private  
Owner/Operator Type: Operator  
Owner/Op start date: 05/01/2003  
Owner/Op end date: Not reported  
Owner/operator name: ROCKWELL INTERN R  
Owner/operator address: 777 E WISCONSIN AVE STE 1400  
MILWAUKEE, WI 53202  
Owner/operator country: US  
Owner/operator telephone: (414)212-5200  
Legal status: Private  
Owner/Operator Type: Owner  
Owner/Op start date: 10/29/1996  
Owner/Op end date: Not reported

Handler Activities Summary:

U.S. importer of hazardous waste: No  
Mixed waste (haz. and radioactive): No  
Recycler of hazardous waste: No  
Transporter of hazardous waste: No

Map ID  
Direction  
Distance  
Elevation

MAP FINDINGS

Site

Database(s)

EDR ID Number  
EPA ID Number

**ROCKWELL AUTOMATION (Continued)**

**1004793660**

Treater, storer or disposer of HW: No  
Underground injection activity: No  
On-site burner exemption: No  
Furnace exemption: No  
Used oil fuel burner: No  
Used oil processor: No  
Used oil refiner: No  
Used oil fuel marketer to burner: No  
Used oil Specification marketer: No  
Used oil transfer facility: No  
Used oil transporter: No

Historical Generators:

Date form received by agency: 12/31/2003  
Facility name: ROCKWELL AUTOMATION  
Classification: Not a generator, verified

Date form received by agency: 03/31/1994  
Facility name: ROCKWELL AUTOMATION  
Site name: RELIANCE ELECTRIC INDUST CO  
Classification: Large Quantity Generator

Date form received by agency: 09/01/1993  
Facility name: ROCKWELL AUTOMATION  
Site name: RELIANCE ELECTRIC INDUSTRIAL C  
Classification: Large Quantity Generator

Violation Status: No violations found

ALLSITES:

Facility Id: 26215242  
Latitude: 47.53272  
Longitude: -122.32783  
Ecology Interest Type Code: HWP  
Facility ID: 26215242  
Facility Company: Rockwell Automation  
Interaction: I  
Interaction 1: HWG  
Interaction 2: Hazardous Waste Generator  
Ecology Program: HAZWASTE  
Program Data: TURBOWASTE  
Facility Alt.: Not reported  
Program ID: WAD149836033  
Date Interaction: 06/24/1988  
Date Interaction 3: 06/24/1988

Facility ID: 26215242  
Facility Company: Rockwell Automation  
Interaction: I  
Interaction 1: HWP  
Interaction 2: Hazardous Waste Planner  
Ecology Program: HAZWASTE  
Program Data: HWPPRT  
Facility Alt.: Not reported  
Program ID: WAD149836033  
Date Interaction: 01/01/1993  
Date Interaction 3: 01/01/1993

Map ID  
Direction  
Distance  
Elevation

MAP FINDINGS

Site

Database(s)

EDR ID Number  
EPA ID Number

**ROCKWELL AUTOMATION (Continued)**

**1004793660**

Facility ID: 26215242  
Facility Company: Rockwell Automation  
Interaction: I  
Interaction 1: HWG  
Interaction 2: Hazardous Waste Generator  
Ecology Program: HAZWASTE  
Program Data: TURBOWASTE  
Facility Alt.: Not reported  
Program ID: WAD149836033  
Date Interaction: 01/01/1995  
Date Interaction 3: 01/01/1995

Facility ID: 26215242  
Facility Company: Rockwell Automation  
Interaction: I  
Interaction 1: TIER2  
Interaction 2: Emergency/Haz Chem Rpt TIER2  
Ecology Program: HAZWASTE  
Program Data: EPCRA  
Facility Alt.: Not reported  
Program ID: WAD149836033  
Date Interaction: 01/01/1999  
Date Interaction 3: 01/01/1999

Facility ID: 26215242  
Facility Company: Rockwell Automation  
Interaction: A  
Interaction 1: INDUSTGP  
Interaction 2: Industrial SW GP  
Ecology Program: WATQUAL  
Program Data: PARIS  
Facility Alt.: Rockwell Automation  
Program ID: Not reported  
Date Interaction: 03/03/2003  
Date Interaction 3: 03/03/2003

Facility Id: 26215242  
Latitude: 47.53272  
Longitude: -122.32783  
Ecology Interest Type Code: INDUSTGP  
Facility ID: 26215242  
Facility Company: Rockwell Automation  
Interaction: I  
Interaction 1: HWG  
Interaction 2: Hazardous Waste Generator  
Ecology Program: HAZWASTE  
Program Data: TURBOWASTE  
Facility Alt.: Not reported  
Program ID: WAD149836033  
Date Interaction: 06/24/1988  
Date Interaction 3: 06/24/1988

Facility ID: 26215242  
Facility Company: Rockwell Automation  
Interaction: I  
Interaction 1: HWP



Map ID  
Direction  
Distance  
Elevation

MAP FINDINGS

Site

Database(s)

EDR ID Number  
EPA ID Number

**ROCKWELL AUTOMATION (Continued)**

**1004793660**

Interaction 2:	Hazardous Waste Planner
Ecology Program:	HAZWASTE
Program Data:	HWPPRT
Facility Alt.:	Not reported
Program ID:	WAD149836033
Date Interaction:	01/01/1993
Date Interaction 3:	01/01/1993
Facility ID:	26215242
Facility Company:	Rockwell Automation
Interaction:	I
Interaction 1:	HWG
Interaction 2:	Hazardous Waste Generator
Ecology Program:	HAZWASTE
Program Data:	TURBOWASTE
Facility Alt.:	Not reported
Program ID:	WAD149836033
Date Interaction:	01/01/1995
Date Interaction 3:	01/01/1995
Facility ID:	26215242
Facility Company:	Rockwell Automation
Interaction:	I
Interaction 1:	TIER2
Interaction 2:	Emergency/Haz Chem Rpt TIER2
Ecology Program:	HAZWASTE
Program Data:	EPCRA
Facility Alt.:	Not reported
Program ID:	WAD149836033
Date Interaction:	01/01/1999
Date Interaction 3:	01/01/1999
Facility ID:	26215242
Facility Company:	Rockwell Automation
Interaction:	A
Interaction 1:	INDUSTGP
Interaction 2:	Industrial SW GP
Ecology Program:	WATQUAL
Program Data:	PARIS
Facility Alt.:	Rockwell Automation
Program ID:	Not reported
Date Interaction:	03/03/2003
Date Interaction 3:	03/03/2003
Facility Id:	26215242
Latitude:	47.53272
Longitude:	-122.32783
Ecology Interest Type Code:	HWG
Facility ID:	26215242
Facility Company:	Rockwell Automation
Interaction:	I
Interaction 1:	HWG
Interaction 2:	Hazardous Waste Generator
Ecology Program:	HAZWASTE
Program Data:	TURBOWASTE
Facility Alt.:	Not reported

Map ID  
Direction  
Distance  
Elevation

MAP FINDINGS

Site

Database(s)

EDR ID Number  
EPA ID Number

**ROCKWELL AUTOMATION (Continued)**

**1004793660**

Program ID:	WAD149836033
Date Interaction:	06/24/1988
Date Interaction 3:	06/24/1988
Facility ID:	26215242
Facility Company:	Rockwell Automation
Interaction:	I
Interaction 1:	HWP
Interaction 2:	Hazardous Waste Planner
Ecology Program:	HAZWASTE
Program Data:	HWPPRT
Facility Alt.:	Not reported
Program ID:	WAD149836033
Date Interaction:	01/01/1993
Date Interaction 3:	01/01/1993
Facility ID:	26215242
Facility Company:	Rockwell Automation
Interaction:	I
Interaction 1:	HWG
Interaction 2:	Hazardous Waste Generator
Ecology Program:	HAZWASTE
Program Data:	TURBOWASTE
Facility Alt.:	Not reported
Program ID:	WAD149836033
Date Interaction:	01/01/1995
Date Interaction 3:	01/01/1995
Facility ID:	26215242
Facility Company:	Rockwell Automation
Interaction:	I
Interaction 1:	TIER2
Interaction 2:	Emergency/Haz Chem Rpt TIER2
Ecology Program:	HAZWASTE
Program Data:	EPCRA
Facility Alt.:	Not reported
Program ID:	WAD149836033
Date Interaction:	01/01/1999
Date Interaction 3:	01/01/1999
Facility ID:	26215242
Facility Company:	Rockwell Automation
Interaction:	A
Interaction 1:	INDUSTGP
Interaction 2:	Industrial SW GP
Ecology Program:	WATQUAL
Program Data:	PARIS
Facility Alt.:	Rockwell Automation
Program ID:	Not reported
Date Interaction:	03/03/2003
Date Interaction 3:	03/03/2003
Facility Id:	26215242
Latitude:	47.53272
Longitude:	-122.32783
Ecology Interest Type Code:	TIER2

Map ID  
Direction  
Distance  
Elevation

MAP FINDINGS

Site

Database(s)

EDR ID Number  
EPA ID Number

**ROCKWELL AUTOMATION (Continued)**

**1004793660**

Facility ID:	26215242
Facility Company:	Rockwell Automation
Interaction:	I
Interaction 1:	HWG
Interaction 2:	Hazardous Waste Generator
Ecology Program:	HAZWASTE
Program Data:	TURBOWASTE
Facility Alt.:	Not reported
Program ID:	WAD149836033
Date Interaction:	06/24/1988
Date Interaction 3:	06/24/1988
Facility ID:	26215242
Facility Company:	Rockwell Automation
Interaction:	I
Interaction 1:	HWP
Interaction 2:	Hazardous Waste Planner
Ecology Program:	HAZWASTE
Program Data:	HWPPRT
Facility Alt.:	Not reported
Program ID:	WAD149836033
Date Interaction:	01/01/1993
Date Interaction 3:	01/01/1993
Facility ID:	26215242
Facility Company:	Rockwell Automation
Interaction:	I
Interaction 1:	HWG
Interaction 2:	Hazardous Waste Generator
Ecology Program:	HAZWASTE
Program Data:	TURBOWASTE
Facility Alt.:	Not reported
Program ID:	WAD149836033
Date Interaction:	01/01/1995
Date Interaction 3:	01/01/1995
Facility ID:	26215242
Facility Company:	Rockwell Automation
Interaction:	I
Interaction 1:	TIER2
Interaction 2:	Emergency/Haz Chem Rpt TIER2
Ecology Program:	HAZWASTE
Program Data:	EPCRA
Facility Alt.:	Not reported
Program ID:	WAD149836033
Date Interaction:	01/01/1999
Date Interaction 3:	01/01/1999
Facility ID:	26215242
Facility Company:	Rockwell Automation
Interaction:	A
Interaction 1:	INDUSTGP
Interaction 2:	Industrial SW GP
Ecology Program:	WATQUAL
Program Data:	PARIS
Facility Alt.:	Rockwell Automation
Program ID:	Not reported

Map ID  
Direction  
Distance  
Elevation

MAP FINDINGS

Site

Database(s)

EDR ID Number  
EPA ID Number

**ROCKWELL AUTOMATION (Continued)**

**1004793660**

Date Interaction: 03/03/2003  
Date Interaction 3: 03/03/2003

**HAZNET:**

Year: 2004  
Gepaid: WAD149836033  
Contact: MIKE OLIVER  
Telephone: 2067634228  
Mailing Name: Not reported  
Mailing Address: 500 S CHICAGO ST  
Mailing City,St,Zip: SEATTLE, WA 98108  
Gen County: Not reported  
TSD EPA ID: CAD059494310  
TSD County: Not reported  
Waste Category: Other inorganic solid waste  
Disposal Method: Disposal, Other  
Tons: 0  
Facility County: 99

Year: 2004  
Gepaid: WAD149836033  
Contact: MIKE OLIVER  
Telephone: 2067634228  
Mailing Name: Not reported  
Mailing Address: 500 S CHICAGO ST  
Mailing City,St,Zip: SEATTLE, WA 98108  
Gen County: Not reported  
TSD EPA ID: CAD059494310  
TSD County: Not reported  
Waste Category: Other inorganic solid waste  
Disposal Method: Transfer Station  
Tons: 0.35  
Facility County: 99

Year: 2004  
Gepaid: WAD149836033  
Contact: MIKE OLIVER  
Telephone: 2067634228  
Mailing Name: Not reported  
Mailing Address: 500 S CHICAGO ST  
Mailing City,St,Zip: SEATTLE, WA 98108  
Gen County: Not reported  
TSD EPA ID: CAD059494310  
TSD County: Not reported  
Waste Category: Unspecified aqueous solution  
Disposal Method: Transfer Station  
Tons: 0.42  
Facility County: 99

Year: 2003  
Gepaid: WAD149836033  
Contact: MIKE OLIVER  
Telephone: 2067634228  
Mailing Name: Not reported  
Mailing Address: 500 S CHICAGO ST  
Mailing City,St,Zip: SEATTLE, WA 98108

Map ID  
Direction  
Distance  
Elevation

MAP FINDINGS

Site

Database(s)

EDR ID Number  
EPA ID Number

**ROCKWELL AUTOMATION (Continued)**

**1004793660**

Gen County: Not reported  
TSD EPA ID: CAD059494310  
TSD County: Not reported  
Waste Category: Unspecified organic liquid mixture  
Disposal Method: Disposal, Other  
Tons: 0.08  
Facility County: 99

Year: 2003  
Gepaid: WAD149836033  
Contact: MIKE OLIVER  
Telephone: 2067634228  
Mailing Name: Not reported  
Mailing Address: 500 S CHICAGO ST  
Mailing City,St,Zip: SEATTLE, WA 98108  
Gen County: Not reported  
TSD EPA ID: CAD059494310  
TSD County: Not reported  
Waste Category: Other inorganic solid waste  
Disposal Method: Transfer Station  
Tons: 0.01  
Facility County: 99

[Click this hyperlink](#) while viewing on your computer to access  
2 additional CA\_HAZNET: record(s) in the EDR Site Report.

**BI271**  
**SSW**  
**1/4-1/2**  
**0.488 mi.**  
**2576 ft.**

**ROGERS MACHINERY CO INC**  
**7800 5TH AVE S**  
**SEATTLE, WA**

**RCRA NonGen / NLR**  
**FINDS**  
**WA ALLSITES**  
**WA MANIFEST**

**1001820008**  
**WAD988509386**

**Site 4 of 4 in cluster BI**

**Relative:**  
**Higher**

RCRA NonGen / NLR:  
Date form received by agency: 01/06/2012  
Facility name: ROGERS MACHINERY CO INC  
Facility address: 7800 5TH AVE S  
SEATTLE, WA 98108  
EPA ID: WAD988509386  
Contact: MICHAEL B PROULX  
Contact address: 7800 5TH AVE S  
SEATTLE, WA 98108  
Contact country: US  
Contact telephone: (206) 763-2530  
Contact email: Not reported  
EPA Region: 10  
Classification: Non-Generator  
Description: Handler: Non-Generators do not presently generate hazardous waste

**Actual:**  
**13 ft.**

Owner/Operator Summary:  
Owner/operator name: MICHAEL PROULX  
Owner/operator address: 7800 5TH AVE S  
PORTLAND, 97281  
Owner/operator country: US  
Owner/operator telephone: (206)763-2530  
Legal status: Private  
Owner/Operator Type: Operator  
Owner/Op start date: 01/01/1900

Map ID  
Direction  
Distance  
Elevation

MAP FINDINGS

Site

Database(s)

EDR ID Number  
EPA ID Number

**ROGERS MACHINERY CO INC (Continued)**

**1001820008**

Owner/Op end date: Not reported

Owner/operator name: ROGERS MACHINER R  
Owner/operator address: PO BOX 23279  
PORTLAND, OR 97281

Owner/operator country: US  
Owner/operator telephone: (503)639-6151  
Legal status: Private  
Owner/Operator Type: Owner  
Owner/Op start date: 08/28/1996  
Owner/Op end date: Not reported

Owner/operator name: ROGERS MACHINERY CO INC  
Owner/operator address: PO BOX 23279  
PORTLAND, 97281

Owner/operator country: US  
Owner/operator telephone: (503)639-6151  
Legal status: Private  
Owner/Operator Type: Owner  
Owner/Op start date: 08/28/1996  
Owner/Op end date: Not reported

Owner/operator name: MICHAEL P  
Owner/operator address: 7800 5TH AVE S  
PORTLAND, OR 97281

Owner/operator country: US  
Owner/operator telephone: (206)763-2530  
Legal status: Private  
Owner/Operator Type: Operator  
Owner/Op start date: 01/01/1900  
Owner/Op end date: Not reported

Owner/operator name: ROGERS MACHINERY CO INC  
Owner/operator address: PO BOX 23279  
PORTLAND, OR 97281

Owner/operator country: US  
Owner/operator telephone: Not reported  
Legal status: Private  
Owner/Operator Type: Owner  
Owner/Op start date: 08/28/1996  
Owner/Op end date: Not reported

Owner/operator name: MICHAEL PROULX  
Owner/operator address: 7800 5TH AVE S  
PORTLAND, OR 97281

Owner/operator country: US  
Owner/operator telephone: Not reported  
Legal status: Private  
Owner/Operator Type: Operator  
Owner/Op start date: 01/01/1900  
Owner/Op end date: Not reported

Handler Activities Summary:

U.S. importer of hazardous waste: No  
Mixed waste (haz. and radioactive): No  
Recycler of hazardous waste: No  
Transporter of hazardous waste: No

Map ID  
Direction  
Distance  
Elevation

MAP FINDINGS

Site

Database(s)

EDR ID Number  
EPA ID Number

**ROGERS MACHINERY CO INC (Continued)**

**1001820008**

Treater, storer or disposer of HW: No  
Underground injection activity: No  
On-site burner exemption: No  
Furnace exemption: No  
Used oil fuel burner: No  
Used oil processor: No  
Used oil refiner: No  
Used oil fuel marketer to burner: No  
Used oil Specification marketer: No  
Used oil transfer facility: No  
Used oil transporter: No

Historical Generators:

Date form received by agency: 03/15/2011  
Facility name: ROGERS MACHINERY CO INC  
Classification: Not a generator, verified

Date form received by agency: 03/16/2010  
Facility name: ROGERS MACHINERY CO INC  
Classification: Not a generator, verified

Date form received by agency: 12/31/2007  
Facility name: ROGERS MACHINERY CO INC  
Classification: Not a generator, verified

Date form received by agency: 12/31/2005  
Facility name: ROGERS MACHINERY CO INC  
Classification: Not a generator, verified

Date form received by agency: 12/31/2003  
Facility name: ROGERS MACHINERY CO INC  
Classification: Not a generator, verified

Violation Status: No violations found

FINDS:

Registry ID: 110005377671

Environmental Interest/Information System

Washington Facility / Site Identification System (WA-FSIS) provides a means to query and display data maintained by the Washington Department of Ecology. This system contains key information for each facility/site that is currently, or has been, of interest to the Air Quality, Dam Safety, Hazardous Waste, Toxics Cleanup, and Water Quality Programs.

RCRAInfo is a national information system that supports the Resource Conservation and Recovery Act (RCRA) program through the tracking of events and activities related to facilities that generate, transport, and treat, store, or dispose of hazardous waste. RCRAInfo allows RCRA program staff to track the notification, permit, compliance, and corrective action activities required under RCRA.

HAZARDOUS WASTE BIENNIAL REPORTER

Map ID  
Direction  
Distance  
Elevation

MAP FINDINGS

Site

Database(s)

EDR ID Number  
EPA ID Number

**ROGERS MACHINERY CO INC (Continued)**

**1001820008**

ALLSITES:

Facility Id:	59283333
Latitude:	47.53266
Longitude:	-122.32801
Ecology Interest Type Code:	HWOTHER
Facility ID:	59283333
Facility Company:	Rogers Machinery Co Inc
Interaction:	I
Interaction 1:	HWG
Interaction 2:	Hazardous Waste Generator
Ecology Program:	HAZWASTE
Program Data:	TURBOWASTE
Facility Alt.:	Not reported
Program ID:	WAD988509386
Date Interaction:	07/27/1992
Date Interaction 3:	07/27/1992
Facility ID:	59283333
Facility Company:	Rogers Machinery Co Inc
Interaction:	A
Interaction 1:	HWOTHER
Interaction 2:	Haz Waste Management Activity
Ecology Program:	HAZWASTE
Program Data:	TURBOWASTE
Facility Alt.:	Rogers Machinery Co Inc
Program ID:	WAD988509386
Date Interaction:	12/31/2002
Date Interaction 3:	12/31/2002
Facility Id:	59283333
Latitude:	47.53266
Longitude:	-122.32801
Ecology Interest Type Code:	HWG
Facility ID:	59283333
Facility Company:	Rogers Machinery Co Inc
Interaction:	I
Interaction 1:	HWG
Interaction 2:	Hazardous Waste Generator
Ecology Program:	HAZWASTE
Program Data:	TURBOWASTE
Facility Alt.:	Not reported
Program ID:	WAD988509386
Date Interaction:	07/27/1992
Date Interaction 3:	07/27/1992
Facility ID:	59283333
Facility Company:	Rogers Machinery Co Inc
Interaction:	A
Interaction 1:	HWOTHER
Interaction 2:	Haz Waste Management Activity
Ecology Program:	HAZWASTE
Program Data:	TURBOWASTE
Facility Alt.:	Rogers Machinery Co Inc
Program ID:	WAD988509386
Date Interaction:	12/31/2002
Date Interaction 3:	12/31/2002



Map ID  
Direction  
Distance  
Elevation

MAP FINDINGS

Site

Database(s)

EDR ID Number  
EPA ID Number

**ROGERS MACHINERY CO INC (Continued)**

**1001820008**

WA MANIFEST:

Facility Site ID Number: 59283333  
SWC Desc: Not reported  
FWC Desc: Not reported  
Form Comm: Not reported  
Data Year: Not reported  
Permit by Rule: No  
Treatment by Generator: No  
Mixed radioactive waste: No  
Importer of hazardous waste: No  
Immediate recycler: No  
Treatment/Storage/Disposal/Recycling Facility: No  
Generator of dangerous fuel waste: No  
Generator marketing to burner: No  
"Other marketers (i.e., blender, distributor, etc.)": No  
Utility boiler burner: No  
Industry boiler burner: No  
Industrial Furnace: No  
Smelter deferral: No  
Universal waste - batteries - generate: No  
Universal waste - thermostats - generate: No  
Universal waste - mercury - generate: No  
Universal waste - lamps - generate: No  
Universal waste - batteries - accumulate: No  
Universal waste - thermostats - accumulate: No  
Universal waste - mercury - accumulate: No  
Universal waste - lamps - accumulate: No  
Destination Facility for Universal Waste: No  
Off-specification used oil burner - utility boiler: No  
Off-specification used oil burner - industrial boiler: No  
Off-specification used oil burner - industrial furnace: No  
EPA ID: WAD988509386  
Facility Address 2: Not reported  
TAX REG NBR: 409012460  
NAICS CD: 333911  
BUSINESS TYPE: Not reported  
MAIL NAME: Rogers Machinery Co Inc  
MAIL ADDR LINE1: 7800 5TH AVE S  
MAIL CITY,ST,ZIP: SEATTLE, WA 98108-4304  
MAIL COUNTRY: UNITED STATES  
LEGAL ORG NAME: Rogers Machinery Co Inc  
LEGAL ORG TYPE: Private  
LEGAL ADDR LINE1: PO Box 23279  
LEGAL CITY,ST,ZIP: PORTLAND, OR 97281-3279  
LEGAL COUNTRY: UNITED STATES  
LEGAL PHONE NBR: (503)639-6151  
LEGAL EFFECTIVE DATE: 08/28/1996  
LAND ORG NAME: Novak Family Trust  
LAND ORG TYPE: Private  
LAND PERSON NAME: Not reported  
LAND ADDR LINE1: PO Box 230429  
LAND CITY,ST,ZIP: PORTLAND, OR 97281  
LAND COUNTRY: UNITED STATES  
LAND PHONE NBR: (503)639-0808  
OPERATOR ORG NAME: Not reported  
OPERATOR ORG TYPE: Private  
OPERATOR ADDR LINE1: 7800 5th Ave S

Map ID  
Direction  
Distance  
Elevation

MAP FINDINGS

Site

Database(s)

EDR ID Number  
EPA ID Number

**ROGERS MACHINERY CO INC (Continued)**

**1001820008**

OPERATOR CITY,ST,ZIP: PORTLAND, OR 97281-3279  
OPERATOR COUNTRY: UNITED STATES  
OPERATOR PHONE NBR: (206)763-2530  
OPERATOR EFFECTIVE DATE: Not reported  
SITE CONTACT NAME: Michael B Proulx  
SITE CONTACT ADDR LINE1: 7800 5th Ave S  
SITE CONTACT ZIP: SEATTLE, WA 98108-4304  
SITE CONTACT COUNTRY: UNITED STATES  
SITE CONTACT PHONE NBR: (206)763-2530  
SITE CONTACT EMAIL: Not reported  
FORM CONTACT NAME: Michael B Proulx  
FORM CONTACT ADDR LINE1: 7800 5th Ave S  
FORM CONTACT CITY,ST,ZIP: SEATTLE, WA 98108-4304  
FORM CONTACT COUNTRY: UNITED STATES  
FORM CONTACT PHONE NBR: (206)763-2530  
FORM CONTACT EMAIL: mike.proulx@rogers-machinery.com  
GEN STATUS CD: XQG  
MONTHLY GENERATION: No  
BATCH GENERATION: No  
ONE TIME GENERATION: No  
TRANSPORTS OWN WASTE: No  
TRANSPORTS OTHRS WASTE: No  
RECYCLER ONSITE: No  
TRANSFER FACILITY: No  
OTHER EXEMPTION: Not reported  
UW BATTERY GEN: No  
USED OIL TRANSPORTER: No  
USED OIL TRANSFER FACILITY: No  
USED OIL PROCESSOR: No  
USED OIL REREFINER: No  
USED OIL FUEL MRKTR DIRECTS SHPMNTS: No  
USED OIL FUEL MRKTR MEETS SPECS: No  
  
Facility Site ID Number: 59283333  
SWC Desc: Not reported  
FWC Desc: Not reported  
Form Comm: Not reported  
Data Year: 2010  
Permit by Rule: False  
Treatment by Generator: False  
Mixed radioactive waste: False  
Importer of hazardous waste: False  
Immediate recycler: False  
Treatment/Storage/Disposal/Recycling Facility: False  
Generator of dangerous fuel waste: False  
Generator marketing to burner: False  
"Other marketers (i.e., blender, distributor, etc.)": False  
Utility boiler burner: False  
Industry boiler burner: False  
Industrial Furnace: False  
Smelter defferal: False  
Universal waste - batteries - generate: False  
Universal waste - thermostats - generate: False  
Universal waste - mercury - generate: False  
Universal waste - lamps - generate: False  
Universal waste - batteries - accumulate: False  
Universal waste - thermostats - accumulate: False

Map ID  
Direction  
Distance  
Elevation

MAP FINDINGS

Site

Database(s)

EDR ID Number  
EPA ID Number

**ROGERS MACHINERY CO INC (Continued)**

**1001820008**

Universal waste - mercury - accumulate: False  
Universal waste - lamps - accumulate: False  
Destination Facility for Universal Waste: False  
Off-specification used oil burner - utility boiler: False  
Off-specification used oil burner - industrial boiler: False  
Off-specification used oil burner - industrial furnace: False  
EPA ID: WAD988509386  
Facility Address 2: Not reported  
TAX REG NBR: 409012460  
NAICS CD: 333911  
BUSINESS TYPE: Compressor sales and serv  
MAIL NAME: Rogers Machinery Co Inc  
MAIL ADDR LINE1: 7800 5TH AVE S  
MAIL CITY,ST,ZIP: SEATTLE, WA 98108-4304  
MAIL COUNTRY: UNITED STATES  
LEGAL ORG NAME: Rogers Machinery Co Inc  
LEGAL ORG TYPE: Private  
LEGAL ADDR LINE1: PO Box 23279  
LEGAL CITY,ST,ZIP: PORTLAND, OR 97281-3279  
LEGAL COUNTRY: UNITED STATES  
LEGAL PHONE NBR: (503)639-6151  
LEGAL EFFECTIVE DATE: 08/28/1996  
LAND ORG NAME: Novak Family Trust  
LAND ORG TYPE: Private  
LAND PERSON NAME: Not reported  
LAND ADDR LINE1: PO Box 230429  
LAND CITY,ST,ZIP: PORTLAND, OR 97281  
LAND COUNTRY: UNITED STATES  
LAND PHONE NBR: (503)639-0808  
OPERATOR ORG NAME: Not reported  
OPERATOR ORG TYPE: Private  
OPERATOR ADDR LINE1: 7800 5th Ave S  
OPERATOR CITY,ST,ZIP: PORTLAND, OR 97281-3279  
OPERATOR COUNTRY: UNITED STATES  
OPERATOR PHONE NBR: (206)763-2530  
OPERATOR EFFECTIVE DATE: Not reported  
SITE CONTACT NAME: Michael B Proulx  
SITE CONTACT ADDR LINE1: 7800 5th Ave S  
SITE CONTACT ZIP: SEATTLE, WA 98108-4304  
SITE CONTACT COUNTRY: UNITED STATES  
SITE CONTACT PHONE NBR: (206)763-2530  
SITE CONTACT EMAIL: Not reported  
FORM CONTACT NAME: Michael B Proulx  
FORM CONTACT ADDR LINE1: 7800 5th Ave S  
FORM CONTACT CITY,ST,ZIP: SEATTLE, WA 98108-4304  
FORM CONTACT COUNTRY: UNITED STATES  
FORM CONTACT PHONE NBR: (206)763-2530  
FORM CONTACT EMAIL: mike.proulx@rogers-machinery.com  
GEN STATUS CD: XQG  
MONTHLY GENERATION: False  
BATCH GENERATION: False  
ONE TIME GENERATION: False  
TRANSPORTS OWN WASTE: False  
TRANSPORTS OTHRS WASTE: False  
RECYCLER ONSITE: False  
TRANSFER FACILITY: False  
OTHER EXEMPTION: Not reported

Map ID  
Direction  
Distance  
Elevation

MAP FINDINGS

Site

Database(s)

EDR ID Number  
EPA ID Number

**ROGERS MACHINERY CO INC (Continued)**

**1001820008**

UW BATTERY GEN: False  
USED OIL TRANSPORTER: False  
USED OIL TRANSFER FACILITY: False  
USED OIL PROCESSOR: False  
USED OIL REREFINER: False  
USED OIL FUEL MRKTR DIRECTS SHPMNTS: False  
USED OIL FUEL MRKTR MEETS SPECS: False

Facility Site ID Number: 59283333  
SWC Desc: Not reported  
FWC Desc: Not reported  
Form Comm: Not reported  
Data Year: 2011  
Permit by Rule: False  
Treatment by Generator: False  
Mixed radioactive waste: False  
Importer of hazardous waste: False  
Immediate recycler: False  
Treatment/Storage/Disposal/Recycling Facility: False  
Generator of dangerous fuel waste: False  
Generator marketing to burner: False  
"Other marketers (i.e., blender, distributor, etc.)": False  
Utility boiler burner: False  
Industry boiler burner: False  
Industrial Furnace: False  
Smelter deferral: False  
Universal waste - batteries - generate: False  
Universal waste - thermostats - generate: False  
Universal waste - mercury - generate: False  
Universal waste - lamps - generate: False  
Universal waste - batteries - accumulate: False  
Universal waste - thermostats - accumulate: False  
Universal waste - mercury - accumulate: False  
Universal waste - lamps - accumulate: False  
Destination Facility for Universal Waste: False  
Off-specification used oil burner - utility boiler: False  
Off-specification used oil burner - industrial boiler: False  
Off-specification used oil burner - industrial furnace: False  
EPA ID: WAD988509386  
Facility Address 2: Not reported  
TAX REG NBR: 409012460  
NAICS CD: 333911  
BUSINESS TYPE: Compressor sales and serv  
MAIL NAME: Rogers Machinery Co Inc  
MAIL ADDR LINE1: 7800 5TH AVE S  
MAIL CITY,ST,ZIP: SEATTLE, WA 98108-4304  
MAIL COUNTRY: UNITED STATES  
LEGAL ORG NAME: Rogers Machinery Co Inc  
LEGAL ORG TYPE: Private  
LEGAL ADDR LINE1: PO Box 23279  
LEGAL CITY,ST,ZIP: PORTLAND, OR 97281-3279  
LEGAL COUNTRY: UNITED STATES  
LEGAL PHONE NBR: (503)639-6151  
LEGAL EFFECTIVE DATE: 08/28/1996  
LAND ORG NAME: Novak Family Trust  
LAND ORG TYPE: Private  
LAND PERSON NAME: Not reported

Map ID  
Direction  
Distance  
Elevation

MAP FINDINGS

Site

Database(s)

EDR ID Number  
EPA ID Number

**ROGERS MACHINERY CO INC (Continued)**

**1001820008**

LAND ADDR LINE1: PO Box 230429  
LAND CITY,ST,ZIP: PORTLAND, OR 97281  
LAND COUNTRY: UNITED STATES  
LAND PHONE NBR: (503)639-0808  
OPERATOR ORG NAME: Not reported  
OPERATOR ORG TYPE: Private  
OPERATOR ADDR LINE1: 7800 5th Ave S  
OPERATOR CITY,ST,ZIP: PORTLAND, OR 97281-3279  
OPERATOR COUNTRY: UNITED STATES  
OPERATOR PHONE NBR: (206)763-2530  
OPERATOR EFFECTIVE DATE: Not reported  
SITE CONTACT NAME: Michael B Proulx  
SITE CONTACT ADDR LINE1: 7800 5th Ave S  
SITE CONTACT ZIP: SEATTLE, WA 98108-4304  
SITE CONTACT COUNTRY: UNITED STATES  
SITE CONTACT PHONE NBR: (206)763-2530  
SITE CONTACT EMAIL: Not reported  
FORM CONTACT NAME: Michael B Proulx  
FORM CONTACT ADDR LINE1: 7800 5th Ave S  
FORM CONTACT CITY,ST,ZIP: SEATTLE, WA 98108-4304  
FORM CONTACT COUNTRY: UNITED STATES  
FORM CONTACT PHONE NBR: (206)763-2530  
FORM CONTACT EMAIL: mike.proulx@rogers-machinery.com  
GEN STATUS CD: XQG  
MONTHLY GENERATION: False  
BATCH GENERATION: False  
ONE TIME GENERATION: False  
TRANSPORTS OWN WASTE: False  
TRANSPORTS OTHRS WASTE: False  
RECYCLER ONSITE: False  
TRANSFER FACILITY: False  
OTHER EXEMPTION: Not reported  
UW BATTERY GEN: False  
USED OIL TRANSPORTER: False  
USED OIL TRANSFER FACILITY: False  
USED OIL PROCESSOR: False  
USED OIL REREFINER: False  
USED OIL FUEL MRKTR DIRECTS SHPMNTS: False  
USED OIL FUEL MRKTR MEETS SPECS: False  
  
Facility Site ID Number: 59283333  
SWC Desc: Not reported  
FWC Desc: Not reported  
Form Comm: Not reported  
Data Year: 2012  
Permit by Rule: False  
Treatment by Generator: False  
Mixed radioactive waste: False  
Importer of hazardous waste: False  
Immediate recycler: False  
Treatment/Storage/Disposal/Recycling Facility: False  
Generator of dangerous fuel waste: False  
Generator marketing to burner: False  
"Other marketers (i.e., blender, distributor, etc.)": False  
Utility boiler burner: False  
Industry boiler burner: False  
Industrial Furnace: False

Map ID  
Direction  
Distance  
Elevation

MAP FINDINGS

Site

Database(s)

EDR ID Number  
EPA ID Number

**ROGERS MACHINERY CO INC (Continued)**

**1001820008**

Smelter defferal: False  
Universal waste - batteries - generate: False  
Universal waste - thermostats - generate: False  
Universal waste - mercury - generate: False  
Universal waste - lamps - generate: False  
Universal waste - batteries - accumulate: False  
Universal waste - thermostats - accumulate: False  
Universal waste - mercury - accumulate: False  
Universal waste - lamps - accumulate: False  
Destination Facility for Universal Waste: False  
Off-specification used oil burner - utility boiler: False  
Off-specification used oil burner - industrial boiler: False  
Off-specification used oil burner - industrial furnace: False  
EPA ID: WAD988509386  
Facility Address 2: Not reported  
TAX REG NBR: 409012460  
NAICS CD: 333911  
BUSINESS TYPE: Compressor sales and serv  
MAIL NAME: Rogers Machinery Co Inc  
MAIL ADDR LINE1: 7800 5TH AVE S  
MAIL CITY,ST,ZIP: SEATTLE, WA 98108-4304  
MAIL COUNTRY: UNITED STATES  
LEGAL ORG NAME: Rogers Machinery Co Inc  
LEGAL ORG TYPE: Private  
LEGAL ADDR LINE1: PO Box 23279  
LEGAL CITY,ST,ZIP: PORTLAND, OR 97281-3279  
LEGAL COUNTRY: UNITED STATES  
LEGAL PHONE NBR: (503)639-6151  
LEGAL EFFECTIVE DATE: 08/28/1996  
LAND ORG NAME: Novak Family Trust  
LAND ORG TYPE: Private  
LAND PERSON NAME: Not reported  
LAND ADDR LINE1: PO Box 230429  
LAND CITY,ST,ZIP: PORTLAND, OR 97281  
LAND COUNTRY: UNITED STATES  
LAND PHONE NBR: (503)639-0808  
OPERATOR ORG NAME: Not reported  
OPERATOR ORG TYPE: Private  
OPERATOR ADDR LINE1: 7800 5th Ave S  
OPERATOR CITY,ST,ZIP: PORTLAND, OR 97281-3279  
OPERATOR COUNTRY: UNITED STATES  
OPERATOR PHONE NBR: (206)763-2530  
OPERATOR EFFECTIVE DATE: Not reported  
SITE CONTACT NAME: Michael B Proulx  
SITE CONTACT ADDR LINE1: 7800 5th Ave S  
SITE CONTACT ZIP: SEATTLE, WA 98108-4304  
SITE CONTACT COUNTRY: UNITED STATES  
SITE CONTACT PHONE NBR: (206)763-2530  
SITE CONTACT EMAIL: Not reported  
FORM CONTACT NAME: Michael B Proulx  
FORM CONTACT ADDR LINE1: 7800 5th Ave S  
FORM CONTACT CITY,ST,ZIP: SEATTLE, WA 98108-4304  
FORM CONTACT COUNTRY: UNITED STATES  
FORM CONTACT PHONE NBR: (206)763-2530  
FORM CONTACT EMAIL: mike.proulx@rogers-machinery.com  
GEN STATUS CD: XQG  
MONTHLY GENERATION: False

Map ID  
Direction  
Distance  
Elevation

MAP FINDINGS

Site

Database(s)

EDR ID Number  
EPA ID Number

**ROGERS MACHINERY CO INC (Continued)**

**1001820008**

BATCH GENERATION: False  
ONE TIME GENERATION: False  
TRANSPORTS OWN WASTE: False  
TRANSPORTS OTHRS WASTE: False  
RECYCLER ONSITE: False  
TRANSFER FACILITY: False  
OTHER EXEMPTION: Not reported  
UW BATTERY GEN: False  
USED OIL TRANSPORTER: False  
USED OIL TRANSFER FACILITY: False  
USED OIL PROCESSOR: False  
USED OIL REREFINER: False  
USED OIL FUEL MRKTR DIRECTS SHPMNTS: False  
USED OIL FUEL MRKTR MEETS SPECS: False

Facility Site ID Number: 59283333  
SWC Desc: Not reported  
FWC Desc: Not reported  
Form Comm: Not reported  
Data Year: 2009  
Permit by Rule: False  
Treatment by Generator: False  
Mixed radioactive waste: False  
Importer of hazardous waste: False  
Immediate recycler: False  
Treatment/Storage/Disposal/Recycling Facility: False  
Generator of dangerous fuel waste: False  
Generator marketing to burner: False  
"Other marketers (i.e., blender, distributor, etc.)": False  
Utility boiler burner: False  
Industry boiler burner: False  
Industrial Furnace: False  
Smelter deferral: False  
Universal waste - batteries - generate: False  
Universal waste - thermostats - generate: False  
Universal waste - mercury - generate: False  
Universal waste - lamps - generate: False  
Universal waste - batteries - accumulate: False  
Universal waste - thermostats - accumulate: False  
Universal waste - mercury - accumulate: False  
Universal waste - lamps - accumulate: False  
Destination Facility for Universal Waste: False  
Off-specification used oil burner - utility boiler: False  
Off-specification used oil burner - industrial boiler: False  
Off-specification used oil burner - industrial furnace: False  
EPA ID: WAD988509386  
Facility Address 2: Not reported  
TAX REG NBR: 409012460  
NAICS CD: 333911  
BUSINESS TYPE: Not reported  
MAIL NAME: Rogers Machinery Co Inc  
MAIL ADDR LINE1: 7800 5TH AVE S  
MAIL CITY,ST,ZIP: SEATTLE, WA 98108-4304  
MAIL COUNTRY: UNITED STATES  
LEGAL ORG NAME: Rogers Machinery Co Inc  
LEGAL ORG TYPE: Private  
LEGAL ADDR LINE1: PO Box 23279

Map ID  
Direction  
Distance  
Elevation

MAP FINDINGS

Site

Database(s)

EDR ID Number  
EPA ID Number

**ROGERS MACHINERY CO INC (Continued)**

**1001820008**

LEGAL CITY,ST,ZIP: PORTLAND, OR 97281-3279  
LEGAL COUNTRY: UNITED STATES  
LEGAL PHONE NBR: (503)639-6151  
LEGAL EFFECTIVE DATE: 08/28/1996  
LAND ORG NAME: Novak Family Trust  
LAND ORG TYPE: Private  
LAND PERSON NAME: Not reported  
LAND ADDR LINE1: PO Box 230429  
LAND CITY,ST,ZIP: PORTLAND, OR 97281  
LAND COUNTRY: UNITED STATES  
LAND PHONE NBR: (503)639-0808  
OPERATOR ORG NAME: Not reported  
OPERATOR ORG TYPE: Private  
OPERATOR ADDR LINE1: 7800 5th Ave S  
OPERATOR CITY,ST,ZIP: PORTLAND, OR 97281-3279  
OPERATOR COUNTRY: UNITED STATES  
OPERATOR PHONE NBR: (206)763-2530  
OPERATOR EFFECTIVE DATE: Not reported  
SITE CONTACT NAME: Michael B Proulx  
SITE CONTACT ADDR LINE1: 7800 5th Ave S  
SITE CONTACT ZIP: SEATTLE, WA 98108-4304  
SITE CONTACT COUNTRY: UNITED STATES  
SITE CONTACT PHONE NBR: (206)763-2530  
SITE CONTACT EMAIL: Not reported  
FORM CONTACT NAME: Michael B Proulx  
FORM CONTACT ADDR LINE1: 7800 5th Ave S  
FORM CONTACT CITY,ST,ZIP: SEATTLE, WA 98108-4304  
FORM CONTACT COUNTRY: UNITED STATES  
FORM CONTACT PHONE NBR: (206)763-2530  
FORM CONTACT EMAIL: mike.proulx@rogers-machinery.com  
GEN STATUS CD: XQG  
MONTHLY GENERATION: False  
BATCH GENERATION: False  
ONE TIME GENERATION: False  
TRANSPORTS OWN WASTE: False  
TRANSPORTS OTHRS WASTE: False  
RECYCLER ONSITE: False  
TRANSFER FACILITY: False  
OTHER EXEMPTION: Not reported  
UW BATTERY GEN: False  
USED OIL TRANSPORTER: False  
USED OIL TRANSFER FACILITY: False  
USED OIL PROCESSOR: False  
USED OIL REREFINER: False  
USED OIL FUEL MRKTR DIRECTS SHPMNTS: False  
USED OIL FUEL MRKTR MEETS SPECS: False

[Click this hyperlink](#) while viewing on your computer to access  
2 additional WA MANIFEST: record(s) in the EDR Site Report.



Map ID  
Direction  
Distance  
Elevation

MAP FINDINGS

Site

Database(s)

EDR ID Number  
EPA ID Number

272  
NNE  
1/4-1/2  
0.489 mi.  
2581 ft.

**MAC MACHINERY**  
**4239 CORSON AVE S**  
**SEATTLE, WA**

**RCRA NonGen / NLR**  
**FINDS**  
**WA ALLSITES**

**1000105915**  
**WAD040182867**

**Relative:**  
**Higher**

RCRA NonGen / NLR:

**Actual:**  
**17 ft.**

Date form received by agency: 11/04/1994  
Facility name: MAC MACHINERY  
Facility address: 4239 CORSON AVE S  
SEATTLE, WA 98108  
EPA ID: WAD040182867  
Contact: MAC MACHINERY MAC MACHINERY  
Contact address: 4239 CORSON AVE S  
SEATTLE, WA 98108-0000  
Contact country: US  
Contact telephone: (000)000-0000  
Contact email: Not reported  
EPA Region: 10  
Classification: Non-Generator  
Description: Handler: Non-Generators do not presently generate hazardous waste

Owner/Operator Summary:

Owner/operator name: MAC MACHINERY M  
Owner/operator address: 4239 CORSON AVE S  
SEATTLE, WA 98108  
Owner/operator country: US  
Owner/operator telephone: (000)000-0000  
Legal status: Private  
Owner/Operator Type: Operator  
Owner/Op start date: 12/16/1996  
Owner/Op end date: Not reported

Owner/operator name: MAC MACHINERY M  
Owner/operator address: 4239 CORSON AVE S  
SEATTLE, WA 98108  
Owner/operator country: US  
Owner/operator telephone: (000)000-0000  
Legal status: Private  
Owner/Operator Type: Owner  
Owner/Op start date: 12/16/1996  
Owner/Op end date: Not reported

Handler Activities Summary:

U.S. importer of hazardous waste: No  
Mixed waste (haz. and radioactive): No  
Recycler of hazardous waste: No  
Transporter of hazardous waste: No  
Treater, storer or disposer of HW: No  
Underground injection activity: No  
On-site burner exemption: No  
Furnace exemption: No  
Used oil fuel burner: No  
Used oil processor: No  
User oil refiner: No  
Used oil fuel marketer to burner: No  
Used oil Specification marketer: No  
Used oil transfer facility: No

Map ID  
 Direction  
 Distance  
 Elevation

MAP FINDINGS

Site

Database(s)

EDR ID Number  
 EPA ID Number

**MAC MACHINERY (Continued)**

**1000105915**

Used oil transporter: No  
 Violation Status: No violations found

**FINDS:**

Registry ID: 110005319645

**Environmental Interest/Information System**

RCRAInfo is a national information system that supports the Resource Conservation and Recovery Act (RCRA) program through the tracking of events and activities related to facilities that generate, transport, and treat, store, or dispose of hazardous waste. RCRAInfo allows RCRA program staff to track the notification, permit, compliance, and corrective action activities required under RCRA.

**ALLSITES:**

Facility Id: 35945241  
 Latitude: 47.56104  
 Longitude: -122.31813  
 Ecology Interest Type Code: HWG  
 Facility ID: 35945241  
 Facility Company: MAC Machinery  
 Interaction: I  
 Interaction 1: HWG  
 Interaction 2: Hazardous Waste Generator  
 Ecology Program: HAZWASTE  
 Program Data: TURBOWASTE  
 Facility Alt.: Not reported  
 Program ID: WAD040182867  
 Date Interaction: 11/04/1994  
 Date Interaction 3: 11/04/1994

**273  
 NNE  
 1/4-1/2  
 0.492 mi.  
 2600 ft.**

**BENZ FRIENDZ INC  
 6249 FLORA AVE S  
 SEATTLE, WA 98108**

**RCRA NonGen / NLR 1000442637  
 FINDS WAD981763824  
 WA ALLSITES**

**Relative:  
 Higher**

**RCRA NonGen / NLR:**

Date form received by agency: 07/07/2004  
 Facility name: BENZ FRIENDZ INC  
 Facility address: 6249 FLORA AVE S  
 SEATTLE, WA 98108  
 EPA ID: WAD981763824  
 Contact: BENZ FRIENDZ IN BENZ FRIENDZ IN  
 Contact address: 6249 FLORA AVE S  
 SEATTLE, WA 98108-2743  
 Contact country: US  
 Contact telephone: (000)000-0000  
 Contact email: Not reported  
 EPA Region: 10  
 Land type: Private  
 Classification: Non-Generator  
 Description: Handler: Non-Generators do not presently generate hazardous waste

**Actual:  
 19 ft.**

Map ID  
Direction  
Distance  
Elevation

MAP FINDINGS

Site

Database(s)

EDR ID Number  
EPA ID Number

**BENZ FRIENDZ INC (Continued)**

**1000442637**

Owner/Operator Summary:

Owner/operator name: ROBERT C  
Owner/operator address: 6249 FLORA AVE S  
SEATTLE, WA 98108  
Owner/operator country: US  
Owner/operator telephone: (206)762-7691  
Legal status: Private  
Owner/Operator Type: Operator  
Owner/Op start date: 01/01/1900  
Owner/Op end date: Not reported

Owner/operator name: BENZ FRIENDZ IN B  
Owner/operator address: 6249 FLORA AVE S  
SEATTLE, WA 98108  
Owner/operator country: US  
Owner/operator telephone: (206)762-7691  
Legal status: Private  
Owner/Operator Type: Owner  
Owner/Op start date: 05/02/1996  
Owner/Op end date: Not reported

Handler Activities Summary:

U.S. importer of hazardous waste: No  
Mixed waste (haz. and radioactive): No  
Recycler of hazardous waste: No  
Transporter of hazardous waste: No  
Treater, storer or disposer of HW: No  
Underground injection activity: No  
On-site burner exemption: No  
Furnace exemption: No  
Used oil fuel burner: No  
Used oil processor: No  
User oil refiner: No  
Used oil fuel marketer to burner: No  
Used oil Specification marketer: No  
Used oil transfer facility: No  
Used oil transporter: No

Historical Generators:

Date form received by agency: 12/31/2003  
Facility name: BENZ FRIENDZ INC  
Classification: Not a generator, verified

Violation Status: No violations found

Evaluation Action Summary:

Evaluation date: 12/08/1997  
Evaluation: COMPLIANCE ASSISTANCE VISIT  
Area of violation: Not reported  
Date achieved compliance: Not reported  
Evaluation lead agency: State

FINDS:

Registry ID: 110001917579

Map ID  
Direction  
Distance  
Elevation

MAP FINDINGS

Site

Database(s)

EDR ID Number  
EPA ID Number

**BENZ FRIENDZ INC (Continued)**

**1000442637**

Environmental Interest/Information System

Washington Facility / Site Identification System (WA-FSIS) provides a means to query and display data maintained by the Washington Department of Ecology. This system contains key information for each facility/site that is currently, or has been, of interest to the Air Quality, Dam Safety, Hazardous Waste, Toxics Cleanup, and Water Quality Programs.

RCRAInfo is a national information system that supports the Resource Conservation and Recovery Act (RCRA) program through the tracking of events and activities related to facilities that generate, transport, and treat, store, or dispose of hazardous waste. RCRAInfo allows RCRA program staff to track the notification, permit, compliance, and corrective action activities required under RCRA.

HAZARDOUS WASTE BIENNIAL REPORTER

ALLSITES:

Facility Id:	52822581
Latitude:	47.54691
Longitude:	-122.31908
Ecology Interest Type Code:	HWG
Facility ID:	52822581
Facility Company:	Benz Friendz Inc
Interaction:	I
Interaction 1:	HWG
Interaction 2:	Hazardous Waste Generator
Ecology Program:	HAZWASTE
Program Data:	TURBOWASTE
Facility Alt.:	Not reported
Program ID:	WAD981763824
Date Interaction:	01/30/1987
Date Interaction 3:	01/30/1987
Facility ID:	52822581
Facility Company:	Benz Friendz Inc
Interaction:	I
Interaction 1:	HWOTHER
Interaction 2:	Haz Waste Management Activity
Ecology Program:	HAZWASTE
Program Data:	TURBOWASTE
Facility Alt.:	Not reported
Program ID:	WAD981763824
Date Interaction:	12/31/2003
Date Interaction 3:	12/31/2003
Facility Id:	52822581
Latitude:	47.54691
Longitude:	-122.31908
Ecology Interest Type Code:	HWOTHER
Facility ID:	52822581
Facility Company:	Benz Friendz Inc
Interaction:	I
Interaction 1:	HWG
Interaction 2:	Hazardous Waste Generator

Map ID  
 Direction  
 Distance  
 Elevation

MAP FINDINGS

Site

Database(s)

EDR ID Number  
 EPA ID Number

**BENZ FRIENDZ INC (Continued)**

**1000442637**

Ecology Program:	HAZWASTE
Program Data:	TURBOWASTE
Facility Alt.:	Not reported
Program ID:	WAD981763824
Date Interaction:	01/30/1987
Date Interaction 3:	01/30/1987
Facility ID:	52822581
Facility Company:	Benz Friendz Inc
Interaction:	I
Interaction 1:	HWOTHER
Interaction 2:	Haz Waste Management Activity
Ecology Program:	HAZWASTE
Program Data:	TURBOWASTE
Facility Alt.:	Not reported
Program ID:	WAD981763824
Date Interaction:	12/31/2003
Date Interaction 3:	12/31/2003

**274  
 NW  
 1/2-1  
 0.501 mi.  
 2644 ft.**

**FRANKS USED CARS  
 6305 E MARGINAL WAY S  
 SEATTLE, WA**

**FINDS 1007080551  
 WA CSCSL N/A  
 WA ALLSITES**

**Relative:  
 Higher**

**FINDS:**

Registry ID: 110015572717

**Actual:  
 16 ft.**

Environmental Interest/Information System

Washington Facility / Site Identification System (WA-FSIS) provides a means to query and display data maintained by the Washington Department of Ecology. This system contains key information for each facility/site that is currently, or has been, of interest to the Air Quality, Dam Safety, Hazardous Waste, Toxics Cleanup, and Water Quality Programs.

**CSCSL:**

Facility ID:	2337
Region:	Northwest
Lat/Long:	47.545160000000 / -122.33105
Brownfield Status:	Not reported
Rank Status:	Not reported
Clean Up Siteid:	1755
Site Status:	Awaiting Cleanup
PSI?:	Not reported
Contaminant Name:	Halogenated Organics
Ground Water:	S
Surface Water:	S
Soil:	S
Sediment:	Not reported
Air:	S
Bedrock:	Not reported
Responsible Unit:	Northwest

Map ID  
Direction  
Distance  
Elevation

MAP FINDINGS

Site

Database(s)

EDR ID Number  
EPA ID Number

**FRANKS USED CARS (Continued)**

**1007080551**

Facility ID: 2337  
Region: Northwest  
Lat/Long: 47.545160000000 / -122.33105  
Brownfield Status: Not reported  
Rank Status: Not reported  
Clean Up Siteid: 1755  
Site Status: Awaiting Cleanup  
PSI?: Not reported  
Contaminant Name: Metals Priority Pollutants  
Ground Water: S  
Surface Water: S  
Soil: C  
Sediment: Not reported  
Air: Not reported  
Bedrock: Not reported  
Responsible Unit: Northwest

Facility ID: 2337  
Region: Northwest  
Lat/Long: 47.545160000000 / -122.33105  
Brownfield Status: Not reported  
Rank Status: Not reported  
Clean Up Siteid: 1755  
Site Status: Awaiting Cleanup  
PSI?: Not reported  
Contaminant Name: Non-Halogenated Solvents  
Ground Water: S  
Surface Water: S  
Soil: S  
Sediment: Not reported  
Air: S  
Bedrock: Not reported  
Responsible Unit: Northwest

Facility ID: 2337  
Region: Northwest  
Lat/Long: 47.545160000000 / -122.33105  
Brownfield Status: Not reported  
Rank Status: Not reported  
Clean Up Siteid: 1755  
Site Status: Awaiting Cleanup  
PSI?: Not reported  
Contaminant Name: Petroleum Products-Unspecified  
Ground Water: S  
Surface Water: C  
Soil: C  
Sediment: Not reported  
Air: S  
Bedrock: Not reported  
Responsible Unit: Northwest

Facility ID: 2337  
Region: Northwest  
Lat/Long: 47.545160000000 / -122.33105  
Brownfield Status: Not reported  
Rank Status: Not reported  
Clean Up Siteid: 1755

Map ID  
 Direction  
 Distance  
 Elevation

MAP FINDINGS

Site

Database(s)

EDR ID Number  
 EPA ID Number

**FRANKS USED CARS (Continued)**

**1007080551**

Site Status: Awaiting Cleanup  
 PSI?: Not reported  
 Contaminant Name: Polychlorinated biPhenyls (PCB)  
 Ground Water: S  
 Surface Water: S  
 Soil: C  
 Sediment: Not reported  
 Air: Not reported  
 Bedrock: Not reported  
 Responsible Unit: Northwest

**ALLSITES:**

Facility Id: 2337  
 Latitude: 47.54516  
 Longitude: -122.33105  
 Ecology Interest Type Code: INDPNDNT  
 Facility ID: 2337  
 Facility Company: FRANKS USED CARS  
 Interaction: A  
 Interaction 1: INDPNDNT  
 Interaction 2: Independent Cleanup  
 Ecology Program: TOXICS  
 Program Data: ISIS  
 Facility Alt.: FRANKS USED CARS  
 Program ID: Not reported  
 Date Interaction: 01/01/1900  
 Date Interaction 3: 01/01/1900  
  
 Facility/Site Interaction T: 4232  
 Geographic Location Identifier (Alias Facid): 2337  
 Interaction (Aka Env Int) Type Code: INDPNDNT  
 Interaction (Aka Env Int) Description: Independent Cleanup  
 Interaction Status: A  
 Federal Program Identifier: Not reported  
 Interaction Start Date: 01/01/1900  
 Interaction End Date: Not reported  
 prgm\_facil: FRANKS USED CARS  
 cur\_sys\_pr: TOXICS  
 cur\_sys\_nm: ISIS

**BH275  
 SE  
 1/2-1  
 0.503 mi.  
 2655 ft.**

**BOC GASES DIV OF BOC GROUP INC  
 7700 14TH S  
 SEATTLE, WA 98108  
 Site 4 of 4 in cluster BH**

**WA CSCSL S108277267  
 WA ALLSITES N/A  
 WA SPILLS  
 WA NPDES**

**Relative:  
 Lower**

CSCSL:  
 Facility ID: 2081  
 Region: Northwest  
 Actual:  
 9 ft. Lat/Long: 47.534146999999 / -122.3139829999  
 Brownfield Status: Not reported  
 Rank Status: Not reported  
 Clean Up Siteid: 12  
 Site Status: Cleanup Started  
 PSI?: Not reported  
 Contaminant Name: Corrosive Wastes

Map ID  
Direction  
Distance  
Elevation

MAP FINDINGS

Site

Database(s)

EDR ID Number  
EPA ID Number

**BOC GASES DIV OF BOC GROUP INC (Continued)**

**S108277267**

Ground Water: S  
Surface Water: S  
Soil: S  
Sediment: Not reported  
Air: S  
Bedrock: Not reported  
Responsible Unit: Northwest

Facility ID: 2081  
Region: Northwest  
Lat/Long: 47.534146999999 / -122.3139829999  
Brownfield Status: Not reported  
Rank Status: Not reported  
Clean Up Siteid: 12  
Site Status: Cleanup Started  
PSI?: Not reported  
Contaminant Name: Metals Priority Pollutants  
Ground Water: C  
Surface Water: S  
Soil: C  
Sediment: Not reported  
Air: S  
Bedrock: Not reported  
Responsible Unit: Northwest

Facility ID: 2081  
Region: Northwest  
Lat/Long: 47.534146999999 / -122.3139829999  
Brownfield Status: Not reported  
Rank Status: Not reported  
Clean Up Siteid: 12  
Site Status: Cleanup Started  
PSI?: Not reported  
Contaminant Name: Petroleum Products-Unspecified  
Ground Water: S  
Surface Water: S  
Soil: S  
Sediment: Not reported  
Air: S  
Bedrock: Not reported  
Responsible Unit: Northwest

Facility ID: 2081  
Region: Northwest  
Lat/Long: 47.534146999999 / -122.3139829999  
Brownfield Status: Not reported  
Rank Status: Not reported  
Clean Up Siteid: 12  
Site Status: Cleanup Started  
PSI?: Not reported  
Contaminant Name: Radioactive Wastes  
Ground Water: S  
Surface Water: S  
Soil: S  
Sediment: Not reported  
Air: S  
Bedrock: Not reported



Map ID  
Direction  
Distance  
Elevation

MAP FINDINGS

Site

Database(s)

EDR ID Number  
EPA ID Number

**BOC GASES DIV OF BOC GROUP INC (Continued)**

**S108277267**

Responsible Unit: Northwest

ALLSITES:

Facility Id:	2081
Latitude:	47.534147
Longitude:	-122.31398
Ecology Interest Type Code:	INDUSTGP
Facility ID:	2081
Facility Company:	AIRCO GASES DIV OF BOC SEATTLE
Interaction:	I
Interaction 1:	HWG
Interaction 2:	Hazardous Waste Generator
Ecology Program:	HAZWASTE
Program Data:	TURBOWASTE
Facility Alt.:	Not reported
Program ID:	WAD097818983
Date Interaction:	02/04/1985
Date Interaction 3:	02/04/1985
Facility ID:	2081
Facility Company:	AIRCO GASES DIV OF BOC SEATTLE
Interaction:	I
Interaction 1:	INDPNDNT
Interaction 2:	Independent Cleanup
Ecology Program:	TOXICS
Program Data:	ISIS
Facility Alt.:	AIRCO GASES DIV OF BOC SEATTLE
Program ID:	Not reported
Date Interaction:	03/01/1988
Date Interaction 3:	03/01/1988
Facility ID:	2081
Facility Company:	AIRCO GASES DIV OF BOC SEATTLE
Interaction:	I
Interaction 1:	TRI
Interaction 2:	Toxics Release Inventory
Ecology Program:	HAZWASTE
Program Data:	EPCRA
Facility Alt.:	Not reported
Program ID:	WAD097818983
Date Interaction:	01/01/1989
Date Interaction 3:	01/01/1989
Facility ID:	2081
Facility Company:	AIRCO GASES DIV OF BOC SEATTLE
Interaction:	A
Interaction 1:	TIER2
Interaction 2:	Emergency/Haz Chem Rpt TIER2
Ecology Program:	HAZWASTE
Program Data:	EPCRA
Facility Alt.:	Not reported
Program ID:	WAD097818983
Date Interaction:	01/01/1990
Date Interaction 3:	01/01/1990
Facility ID:	2081
Facility Company:	AIRCO GASES DIV OF BOC SEATTLE

Map ID  
Direction  
Distance  
Elevation

MAP FINDINGS

Site

Database(s)

EDR ID Number  
EPA ID Number

**BOC GASES DIV OF BOC GROUP INC (Continued)**

**S108277267**

Interaction:	I
Interaction 1:	HWP
Interaction 2:	Hazardous Waste Planner
Ecology Program:	HAZWASTE
Program Data:	HWPPRT
Facility Alt.:	Not reported
Program ID:	WAD097818983
Date Interaction:	01/01/1991
Date Interaction 3:	01/01/1991
Facility ID:	2081
Facility Company:	AIRCO GASES DIV OF BOC SEATTLE
Interaction:	I
Interaction 1:	VOLCLNST
Interaction 2:	Voluntary Cleanup Sites
Ecology Program:	TOXICS
Program Data:	ISIS
Facility Alt.:	AIRCO GASES DIV OF BOC SEATTLE
Program ID:	NW0045
Date Interaction:	03/11/1998
Date Interaction 3:	03/11/1998
Facility ID:	2081
Facility Company:	AIRCO GASES DIV OF BOC SEATTLE
Interaction:	A
Interaction 1:	VOLCLNST
Interaction 2:	Voluntary Cleanup Sites
Ecology Program:	TOXICS
Program Data:	ISIS
Facility Alt.:	AIRCO GASES DIV OF BOC SEATTLE
Program ID:	NW0753
Date Interaction:	08/16/2001
Date Interaction 3:	08/16/2001
Facility ID:	2081
Facility Company:	AIRCO GASES DIV OF BOC SEATTLE
Interaction:	I
Interaction 1:	HWOTHER
Interaction 2:	Haz Waste Management Activity
Ecology Program:	HAZWASTE
Program Data:	TURBOWASTE
Facility Alt.:	Not reported
Program ID:	WAD097818983
Date Interaction:	12/31/2003
Date Interaction 3:	12/31/2003
Facility ID:	2081
Facility Company:	AIRCO GASES DIV OF BOC SEATTLE
Interaction:	A
Interaction 1:	INDUSTGP
Interaction 2:	Industrial SW GP
Ecology Program:	WATQUAL
Program Data:	PARIS
Facility Alt.:	AIRGAS NORPAC
Program ID:	WAR001219
Date Interaction:	04/16/1993
Date Interaction 3:	04/16/1993

Map ID  
Direction  
Distance  
Elevation

MAP FINDINGS

Site

Database(s)

EDR ID Number  
EPA ID Number

**BOC GASES DIV OF BOC GROUP INC (Continued)**

**S108277267**

Facility/Site Interaction T:	3450
Geographic Location Identifier (Alias Facid):	2081
Interaction (Aka Env Int) Type Code:	HWG
Interaction (Aka Env Int) Description:	Hazardous Waste Generator
Interaction Status:	I
Federal Program Identifier:	WAD097818983
Interaction Start Date:	02/04/1985
Interaction End Date:	12/31/2003
prgm_facil:	Not reported
cur_sys_pr:	HAZWASTE
cur_sys_nm:	TURBOWASTE
Facility/Site Interaction T:	3451
Geographic Location Identifier (Alias Facid):	2081
Interaction (Aka Env Int) Type Code:	INDPNDNT
Interaction (Aka Env Int) Description:	Independent Cleanup
Interaction Status:	I
Federal Program Identifier:	Not reported
Interaction Start Date:	03/01/1988
Interaction End Date:	03/11/1998
prgm_facil:	AIRCO GASES DIV OF BOC SEATTLE
cur_sys_pr:	TOXICS
cur_sys_nm:	ISIS
Facility/Site Interaction T:	3452
Geographic Location Identifier (Alias Facid):	2081
Interaction (Aka Env Int) Type Code:	TRI
Interaction (Aka Env Int) Description:	Toxics Release Inventory
Interaction Status:	I
Federal Program Identifier:	WAD097818983
Interaction Start Date:	01/01/1989
Interaction End Date:	10/03/2002
prgm_facil:	Not reported
cur_sys_pr:	HAZWASTE
cur_sys_nm:	EPCRA
Facility/Site Interaction T:	3453
Geographic Location Identifier (Alias Facid):	2081
Interaction (Aka Env Int) Type Code:	TIER2
Interaction (Aka Env Int) Description:	Emergency/Haz Chem Rpt TIER2
Interaction Status:	A
Federal Program Identifier:	WAD097818983
Interaction Start Date:	01/01/1990
Interaction End Date:	Not reported
prgm_facil:	Not reported
cur_sys_pr:	HAZWASTE
cur_sys_nm:	EPCRA
Facility/Site Interaction T:	3454
Geographic Location Identifier (Alias Facid):	2081
Interaction (Aka Env Int) Type Code:	HWP
Interaction (Aka Env Int) Description:	Hazardous Waste Planner
Interaction Status:	I
Federal Program Identifier:	WAD097818983
Interaction Start Date:	01/01/1991
Interaction End Date:	08/23/1994
prgm_facil:	Not reported

Map ID  
Direction  
Distance  
Elevation

MAP FINDINGS

Site

Database(s)

EDR ID Number  
EPA ID Number

**BOC GASES DIV OF BOC GROUP INC (Continued)**

**S108277267**

cur\_sys\_pr: HAZWASTE  
cur\_sys\_nm: HWPPRT  
  
Facility/Site Interaction T: 3455  
Geographic Location Identifier (Alias Facid): 2081  
Interaction (Aka Env Int) Type Code: VOLCLNST  
Interaction (Aka Env Int) Description: Voluntary Cleanup Sites  
Interaction Status: I  
Federal Program Identifier: NW0045  
Interaction Start Date: 03/11/1998  
Interaction End Date: 07/06/1998  
prgm\_facil: AIRCO GASES DIV OF BOC SEATTLE  
cur\_sys\_pr: TOXICS  
cur\_sys\_nm: ISIS

Facility/Site Interaction T: 3456  
Geographic Location Identifier (Alias Facid): 2081  
Interaction (Aka Env Int) Type Code: VOLCLNST  
Interaction (Aka Env Int) Description: Voluntary Cleanup Sites  
Interaction Status: A  
Federal Program Identifier: NW0753  
Interaction Start Date: 08/16/2001  
Interaction End Date: Not reported  
prgm\_facil: AIRCO GASES DIV OF BOC SEATTLE  
cur\_sys\_pr: TOXICS  
cur\_sys\_nm: ISIS

Facility/Site Interaction T: 3458  
Geographic Location Identifier (Alias Facid): 2081  
Interaction (Aka Env Int) Type Code: HWOTHER  
Interaction (Aka Env Int) Description: Haz Waste Management Activity  
Interaction Status: I  
Federal Program Identifier: WAD097818983  
Interaction Start Date: 12/31/2003  
Interaction End Date: 12/31/2004  
prgm\_facil: Not reported  
cur\_sys\_pr: HAZWASTE  
cur\_sys\_nm: TURBOWASTE

Facility/Site Interaction T: 81016  
Geographic Location Identifier (Alias Facid): 2081  
Interaction (Aka Env Int) Type Code: INDUSTGP  
Interaction (Aka Env Int) Description: Industrial SW GP  
Interaction Status: A  
Federal Program Identifier: WAR001219  
Interaction Start Date: 04/16/1993  
Interaction End Date: Not reported  
prgm\_facil: AIRGAS NORPAC  
cur\_sys\_pr: WATQUAL  
cur\_sys\_nm: PARIS

Facility Id: 2081  
Latitude: 47.534147  
Longitude: -122.31398  
Ecology Interest Type Code: VOLCLNST  
Facility ID: 2081

Map ID  
Direction  
Distance  
Elevation

MAP FINDINGS

Site

Database(s)

EDR ID Number  
EPA ID Number

**BOC GASES DIV OF BOC GROUP INC (Continued)**

**S108277267**

Facility Company: AIRCO GASES DIV OF BOC SEATTLE  
Interaction: I  
Interaction 1: HWG  
Interaction 2: Hazardous Waste Generator  
Ecology Program: HAZWASTE  
Program Data: TURBOWASTE  
Facility Alt.: Not reported  
Program ID: WAD097818983  
Date Interaction: 02/04/1985  
Date Interaction 3: 02/04/1985

Facility ID: 2081  
Facility Company: AIRCO GASES DIV OF BOC SEATTLE  
Interaction: I  
Interaction 1: INDPNDNT  
Interaction 2: Independent Cleanup  
Ecology Program: TOXICS  
Program Data: ISIS  
Facility Alt.: AIRCO GASES DIV OF BOC SEATTLE  
Program ID: Not reported  
Date Interaction: 03/01/1988  
Date Interaction 3: 03/01/1988

Facility ID: 2081  
Facility Company: AIRCO GASES DIV OF BOC SEATTLE  
Interaction: I  
Interaction 1: TRI  
Interaction 2: Toxics Release Inventory  
Ecology Program: HAZWASTE  
Program Data: EPCRA  
Facility Alt.: Not reported  
Program ID: WAD097818983  
Date Interaction: 01/01/1989  
Date Interaction 3: 01/01/1989

Facility ID: 2081  
Facility Company: AIRCO GASES DIV OF BOC SEATTLE  
Interaction: A  
Interaction 1: TIER2  
Interaction 2: Emergency/Haz Chem Rpt TIER2  
Ecology Program: HAZWASTE  
Program Data: EPCRA  
Facility Alt.: Not reported  
Program ID: WAD097818983  
Date Interaction: 01/01/1990  
Date Interaction 3: 01/01/1990

Facility ID: 2081  
Facility Company: AIRCO GASES DIV OF BOC SEATTLE  
Interaction: I  
Interaction 1: HWP  
Interaction 2: Hazardous Waste Planner  
Ecology Program: HAZWASTE  
Program Data: HWPPRT  
Facility Alt.: Not reported  
Program ID: WAD097818983  
Date Interaction: 01/01/1991

Map ID  
Direction  
Distance  
Elevation

MAP FINDINGS

Site

Database(s)

EDR ID Number  
EPA ID Number

**BOC GASES DIV OF BOC GROUP INC (Continued)**

**S108277267**

Date Interaction 3:	01/01/1991
Facility ID:	2081
Facility Company:	AIRCO GASES DIV OF BOC SEATTLE
Interaction:	I
Interaction 1:	VOLCLNST
Interaction 2:	Voluntary Cleanup Sites
Ecology Program:	TOXICS
Program Data:	ISIS
Facility Alt.:	AIRCO GASES DIV OF BOC SEATTLE
Program ID:	NW0045
Date Interaction:	03/11/1998
Date Interaction 3:	03/11/1998
Facility ID:	2081
Facility Company:	AIRCO GASES DIV OF BOC SEATTLE
Interaction:	A
Interaction 1:	VOLCLNST
Interaction 2:	Voluntary Cleanup Sites
Ecology Program:	TOXICS
Program Data:	ISIS
Facility Alt.:	AIRCO GASES DIV OF BOC SEATTLE
Program ID:	NW0753
Date Interaction:	08/16/2001
Date Interaction 3:	08/16/2001
Facility ID:	2081
Facility Company:	AIRCO GASES DIV OF BOC SEATTLE
Interaction:	I
Interaction 1:	HWOTHER
Interaction 2:	Haz Waste Management Activity
Ecology Program:	HAZWASTE
Program Data:	TURBOWASTE
Facility Alt.:	Not reported
Program ID:	WAD097818983
Date Interaction:	12/31/2003
Date Interaction 3:	12/31/2003
Facility ID:	2081
Facility Company:	AIRCO GASES DIV OF BOC SEATTLE
Interaction:	A
Interaction 1:	INDUSTGP
Interaction 2:	Industrial SW GP
Ecology Program:	WATQUAL
Program Data:	PARIS
Facility Alt.:	AIRGAS NORPAC
Program ID:	WAR001219
Date Interaction:	04/16/1993
Date Interaction 3:	04/16/1993
Facility/Site Interaction T:	3450
Geographic Location Identifier (Alias Facid):	2081
Interaction (Aka Env Int) Type Code:	HWG
Interaction (Aka Env Int) Description:	Hazardous Waste Generator
Interaction Status:	I
Federal Program Identifier:	WAD097818983
Interaction Start Date:	02/04/1985

Map ID  
Direction  
Distance  
Elevation

MAP FINDINGS

Site

Database(s)

EDR ID Number  
EPA ID Number

**BOC GASES DIV OF BOC GROUP INC (Continued)**

**S108277267**

Interaction End Date:	12/31/2003
prgm_facil:	Not reported
cur_sys_pr:	HAZWASTE
cur_sys_nm:	TURBOWASTE
Facility/Site Interaction T:	3451
Geographic Location Identifier (Alias Facid):	2081
Interaction (Aka Env Int) Type Code:	INDPNDNT
Interaction (Aka Env Int) Description:	Independent Cleanup
Interaction Status:	I
Federal Program Identifier:	Not reported
Interaction Start Date:	03/01/1988
Interaction End Date:	03/11/1998
prgm_facil:	AIRCO GASES DIV OF BOC SEATTLE
cur_sys_pr:	TOXICS
cur_sys_nm:	ISIS
Facility/Site Interaction T:	3452
Geographic Location Identifier (Alias Facid):	2081
Interaction (Aka Env Int) Type Code:	TRI
Interaction (Aka Env Int) Description:	Toxics Release Inventory
Interaction Status:	I
Federal Program Identifier:	WAD097818983
Interaction Start Date:	01/01/1989
Interaction End Date:	10/03/2002
prgm_facil:	Not reported
cur_sys_pr:	HAZWASTE
cur_sys_nm:	EPCRA
Facility/Site Interaction T:	3453
Geographic Location Identifier (Alias Facid):	2081
Interaction (Aka Env Int) Type Code:	TIER2
Interaction (Aka Env Int) Description:	Emergency/Haz Chem Rpt TIER2
Interaction Status:	A
Federal Program Identifier:	WAD097818983
Interaction Start Date:	01/01/1990
Interaction End Date:	Not reported
prgm_facil:	Not reported
cur_sys_pr:	HAZWASTE
cur_sys_nm:	EPCRA
Facility/Site Interaction T:	3454
Geographic Location Identifier (Alias Facid):	2081
Interaction (Aka Env Int) Type Code:	HWP
Interaction (Aka Env Int) Description:	Hazardous Waste Planner
Interaction Status:	I
Federal Program Identifier:	WAD097818983
Interaction Start Date:	01/01/1991
Interaction End Date:	08/23/1994
prgm_facil:	Not reported
cur_sys_pr:	HAZWASTE
cur_sys_nm:	HWPprt
Facility/Site Interaction T:	3455
Geographic Location Identifier (Alias Facid):	2081
Interaction (Aka Env Int) Type Code:	VOLCLNST
Interaction (Aka Env Int) Description:	Voluntary Cleanup Sites

Map ID  
Direction  
Distance  
Elevation

MAP FINDINGS

Site

Database(s)

EDR ID Number  
EPA ID Number

**BOC GASES DIV OF BOC GROUP INC (Continued)**

**S108277267**

Interaction Status: I  
Federal Program Identifier: NW0045  
Interaction Start Date: 03/11/1998  
Interaction End Date: 07/06/1998  
prgm\_facil: AIRCO GASES DIV OF BOC SEATTLE  
cur\_sys\_pr: TOXICS  
cur\_sys\_nm: ISIS

Facility/Site Interaction T: 3456  
Geographic Location Identifier (Alias Facid): 2081  
Interaction (Aka Env Int) Type Code: VOLCLNST  
Interaction (Aka Env Int) Description: Voluntary Cleanup Sites  
Interaction Status: A  
Federal Program Identifier: NW0753  
Interaction Start Date: 08/16/2001  
Interaction End Date: Not reported  
prgm\_facil: AIRCO GASES DIV OF BOC SEATTLE  
cur\_sys\_pr: TOXICS  
cur\_sys\_nm: ISIS

Facility/Site Interaction T: 3458  
Geographic Location Identifier (Alias Facid): 2081  
Interaction (Aka Env Int) Type Code: HWOTHER  
Interaction (Aka Env Int) Description: Haz Waste Management Activity  
Interaction Status: I  
Federal Program Identifier: WAD097818983  
Interaction Start Date: 12/31/2003  
Interaction End Date: 12/31/2004  
prgm\_facil: Not reported  
cur\_sys\_pr: HAZWASTE  
cur\_sys\_nm: TURBOWASTE

Facility/Site Interaction T: 81016  
Geographic Location Identifier (Alias Facid): 2081  
Interaction (Aka Env Int) Type Code: INDUSTGP  
Interaction (Aka Env Int) Description: Industrial SW GP  
Interaction Status: A  
Federal Program Identifier: WAR001219  
Interaction Start Date: 04/16/1993  
Interaction End Date: Not reported  
prgm\_facil: AIRGAS NORPAC  
cur\_sys\_pr: WATQUAL  
cur\_sys\_nm: PARIS

Facility Id: 79234425  
Latitude: 47.535111  
Longitude: -122.31581  
Ecology Interest Type Code: UST  
Facility ID: 79234425  
Facility Company: BOC GASES DIV OF BOC GROUP INC  
Interaction: I  
Interaction 1: UST  
Interaction 2: Underground Storage Tank  
Ecology Program: TOXICS  
Program Data: ISIS  
Facility Alt.: Not reported



Map ID  
Direction  
Distance  
Elevation

MAP FINDINGS

Site

Database(s)

EDR ID Number  
EPA ID Number

**BOC GASES DIV OF BOC GROUP INC (Continued)**

**S108277267**

Program ID: 1587  
Date Interaction: 07/17/1968  
Date Interaction 3: 07/17/1968

Facility Id: 2081  
Latitude: 47.534147  
Longitude: -122.31398  
Ecology Interest Type Code: HWOTHER  
Facility ID: 2081  
Facility Company: AIRCO GASES DIV OF BOC SEATTLE  
Interaction: I  
Interaction 1: HWG  
Interaction 2: Hazardous Waste Generator  
Ecology Program: HAZWASTE  
Program Data: TURBOWASTE  
Facility Alt.: Not reported  
Program ID: WAD097818983  
Date Interaction: 02/04/1985  
Date Interaction 3: 02/04/1985

Facility ID: 2081  
Facility Company: AIRCO GASES DIV OF BOC SEATTLE  
Interaction: I  
Interaction 1: INDPNDNT  
Interaction 2: Independent Cleanup  
Ecology Program: TOXICS  
Program Data: ISIS  
Facility Alt.: AIRCO GASES DIV OF BOC SEATTLE  
Program ID: Not reported  
Date Interaction: 03/01/1988  
Date Interaction 3: 03/01/1988

Facility ID: 2081  
Facility Company: AIRCO GASES DIV OF BOC SEATTLE  
Interaction: I  
Interaction 1: TRI  
Interaction 2: Toxics Release Inventory  
Ecology Program: HAZWASTE  
Program Data: EPCRA  
Facility Alt.: Not reported  
Program ID: WAD097818983  
Date Interaction: 01/01/1989  
Date Interaction 3: 01/01/1989

Facility ID: 2081  
Facility Company: AIRCO GASES DIV OF BOC SEATTLE  
Interaction: A  
Interaction 1: TIER2  
Interaction 2: Emergency/Haz Chem Rpt TIER2  
Ecology Program: HAZWASTE  
Program Data: EPCRA  
Facility Alt.: Not reported  
Program ID: WAD097818983  
Date Interaction: 01/01/1990  
Date Interaction 3: 01/01/1990

Map ID  
Direction  
Distance  
Elevation

MAP FINDINGS

Site

Database(s)

EDR ID Number  
EPA ID Number

**BOC GASES DIV OF BOC GROUP INC (Continued)**

**S108277267**

Facility ID: 2081  
Facility Company: AIRCO GASES DIV OF BOC SEATTLE  
Interaction: I  
Interaction 1: HWP  
Interaction 2: Hazardous Waste Planner  
Ecology Program: HAZWASTE  
Program Data: HWPPRT  
Facility Alt.: Not reported  
Program ID: WAD097818983  
Date Interaction: 01/01/1991  
Date Interaction 3: 01/01/1991

Facility ID: 2081  
Facility Company: AIRCO GASES DIV OF BOC SEATTLE  
Interaction: I  
Interaction 1: VOLCLNST  
Interaction 2: Voluntary Cleanup Sites  
Ecology Program: TOXICS  
Program Data: ISIS  
Facility Alt.: AIRCO GASES DIV OF BOC SEATTLE  
Program ID: NW0045  
Date Interaction: 03/11/1998  
Date Interaction 3: 03/11/1998

Facility ID: 2081  
Facility Company: AIRCO GASES DIV OF BOC SEATTLE  
Interaction: A  
Interaction 1: VOLCLNST  
Interaction 2: Voluntary Cleanup Sites  
Ecology Program: TOXICS  
Program Data: ISIS  
Facility Alt.: AIRCO GASES DIV OF BOC SEATTLE  
Program ID: NW0753  
Date Interaction: 08/16/2001  
Date Interaction 3: 08/16/2001

Facility ID: 2081  
Facility Company: AIRCO GASES DIV OF BOC SEATTLE  
Interaction: I  
Interaction 1: HWOTHER  
Interaction 2: Haz Waste Management Activity  
Ecology Program: HAZWASTE  
Program Data: TURBOWASTE  
Facility Alt.: Not reported  
Program ID: WAD097818983  
Date Interaction: 12/31/2003  
Date Interaction 3: 12/31/2003

Facility ID: 2081  
Facility Company: AIRCO GASES DIV OF BOC SEATTLE  
Interaction: A  
Interaction 1: INDUSTGP  
Interaction 2: Industrial SW GP  
Ecology Program: WATQUAL  
Program Data: PARIS  
Facility Alt.: AIRGAS NORPAC  
Program ID: WAR001219

Map ID  
Direction  
Distance  
Elevation

MAP FINDINGS

Site

Database(s)

EDR ID Number  
EPA ID Number

**BOC GASES DIV OF BOC GROUP INC (Continued)**

**S108277267**

Date Interaction:	04/16/1993
Date Interaction 3:	04/16/1993
Facility/Site Interaction T:	3450
Geographic Location Identifier (Alias Facid):	2081
Interaction (Aka Env Int) Type Code:	HWG
Interaction (Aka Env Int) Description:	Hazardous Waste Generator
Interaction Status:	I
Federal Program Identifier:	WAD097818983
Interaction Start Date:	02/04/1985
Interaction End Date:	12/31/2003
prgm_facil:	Not reported
cur_sys_pr:	HAZWASTE
cur_sys_nm:	TURBOWASTE
Facility/Site Interaction T:	3451
Geographic Location Identifier (Alias Facid):	2081
Interaction (Aka Env Int) Type Code:	INDPNDNT
Interaction (Aka Env Int) Description:	Independent Cleanup
Interaction Status:	I
Federal Program Identifier:	Not reported
Interaction Start Date:	03/01/1988
Interaction End Date:	03/11/1998
prgm_facil:	AIRCO GASES DIV OF BOC SEATTLE
cur_sys_pr:	TOXICS
cur_sys_nm:	ISIS
Facility/Site Interaction T:	3452
Geographic Location Identifier (Alias Facid):	2081
Interaction (Aka Env Int) Type Code:	TRI
Interaction (Aka Env Int) Description:	Toxics Release Inventory
Interaction Status:	I
Federal Program Identifier:	WAD097818983
Interaction Start Date:	01/01/1989
Interaction End Date:	10/03/2002
prgm_facil:	Not reported
cur_sys_pr:	HAZWASTE
cur_sys_nm:	EPCRA
Facility/Site Interaction T:	3453
Geographic Location Identifier (Alias Facid):	2081
Interaction (Aka Env Int) Type Code:	TIER2
Interaction (Aka Env Int) Description:	Emergency/Haz Chem Rpt TIER2
Interaction Status:	A
Federal Program Identifier:	WAD097818983
Interaction Start Date:	01/01/1990
Interaction End Date:	Not reported
prgm_facil:	Not reported
cur_sys_pr:	HAZWASTE
cur_sys_nm:	EPCRA
Facility/Site Interaction T:	3454
Geographic Location Identifier (Alias Facid):	2081
Interaction (Aka Env Int) Type Code:	HWP
Interaction (Aka Env Int) Description:	Hazardous Waste Planner
Interaction Status:	I
Federal Program Identifier:	WAD097818983

Map ID  
Direction  
Distance  
Elevation

MAP FINDINGS

Site

Database(s)

EDR ID Number  
EPA ID Number

**BOC GASES DIV OF BOC GROUP INC (Continued)**

**S108277267**

Interaction Start Date:	01/01/1991
Interaction End Date:	08/23/1994
prgm_facil:	Not reported
cur_sys_pr:	HAZWASTE
cur_sys_nm:	HWPprt
Facility/Site Interaction T:	3455
Geographic Location Identifier (Alias Facid):	2081
Interaction (Aka Env Int) Type Code:	VOLCLNST
Interaction (Aka Env Int) Description:	Voluntary Cleanup Sites
Interaction Status:	I
Federal Program Identifier:	NW0045
Interaction Start Date:	03/11/1998
Interaction End Date:	07/06/1998
prgm_facil:	AIRCO GASES DIV OF BOC SEATTLE
cur_sys_pr:	TOXICS
cur_sys_nm:	ISIS
Facility/Site Interaction T:	3456
Geographic Location Identifier (Alias Facid):	2081
Interaction (Aka Env Int) Type Code:	VOLCLNST
Interaction (Aka Env Int) Description:	Voluntary Cleanup Sites
Interaction Status:	A
Federal Program Identifier:	NW0753
Interaction Start Date:	08/16/2001
Interaction End Date:	Not reported
prgm_facil:	AIRCO GASES DIV OF BOC SEATTLE
cur_sys_pr:	TOXICS
cur_sys_nm:	ISIS
Facility/Site Interaction T:	3458
Geographic Location Identifier (Alias Facid):	2081
Interaction (Aka Env Int) Type Code:	HWOTHER
Interaction (Aka Env Int) Description:	Haz Waste Management Activity
Interaction Status:	I
Federal Program Identifier:	WAD097818983
Interaction Start Date:	12/31/2003
Interaction End Date:	12/31/2004
prgm_facil:	Not reported
cur_sys_pr:	HAZWASTE
cur_sys_nm:	TURBOWASTE
Facility/Site Interaction T:	81016
Geographic Location Identifier (Alias Facid):	2081
Interaction (Aka Env Int) Type Code:	INDUSTGP
Interaction (Aka Env Int) Description:	Industrial SW GP
Interaction Status:	A
Federal Program Identifier:	WAR001219
Interaction Start Date:	04/16/1993
Interaction End Date:	Not reported
prgm_facil:	AIRGAS NORPAC
cur_sys_pr:	WATQUAL
cur_sys_nm:	PARIS
Facility Id:	2081
Latitude:	47.534147

Map ID  
Direction  
Distance  
Elevation

MAP FINDINGS

Site

Database(s)

EDR ID Number  
EPA ID Number

**BOC GASES DIV OF BOC GROUP INC (Continued)**

**S108277267**

Longitude: -122.31398  
Ecology Interest Type Code: HWP  
Facility ID: 2081  
Facility Company: AIRCO GASES DIV OF BOC SEATTLE  
Interaction: I  
Interaction 1: HWG  
Interaction 2: Hazardous Waste Generator  
Ecology Program: HAZWASTE  
Program Data: TURBOWASTE  
Facility Alt.: Not reported  
Program ID: WAD097818983  
Date Interaction: 02/04/1985  
Date Interaction 3: 02/04/1985

Facility ID: 2081  
Facility Company: AIRCO GASES DIV OF BOC SEATTLE  
Interaction: I  
Interaction 1: INDPNDNT  
Interaction 2: Independent Cleanup  
Ecology Program: TOXICS  
Program Data: ISIS  
Facility Alt.: AIRCO GASES DIV OF BOC SEATTLE  
Program ID: Not reported  
Date Interaction: 03/01/1988  
Date Interaction 3: 03/01/1988

Facility ID: 2081  
Facility Company: AIRCO GASES DIV OF BOC SEATTLE  
Interaction: I  
Interaction 1: TRI  
Interaction 2: Toxics Release Inventory  
Ecology Program: HAZWASTE  
Program Data: EPCRA  
Facility Alt.: Not reported  
Program ID: WAD097818983  
Date Interaction: 01/01/1989  
Date Interaction 3: 01/01/1989

Facility ID: 2081  
Facility Company: AIRCO GASES DIV OF BOC SEATTLE  
Interaction: A  
Interaction 1: TIER2  
Interaction 2: Emergency/Haz Chem Rpt TIER2  
Ecology Program: HAZWASTE  
Program Data: EPCRA  
Facility Alt.: Not reported  
Program ID: WAD097818983  
Date Interaction: 01/01/1990  
Date Interaction 3: 01/01/1990

Facility ID: 2081  
Facility Company: AIRCO GASES DIV OF BOC SEATTLE  
Interaction: I  
Interaction 1: HWP  
Interaction 2: Hazardous Waste Planner  
Ecology Program: HAZWASTE  
Program Data: HWPPRT

Map ID  
Direction  
Distance  
Elevation

MAP FINDINGS

Site

Database(s)

EDR ID Number  
EPA ID Number

**BOC GASES DIV OF BOC GROUP INC (Continued)**

**S108277267**

Facility Alt.:	Not reported
Program ID:	WAD097818983
Date Interaction:	01/01/1991
Date Interaction 3:	01/01/1991
Facility ID:	2081
Facility Company:	AIRCO GASES DIV OF BOC SEATTLE
Interaction:	I
Interaction 1:	VOLCLNST
Interaction 2:	Voluntary Cleanup Sites
Ecology Program:	TOXICS
Program Data:	ISIS
Facility Alt.:	AIRCO GASES DIV OF BOC SEATTLE
Program ID:	NW0045
Date Interaction:	03/11/1998
Date Interaction 3:	03/11/1998
Facility ID:	2081
Facility Company:	AIRCO GASES DIV OF BOC SEATTLE
Interaction:	A
Interaction 1:	VOLCLNST
Interaction 2:	Voluntary Cleanup Sites
Ecology Program:	TOXICS
Program Data:	ISIS
Facility Alt.:	AIRCO GASES DIV OF BOC SEATTLE
Program ID:	NW0753
Date Interaction:	08/16/2001
Date Interaction 3:	08/16/2001
Facility ID:	2081
Facility Company:	AIRCO GASES DIV OF BOC SEATTLE
Interaction:	I
Interaction 1:	HWOTHER
Interaction 2:	Haz Waste Management Activity
Ecology Program:	HAZWASTE
Program Data:	TURBOWASTE
Facility Alt.:	Not reported
Program ID:	WAD097818983
Date Interaction:	12/31/2003
Date Interaction 3:	12/31/2003
Facility ID:	2081
Facility Company:	AIRCO GASES DIV OF BOC SEATTLE
Interaction:	A
Interaction 1:	INDUSTGP
Interaction 2:	Industrial SW GP
Ecology Program:	WATQUAL
Program Data:	PARIS
Facility Alt.:	AIRGAS NORPAC
Program ID:	WAR001219
Date Interaction:	04/16/1993
Date Interaction 3:	04/16/1993
Facility/Site Interaction T:	3450
Geographic Location Identifier (Alias Facid):	2081
Interaction (Aka Env Int) Type Code:	HWG
Interaction (Aka Env Int) Description:	Hazardous Waste Generator

Map ID  
Direction  
Distance  
Elevation

MAP FINDINGS

Site

Database(s)

EDR ID Number  
EPA ID Number

**BOC GASES DIV OF BOC GROUP INC (Continued)**

**S108277267**

Interaction Status: I  
Federal Program Identifier: WAD097818983  
Interaction Start Date: 02/04/1985  
Interaction End Date: 12/31/2003  
prgm\_facil: Not reported  
cur\_sys\_pr: HAZWASTE  
cur\_sys\_nm: TURBOWASTE

Facility/Site Interaction T: 3451  
Geographic Location Identifier (Alias Facid): 2081  
Interaction (Aka Env Int) Type Code: INDPNDNT  
Interaction (Aka Env Int) Description: Independent Cleanup  
Interaction Status: I  
Federal Program Identifier: Not reported  
Interaction Start Date: 03/01/1988  
Interaction End Date: 03/11/1998  
prgm\_facil: AIRCO GASES DIV OF BOC SEATTLE  
cur\_sys\_pr: TOXICS  
cur\_sys\_nm: ISIS

Facility/Site Interaction T: 3452  
Geographic Location Identifier (Alias Facid): 2081  
Interaction (Aka Env Int) Type Code: TRI  
Interaction (Aka Env Int) Description: Toxics Release Inventory  
Interaction Status: I  
Federal Program Identifier: WAD097818983  
Interaction Start Date: 01/01/1989  
Interaction End Date: 10/03/2002  
prgm\_facil: Not reported  
cur\_sys\_pr: HAZWASTE  
cur\_sys\_nm: EPCRA

Facility/Site Interaction T: 3453  
Geographic Location Identifier (Alias Facid): 2081  
Interaction (Aka Env Int) Type Code: TIER2  
Interaction (Aka Env Int) Description: Emergency/Haz Chem Rpt TIER2  
Interaction Status: A  
Federal Program Identifier: WAD097818983  
Interaction Start Date: 01/01/1990  
Interaction End Date: Not reported  
prgm\_facil: Not reported  
cur\_sys\_pr: HAZWASTE  
cur\_sys\_nm: EPCRA

Facility/Site Interaction T: 3454  
Geographic Location Identifier (Alias Facid): 2081  
Interaction (Aka Env Int) Type Code: HWP  
Interaction (Aka Env Int) Description: Hazardous Waste Planner  
Interaction Status: I  
Federal Program Identifier: WAD097818983  
Interaction Start Date: 01/01/1991  
Interaction End Date: 08/23/1994  
prgm\_facil: Not reported  
cur\_sys\_pr: HAZWASTE  
cur\_sys\_nm: HWPPRT

Facility/Site Interaction T: 3455

Map ID  
Direction  
Distance  
Elevation

MAP FINDINGS

Site

Database(s)

EDR ID Number  
EPA ID Number

**BOC GASES DIV OF BOC GROUP INC (Continued)**

**S108277267**

Geographic Location Identifier (Alias Facid): 2081  
Interaction (Aka Env Int) Type Code: VOLCLNST  
Interaction (Aka Env Int) Description: Voluntary Cleanup Sites  
Interaction Status: I  
Federal Program Identifier: NW0045  
Interaction Start Date: 03/11/1998  
Interaction End Date: 07/06/1998  
prgm\_facil: AIRCO GASES DIV OF BOC SEATTLE  
cur\_sys\_pr: TOXICS  
cur\_sys\_nm: ISIS

Facility/Site Interaction T: 3456  
Geographic Location Identifier (Alias Facid): 2081  
Interaction (Aka Env Int) Type Code: VOLCLNST  
Interaction (Aka Env Int) Description: Voluntary Cleanup Sites  
Interaction Status: A  
Federal Program Identifier: NW0753  
Interaction Start Date: 08/16/2001  
Interaction End Date: Not reported  
prgm\_facil: AIRCO GASES DIV OF BOC SEATTLE  
cur\_sys\_pr: TOXICS  
cur\_sys\_nm: ISIS

Facility/Site Interaction T: 3458  
Geographic Location Identifier (Alias Facid): 2081  
Interaction (Aka Env Int) Type Code: HWOTHER  
Interaction (Aka Env Int) Description: Haz Waste Management Activity  
Interaction Status: I  
Federal Program Identifier: WAD097818983  
Interaction Start Date: 12/31/2003  
Interaction End Date: 12/31/2004  
prgm\_facil: Not reported  
cur\_sys\_pr: HAZWASTE  
cur\_sys\_nm: TURBOWASTE

Facility/Site Interaction T: 81016  
Geographic Location Identifier (Alias Facid): 2081  
Interaction (Aka Env Int) Type Code: INDUSTGP  
Interaction (Aka Env Int) Description: Industrial SW GP  
Interaction Status: A  
Federal Program Identifier: WAR001219  
Interaction Start Date: 04/16/1993  
Interaction End Date: Not reported  
prgm\_facil: AIRGAS NORPAC  
cur\_sys\_pr: WATQUAL  
cur\_sys\_nm: PARIS

Facility Id: 2081  
Latitude: 47.534147  
Longitude: -122.31398  
Ecology Interest Type Code: HWG  
Facility ID: 2081  
Facility Company: AIRCO GASES DIV OF BOC SEATTLE  
Interaction: I  
Interaction 1: HWG  
Interaction 2: Hazardous Waste Generator



Map ID  
Direction  
Distance  
Elevation

MAP FINDINGS

Site

Database(s)

EDR ID Number  
EPA ID Number

**BOC GASES DIV OF BOC GROUP INC (Continued)**

**S108277267**

Ecology Program:	HAZWASTE
Program Data:	TURBOWASTE
Facility Alt.:	Not reported
Program ID:	WAD097818983
Date Interaction:	02/04/1985
Date Interaction 3:	02/04/1985
Facility ID:	2081
Facility Company:	AIRCO GASES DIV OF BOC SEATTLE
Interaction:	I
Interaction 1:	INDPNDNT
Interaction 2:	Independent Cleanup
Ecology Program:	TOXICS
Program Data:	ISIS
Facility Alt.:	AIRCO GASES DIV OF BOC SEATTLE
Program ID:	Not reported
Date Interaction:	03/01/1988
Date Interaction 3:	03/01/1988
Facility ID:	2081
Facility Company:	AIRCO GASES DIV OF BOC SEATTLE
Interaction:	I
Interaction 1:	TRI
Interaction 2:	Toxics Release Inventory
Ecology Program:	HAZWASTE
Program Data:	EPCRA
Facility Alt.:	Not reported
Program ID:	WAD097818983
Date Interaction:	01/01/1989
Date Interaction 3:	01/01/1989
Facility ID:	2081
Facility Company:	AIRCO GASES DIV OF BOC SEATTLE
Interaction:	A
Interaction 1:	TIER2
Interaction 2:	Emergency/Haz Chem Rpt TIER2
Ecology Program:	HAZWASTE
Program Data:	EPCRA
Facility Alt.:	Not reported
Program ID:	WAD097818983
Date Interaction:	01/01/1990
Date Interaction 3:	01/01/1990
Facility ID:	2081
Facility Company:	AIRCO GASES DIV OF BOC SEATTLE
Interaction:	I
Interaction 1:	HWP
Interaction 2:	Hazardous Waste Planner
Ecology Program:	HAZWASTE
Program Data:	HWPPRT
Facility Alt.:	Not reported
Program ID:	WAD097818983
Date Interaction:	01/01/1991
Date Interaction 3:	01/01/1991
Facility ID:	2081
Facility Company:	AIRCO GASES DIV OF BOC SEATTLE

Map ID  
Direction  
Distance  
Elevation

MAP FINDINGS

Site

Database(s)

EDR ID Number  
EPA ID Number

**BOC GASES DIV OF BOC GROUP INC (Continued)**

**S108277267**

Interaction:	I
Interaction 1:	VOLCLNST
Interaction 2:	Voluntary Cleanup Sites
Ecology Program:	TOXICS
Program Data:	ISIS
Facility Alt.:	AIRCO GASES DIV OF BOC SEATTLE
Program ID:	NW0045
Date Interaction:	03/11/1998
Date Interaction 3:	03/11/1998
Facility ID:	2081
Facility Company:	AIRCO GASES DIV OF BOC SEATTLE
Interaction:	A
Interaction 1:	VOLCLNST
Interaction 2:	Voluntary Cleanup Sites
Ecology Program:	TOXICS
Program Data:	ISIS
Facility Alt.:	AIRCO GASES DIV OF BOC SEATTLE
Program ID:	NW0753
Date Interaction:	08/16/2001
Date Interaction 3:	08/16/2001
Facility ID:	2081
Facility Company:	AIRCO GASES DIV OF BOC SEATTLE
Interaction:	I
Interaction 1:	HWOTHER
Interaction 2:	Haz Waste Management Activity
Ecology Program:	HAZWASTE
Program Data:	TURBOWASTE
Facility Alt.:	Not reported
Program ID:	WAD097818983
Date Interaction:	12/31/2003
Date Interaction 3:	12/31/2003
Facility ID:	2081
Facility Company:	AIRCO GASES DIV OF BOC SEATTLE
Interaction:	A
Interaction 1:	INDUSTGP
Interaction 2:	Industrial SW GP
Ecology Program:	WATQUAL
Program Data:	PARIS
Facility Alt.:	AIRGAS NORPAC
Program ID:	WAR001219
Date Interaction:	04/16/1993
Date Interaction 3:	04/16/1993
Facility/Site Interaction T:	3450
Geographic Location Identifier (Alias Facid):	2081
Interaction (Aka Env Int) Type Code:	HWG
Interaction (Aka Env Int) Description:	Hazardous Waste Generator
Interaction Status:	I
Federal Program Identifier:	WAD097818983
Interaction Start Date:	02/04/1985
Interaction End Date:	12/31/2003
prgm_facil:	Not reported
cur_sys_pr:	HAZWASTE
cur_sys_nm:	TURBOWASTE

Map ID  
Direction  
Distance  
Elevation

MAP FINDINGS

Site

Database(s)

EDR ID Number  
EPA ID Number

**BOC GASES DIV OF BOC GROUP INC (Continued)**

**S108277267**

Facility/Site Interaction T: 3451  
Geographic Location Identifier (Alias Facid): 2081  
Interaction (Aka Env Int) Type Code: INDPNDNT  
Interaction (Aka Env Int) Description: Independent Cleanup  
Interaction Status: I  
Federal Program Identifier: Not reported  
Interaction Start Date: 03/01/1988  
Interaction End Date: 03/11/1998  
prgm\_facil: AIRCO GASES DIV OF BOC SEATTLE  
cur\_sys\_pr: TOXICS  
cur\_sys\_nm: ISIS

Facility/Site Interaction T: 3452  
Geographic Location Identifier (Alias Facid): 2081  
Interaction (Aka Env Int) Type Code: TRI  
Interaction (Aka Env Int) Description: Toxics Release Inventory  
Interaction Status: I  
Federal Program Identifier: WAD097818983  
Interaction Start Date: 01/01/1989  
Interaction End Date: 10/03/2002  
prgm\_facil: Not reported  
cur\_sys\_pr: HAZWASTE  
cur\_sys\_nm: EPCRA

Facility/Site Interaction T: 3453  
Geographic Location Identifier (Alias Facid): 2081  
Interaction (Aka Env Int) Type Code: TIER2  
Interaction (Aka Env Int) Description: Emergency/Haz Chem Rpt TIER2  
Interaction Status: A  
Federal Program Identifier: WAD097818983  
Interaction Start Date: 01/01/1990  
Interaction End Date: Not reported  
prgm\_facil: Not reported  
cur\_sys\_pr: HAZWASTE  
cur\_sys\_nm: EPCRA

Facility/Site Interaction T: 3454  
Geographic Location Identifier (Alias Facid): 2081  
Interaction (Aka Env Int) Type Code: HWP  
Interaction (Aka Env Int) Description: Hazardous Waste Planner  
Interaction Status: I  
Federal Program Identifier: WAD097818983  
Interaction Start Date: 01/01/1991  
Interaction End Date: 08/23/1994  
prgm\_facil: Not reported  
cur\_sys\_pr: HAZWASTE  
cur\_sys\_nm: HWPPRT

Facility/Site Interaction T: 3455  
Geographic Location Identifier (Alias Facid): 2081  
Interaction (Aka Env Int) Type Code: VOLCLNST  
Interaction (Aka Env Int) Description: Voluntary Cleanup Sites  
Interaction Status: I  
Federal Program Identifier: NW0045  
Interaction Start Date: 03/11/1998  
Interaction End Date: 07/06/1998  
prgm\_facil: AIRCO GASES DIV OF BOC SEATTLE

Map ID  
Direction  
Distance  
Elevation

MAP FINDINGS

Site

Database(s)

EDR ID Number  
EPA ID Number

**BOC GASES DIV OF BOC GROUP INC (Continued)**

**S108277267**

cur\_sys\_pr: TOXICS  
cur\_sys\_nm: ISIS

Facility/Site Interaction T: 3456  
Geographic Location Identifier (Alias Facid): 2081  
Interaction (Aka Env Int) Type Code: VOLCLNST  
Interaction (Aka Env Int) Description: Voluntary Cleanup Sites  
Interaction Status: A  
Federal Program Identifier: NW0753  
Interaction Start Date: 08/16/2001  
Interaction End Date: Not reported  
prgm\_facil: AIRCO GASES DIV OF BOC SEATTLE  
cur\_sys\_pr: TOXICS  
cur\_sys\_nm: ISIS

Facility/Site Interaction T: 3458  
Geographic Location Identifier (Alias Facid): 2081  
Interaction (Aka Env Int) Type Code: HWOTHER  
Interaction (Aka Env Int) Description: Haz Waste Management Activity  
Interaction Status: I  
Federal Program Identifier: WAD097818983  
Interaction Start Date: 12/31/2003  
Interaction End Date: 12/31/2004  
prgm\_facil: Not reported  
cur\_sys\_pr: HAZWASTE  
cur\_sys\_nm: TURBOWASTE

Facility/Site Interaction T: 81016  
Geographic Location Identifier (Alias Facid): 2081  
Interaction (Aka Env Int) Type Code: INDUSTGP  
Interaction (Aka Env Int) Description: Industrial SW GP  
Interaction Status: A  
Federal Program Identifier: WAR001219  
Interaction Start Date: 04/16/1993  
Interaction End Date: Not reported  
prgm\_facil: AIRGAS NORPAC  
cur\_sys\_pr: WATQUAL  
cur\_sys\_nm: PARIS

Facility Id: 2081  
Latitude: 47.534147  
Longitude: -122.31398  
Ecology Interest Type Code: INDPNDNT  
Facility ID: 2081  
Facility Company: AIRCO GASES DIV OF BOC SEATTLE  
Interaction: I  
Interaction 1: HWG  
Interaction 2: Hazardous Waste Generator  
Ecology Program: HAZWASTE  
Program Data: TURBOWASTE  
Facility Alt.: Not reported  
Program ID: WAD097818983  
Date Interaction: 02/04/1985  
Date Interaction 3: 02/04/1985

Facility ID: 2081

Map ID  
Direction  
Distance  
Elevation

MAP FINDINGS

Site

Database(s)

EDR ID Number  
EPA ID Number

**BOC GASES DIV OF BOC GROUP INC (Continued)**

**S108277267**

Facility Company: AIRCO GASES DIV OF BOC SEATTLE  
Interaction: I  
Interaction 1: INDPNDNT  
Interaction 2: Independent Cleanup  
Ecology Program: TOXICS  
Program Data: ISIS  
Facility Alt.: AIRCO GASES DIV OF BOC SEATTLE  
Program ID: Not reported  
Date Interaction: 03/01/1988  
Date Interaction 3: 03/01/1988

Facility ID: 2081  
Facility Company: AIRCO GASES DIV OF BOC SEATTLE  
Interaction: I  
Interaction 1: TRI  
Interaction 2: Toxics Release Inventory  
Ecology Program: HAZWASTE  
Program Data: EPCRA  
Facility Alt.: Not reported  
Program ID: WAD097818983  
Date Interaction: 01/01/1989  
Date Interaction 3: 01/01/1989

Facility ID: 2081  
Facility Company: AIRCO GASES DIV OF BOC SEATTLE  
Interaction: A  
Interaction 1: TIER2  
Interaction 2: Emergency/Haz Chem Rpt TIER2  
Ecology Program: HAZWASTE  
Program Data: EPCRA  
Facility Alt.: Not reported  
Program ID: WAD097818983  
Date Interaction: 01/01/1990  
Date Interaction 3: 01/01/1990

Facility ID: 2081  
Facility Company: AIRCO GASES DIV OF BOC SEATTLE  
Interaction: I  
Interaction 1: HWP  
Interaction 2: Hazardous Waste Planner  
Ecology Program: HAZWASTE  
Program Data: HWPPRT  
Facility Alt.: Not reported  
Program ID: WAD097818983  
Date Interaction: 01/01/1991  
Date Interaction 3: 01/01/1991

Facility ID: 2081  
Facility Company: AIRCO GASES DIV OF BOC SEATTLE  
Interaction: I  
Interaction 1: VOLCLNST  
Interaction 2: Voluntary Cleanup Sites  
Ecology Program: TOXICS  
Program Data: ISIS  
Facility Alt.: AIRCO GASES DIV OF BOC SEATTLE  
Program ID: NW0045  
Date Interaction: 03/11/1998

Map ID  
Direction  
Distance  
Elevation

MAP FINDINGS

Site

Database(s)

EDR ID Number  
EPA ID Number

**BOC GASES DIV OF BOC GROUP INC (Continued)**

**S108277267**

Date Interaction 3: 03/11/1998

Facility ID: 2081  
Facility Company: AIRCO GASES DIV OF BOC SEATTLE  
Interaction: A  
Interaction 1: VOLCLNST  
Interaction 2: Voluntary Cleanup Sites  
Ecology Program: TOXICS  
Program Data: ISIS  
Facility Alt.: AIRCO GASES DIV OF BOC SEATTLE  
Program ID: NW0753  
Date Interaction: 08/16/2001  
Date Interaction 3: 08/16/2001

Facility ID: 2081  
Facility Company: AIRCO GASES DIV OF BOC SEATTLE  
Interaction: I  
Interaction 1: HWOTHER  
Interaction 2: Haz Waste Management Activity  
Ecology Program: HAZWASTE  
Program Data: TURBOWASTE  
Facility Alt.: Not reported  
Program ID: WAD097818983  
Date Interaction: 12/31/2003  
Date Interaction 3: 12/31/2003

Facility ID: 2081  
Facility Company: AIRCO GASES DIV OF BOC SEATTLE  
Interaction: A  
Interaction 1: INDUSTGP  
Interaction 2: Industrial SW GP  
Ecology Program: WATQUAL  
Program Data: PARIS  
Facility Alt.: AIRGAS NORPAC  
Program ID: WAR001219  
Date Interaction: 04/16/1993  
Date Interaction 3: 04/16/1993

Facility/Site Interaction T: 3450  
Geographic Location Identifier (Alias Facid): 2081  
Interaction (Aka Env Int) Type Code: HWG  
Interaction (Aka Env Int) Description: Hazardous Waste Generator  
Interaction Status: I  
Federal Program Identifier: WAD097818983  
Interaction Start Date: 02/04/1985  
Interaction End Date: 12/31/2003  
prgm\_facil: Not reported  
cur\_sys\_pr: HAZWASTE  
cur\_sys\_nm: TURBOWASTE

Facility/Site Interaction T: 3451  
Geographic Location Identifier (Alias Facid): 2081  
Interaction (Aka Env Int) Type Code: INDPNDNT  
Interaction (Aka Env Int) Description: Independent Cleanup  
Interaction Status: I  
Federal Program Identifier: Not reported  
Interaction Start Date: 03/01/1988

Map ID  
Direction  
Distance  
Elevation

MAP FINDINGS

Site

Database(s)

EDR ID Number  
EPA ID Number

**BOC GASES DIV OF BOC GROUP INC (Continued)**

**S108277267**

Interaction End Date: 03/11/1998  
prgm\_facil: AIRCO GASES DIV OF BOC SEATTLE  
cur\_sys\_pr: TOXICS  
cur\_sys\_nm: ISIS

Facility/Site Interaction T: 3452  
Geographic Location Identifier (Alias Facid): 2081  
Interaction (Aka Env Int) Type Code: TRI  
Interaction (Aka Env Int) Description: Toxics Release Inventory  
Interaction Status: I  
Federal Program Identifier: WAD097818983  
Interaction Start Date: 01/01/1989  
Interaction End Date: 10/03/2002  
prgm\_facil: Not reported  
cur\_sys\_pr: HAZWASTE  
cur\_sys\_nm: EPCRA

Facility/Site Interaction T: 3453  
Geographic Location Identifier (Alias Facid): 2081  
Interaction (Aka Env Int) Type Code: TIER2  
Interaction (Aka Env Int) Description: Emergency/Haz Chem Rpt TIER2  
Interaction Status: A  
Federal Program Identifier: WAD097818983  
Interaction Start Date: 01/01/1990  
Interaction End Date: Not reported  
prgm\_facil: Not reported  
cur\_sys\_pr: HAZWASTE  
cur\_sys\_nm: EPCRA

Facility/Site Interaction T: 3454  
Geographic Location Identifier (Alias Facid): 2081  
Interaction (Aka Env Int) Type Code: HWP  
Interaction (Aka Env Int) Description: Hazardous Waste Planner  
Interaction Status: I  
Federal Program Identifier: WAD097818983  
Interaction Start Date: 01/01/1991  
Interaction End Date: 08/23/1994  
prgm\_facil: Not reported  
cur\_sys\_pr: HAZWASTE  
cur\_sys\_nm: HWPprt

Facility/Site Interaction T: 3455  
Geographic Location Identifier (Alias Facid): 2081  
Interaction (Aka Env Int) Type Code: VOLCLNST  
Interaction (Aka Env Int) Description: Voluntary Cleanup Sites  
Interaction Status: I  
Federal Program Identifier: NW0045  
Interaction Start Date: 03/11/1998  
Interaction End Date: 07/06/1998  
prgm\_facil: AIRCO GASES DIV OF BOC SEATTLE  
cur\_sys\_pr: TOXICS  
cur\_sys\_nm: ISIS

Facility/Site Interaction T: 3456  
Geographic Location Identifier (Alias Facid): 2081  
Interaction (Aka Env Int) Type Code: VOLCLNST  
Interaction (Aka Env Int) Description: Voluntary Cleanup Sites

Map ID  
Direction  
Distance  
Elevation

MAP FINDINGS

Site

Database(s)

EDR ID Number  
EPA ID Number

**BOC GASES DIV OF BOC GROUP INC (Continued)**

**S108277267**

Interaction Status: A  
Federal Program Identifier: NW0753  
Interaction Start Date: 08/16/2001  
Interaction End Date: Not reported  
prgm\_facil: AIRCO GASES DIV OF BOC SEATTLE  
cur\_sys\_pr: TOXICS  
cur\_sys\_nm: ISIS

Facility/Site Interaction T: 3458  
Geographic Location Identifier (Alias Facid): 2081  
Interaction (Aka Env Int) Type Code: HWOTHER  
Interaction (Aka Env Int) Description: Haz Waste Management Activity  
Interaction Status: I  
Federal Program Identifier: WAD097818983  
Interaction Start Date: 12/31/2003  
Interaction End Date: 12/31/2004  
prgm\_facil: Not reported  
cur\_sys\_pr: HAZWASTE  
cur\_sys\_nm: TURBOWASTE

Facility/Site Interaction T: 81016  
Geographic Location Identifier (Alias Facid): 2081  
Interaction (Aka Env Int) Type Code: INDUSTGP  
Interaction (Aka Env Int) Description: Industrial SW GP  
Interaction Status: A  
Federal Program Identifier: WAR001219  
Interaction Start Date: 04/16/1993  
Interaction End Date: Not reported  
prgm\_facil: AIRGAS NORPAC  
cur\_sys\_pr: WATQUAL  
cur\_sys\_nm: PARIS

Facility Id: 2081  
Latitude: 47.534147  
Longitude: -122.31398  
Ecology Interest Type Code: TIER2  
Facility ID: 2081  
Facility Company: AIRCO GASES DIV OF BOC SEATTLE  
Interaction: I  
Interaction 1: HWG  
Interaction 2: Hazardous Waste Generator  
Ecology Program: HAZWASTE  
Program Data: TURBOWASTE  
Facility Alt.: Not reported  
Program ID: WAD097818983  
Date Interaction: 02/04/1985  
Date Interaction 3: 02/04/1985

Facility ID: 2081  
Facility Company: AIRCO GASES DIV OF BOC SEATTLE  
Interaction: I  
Interaction 1: INDPNDNT  
Interaction 2: Independent Cleanup  
Ecology Program: TOXICS  
Program Data: ISIS  
Facility Alt.: AIRCO GASES DIV OF BOC SEATTLE



Map ID  
Direction  
Distance  
Elevation

MAP FINDINGS

Site

Database(s)

EDR ID Number  
EPA ID Number

**BOC GASES DIV OF BOC GROUP INC (Continued)**

**S108277267**

Program ID:	Not reported
Date Interaction:	03/01/1988
Date Interaction 3:	03/01/1988
Facility ID:	2081
Facility Company:	AIRCO GASES DIV OF BOC SEATTLE
Interaction:	I
Interaction 1:	TRI
Interaction 2:	Toxics Release Inventory
Ecology Program:	HAZWASTE
Program Data:	EPCRA
Facility Alt.:	Not reported
Program ID:	WAD097818983
Date Interaction:	01/01/1989
Date Interaction 3:	01/01/1989
Facility ID:	2081
Facility Company:	AIRCO GASES DIV OF BOC SEATTLE
Interaction:	A
Interaction 1:	TIER2
Interaction 2:	Emergency/Haz Chem Rpt TIER2
Ecology Program:	HAZWASTE
Program Data:	EPCRA
Facility Alt.:	Not reported
Program ID:	WAD097818983
Date Interaction:	01/01/1990
Date Interaction 3:	01/01/1990
Facility ID:	2081
Facility Company:	AIRCO GASES DIV OF BOC SEATTLE
Interaction:	I
Interaction 1:	HWP
Interaction 2:	Hazardous Waste Planner
Ecology Program:	HAZWASTE
Program Data:	HWPPRT
Facility Alt.:	Not reported
Program ID:	WAD097818983
Date Interaction:	01/01/1991
Date Interaction 3:	01/01/1991
Facility ID:	2081
Facility Company:	AIRCO GASES DIV OF BOC SEATTLE
Interaction:	I
Interaction 1:	VOLCLNST
Interaction 2:	Voluntary Cleanup Sites
Ecology Program:	TOXICS
Program Data:	ISIS
Facility Alt.:	AIRCO GASES DIV OF BOC SEATTLE
Program ID:	NW0045
Date Interaction:	03/11/1998
Date Interaction 3:	03/11/1998
Facility ID:	2081
Facility Company:	AIRCO GASES DIV OF BOC SEATTLE
Interaction:	A
Interaction 1:	VOLCLNST
Interaction 2:	Voluntary Cleanup Sites

Map ID  
Direction  
Distance  
Elevation

MAP FINDINGS

Site

Database(s)

EDR ID Number  
EPA ID Number

**BOC GASES DIV OF BOC GROUP INC (Continued)**

**S108277267**

Ecology Program: TOXICS  
Program Data: ISIS  
Facility Alt.: AIRCO GASES DIV OF BOC SEATTLE  
Program ID: NW0753  
Date Interaction: 08/16/2001  
Date Interaction 3: 08/16/2001

Facility ID: 2081  
Facility Company: AIRCO GASES DIV OF BOC SEATTLE  
Interaction: I  
Interaction 1: HWOTHER  
Interaction 2: Haz Waste Management Activity  
Ecology Program: HAZWASTE  
Program Data: TURBOWASTE  
Facility Alt.: Not reported  
Program ID: WAD097818983  
Date Interaction: 12/31/2003  
Date Interaction 3: 12/31/2003

Facility ID: 2081  
Facility Company: AIRCO GASES DIV OF BOC SEATTLE  
Interaction: A  
Interaction 1: INDUSTGP  
Interaction 2: Industrial SW GP  
Ecology Program: WATQUAL  
Program Data: PARIS  
Facility Alt.: AIRGAS NORPAC  
Program ID: WAR001219  
Date Interaction: 04/16/1993  
Date Interaction 3: 04/16/1993

Facility/Site Interaction T: 3450  
Geographic Location Identifier (Alias Facid): 2081  
Interaction (Aka Env Int) Type Code: HWG  
Interaction (Aka Env Int) Description: Hazardous Waste Generator  
Interaction Status: I  
Federal Program Identifier: WAD097818983  
Interaction Start Date: 02/04/1985  
Interaction End Date: 12/31/2003  
prgm\_facil: Not reported  
cur\_sys\_pr: HAZWASTE  
cur\_sys\_nm: TURBOWASTE

Facility/Site Interaction T: 3451  
Geographic Location Identifier (Alias Facid): 2081  
Interaction (Aka Env Int) Type Code: INDPNDNT  
Interaction (Aka Env Int) Description: Independent Cleanup  
Interaction Status: I  
Federal Program Identifier: Not reported  
Interaction Start Date: 03/01/1988  
Interaction End Date: 03/11/1998  
prgm\_facil: AIRCO GASES DIV OF BOC SEATTLE  
cur\_sys\_pr: TOXICS  
cur\_sys\_nm: ISIS

Facility/Site Interaction T: 3452  
Geographic Location Identifier (Alias Facid): 2081

Map ID  
Direction  
Distance  
Elevation

MAP FINDINGS

Site

Database(s)

EDR ID Number  
EPA ID Number

**BOC GASES DIV OF BOC GROUP INC (Continued)**

**S108277267**

Interaction (Aka Env Int) Type Code: TRI  
Interaction (Aka Env Int) Description: Toxics Release Inventory  
Interaction Status: I  
Federal Program Identifier: WAD097818983  
Interaction Start Date: 01/01/1989  
Interaction End Date: 10/03/2002  
prgm\_facil: Not reported  
cur\_sys\_pr: HAZWASTE  
cur\_sys\_nm: EPCRA

Facility/Site Interaction T: 3453  
Geographic Location Identifier (Alias Facid): 2081  
Interaction (Aka Env Int) Type Code: TIER2  
Interaction (Aka Env Int) Description: Emergency/Haz Chem Rpt TIER2  
Interaction Status: A  
Federal Program Identifier: WAD097818983  
Interaction Start Date: 01/01/1990  
Interaction End Date: Not reported  
prgm\_facil: Not reported  
cur\_sys\_pr: HAZWASTE  
cur\_sys\_nm: EPCRA

Facility/Site Interaction T: 3454  
Geographic Location Identifier (Alias Facid): 2081  
Interaction (Aka Env Int) Type Code: HWP  
Interaction (Aka Env Int) Description: Hazardous Waste Planner  
Interaction Status: I  
Federal Program Identifier: WAD097818983  
Interaction Start Date: 01/01/1991  
Interaction End Date: 08/23/1994  
prgm\_facil: Not reported  
cur\_sys\_pr: HAZWASTE  
cur\_sys\_nm: HWPPRT

Facility/Site Interaction T: 3455  
Geographic Location Identifier (Alias Facid): 2081  
Interaction (Aka Env Int) Type Code: VOLCLNST  
Interaction (Aka Env Int) Description: Voluntary Cleanup Sites  
Interaction Status: I  
Federal Program Identifier: NW0045  
Interaction Start Date: 03/11/1998  
Interaction End Date: 07/06/1998  
prgm\_facil: AIRCO GASES DIV OF BOC SEATTLE  
cur\_sys\_pr: TOXICS  
cur\_sys\_nm: ISIS

Facility/Site Interaction T: 3456  
Geographic Location Identifier (Alias Facid): 2081  
Interaction (Aka Env Int) Type Code: VOLCLNST  
Interaction (Aka Env Int) Description: Voluntary Cleanup Sites  
Interaction Status: A  
Federal Program Identifier: NW0753  
Interaction Start Date: 08/16/2001  
Interaction End Date: Not reported  
prgm\_facil: AIRCO GASES DIV OF BOC SEATTLE  
cur\_sys\_pr: TOXICS  
cur\_sys\_nm: ISIS

Map ID  
Direction  
Distance  
Elevation

MAP FINDINGS

Site

Database(s)

EDR ID Number  
EPA ID Number

**BOC GASES DIV OF BOC GROUP INC (Continued)**

**S108277267**

Facility/Site Interaction T: 3458  
Geographic Location Identifier (Alias Facid): 2081  
Interaction (Aka Env Int) Type Code: HWOTHER  
Interaction (Aka Env Int) Description: Haz Waste Management Activity  
Interaction Status: I  
Federal Program Identifier: WAD097818983  
Interaction Start Date: 12/31/2003  
Interaction End Date: 12/31/2004  
prgm\_facil: Not reported  
cur\_sys\_pr: HAZWASTE  
cur\_sys\_nm: TURBOWASTE

Facility/Site Interaction T: 81016  
Geographic Location Identifier (Alias Facid): 2081  
Interaction (Aka Env Int) Type Code: INDUSTGP  
Interaction (Aka Env Int) Description: Industrial SW GP  
Interaction Status: A  
Federal Program Identifier: WAR001219  
Interaction Start Date: 04/16/1993  
Interaction End Date: Not reported  
prgm\_facil: AIRGAS NORPAC  
cur\_sys\_pr: WATQUAL  
cur\_sys\_nm: PARIS

Facility Id: 2081  
Latitude: 47.534147  
Longitude: -122.31398  
Ecology Interest Type Code: TRI  
Facility ID: 2081  
Facility Company: AIRCO GASES DIV OF BOC SEATTLE  
Interaction: I  
Interaction 1: HWG  
Interaction 2: Hazardous Waste Generator  
Ecology Program: HAZWASTE  
Program Data: TURBOWASTE  
Facility Alt.: Not reported  
Program ID: WAD097818983  
Date Interaction: 02/04/1985  
Date Interaction 3: 02/04/1985

Facility ID: 2081  
Facility Company: AIRCO GASES DIV OF BOC SEATTLE  
Interaction: I  
Interaction 1: INDPNDNT  
Interaction 2: Independent Cleanup  
Ecology Program: TOXICS  
Program Data: ISIS  
Facility Alt.: AIRCO GASES DIV OF BOC SEATTLE  
Program ID: Not reported  
Date Interaction: 03/01/1988  
Date Interaction 3: 03/01/1988

Facility ID: 2081  
Facility Company: AIRCO GASES DIV OF BOC SEATTLE  
Interaction: I  
Interaction 1: TRI

Map ID  
Direction  
Distance  
Elevation

MAP FINDINGS

Site

Database(s)

EDR ID Number  
EPA ID Number

**BOC GASES DIV OF BOC GROUP INC (Continued)**

**S108277267**

Interaction 2:	Toxics Release Inventory
Ecology Program:	HAZWASTE
Program Data:	EPCRA
Facility Alt.:	Not reported
Program ID:	WAD097818983
Date Interaction:	01/01/1989
Date Interaction 3:	01/01/1989
Facility ID:	2081
Facility Company:	AIRCO GASES DIV OF BOC SEATTLE
Interaction:	A
Interaction 1:	TIER2
Interaction 2:	Emergency/Haz Chem Rpt TIER2
Ecology Program:	HAZWASTE
Program Data:	EPCRA
Facility Alt.:	Not reported
Program ID:	WAD097818983
Date Interaction:	01/01/1990
Date Interaction 3:	01/01/1990
Facility ID:	2081
Facility Company:	AIRCO GASES DIV OF BOC SEATTLE
Interaction:	I
Interaction 1:	HWP
Interaction 2:	Hazardous Waste Planner
Ecology Program:	HAZWASTE
Program Data:	HWPPRT
Facility Alt.:	Not reported
Program ID:	WAD097818983
Date Interaction:	01/01/1991
Date Interaction 3:	01/01/1991
Facility ID:	2081
Facility Company:	AIRCO GASES DIV OF BOC SEATTLE
Interaction:	I
Interaction 1:	VOLCLNST
Interaction 2:	Voluntary Cleanup Sites
Ecology Program:	TOXICS
Program Data:	ISIS
Facility Alt.:	AIRCO GASES DIV OF BOC SEATTLE
Program ID:	NW0045
Date Interaction:	03/11/1998
Date Interaction 3:	03/11/1998
Facility ID:	2081
Facility Company:	AIRCO GASES DIV OF BOC SEATTLE
Interaction:	A
Interaction 1:	VOLCLNST
Interaction 2:	Voluntary Cleanup Sites
Ecology Program:	TOXICS
Program Data:	ISIS
Facility Alt.:	AIRCO GASES DIV OF BOC SEATTLE
Program ID:	NW0753
Date Interaction:	08/16/2001
Date Interaction 3:	08/16/2001
Facility ID:	2081

Map ID  
Direction  
Distance  
Elevation

MAP FINDINGS

Site

Database(s)

EDR ID Number  
EPA ID Number

**BOC GASES DIV OF BOC GROUP INC (Continued)**

**S108277267**

Facility Company: AIRCO GASES DIV OF BOC SEATTLE  
Interaction: I  
Interaction 1: HWOTHER  
Interaction 2: Haz Waste Management Activity  
Ecology Program: HAZWASTE  
Program Data: TURBOWASTE  
Facility Alt.: Not reported  
Program ID: WAD097818983  
Date Interaction: 12/31/2003  
Date Interaction 3: 12/31/2003

Facility ID: 2081  
Facility Company: AIRCO GASES DIV OF BOC SEATTLE  
Interaction: A  
Interaction 1: INDUSTGP  
Interaction 2: Industrial SW GP  
Ecology Program: WATQUAL  
Program Data: PARIS  
Facility Alt.: AIRGAS NORPAC  
Program ID: WAR001219  
Date Interaction: 04/16/1993  
Date Interaction 3: 04/16/1993

Facility/Site Interaction T: 3450  
Geographic Location Identifier (Alias Facid): 2081  
Interaction (Aka Env Int) Type Code: HWG  
Interaction (Aka Env Int) Description: Hazardous Waste Generator  
Interaction Status: I  
Federal Program Identifier: WAD097818983  
Interaction Start Date: 02/04/1985  
Interaction End Date: 12/31/2003  
prgm\_facil: Not reported  
cur\_sys\_pr: HAZWASTE  
cur\_sys\_nm: TURBOWASTE

Facility/Site Interaction T: 3451  
Geographic Location Identifier (Alias Facid): 2081  
Interaction (Aka Env Int) Type Code: INDPNDNT  
Interaction (Aka Env Int) Description: Independent Cleanup  
Interaction Status: I  
Federal Program Identifier: Not reported  
Interaction Start Date: 03/01/1988  
Interaction End Date: 03/11/1998  
prgm\_facil: AIRCO GASES DIV OF BOC SEATTLE  
cur\_sys\_pr: TOXICS  
cur\_sys\_nm: ISIS

Facility/Site Interaction T: 3452  
Geographic Location Identifier (Alias Facid): 2081  
Interaction (Aka Env Int) Type Code: TRI  
Interaction (Aka Env Int) Description: Toxics Release Inventory  
Interaction Status: I  
Federal Program Identifier: WAD097818983  
Interaction Start Date: 01/01/1989  
Interaction End Date: 10/03/2002  
prgm\_facil: Not reported  
cur\_sys\_pr: HAZWASTE

Map ID  
Direction  
Distance  
Elevation

MAP FINDINGS

Site

Database(s)

EDR ID Number  
EPA ID Number

**BOC GASES DIV OF BOC GROUP INC (Continued)**

**S108277267**

cur\_sys\_nm: EPCRA

Facility/Site Interaction T: 3453  
Geographic Location Identifier (Alias Facid): 2081  
Interaction (Aka Env Int) Type Code: TIER2  
Interaction (Aka Env Int) Description: Emergency/Haz Chem Rpt TIER2  
Interaction Status: A  
Federal Program Identifier: WAD097818983  
Interaction Start Date: 01/01/1990  
Interaction End Date: Not reported  
prgm\_facil: Not reported  
cur\_sys\_pr: HAZWASTE  
cur\_sys\_nm: EPCRA

Facility/Site Interaction T: 3454  
Geographic Location Identifier (Alias Facid): 2081  
Interaction (Aka Env Int) Type Code: HWP  
Interaction (Aka Env Int) Description: Hazardous Waste Planner  
Interaction Status: I  
Federal Program Identifier: WAD097818983  
Interaction Start Date: 01/01/1991  
Interaction End Date: 08/23/1994  
prgm\_facil: Not reported  
cur\_sys\_pr: HAZWASTE  
cur\_sys\_nm: HWPPRT

Facility/Site Interaction T: 3455  
Geographic Location Identifier (Alias Facid): 2081  
Interaction (Aka Env Int) Type Code: VOLCLNST  
Interaction (Aka Env Int) Description: Voluntary Cleanup Sites  
Interaction Status: I  
Federal Program Identifier: NW0045  
Interaction Start Date: 03/11/1998  
Interaction End Date: 07/06/1998  
prgm\_facil: AIRCO GASES DIV OF BOC SEATTLE  
cur\_sys\_pr: TOXICS  
cur\_sys\_nm: ISIS

Facility/Site Interaction T: 3456  
Geographic Location Identifier (Alias Facid): 2081  
Interaction (Aka Env Int) Type Code: VOLCLNST  
Interaction (Aka Env Int) Description: Voluntary Cleanup Sites  
Interaction Status: A  
Federal Program Identifier: NW0753  
Interaction Start Date: 08/16/2001  
Interaction End Date: Not reported  
prgm\_facil: AIRCO GASES DIV OF BOC SEATTLE  
cur\_sys\_pr: TOXICS  
cur\_sys\_nm: ISIS

Facility/Site Interaction T: 3458  
Geographic Location Identifier (Alias Facid): 2081  
Interaction (Aka Env Int) Type Code: HWOTHER  
Interaction (Aka Env Int) Description: Haz Waste Management Activity  
Interaction Status: I  
Federal Program Identifier: WAD097818983  
Interaction Start Date: 12/31/2003

Map ID  
Direction  
Distance  
Elevation

MAP FINDINGS

Site

Database(s)

EDR ID Number  
EPA ID Number

**BOC GASES DIV OF BOC GROUP INC (Continued)**

**S108277267**

Interaction End Date: 12/31/2004  
prgm\_facil: Not reported  
cur\_sys\_pr: HAZWASTE  
cur\_sys\_nm: TURBOWASTE

Facility/Site Interaction T: 81016  
Geographic Location Identifier (Alias Facid): 2081  
Interaction (Aka Env Int) Type Code: INDUSTGP  
Interaction (Aka Env Int) Description: Industrial SW GP  
Interaction Status: A  
Federal Program Identifier: WAR001219  
Interaction Start Date: 04/16/1993  
Interaction End Date: Not reported  
prgm\_facil: AIRGAS NORPAC  
cur\_sys\_pr: WATQUAL  
cur\_sys\_nm: PARIS

**SPILLS:**

Facility ID: 525690  
Medium: Not reported  
Material Desc: OTHER HAZARDOUS  
Material Qty: 300  
Material Units: GALLON  
Date Received: 04/10/2002  
Contact Name: Not reported

Facility ID: 558943  
Medium: Not reported  
Material Desc: PETROLEUM - HYDRAULIC OIL  
Material Qty: 1  
Material Units: OUNCE  
Date Received: 11/15/2006  
Contact Name: Not reported

Facility ID: 525690  
Medium: Not reported  
Material Desc: CHEMICAL  
Material Qty: Not reported  
Material Units: Not reported  
Date Received: 04/11/2002  
Contact Name: Not reported

**NPDES:**

Facility Status: Active  
Facility Type: Industrial SW GP  
Admin Region: Headquarters  
Date Issued: 10/21/2009  
Latitude: 47.53414699  
Longitude: -122.313982  
Permit ID: WAR001219  
Permit Version: 5  
Permit Status: Active  
Permit SubStatus: Coverage Issued  
Ecology Contact: Robert Wright  
WRIA: Duwamish-Green



Map ID  
Direction  
Distance  
Elevation

MAP FINDINGS

Site

Database(s)

EDR ID Number  
EPA ID Number

**BOC GASES DIV OF BOC GROUP INC (Continued)**

**S108277267**

Permit Expiration Date: 01/01/2015  
Effective Date: 01/01/2010

**BF276**  
**SSW**  
**1/2-1**  
**0.512 mi.**  
**2703 ft.**

**NON FERROUS METALS INC**  
**2905 13TH AV SW**  
**SEATTLE, WA**

**Site 2 of 2 in cluster BF**

**FINDS**  
**WA CSCSL**  
**WA HSL**  
**WA ALLSITES**  
**WA UST**

**1007080702**  
**N/A**

**Relative:**  
**Higher**

FINDS:

Registry ID: 110015574243

**Actual:**  
**15 ft.**

Environmental Interest/Information System

Washington Facility / Site Identification System (WA-FSIS) provides a means to query and display data maintained by the Washington Department of Ecology. This system contains key information for each facility/site that is currently, or has been, of interest to the Air Quality, Dam Safety, Hazardous Waste, Toxics Cleanup, and Water Quality Programs.

CSCSL:

Facility ID: 2026  
Region: Northwest  
Lat/Long: 47.579049430515 / -122.3533206385  
Brownfield Status: Not reported  
Rank Status: 0  
Clean Up Siteid: 4287  
Site Status: Cleanup Started  
PSI?: Yes  
Contaminant Name: Lead  
Ground Water: C  
Surface Water: Not reported  
Soil: Not reported  
Sediment: Not reported  
Air: Not reported  
Bedrock: Not reported  
Responsible Unit: EPA

Facility ID: 2026  
Region: Northwest  
Lat/Long: 47.579049430515 / -122.3533206385  
Brownfield Status: Not reported  
Rank Status: 0  
Clean Up Siteid: 4287  
Site Status: Cleanup Started  
PSI?: Yes  
Contaminant Name: Metals Priority Pollutants  
Ground Water: C  
Surface Water: S  
Soil: C  
Sediment: Not reported  
Air: Not reported  
Bedrock: Not reported  
Responsible Unit: EPA

Map ID  
Direction  
Distance  
Elevation

MAP FINDINGS

Site

Database(s)

EDR ID Number  
EPA ID Number

**NON FERROUS METALS INC (Continued)**

1007080702

Facility ID: 2026  
Region: Northwest  
Lat/Long: 47.579049430515 / -122.3533206385  
Brownfield Status: Not reported  
Rank Status: 0  
Clean Up Siteid: 4287  
Site Status: Cleanup Started  
PSI?: Yes  
Contaminant Name: Polychlorinated biPhenyls (PCB)  
Ground Water: S  
Surface Water: S  
Soil: C  
Sediment: Not reported  
Air: Not reported  
Bedrock: Not reported  
Responsible Unit: EPA

HSL:

edr\_fstat: WA  
edr\_fzip: Not reported  
edr\_fcnty: KING  
edr\_zip: Not reported  
**Facility Type: Hazardous Sites List**  
Facility Status: Cleanup Started  
FSID Number: 2026  
Rank: 0  
Region: EP

ALLSITES:

Facility Id: 2026  
Latitude: 47.5790494  
Longitude: -122.35332  
Ecology Interest Type Code: UST  
Facility ID: 2026  
Facility Company: NON FERROUS METALS INC  
Interaction: A  
Interaction 1: TRI  
Interaction 2: Toxics Release Inventory  
Ecology Program: HAZWASTE  
Program Data: EPCRA  
Facility Alt.: Not reported  
Program ID: Not reported  
Date Interaction: 01/01/1994  
Date Interaction 3: 01/01/1994  
  
Facility ID: 2026  
Facility Company: NON FERROUS METALS INC  
Interaction: I  
Interaction 1: UST  
Interaction 2: Underground Storage Tank  
Ecology Program: TOXICS  
Program Data: ISIS  
Facility Alt.: Not reported  
Program ID: 6519  
Date Interaction: 02/29/2000  
Date Interaction 3: 02/29/2000

Map ID  
Direction  
Distance  
Elevation

MAP FINDINGS

Site

Database(s)

EDR ID Number  
EPA ID Number

**NON FERROUS METALS INC (Continued)**

**1007080702**

Facility ID: 2026  
Facility Company: NON FERROUS METALS INC  
Interaction: A  
Interaction 1: SCS  
Interaction 2: State Cleanup Site  
Ecology Program: TOXICS  
Program Data: ISIS  
Facility Alt.: NON FERROUS METALS INC  
Program ID: Not reported  
Date Interaction: 01/01/1900  
Date Interaction 3: 01/01/1900

Facility/Site Interaction T: 3214  
Geographic Location Identifier (Alias Facid): 2026  
Interaction (Aka Env Int) Type Code: TRI  
Interaction (Aka Env Int) Description: Toxics Release Inventory  
Interaction Status: A  
Federal Program Identifier: Not reported  
Interaction Start Date: 01/01/1994  
Interaction End Date: Not reported  
prgm\_facil: Not reported  
cur\_sys\_pr: HAZWASTE  
cur\_sys\_nm: EPCRA

Facility/Site Interaction T: 3215  
Geographic Location Identifier (Alias Facid): 2026  
Interaction (Aka Env Int) Type Code: UST  
Interaction (Aka Env Int) Description: Underground Storage Tank  
Interaction Status: I  
Federal Program Identifier: 6519  
Interaction Start Date: 02/29/2000  
Interaction End Date: 05/03/2000  
prgm\_facil: Not reported  
cur\_sys\_pr: TOXICS  
cur\_sys\_nm: ISIS

Facility/Site Interaction T: 3216  
Geographic Location Identifier (Alias Facid): 2026  
Interaction (Aka Env Int) Type Code: SCS  
Interaction (Aka Env Int) Description: State Cleanup Site  
Interaction Status: A  
Federal Program Identifier: Not reported  
Interaction Start Date: 01/01/1900  
Interaction End Date: Not reported  
prgm\_facil: NON FERROUS METALS INC  
cur\_sys\_pr: TOXICS  
cur\_sys\_nm: ISIS

Facility Id: 2026  
Latitude: 47.5790494  
Longitude: -122.35332  
Ecology Interest Type Code: SCS  
Facility ID: 2026  
Facility Company: NON FERROUS METALS INC  
Interaction: A  
Interaction 1: TRI

Map ID  
Direction  
Distance  
Elevation

MAP FINDINGS

Site

Database(s)

EDR ID Number  
EPA ID Number

**NON FERROUS METALS INC (Continued)**

**1007080702**

Interaction 2:	Toxics Release Inventory
Ecology Program:	HAZWASTE
Program Data:	EPCRA
Facility Alt.:	Not reported
Program ID:	Not reported
Date Interaction:	01/01/1994
Date Interaction 3:	01/01/1994
Facility ID:	2026
Facility Company:	NON FERROUS METALS INC
Interaction:	I
Interaction 1:	UST
Interaction 2:	Underground Storage Tank
Ecology Program:	TOXICS
Program Data:	ISIS
Facility Alt.:	Not reported
Program ID:	6519
Date Interaction:	02/29/2000
Date Interaction 3:	02/29/2000
Facility ID:	2026
Facility Company:	NON FERROUS METALS INC
Interaction:	A
Interaction 1:	SCS
Interaction 2:	State Cleanup Site
Ecology Program:	TOXICS
Program Data:	ISIS
Facility Alt.:	NON FERROUS METALS INC
Program ID:	Not reported
Date Interaction:	01/01/1900
Date Interaction 3:	01/01/1900
Facility/Site Interaction T:	3214
Geographic Location Identifier (Alias Facid):	2026
Interaction (Aka Env Int) Type Code:	TRI
Interaction (Aka Env Int) Description:	Toxics Release Inventory
Interaction Status:	A
Federal Program Identifier:	Not reported
Interaction Start Date:	01/01/1994
Interaction End Date:	Not reported
prgm_facil:	Not reported
cur_sys_pr:	HAZWASTE
cur_sys_nm:	EPCRA
Facility/Site Interaction T:	3215
Geographic Location Identifier (Alias Facid):	2026
Interaction (Aka Env Int) Type Code:	UST
Interaction (Aka Env Int) Description:	Underground Storage Tank
Interaction Status:	I
Federal Program Identifier:	6519
Interaction Start Date:	02/29/2000
Interaction End Date:	05/03/2000
prgm_facil:	Not reported
cur_sys_pr:	TOXICS
cur_sys_nm:	ISIS
Facility/Site Interaction T:	3216

Map ID  
Direction  
Distance  
Elevation

MAP FINDINGS

Site

Database(s)

EDR ID Number  
EPA ID Number

**NON FERROUS METALS INC (Continued)**

**1007080702**

Geographic Location Identifier (Alias Facid): 2026  
Interaction (Aka Env Int) Type Code: SCS  
Interaction (Aka Env Int) Description: State Cleanup Site  
Interaction Status: A  
Federal Program Identifier: Not reported  
Interaction Start Date: 01/01/1900  
Interaction End Date: Not reported  
prgm\_facil: NON FERROUS METALS INC  
cur\_sys\_pr: TOXICS  
cur\_sys\_nm: ISIS

Facility Id: 2026  
Latitude: 47.5790494  
Longitude: -122.35332  
Ecology Interest Type Code: TRI  
Facility ID: 2026  
Facility Company: NON FERROUS METALS INC  
Interaction: A  
Interaction 1: TRI  
Interaction 2: Toxics Release Inventory  
Ecology Program: HAZWASTE  
Program Data: EPCRA  
Facility Alt.: Not reported  
Program ID: Not reported  
Date Interaction: 01/01/1994  
Date Interaction 3: 01/01/1994

Facility ID: 2026  
Facility Company: NON FERROUS METALS INC  
Interaction: I  
Interaction 1: UST  
Interaction 2: Underground Storage Tank  
Ecology Program: TOXICS  
Program Data: ISIS  
Facility Alt.: Not reported  
Program ID: 6519  
Date Interaction: 02/29/2000  
Date Interaction 3: 02/29/2000

Facility ID: 2026  
Facility Company: NON FERROUS METALS INC  
Interaction: A  
Interaction 1: SCS  
Interaction 2: State Cleanup Site  
Ecology Program: TOXICS  
Program Data: ISIS  
Facility Alt.: NON FERROUS METALS INC  
Program ID: Not reported  
Date Interaction: 01/01/1900  
Date Interaction 3: 01/01/1900

Facility/Site Interaction T: 3214  
Geographic Location Identifier (Alias Facid): 2026  
Interaction (Aka Env Int) Type Code: TRI  
Interaction (Aka Env Int) Description: Toxics Release Inventory  
Interaction Status: A

Map ID  
Direction  
Distance  
Elevation

MAP FINDINGS

Site

Database(s)

EDR ID Number  
EPA ID Number

**NON FERROUS METALS INC (Continued)**

**1007080702**

Federal Program Identifier: Not reported  
Interaction Start Date: 01/01/1994  
Interaction End Date: Not reported  
prgm\_facil: Not reported  
cur\_sys\_pr: HAZWASTE  
cur\_sys\_nm: EPCRA

Facility/Site Interaction T: 3215  
Geographic Location Identifier (Alias Facid): 2026  
Interaction (Aka Env Int) Type Code: UST  
Interaction (Aka Env Int) Description: Underground Storage Tank  
Interaction Status: I  
Federal Program Identifier: 6519  
Interaction Start Date: 02/29/2000  
Interaction End Date: 05/03/2000  
prgm\_facil: Not reported  
cur\_sys\_pr: TOXICS  
cur\_sys\_nm: ISIS

Facility/Site Interaction T: 3216  
Geographic Location Identifier (Alias Facid): 2026  
Interaction (Aka Env Int) Type Code: SCS  
Interaction (Aka Env Int) Description: State Cleanup Site  
Interaction Status: A  
Federal Program Identifier: Not reported  
Interaction Start Date: 01/01/1900  
Interaction End Date: Not reported  
prgm\_facil: NON FERROUS METALS INC  
cur\_sys\_pr: TOXICS  
cur\_sys\_nm: ISIS

UST:

Facility ID: 2026  
Site Id: 6519  
UBI: Not reported  
Phone Number: 2066248414  
Decimal Latitude: 47.579049430515788  
Decimal Longitude: -122.35332063854362

Tank Name: 1  
Tag Number: Not reported  
Tank Status: Closed in Place  
Tank Status Date: 08/06/1996  
Tank Install Date: 00/31/1964  
Tank Closure Date: Not reported  
Capacity Range: Not reported  
Tank Permit Expiration Date: Not reported  
Tank Upgrade Date: Not reported  
Tank Spill Prevention: Not reported  
Tank Overfill Prevention: Not reported  
Tank Material: Steel  
Tank Construction: Not reported  
Tank Tightness Test: Not reported  
Tank Corrosion Protection: Not reported  
Tank Manifold: Not reported  
Tank Release Detection: Not reported

Map ID  
 Direction  
 Distance  
 Elevation

MAP FINDINGS

Site

Database(s)

EDR ID Number  
 EPA ID Number

**NON FERROUS METALS INC (Continued)**

**1007080702**

Tank SFC Type: Not reported  
 Pipe Material: Not reported  
 Pipe Construction: Not reported  
 Pipe Primary Release Detection: Not reported  
 Pipe Second Release Detection: Not reported  
 Pipe Corrosion Protection: Not reported  
 Pipe Pumping System: Not reported  
 Responsible Unit: NORTHWEST  
 Dispencer/Pump SFC Type: Not reported

**277**  
**WSW**  
**1/2-1**  
**0.515 mi.**  
**2721 ft.**

**ALASKA MARINE LINES SHIPYARD**  
**7100 2ND AVE SW**  
**SEATTLE, WA 98106**

**WA CSCSL**  
**WA HSL**  
**WA ALLSITES**  
**WA LUST**  
**WA UST**  
**WA MANIFEST**  
**WA VCP**  
**WA NPDES**

**U001127922**  
**N/A**

**Relative:**  
**Higher**

**Actual:**  
**16 ft.**

**CSCSL:**  
 Facility ID: 97573251  
 Region: Northwest  
 Lat/Long: 47.540599999999 / -122.3367400000  
 Brownfield Status: Not reported  
 Rank Status: 5  
 Clean Up Siteid: 6967  
 Site Status: Cleanup Started  
 PSI?: Not reported  
 Contaminant Name: Arsenic  
 Ground Water: C  
 Surface Water: Not reported  
 Soil: C  
 Sediment: Not reported  
 Air: Not reported  
 Bedrock: Not reported  
 Responsible Unit: Northwest

Facility ID: 97573251  
 Region: Northwest  
 Lat/Long: 47.540599999999 / -122.3367400000  
 Brownfield Status: Not reported  
 Rank Status: 5  
 Clean Up Siteid: 6967  
 Site Status: Cleanup Started  
 PSI?: Not reported  
 Contaminant Name: Base/Neutral/Acid Organics  
 Ground Water: Not reported  
 Surface Water: Not reported  
 Soil: C  
 Sediment: Not reported  
 Air: Not reported  
 Bedrock: Not reported  
 Responsible Unit: Northwest

Facility ID: 97573251  
 Region: Northwest  
 Lat/Long: 47.540599999999 / -122.3367400000  
 Brownfield Status: Not reported

Map ID  
Direction  
Distance  
Elevation

MAP FINDINGS

Site

Database(s)

EDR ID Number  
EPA ID Number

**ALASKA MARINE LINES SHIPYARD (Continued)**

**U001127922**

Rank Status: 5  
Clean Up Siteid: 6967  
Site Status: Cleanup Started  
PSI?: Not reported  
Contaminant Name: Benzene  
Ground Water: C  
Surface Water: Not reported  
Soil: C  
Sediment: Not reported  
Air: Not reported  
Bedrock: Not reported  
Responsible Unit: Northwest

Facility ID: 97573251  
Region: Northwest  
Lat/Long: 47.540599999999 / -122.3367400000  
Brownfield Status: Not reported  
Rank Status: 5  
Clean Up Siteid: 6967  
Site Status: Cleanup Started  
PSI?: Not reported  
Contaminant Name: Metals Priority Pollutants  
Ground Water: Not reported  
Surface Water: Not reported  
Soil: C  
Sediment: Not reported  
Air: Not reported  
Bedrock: Not reported  
Responsible Unit: Northwest

Facility ID: 97573251  
Region: Northwest  
Lat/Long: 47.540599999999 / -122.3367400000  
Brownfield Status: Not reported  
Rank Status: 5  
Clean Up Siteid: 6967  
Site Status: Cleanup Started  
PSI?: Not reported  
Contaminant Name: Petroleum-Diesel  
Ground Water: S  
Surface Water: Not reported  
Soil: C  
Sediment: Not reported  
Air: Not reported  
Bedrock: Not reported  
Responsible Unit: Northwest

Facility ID: 97573251  
Region: Northwest  
Lat/Long: 47.540599999999 / -122.3367400000  
Brownfield Status: Not reported  
Rank Status: 5  
Clean Up Siteid: 6967  
Site Status: Cleanup Started  
PSI?: Not reported  
Contaminant Name: Petroleum-Gasoline  
Ground Water: C



Map ID  
Direction  
Distance  
Elevation

MAP FINDINGS

Site

Database(s)

EDR ID Number  
EPA ID Number

ALASKA MARINE LINES SHIPYARD (Continued)

U001127922

Surface Water: Not reported  
Soil: C  
Sediment: Not reported  
Air: Not reported  
Bedrock: Not reported  
Responsible Unit: Northwest

Facility ID: 97573251  
Region: Northwest  
Lat/Long: 47.540599999999 / -122.3367400000  
Brownfield Status: Not reported  
Rank Status: 5  
Clean Up Siteid: 6967  
Site Status: Cleanup Started  
PSI?: Not reported  
Contaminant Name: Petroleum-Other  
Ground Water: S  
Surface Water: Not reported  
Soil: C  
Sediment: Not reported  
Air: Not reported  
Bedrock: Not reported  
Responsible Unit: Northwest

Facility ID: 97573251  
Region: Northwest  
Lat/Long: 47.540599999999 / -122.3367400000  
Brownfield Status: Not reported  
Rank Status: 5  
Clean Up Siteid: 6967  
Site Status: Cleanup Started  
PSI?: Not reported  
Contaminant Name: Polychlorinated biPhenyls (PCB)  
Ground Water: C  
Surface Water: Not reported  
Soil: C  
Sediment: Not reported  
Air: Not reported  
Bedrock: Not reported  
Responsible Unit: Northwest

HSL:

edr\_fstat: WA  
edr\_fzip: Not reported  
edr\_fcnty: KING  
edr\_zip: Not reported  
**Facility Type: Hazardous Sites List**  
Facility Status: Cleanup Started  
FSID Number: 97573251  
Rank: 5  
Region: NW

ALLSITES:

Facility Id: 97573251  
Latitude: 47.5406  
Longitude: -122.33674

Map ID  
Direction  
Distance  
Elevation

MAP FINDINGS

Site

Database(s)

EDR ID Number  
EPA ID Number

ALASKA MARINE LINES SHIPYARD (Continued)

U001127922

Ecology Interest Type Code: HWG  
Facility ID: 97573251  
Facility Company: DOUGLAS MANAGEMENT DOCK  
Interaction: I  
Interaction 1: HWG  
Interaction 2: Hazardous Waste Generator  
Ecology Program: HAZWASTE  
Program Data: TURBOWASTE  
Facility Alt.: Not reported  
Program ID: WAD070973300  
Date Interaction: 10/16/1984  
Date Interaction 3: 10/16/1984

Facility ID: 97573251  
Facility Company: DOUGLAS MANAGEMENT DOCK  
Interaction: A  
Interaction 1: UST  
Interaction 2: Underground Storage Tank  
Ecology Program: TOXICS  
Program Data: ISIS  
Facility Alt.: Not reported  
Program ID: 100532  
Date Interaction: 04/09/1991  
Date Interaction 3: 04/09/1991

Facility ID: 97573251  
Facility Company: DOUGLAS MANAGEMENT DOCK  
Interaction: I  
Interaction 1: LUST  
Interaction 2: LUST Facility  
Ecology Program: TOXICS  
Program Data: ISIS  
Facility Alt.: Not reported  
Program ID: 100532  
Date Interaction: 12/14/1992  
Date Interaction 3: 12/14/1992

Facility ID: 97573251  
Facility Company: DOUGLAS MANAGEMENT DOCK  
Interaction: I  
Interaction 1: HWP  
Interaction 2: Hazardous Waste Planner  
Ecology Program: HAZWASTE  
Program Data: HWPPRT  
Facility Alt.: Not reported  
Program ID: WAD070973300  
Date Interaction: 01/01/1993  
Date Interaction 3: 01/01/1993

Facility ID: 97573251  
Facility Company: DOUGLAS MANAGEMENT DOCK  
Interaction: I  
Interaction 1: HWG  
Interaction 2: Hazardous Waste Generator  
Ecology Program: HAZWASTE  
Program Data: TURBOWASTE  
Facility Alt.: Not reported

Map ID  
Direction  
Distance  
Elevation

MAP FINDINGS

Site

Database(s)

EDR ID Number  
EPA ID Number

**ALASKA MARINE LINES SHIPYARD (Continued)**

**U001127922**

Program ID:	WAD070973300
Date Interaction:	01/30/2002
Date Interaction 3:	01/30/2002
Facility ID:	97573251
Facility Company:	DOUGLAS MANAGEMENT DOCK
Interaction:	A
Interaction 1:	HWOTHER
Interaction 2:	Haz Waste Management Activity
Ecology Program:	HAZWASTE
Program Data:	TURBOWASTE
Facility Alt.:	Alaska Marine Lines
Program ID:	WAD070973300
Date Interaction:	12/31/2003
Date Interaction 3:	12/31/2003
Facility ID:	97573251
Facility Company:	DOUGLAS MANAGEMENT DOCK
Interaction:	A
Interaction 1:	SCS
Interaction 2:	State Cleanup Site
Ecology Program:	TOXICS
Program Data:	ISIS
Facility Alt.:	DOUGLAS MANAGEMENT DOCK
Program ID:	Not reported
Date Interaction:	05/30/2008
Date Interaction 3:	05/30/2008
Facility ID:	97573251
Facility Company:	DOUGLAS MANAGEMENT DOCK
Interaction:	A
Interaction 1:	INDUSTGP
Interaction 2:	Industrial SW GP
Ecology Program:	WATQUAL
Program Data:	PARIS
Facility Alt.:	DOUGLAS MANAGEMENT DOCK
Program ID:	WAR002471
Date Interaction:	10/11/1995
Date Interaction 3:	10/11/1995
Facility Id:	97573251
Latitude:	47.5406
Longitude:	-122.33674
Ecology Interest Type Code:	INDUSTGP
Facility ID:	97573251
Facility Company:	DOUGLAS MANAGEMENT DOCK
Interaction:	I
Interaction 1:	HWG
Interaction 2:	Hazardous Waste Generator
Ecology Program:	HAZWASTE
Program Data:	TURBOWASTE
Facility Alt.:	Not reported
Program ID:	WAD070973300
Date Interaction:	10/16/1984
Date Interaction 3:	10/16/1984

Map ID  
Direction  
Distance  
Elevation

MAP FINDINGS

Site

Database(s)

EDR ID Number  
EPA ID Number

**ALASKA MARINE LINES SHIPYARD (Continued)**

**U001127922**

Facility ID: 97573251  
Facility Company: DOUGLAS MANAGEMENT DOCK  
Interaction: A  
Interaction 1: UST  
Interaction 2: Underground Storage Tank  
Ecology Program: TOXICS  
Program Data: ISIS  
Facility Alt.: Not reported  
Program ID: 100532  
Date Interaction: 04/09/1991  
Date Interaction 3: 04/09/1991

Facility ID: 97573251  
Facility Company: DOUGLAS MANAGEMENT DOCK  
Interaction: I  
Interaction 1: LUST  
Interaction 2: LUST Facility  
Ecology Program: TOXICS  
Program Data: ISIS  
Facility Alt.: Not reported  
Program ID: 100532  
Date Interaction: 12/14/1992  
Date Interaction 3: 12/14/1992

Facility ID: 97573251  
Facility Company: DOUGLAS MANAGEMENT DOCK  
Interaction: I  
Interaction 1: HWP  
Interaction 2: Hazardous Waste Planner  
Ecology Program: HAZWASTE  
Program Data: HWPPRT  
Facility Alt.: Not reported  
Program ID: WAD070973300  
Date Interaction: 01/01/1993  
Date Interaction 3: 01/01/1993

Facility ID: 97573251  
Facility Company: DOUGLAS MANAGEMENT DOCK  
Interaction: I  
Interaction 1: HWG  
Interaction 2: Hazardous Waste Generator  
Ecology Program: HAZWASTE  
Program Data: TURBOWASTE  
Facility Alt.: Not reported  
Program ID: WAD070973300  
Date Interaction: 01/30/2002  
Date Interaction 3: 01/30/2002

Facility ID: 97573251  
Facility Company: DOUGLAS MANAGEMENT DOCK  
Interaction: A  
Interaction 1: HWOTHER  
Interaction 2: Haz Waste Management Activity  
Ecology Program: HAZWASTE  
Program Data: TURBOWASTE  
Facility Alt.: Alaska Marine Lines  
Program ID: WAD070973300

Map ID  
Direction  
Distance  
Elevation

MAP FINDINGS

Site

Database(s)

EDR ID Number  
EPA ID Number

ALASKA MARINE LINES SHIPYARD (Continued)

U001127922

Date Interaction: 12/31/2003  
Date Interaction 3: 12/31/2003

Facility ID: 97573251  
Facility Company: DOUGLAS MANAGEMENT DOCK  
Interaction: A  
Interaction 1: SCS  
Interaction 2: State Cleanup Site  
Ecology Program: TOXICS  
Program Data: ISIS  
Facility Alt.: DOUGLAS MANAGEMENT DOCK  
Program ID: Not reported  
Date Interaction: 05/30/2008  
Date Interaction 3: 05/30/2008

Facility ID: 97573251  
Facility Company: DOUGLAS MANAGEMENT DOCK  
Interaction: A  
Interaction 1: INDUSTGP  
Interaction 2: Industrial SW GP  
Ecology Program: WATQUAL  
Program Data: PARIS  
Facility Alt.: DOUGLAS MANAGEMENT DOCK  
Program ID: WAR002471  
Date Interaction: 10/11/1995  
Date Interaction 3: 10/11/1995

Facility Id: 97573251  
Latitude: 47.5406  
Longitude: -122.33674  
Ecology Interest Type Code: LUST

Facility ID: 97573251  
Facility Company: DOUGLAS MANAGEMENT DOCK  
Interaction: I  
Interaction 1: HWG  
Interaction 2: Hazardous Waste Generator  
Ecology Program: HAZWASTE  
Program Data: TURBOWASTE  
Facility Alt.: Not reported  
Program ID: WAD070973300  
Date Interaction: 10/16/1984  
Date Interaction 3: 10/16/1984

Facility ID: 97573251  
Facility Company: DOUGLAS MANAGEMENT DOCK  
Interaction: A  
Interaction 1: UST  
Interaction 2: Underground Storage Tank  
Ecology Program: TOXICS  
Program Data: ISIS  
Facility Alt.: Not reported  
Program ID: 100532  
Date Interaction: 04/09/1991  
Date Interaction 3: 04/09/1991

Facility ID: 97573251

Map ID  
Direction  
Distance  
Elevation

MAP FINDINGS

Site

Database(s)

EDR ID Number  
EPA ID Number

**ALASKA MARINE LINES SHIPYARD (Continued)**

**U001127922**

Facility Company: DOUGLAS MANAGEMENT DOCK  
Interaction: I  
Interaction 1: LUST  
Interaction 2: LUST Facility  
Ecology Program: TOXICS  
Program Data: ISIS  
Facility Alt.: Not reported  
Program ID: 100532  
Date Interaction: 12/14/1992  
Date Interaction 3: 12/14/1992

Facility ID: 97573251  
Facility Company: DOUGLAS MANAGEMENT DOCK  
Interaction: I  
Interaction 1: HWP  
Interaction 2: Hazardous Waste Planner  
Ecology Program: HAZWASTE  
Program Data: HWPPRT  
Facility Alt.: Not reported  
Program ID: WAD070973300  
Date Interaction: 01/01/1993  
Date Interaction 3: 01/01/1993

Facility ID: 97573251  
Facility Company: DOUGLAS MANAGEMENT DOCK  
Interaction: I  
Interaction 1: HWG  
Interaction 2: Hazardous Waste Generator  
Ecology Program: HAZWASTE  
Program Data: TURBOWASTE  
Facility Alt.: Not reported  
Program ID: WAD070973300  
Date Interaction: 01/30/2002  
Date Interaction 3: 01/30/2002

Facility ID: 97573251  
Facility Company: DOUGLAS MANAGEMENT DOCK  
Interaction: A  
Interaction 1: HWOTHER  
Interaction 2: Haz Waste Management Activity  
Ecology Program: HAZWASTE  
Program Data: TURBOWASTE  
Facility Alt.: Alaska Marine Lines  
Program ID: WAD070973300  
Date Interaction: 12/31/2003  
Date Interaction 3: 12/31/2003

Facility ID: 97573251  
Facility Company: DOUGLAS MANAGEMENT DOCK  
Interaction: A  
Interaction 1: SCS  
Interaction 2: State Cleanup Site  
Ecology Program: TOXICS  
Program Data: ISIS  
Facility Alt.: DOUGLAS MANAGEMENT DOCK  
Program ID: Not reported  
Date Interaction: 05/30/2008

Map ID  
Direction  
Distance  
Elevation

MAP FINDINGS

Site

Database(s)

EDR ID Number  
EPA ID Number

**ALASKA MARINE LINES SHIPYARD (Continued)**

**U001127922**

Date Interaction 3: 05/30/2008  
  
Facility ID: 97573251  
Facility Company: DOUGLAS MANAGEMENT DOCK  
Interaction: A  
Interaction 1: INDUSTGP  
Interaction 2: Industrial SW GP  
Ecology Program: WATQUAL  
Program Data: PARIS  
Facility Alt.: DOUGLAS MANAGEMENT DOCK  
Program ID: WAR002471  
Date Interaction: 10/11/1995  
Date Interaction 3: 10/11/1995

Facility Id: 97573251  
Latitude: 47.5406  
Longitude: -122.33674  
Ecology Interest Type Code: SCS  
Facility ID: 97573251  
Facility Company: DOUGLAS MANAGEMENT DOCK  
Interaction: I  
Interaction 1: HWG  
Interaction 2: Hazardous Waste Generator  
Ecology Program: HAZWASTE  
Program Data: TURBOWASTE  
Facility Alt.: Not reported  
Program ID: WAD070973300  
Date Interaction: 10/16/1984  
Date Interaction 3: 10/16/1984

Facility ID: 97573251  
Facility Company: DOUGLAS MANAGEMENT DOCK  
Interaction: A  
Interaction 1: UST  
Interaction 2: Underground Storage Tank  
Ecology Program: TOXICS  
Program Data: ISIS  
Facility Alt.: Not reported  
Program ID: 100532  
Date Interaction: 04/09/1991  
Date Interaction 3: 04/09/1991

Facility ID: 97573251  
Facility Company: DOUGLAS MANAGEMENT DOCK  
Interaction: I  
Interaction 1: LUST  
Interaction 2: LUST Facility  
Ecology Program: TOXICS  
Program Data: ISIS  
Facility Alt.: Not reported  
Program ID: 100532  
Date Interaction: 12/14/1992  
Date Interaction 3: 12/14/1992

Facility ID: 97573251  
Facility Company: DOUGLAS MANAGEMENT DOCK

Map ID  
Direction  
Distance  
Elevation

MAP FINDINGS

Site

Database(s)

EDR ID Number  
EPA ID Number

**ALASKA MARINE LINES SHIPYARD (Continued)**

**U001127922**

Interaction:	I
Interaction 1:	HWP
Interaction 2:	Hazardous Waste Planner
Ecology Program:	HAZWASTE
Program Data:	HWPPRT
Facility Alt.:	Not reported
Program ID:	WAD070973300
Date Interaction:	01/01/1993
Date Interaction 3:	01/01/1993
Facility ID:	97573251
Facility Company:	DOUGLAS MANAGEMENT DOCK
Interaction:	I
Interaction 1:	HWG
Interaction 2:	Hazardous Waste Generator
Ecology Program:	HAZWASTE
Program Data:	TURBOWASTE
Facility Alt.:	Not reported
Program ID:	WAD070973300
Date Interaction:	01/30/2002
Date Interaction 3:	01/30/2002
Facility ID:	97573251
Facility Company:	DOUGLAS MANAGEMENT DOCK
Interaction:	A
Interaction 1:	HWOTHER
Interaction 2:	Haz Waste Management Activity
Ecology Program:	HAZWASTE
Program Data:	TURBOWASTE
Facility Alt.:	Alaska Marine Lines
Program ID:	WAD070973300
Date Interaction:	12/31/2003
Date Interaction 3:	12/31/2003
Facility ID:	97573251
Facility Company:	DOUGLAS MANAGEMENT DOCK
Interaction:	A
Interaction 1:	SCS
Interaction 2:	State Cleanup Site
Ecology Program:	TOXICS
Program Data:	ISIS
Facility Alt.:	DOUGLAS MANAGEMENT DOCK
Program ID:	Not reported
Date Interaction:	05/30/2008
Date Interaction 3:	05/30/2008
Facility ID:	97573251
Facility Company:	DOUGLAS MANAGEMENT DOCK
Interaction:	A
Interaction 1:	INDUSTGP
Interaction 2:	Industrial SW GP
Ecology Program:	WATQUAL
Program Data:	PARIS
Facility Alt.:	DOUGLAS MANAGEMENT DOCK
Program ID:	WAR002471
Date Interaction:	10/11/1995
Date Interaction 3:	10/11/1995



Map ID  
Direction  
Distance  
Elevation

MAP FINDINGS

Site

Database(s)

EDR ID Number  
EPA ID Number

**ALASKA MARINE LINES SHIPYARD (Continued)**

**U001127922**

Facility Id: 97573251  
Latitude: 47.5406  
Longitude: -122.33674  
Ecology Interest Type Code: HWOTHER  
Facility ID: 97573251  
Facility Company: DOUGLAS MANAGEMENT DOCK  
Interaction: I  
Interaction 1: HWG  
Interaction 2: Hazardous Waste Generator  
Ecology Program: HAZWASTE  
Program Data: TURBOWASTE  
Facility Alt.: Not reported  
Program ID: WAD070973300  
Date Interaction: 10/16/1984  
Date Interaction 3: 10/16/1984

Facility ID: 97573251  
Facility Company: DOUGLAS MANAGEMENT DOCK  
Interaction: A  
Interaction 1: UST  
Interaction 2: Underground Storage Tank  
Ecology Program: TOXICS  
Program Data: ISIS  
Facility Alt.: Not reported  
Program ID: 100532  
Date Interaction: 04/09/1991  
Date Interaction 3: 04/09/1991

Facility ID: 97573251  
Facility Company: DOUGLAS MANAGEMENT DOCK  
Interaction: I  
Interaction 1: LUST  
Interaction 2: LUST Facility  
Ecology Program: TOXICS  
Program Data: ISIS  
Facility Alt.: Not reported  
Program ID: 100532  
Date Interaction: 12/14/1992  
Date Interaction 3: 12/14/1992

Facility ID: 97573251  
Facility Company: DOUGLAS MANAGEMENT DOCK  
Interaction: I  
Interaction 1: HWP  
Interaction 2: Hazardous Waste Planner  
Ecology Program: HAZWASTE  
Program Data: HWPPRT  
Facility Alt.: Not reported  
Program ID: WAD070973300  
Date Interaction: 01/01/1993  
Date Interaction 3: 01/01/1993

Facility ID: 97573251  
Facility Company: DOUGLAS MANAGEMENT DOCK  
Interaction: I  
Interaction 1: HWG  
Interaction 2: Hazardous Waste Generator

Map ID  
Direction  
Distance  
Elevation

MAP FINDINGS

Site

Database(s)

EDR ID Number  
EPA ID Number

**ALASKA MARINE LINES SHIPYARD (Continued)**

**U001127922**

Ecology Program:	HAZWASTE
Program Data:	TURBOWASTE
Facility Alt.:	Not reported
Program ID:	WAD070973300
Date Interaction:	01/30/2002
Date Interaction 3:	01/30/2002
Facility ID:	97573251
Facility Company:	DOUGLAS MANAGEMENT DOCK
Interaction:	A
Interaction 1:	HWOTHER
Interaction 2:	Haz Waste Management Activity
Ecology Program:	HAZWASTE
Program Data:	TURBOWASTE
Facility Alt.:	Alaska Marine Lines
Program ID:	WAD070973300
Date Interaction:	12/31/2003
Date Interaction 3:	12/31/2003
Facility ID:	97573251
Facility Company:	DOUGLAS MANAGEMENT DOCK
Interaction:	A
Interaction 1:	SCS
Interaction 2:	State Cleanup Site
Ecology Program:	TOXICS
Program Data:	ISIS
Facility Alt.:	DOUGLAS MANAGEMENT DOCK
Program ID:	Not reported
Date Interaction:	05/30/2008
Date Interaction 3:	05/30/2008
Facility ID:	97573251
Facility Company:	DOUGLAS MANAGEMENT DOCK
Interaction:	A
Interaction 1:	INDUSTGP
Interaction 2:	Industrial SW GP
Ecology Program:	WATQUAL
Program Data:	PARIS
Facility Alt.:	DOUGLAS MANAGEMENT DOCK
Program ID:	WAR002471
Date Interaction:	10/11/1995
Date Interaction 3:	10/11/1995
Facility Id:	97573251
Latitude:	47.5406
Longitude:	-122.33674
Ecology Interest Type Code:	UST
Facility ID:	97573251
Facility Company:	DOUGLAS MANAGEMENT DOCK
Interaction:	I
Interaction 1:	HWG
Interaction 2:	Hazardous Waste Generator
Ecology Program:	HAZWASTE
Program Data:	TURBOWASTE
Facility Alt.:	Not reported
Program ID:	WAD070973300

Map ID  
Direction  
Distance  
Elevation

MAP FINDINGS

Site

Database(s)

EDR ID Number  
EPA ID Number

ALASKA MARINE LINES SHIPYARD (Continued)

U001127922

Date Interaction:	10/16/1984
Date Interaction 3:	10/16/1984
Facility ID:	97573251
Facility Company:	DOUGLAS MANAGEMENT DOCK
Interaction:	A
Interaction 1:	UST
Interaction 2:	Underground Storage Tank
Ecology Program:	TOXICS
Program Data:	ISIS
Facility Alt.:	Not reported
Program ID:	100532
Date Interaction:	04/09/1991
Date Interaction 3:	04/09/1991
Facility ID:	97573251
Facility Company:	DOUGLAS MANAGEMENT DOCK
Interaction:	I
Interaction 1:	LUST
Interaction 2:	LUST Facility
Ecology Program:	TOXICS
Program Data:	ISIS
Facility Alt.:	Not reported
Program ID:	100532
Date Interaction:	12/14/1992
Date Interaction 3:	12/14/1992
Facility ID:	97573251
Facility Company:	DOUGLAS MANAGEMENT DOCK
Interaction:	I
Interaction 1:	HWP
Interaction 2:	Hazardous Waste Planner
Ecology Program:	HAZWASTE
Program Data:	HWPVRT
Facility Alt.:	Not reported
Program ID:	WAD070973300
Date Interaction:	01/01/1993
Date Interaction 3:	01/01/1993
Facility ID:	97573251
Facility Company:	DOUGLAS MANAGEMENT DOCK
Interaction:	I
Interaction 1:	HWG
Interaction 2:	Hazardous Waste Generator
Ecology Program:	HAZWASTE
Program Data:	TURBOWASTE
Facility Alt.:	Not reported
Program ID:	WAD070973300
Date Interaction:	01/30/2002
Date Interaction 3:	01/30/2002
Facility ID:	97573251
Facility Company:	DOUGLAS MANAGEMENT DOCK
Interaction:	A
Interaction 1:	HWOTHER
Interaction 2:	Haz Waste Management Activity
Ecology Program:	HAZWASTE

Map ID  
Direction  
Distance  
Elevation

MAP FINDINGS

Site

Database(s)

EDR ID Number  
EPA ID Number

**ALASKA MARINE LINES SHIPYARD (Continued)**

**U001127922**

Program Data:	TURBOWASTE
Facility Alt.:	Alaska Marine Lines
Program ID:	WAD070973300
Date Interaction:	12/31/2003
Date Interaction 3:	12/31/2003
Facility ID:	97573251
Facility Company:	DOUGLAS MANAGEMENT DOCK
Interaction:	A
Interaction 1:	SCS
Interaction 2:	State Cleanup Site
Ecology Program:	TOXICS
Program Data:	ISIS
Facility Alt.:	DOUGLAS MANAGEMENT DOCK
Program ID:	Not reported
Date Interaction:	05/30/2008
Date Interaction 3:	05/30/2008
Facility ID:	97573251
Facility Company:	DOUGLAS MANAGEMENT DOCK
Interaction:	A
Interaction 1:	INDUSTGP
Interaction 2:	Industrial SW GP
Ecology Program:	WATQUAL
Program Data:	PARIS
Facility Alt.:	DOUGLAS MANAGEMENT DOCK
Program ID:	WAR002471
Date Interaction:	10/11/1995
Date Interaction 3:	10/11/1995
Facility Id:	97573251
Latitude:	47.5406
Longitude:	-122.33674
Ecology Interest Type Code:	HWP
Facility ID:	97573251
Facility Company:	DOUGLAS MANAGEMENT DOCK
Interaction:	I
Interaction 1:	HWG
Interaction 2:	Hazardous Waste Generator
Ecology Program:	HAZWASTE
Program Data:	TURBOWASTE
Facility Alt.:	Not reported
Program ID:	WAD070973300
Date Interaction:	10/16/1984
Date Interaction 3:	10/16/1984
Facility ID:	97573251
Facility Company:	DOUGLAS MANAGEMENT DOCK
Interaction:	A
Interaction 1:	UST
Interaction 2:	Underground Storage Tank
Ecology Program:	TOXICS
Program Data:	ISIS
Facility Alt.:	Not reported
Program ID:	100532
Date Interaction:	04/09/1991

Map ID  
Direction  
Distance  
Elevation

MAP FINDINGS

Site

Database(s)

EDR ID Number  
EPA ID Number

ALASKA MARINE LINES SHIPYARD (Continued)

U001127922

Date Interaction 3:	04/09/1991
Facility ID:	97573251
Facility Company:	DOUGLAS MANAGEMENT DOCK
Interaction:	I
Interaction 1:	LUST
Interaction 2:	LUST Facility
Ecology Program:	TOXICS
Program Data:	ISIS
Facility Alt.:	Not reported
Program ID:	100532
Date Interaction:	12/14/1992
Date Interaction 3:	12/14/1992
Facility ID:	97573251
Facility Company:	DOUGLAS MANAGEMENT DOCK
Interaction:	I
Interaction 1:	HWP
Interaction 2:	Hazardous Waste Planner
Ecology Program:	HAZWASTE
Program Data:	HWPPRT
Facility Alt.:	Not reported
Program ID:	WAD070973300
Date Interaction:	01/01/1993
Date Interaction 3:	01/01/1993
Facility ID:	97573251
Facility Company:	DOUGLAS MANAGEMENT DOCK
Interaction:	I
Interaction 1:	HWG
Interaction 2:	Hazardous Waste Generator
Ecology Program:	HAZWASTE
Program Data:	TURBOWASTE
Facility Alt.:	Not reported
Program ID:	WAD070973300
Date Interaction:	01/30/2002
Date Interaction 3:	01/30/2002
Facility ID:	97573251
Facility Company:	DOUGLAS MANAGEMENT DOCK
Interaction:	A
Interaction 1:	HWOTHER
Interaction 2:	Haz Waste Management Activity
Ecology Program:	HAZWASTE
Program Data:	TURBOWASTE
Facility Alt.:	Alaska Marine Lines
Program ID:	WAD070973300
Date Interaction:	12/31/2003
Date Interaction 3:	12/31/2003
Facility ID:	97573251
Facility Company:	DOUGLAS MANAGEMENT DOCK
Interaction:	A
Interaction 1:	SCS
Interaction 2:	State Cleanup Site
Ecology Program:	TOXICS
Program Data:	ISIS

Map ID  
Direction  
Distance  
Elevation

MAP FINDINGS

Site

Database(s)

EDR ID Number  
EPA ID Number

**ALASKA MARINE LINES SHIPYARD (Continued)**

**U001127922**

Facility Alt.: DOUGLAS MANAGEMENT DOCK  
Program ID: Not reported  
Date Interaction: 05/30/2008  
Date Interaction 3: 05/30/2008  
  
Facility ID: 97573251  
Facility Company: DOUGLAS MANAGEMENT DOCK  
Interaction: A  
Interaction 1: INDUSTGP  
Interaction 2: Industrial SW GP  
Ecology Program: WATQUAL  
Program Data: PARIS  
Facility Alt.: DOUGLAS MANAGEMENT DOCK  
Program ID: WAR002471  
Date Interaction: 10/11/1995  
Date Interaction 3: 10/11/1995

**LUST:**

Facility ID: 97573251  
Facility Status: Cleanup Started  
Cleanup Site ID: 6967  
Cleanup Unit Type: Upland  
Process Type: Ecology-supervised or conducted  
Alternate Name: Douglas Management Dock  
Release Status Date: 06/01/1995  
Site Response Unit Code: Northwest  
Lat/Long: 47.5406 / -122.33674

Facility ID: 97573251  
Facility Status: Awaiting Cleanup  
Cleanup Site ID: 6967  
Cleanup Unit Type: Upland  
Process Type: Ecology-supervised or conducted  
Alternate Name: Douglas Management Dock  
Release Status Date: 07/01/2011  
Site Response Unit Code: Northwest  
Lat/Long: 47.5406 / -122.33674

Facility ID: 97573251  
Facility Status: RCU  
Cleanup Site ID: 6967  
Cleanup Unit Type: Upland  
Process Type: Ecology-supervised or conducted  
Alternate Name: Douglas Management Dock  
Release Status Date: 03/08/1991  
Site Response Unit Code: Northwest  
Lat/Long: 47.5406 / -122.33674

**UST:**

Facility ID: 97573251  
Site Id: 100532  
UBI: Not reported  
Phone Number: 2067634244  
Decimal Latitude: 47.540599999999998  
Decimal Longitude: -122.33674000000001

Map ID  
Direction  
Distance  
Elevation

MAP FINDINGS

Site

Database(s)

EDR ID Number  
EPA ID Number

**ALASKA MARINE LINES SHIPYARD (Continued)**

**U001127922**

Tank Name: 1  
Tag Number: Not reported  
Tank Status: Removed  
Tank Status Date: 08/06/1996  
Tank Install Date: 00/31/1964  
Tank Closure Date: Not reported  
Capacity Range: Not reported  
Tank Permit Expiration Date: Not reported  
Tank Upgrade Date: Not reported  
Tank Spill Prevention: Not reported  
Tank Overfill Prevention: Not reported  
Tank Material: Not reported  
Tank Construction: Not reported  
Tank Tightness Test: Not reported  
Tank Corrosion Protection: Not reported  
Tank Manifold: Not reported  
Tank Release Detection: Not reported  
Tank SFC Type: Not reported  
Pipe Material: Not reported  
Pipe Construction: Not reported  
Pipe Primary Release Detection: Not reported  
Pipe Second Release Detection: Not reported  
Pipe Corrosion Protection: Not reported  
Pipe Pumping System: Not reported  
Responsible Unit: NORTHWEST  
Dispencer/Pump SFC Type: Not reported

Tank Name: 2  
Tag Number: Not reported  
Tank Status: Removed  
Tank Status Date: 08/06/1996  
Tank Install Date: 00/31/1964  
Tank Closure Date: Not reported  
Capacity Range: Not reported  
Tank Permit Expiration Date: Not reported  
Tank Upgrade Date: Not reported  
Tank Spill Prevention: Not reported  
Tank Overfill Prevention: Not reported  
Tank Material: Not reported  
Tank Construction: Not reported  
Tank Tightness Test: Not reported  
Tank Corrosion Protection: Not reported  
Tank Manifold: Not reported  
Tank Release Detection: Not reported  
Tank SFC Type: Not reported  
Pipe Material: Not reported  
Pipe Construction: Not reported  
Pipe Primary Release Detection: Not reported  
Pipe Second Release Detection: Not reported  
Pipe Corrosion Protection: Not reported  
Pipe Pumping System: Not reported  
Responsible Unit: NORTHWEST  
Dispencer/Pump SFC Type: Not reported

WA MANIFEST:

Facility Site ID Number: 97573251

Map ID  
Direction  
Distance  
Elevation

MAP FINDINGS

Site

Database(s)

EDR ID Number  
EPA ID Number

**ALASKA MARINE LINES SHIPYARD (Continued)**

**U001127922**

SWC Desc: Not reported  
FWC Desc: Not reported  
Form Comm: Not reported  
Data Year: 2011  
Permit by Rule: False  
Treatment by Generator: False  
Mixed radioactive waste: False  
Importer of hazardous waste: False  
Immediate recycler: False  
Treatment/Storage/Disposal/Recycling Facility: False  
Generator of dangerous fuel waste: False  
Generator marketing to burner: False  
"Other marketers (i.e., blender, distributor, etc.)": False  
Utility boiler burner: False  
Industry boiler burner: False  
Industrial Furnace: False  
Smelter deferral: False  
Universal waste - batteries - generate: False  
Universal waste - thermostats - generate: False  
Universal waste - mercury - generate: False  
Universal waste - lamps - generate: False  
Universal waste - batteries - accumulate: False  
Universal waste - thermostats - accumulate: False  
Universal waste - mercury - accumulate: False  
Universal waste - lamps - accumulate: False  
Destination Facility for Universal Waste: False  
Off-specification used oil burner - utility boiler: False  
Off-specification used oil burner - industrial boiler: False  
Off-specification used oil burner - industrial furnace: False  
EPA ID: WAD070973300  
Facility Address 2: Not reported  
TAX REG NBR: 600140340  
NAICS CD: 488320  
BUSINESS TYPE: Marine Transportation  
MAIL NAME: Alaska Marine Lines  
MAIL ADDR LINE1: 5615 W Marginal Way SW  
MAIL CITY,ST,ZIP: SEATTLE, WA 98106  
MAIL COUNTRY: UNITED STATES  
LEGAL ORG NAME: Swan Bay Holdings  
LEGAL ORG TYPE: Private  
LEGAL ADDR LINE1: PO Box 3757  
LEGAL CITY,ST,ZIP: SEATTLE, WA 98124  
LEGAL COUNTRY: UNITED STATES  
LEGAL PHONE NBR: (206)241-8778  
LEGAL EFFECTIVE DATE: 01/30/2002  
LAND ORG NAME: Swan Bay Holdings Inc  
LAND ORG TYPE: Private  
LAND PERSON NAME: Rodney DeWalt  
LAND ADDR LINE1: PO Box 3757  
LAND CITY,ST,ZIP: SEATTLE, WA 98124  
LAND COUNTRY: UNITED STATES  
LAND PHONE NBR: (206)241-8778  
OPERATOR ORG NAME: Alaska Marine Lines  
OPERATOR ORG TYPE: Private  
OPERATOR ADDR LINE1: PO Box 3557  
OPERATOR CITY,ST,ZIP: SEATTLE, WA 98124-3557  
OPERATOR COUNTRY: UNITED STATES



Map ID  
Direction  
Distance  
Elevation

MAP FINDINGS

Site

Database(s)

EDR ID Number  
EPA ID Number

**ALASKA MARINE LINES SHIPYARD (Continued)**

**U001127922**

OPERATOR PHONE NBR: 206-241-8778  
OPERATOR EFFECTIVE DATE: 01/01/1997  
SITE CONTACT NAME: Andrew Heuscher  
SITE CONTACT ADDR LINE1: 5615 W MARGINAL WAY SW  
SITE CONTACT ZIP: SEATTLE, WA 98106-1520  
SITE CONTACT COUNTRY: UNITED STATES  
SITE CONTACT PHONE NBR: 907-321-1305  
SITE CONTACT EMAIL: andrewh@aml.lynden.com  
FORM CONTACT NAME: Andrew Heuscher  
FORM CONTACT ADDR LINE1: 5615 W MARGINAL WAY SW  
FORM CONTACT CITY,ST,ZIP: SEATTLE, WA 98106-1520  
FORM CONTACT COUNTRY: UNITED STATES  
FORM CONTACT PHONE NBR: 907-321-1305  
FORM CONTACT EMAIL: andrewh@aml.lynden.com  
GEN STATUS CD: XQG  
MONTHLY GENERATION: False  
BATCH GENERATION: False  
ONE TIME GENERATION: False  
TRANSPORTS OWN WASTE: False  
TRANSPORTS OTHRS WASTE: False  
RECYCLER ONSITE: False  
TRANSFER FACILITY: False  
OTHER EXEMPTION: Not reported  
UW BATTERY GEN: False  
USED OIL TRANSPORTER: False  
USED OIL TRANSFER FACILITY: False  
USED OIL PROCESSOR: False  
USED OIL REREFINER: False  
USED OIL FUEL MRKTR DIRECTS SHPMNTS: False  
USED OIL FUEL MRKTR MEETS SPECS: False

VCP:

edr\_fstat: WA  
edr\_fzip: 98106-1926  
edr\_fcnty: KING COUNTY  
edr\_zip: Not reported  
Facility ID: 97573251  
VCP Status: VCP  
VCP: Not reported  
Ecology Status: Cleanup Started  
NFA Type: Cleanup Started  
Date NFA: Cleanup Started  
Rank: Cleanup Started

NPDES:

Facility Status: Active  
Facility Type: Industrial SW GP  
Admin Region: Headquarters  
Date Issued: Not reported  
Latitude: 47.54059999  
Longitude: -122.336740  
Permit ID: WAR002471  
Permit Version: 1  
Permit Status: Draft  
Permit SubStatus: Draft  
Ecology Contact: Not reported

Map ID  
 Direction  
 Distance  
 Elevation

MAP FINDINGS

Site

Database(s)

EDR ID Number  
 EPA ID Number

**ALASKA MARINE LINES SHIPYARD (Continued)**

**U001127922**

WRIA: Duwamish-Green  
 Permit Expiration Date: Not reported  
 Effective Date: Not reported

**278  
 NW  
 1/2-1  
 0.527 mi.  
 2784 ft.**

**SAMSON TUG & BARGE CO INC TRANSPORTER  
 6365 1ST AVE S  
 SEATTLE, WA**

**FINDS  
 WA CSCSL  
 WA HSL  
 WA ALLSITES  
 WA MANIFEST  
 WA SPILLS  
 WA VCP**

**1009576303  
 N/A**

**Relative:  
 Higher**

FINDS:

**Actual:  
 19 ft.**

Registry ID: 110025255097

**Environmental Interest/Information System**

Washington Facility / Site Identification System (WA-FSIS) provides a means to query and display data maintained by the Washington Department of Ecology. This system contains key information for each facility/site that is currently, or has been, of interest to the Air Quality, Dam Safety, Hazardous Waste, Toxics Cleanup, and Water Quality Programs.

RCRAInfo is a national information system that supports the Resource Conservation and Recovery Act (RCRA) program through the tracking of events and activities related to facilities that generate, transport, and treat, store, or dispose of hazardous waste. RCRAInfo allows RCRA program staff to track the notification, permit, compliance, and corrective action activities required under RCRA.

**HAZARDOUS WASTE BIENNIAL REPORTER**

**CSCSL:**

Facility ID: 21945598  
 Region: Northwest  
 Lat/Long: 47.545043999999 / -122.3358110000  
 Brownfield Status: Not reported  
 Rank Status: 1  
 Clean Up Siteid: 4146  
 Site Status: Cleanup Started  
 PSI?: Not reported  
 Contaminant Name: Base/Neutral/Acid Organics  
 Ground Water: Not reported  
 Surface Water: Not reported  
 Soil: C  
 Sediment: Not reported  
 Air: Not reported  
 Bedrock: Not reported  
 Responsible Unit: Northwest

Facility ID: 21945598  
 Region: Northwest  
 Lat/Long: 47.545043999999 / -122.3358110000  
 Brownfield Status: Not reported  
 Rank Status: 1

Map ID  
Direction  
Distance  
Elevation

MAP FINDINGS

Site

Database(s)

EDR ID Number  
EPA ID Number

**SAMSON TUG & BARGE CO INC TRANSPORTER (Continued)**

**1009576303**

Clean Up Siteid: 4146  
Site Status: Cleanup Started  
PSI?: Not reported  
Contaminant Name: Metals - Other  
Ground Water: Not reported  
Surface Water: Not reported  
Soil: C  
Sediment: Not reported  
Air: Not reported  
Bedrock: Not reported  
Responsible Unit: Northwest

Facility ID: 21945598  
Region: Northwest  
Lat/Long: 47.545043999999 / -122.3358110000  
Brownfield Status: Not reported  
Rank Status: 1  
Clean Up Siteid: 4146  
Site Status: Cleanup Started  
PSI?: Not reported  
Contaminant Name: Metals Priority Pollutants  
Ground Water: Not reported  
Surface Water: Not reported  
Soil: C  
Sediment: Not reported  
Air: Not reported  
Bedrock: Not reported  
Responsible Unit: Northwest

Facility ID: 21945598  
Region: Northwest  
Lat/Long: 47.545043999999 / -122.3358110000  
Brownfield Status: Not reported  
Rank Status: 1  
Clean Up Siteid: 4146  
Site Status: Cleanup Started  
PSI?: Not reported  
Contaminant Name: Non-Halogenated Solvents  
Ground Water: C  
Surface Water: Not reported  
Soil: S  
Sediment: Not reported  
Air: Not reported  
Bedrock: Not reported  
Responsible Unit: Northwest

Facility ID: 21945598  
Region: Northwest  
Lat/Long: 47.545043999999 / -122.3358110000  
Brownfield Status: Not reported  
Rank Status: 1  
Clean Up Siteid: 4146  
Site Status: Cleanup Started  
PSI?: Not reported  
Contaminant Name: Petroleum Products-Unspecified  
Ground Water: C  
Surface Water: Not reported

Map ID  
Direction  
Distance  
Elevation

MAP FINDINGS

Site

Database(s)

EDR ID Number  
EPA ID Number

**SAMSON TUG & BARGE CO INC TRANSPORTER (Continued)**

**1009576303**

Soil: C  
Sediment: Not reported  
Air: Not reported  
Bedrock: Not reported  
Responsible Unit: Northwest

Facility ID: 21945598  
Region: Northwest  
Lat/Long: 47.545043999999 / -122.3358110000  
Brownfield Status: Not reported  
Rank Status: 1  
Clean Up Siteid: 4146  
Site Status: Cleanup Started  
PSI?: Not reported  
Contaminant Name: Polychlorinated biPhenyls (PCB)  
Ground Water: Not reported  
Surface Water: Not reported  
Soil: C  
Sediment: Not reported  
Air: Not reported  
Bedrock: Not reported  
Responsible Unit: Northwest

Facility ID: 21945598  
Region: Northwest  
Lat/Long: 47.545043999999 / -122.3358110000  
Brownfield Status: Not reported  
Rank Status: 1  
Clean Up Siteid: 4146  
Site Status: Cleanup Started  
PSI?: Not reported  
Contaminant Name: Polynuclear Aromatic Hydrocarbons  
Ground Water: S  
Surface Water: Not reported  
Soil: C  
Sediment: Not reported  
Air: Not reported  
Bedrock: Not reported  
Responsible Unit: Northwest

HSL:

edr\_fstat: WA  
edr\_fzip: Not reported  
edr\_fcnty: KING  
edr\_zip: Not reported  
**Facility Type: Hazardous Sites List**  
Facility Status: Cleanup Started  
FSID Number: 21945598  
Rank: 1  
Region: NW

ALLSITES:

Facility Id: 21945598  
Latitude: 47.545044  
Longitude: -122.33581  
Ecology Interest Type Code: SCS

Map ID  
Direction  
Distance  
Elevation

MAP FINDINGS

Site

Database(s)

EDR ID Number  
EPA ID Number

**SAMSON TUG & BARGE CO INC TRANSPORTER (Continued)**

**1009576303**

Facility ID: 21945598  
Facility Company: Duwamish Marine Center  
Interaction: I  
Interaction 1: SCS  
Interaction 2: State Cleanup Site  
Ecology Program: TOXICS  
Program Data: ISIS  
Facility Alt.: Duwamish Marine Center  
Program ID: Not reported  
Date Interaction: 01/26/2001  
Date Interaction 3: 01/26/2001

Facility ID: 21945598  
Facility Company: Duwamish Marine Center  
Interaction: A  
Interaction 1: VOLCLNST  
Interaction 2: Voluntary Cleanup Sites  
Ecology Program: TOXICS  
Program Data: ISIS  
Facility Alt.: Duwamish Marine Center  
Program ID: NW0892  
Date Interaction: 05/07/2002  
Date Interaction 3: 05/07/2002

Facility ID: 21945598  
Facility Company: Duwamish Marine Center  
Interaction: I  
Interaction 1: VOLCLNST  
Interaction 2: Voluntary Cleanup Sites  
Ecology Program: TOXICS  
Program Data: ISIS  
Facility Alt.: Duwamish Marine Center  
Program ID: NW1646  
Date Interaction: 06/08/2006  
Date Interaction 3: 06/08/2006

Facility Id: 21945598  
Latitude: 47.545044  
Longitude: -122.33581  
Ecology Interest Type Code: VOLCLNST  
Facility ID: 21945598  
Facility Company: Duwamish Marine Center  
Interaction: I  
Interaction 1: SCS  
Interaction 2: State Cleanup Site  
Ecology Program: TOXICS  
Program Data: ISIS  
Facility Alt.: Duwamish Marine Center  
Program ID: Not reported  
Date Interaction: 01/26/2001  
Date Interaction 3: 01/26/2001

Facility ID: 21945598  
Facility Company: Duwamish Marine Center  
Interaction: A  
Interaction 1: VOLCLNST

Map ID  
Direction  
Distance  
Elevation

MAP FINDINGS

Site

Database(s)

EDR ID Number  
EPA ID Number

**SAMSON TUG & BARGE CO INC TRANSPORTER (Continued)**

**1009576303**

Interaction 2: Voluntary Cleanup Sites  
Ecology Program: TOXICS  
Program Data: ISIS  
Facility Alt.: Duwamish Marine Center  
Program ID: NW0892  
Date Interaction: 05/07/2002  
Date Interaction 3: 05/07/2002

Facility ID: 21945598  
Facility Company: Duwamish Marine Center  
Interaction: I  
Interaction 1: VOLCLNST  
Interaction 2: Voluntary Cleanup Sites  
Ecology Program: TOXICS  
Program Data: ISIS  
Facility Alt.: Duwamish Marine Center  
Program ID: NW1646  
Date Interaction: 06/08/2006  
Date Interaction 3: 06/08/2006

Facility Id: 1020256  
Latitude: 47.545639  
Longitude: -122.33450  
Ecology Interest Type Code: HWOTHER  
Facility ID: 1020256  
Facility Company: Samson Tug & Barge Co Inc Transporter  
Interaction: I  
Interaction 1: HWOTHER  
Interaction 2: Haz Waste Management Activity  
Ecology Program: HAZWASTE  
Program Data: TURBOWASTE  
Facility Alt.: Not reported  
Program ID: WAH000029081  
Date Interaction: 06/21/2006  
Date Interaction 3: 06/21/2006

Facility ID: 1020256  
Facility Company: Samson Tug & Barge Co Inc Transporter  
Interaction: I  
Interaction 1: HWTRNSFR  
Interaction 2: Haz Waste Transfer Facility  
Ecology Program: HAZWASTE  
Program Data: TURBOWASTE  
Facility Alt.: Not reported  
Program ID: WAH000029081  
Date Interaction: 12/31/2008  
Date Interaction 3: 12/31/2008

Facility ID: 1020256  
Facility Company: Samson Tug & Barge Co Inc Transporter  
Interaction: A  
Interaction 1: HWOTHER  
Interaction 2: Haz Waste Management Activity  
Ecology Program: HAZWASTE  
Program Data: TURBOWASTE  
Facility Alt.: Samson Tug & Barge Co Inc Transporter

Map ID  
Direction  
Distance  
Elevation

MAP FINDINGS

Site

Database(s)

EDR ID Number  
EPA ID Number

**SAMSON TUG & BARGE CO INC TRANSPORTER (Continued)**

**1009576303**

Program ID: WAH000029081  
Date Interaction: 12/31/2010  
Date Interaction 3: 12/31/2010

Facility Id: 1020256  
Latitude: 47.545639  
Longitude: -122.33450  
Ecology Interest Type Code: HWTRNSFR  
Facility ID: 1020256  
Facility Company: Samson Tug & Barge Co Inc Transporter  
Interaction: I  
Interaction 1: HWOTHER  
Interaction 2: Haz Waste Management Activity  
Ecology Program: HAZWASTE  
Program Data: TURBOWASTE  
Facility Alt.: Not reported  
Program ID: WAH000029081  
Date Interaction: 06/21/2006  
Date Interaction 3: 06/21/2006

Facility ID: 1020256  
Facility Company: Samson Tug & Barge Co Inc Transporter  
Interaction: I  
Interaction 1: HWTRNSFR  
Interaction 2: Haz Waste Transfer Facility  
Ecology Program: HAZWASTE  
Program Data: TURBOWASTE  
Facility Alt.: Not reported  
Program ID: WAH000029081  
Date Interaction: 12/31/2008  
Date Interaction 3: 12/31/2008

Facility ID: 1020256  
Facility Company: Samson Tug & Barge Co Inc Transporter  
Interaction: A  
Interaction 1: HWOTHER  
Interaction 2: Haz Waste Management Activity  
Ecology Program: HAZWASTE  
Program Data: TURBOWASTE  
Facility Alt.: Samson Tug & Barge Co Inc Transporter  
Program ID: WAH000029081  
Date Interaction: 12/31/2010  
Date Interaction 3: 12/31/2010

WA MANIFEST:  
Facility Site ID Number: 1020256  
SWC Desc: Not reported  
FWC Desc: Not reported  
Form Comm: Not reported  
Data Year: 2011  
Permit by Rule: False  
Treatment by Generator: False  
Mixed radioactive waste: False  
Importer of hazardous waste: False  
Immediate recycler: False

Map ID  
Direction  
Distance  
Elevation

MAP FINDINGS

Site

Database(s)

EDR ID Number  
EPA ID Number

**SAMSON TUG & BARGE CO INC TRANSPORTER (Continued)**

**1009576303**

Treatment/Storage/Disposal/Recycling Facility: False  
Generator of dangerous fuel waste: False  
Generator marketing to burner: False  
"Other marketers (i.e., blender, distributor, etc.)": False  
Utility boiler burner: False  
Industry boiler burner: False  
Industrial Furnace: False  
Smelter defferal: False  
Universal waste - batteries - generate: False  
Universal waste - thermostats - generate: False  
Universal waste - mercury - generate: False  
Universal waste - lamps - generate: False  
Universal waste - batteries - accumulate: False  
Universal waste - thermostats - accumulate: False  
Universal waste - mercury - accumulate: False  
Universal waste - lamps - accumulate: False  
Destination Facility for Universal Waste: False  
Off-specification used oil burner - utility boiler: False  
Off-specification used oil burner - industrial boiler: False  
Off-specification used oil burner - industrial furnace: False  
EPA ID: WAH000029081  
Facility Address 2: Not reported  
TAX REG NBR: 600398754  
NAICS CD: 488320  
BUSINESS TYPE: Transportation (Ocean)  
MAIL NAME: Samson Tug & Barge Co Inc  
MAIL ADDR LINE1: PO Box 559  
MAIL CITY,ST,ZIP: Sitka, AK 99835  
MAIL COUNTRY: UNITED STATES  
LEGAL ORG NAME: Not reported  
LEGAL ORG TYPE: Private  
LEGAL ADDR LINE1: PO Box 559  
LEGAL CITY,ST,ZIP: Sitka, AK 99835  
LEGAL COUNTRY: UNITED STATES  
LEGAL PHONE NBR: (907)747-8559  
LEGAL EFFECTIVE DATE: 12/05/1972  
LAND ORG NAME: Not reported  
LAND ORG TYPE: Private  
LAND PERSON NAME: James Gilmur  
LAND ADDR LINE1: 16 S Michigan St  
LAND CITY,ST,ZIP: Seattle, WA 98108  
LAND COUNTRY: UNITED STATES  
LAND PHONE NBR: (206)767-7642  
OPERATOR ORG NAME: Samson Tug & Barge Co Inc  
OPERATOR ORG TYPE: Private  
OPERATOR ADDR LINE1: PO Box 559  
OPERATOR CITY,ST,ZIP: Sitka, AK 99835  
OPERATOR COUNTRY: UNITED STATES  
OPERATOR PHONE NBR: (907)747-8559  
OPERATOR EFFECTIVE DATE: 03/15/2005  
SITE CONTACT NAME: Kirk Miles  
SITE CONTACT ADDR LINE1: 6361 1st Ave. S.  
SITE CONTACT ZIP: Seattle, WA 98108  
SITE CONTACT COUNTRY: UNITED STATES  
SITE CONTACT PHONE NBR: (800)331-3522  
SITE CONTACT EMAIL: fred@samsontug.com  
FORM CONTACT NAME: Walter Stilson



Map ID  
Direction  
Distance  
Elevation

MAP FINDINGS

Site

Database(s)

EDR ID Number  
EPA ID Number

**SAMSON TUG & BARGE CO INC TRANSPORTER (Continued)**

**1009576303**

FORM CONTACT ADDR LINE1: PO Box 559  
FORM CONTACT CITY,ST,ZIP: Sitka, AK 99835  
FORM CONTACT COUNTRY: UNITED STATES  
FORM CONTACT PHONE NBR: (907)747-8559  
FORM CONTACT EMAIL: wally@samsontug.com  
GEN STATUS CD: XQG  
MONTHLY GENERATION: False  
BATCH GENERATION: False  
ONE TIME GENERATION: False  
TRANSPORTS OWN WASTE: False  
TRANSPORTS OTHRS WASTE: True  
RECYCLER ONSITE: False  
TRANSFER FACILITY: False  
OTHER EXEMPTION: Not reported  
UW BATTERY GEN: False  
USED OIL TRANSPORTER: False  
USED OIL TRANSFER FACILITY: False  
USED OIL PROCESSOR: False  
USED OIL REREFINER: False  
USED OIL FUEL MRKTR DIRECTS SHPMNTS: False  
USED OIL FUEL MRKTR MEETS SPECS: False

Facility Site ID Number: 1020256  
SWC Desc: Not reported  
FWC Desc: Not reported  
Form Comm: Not reported  
Data Year: 2010  
Permit by Rule: False  
Treatment by Generator: False  
Mixed radioactive waste: False  
Importer of hazardous waste: False  
Immediate recycler: False  
Treatment/Storage/Disposal/Recycling Facility: False  
Generator of dangerous fuel waste: False  
Generator marketing to burner: False  
"Other marketers (i.e., blender, distributor, etc.)": False  
Utility boiler burner: False  
Industry boiler burner: False  
Industrial Furnace: False  
Smelter deferral: False  
Universal waste - batteries - generate: False  
Universal waste - thermostats - generate: False  
Universal waste - mercury - generate: False  
Universal waste - lamps - generate: False  
Universal waste - batteries - accumulate: False  
Universal waste - thermostats - accumulate: False  
Universal waste - mercury - accumulate: False  
Universal waste - lamps - accumulate: False  
Destination Facility for Universal Waste: False  
Off-specification used oil burner - utility boiler: False  
Off-specification used oil burner - industrial boiler: False  
Off-specification used oil burner - industrial furnace: False  
EPA ID: WAH000029081  
Facility Address 2: Not reported  
TAX REG NBR: 600398754  
NAICS CD: 488320  
BUSINESS TYPE: Transportation (Ocean)

Map ID  
Direction  
Distance  
Elevation

MAP FINDINGS

Site

Database(s)

EDR ID Number  
EPA ID Number

**SAMSON TUG & BARGE CO INC TRANSPORTER (Continued)**

**1009576303**

MAIL NAME: Samson Tug & Barge Co Inc  
MAIL ADDR LINE1: PO Box 559  
MAIL CITY,ST,ZIP: Sitka, AK 99835  
MAIL COUNTRY: UNITED STATES  
LEGAL ORG NAME: Not reported  
LEGAL ORG TYPE: Private  
LEGAL ADDR LINE1: PO Box 559  
LEGAL CITY,ST,ZIP: Sitka, AK 99835  
LEGAL COUNTRY: UNITED STATES  
LEGAL PHONE NBR: (907)747-8559  
LEGAL EFFECTIVE DATE: 12/05/1972  
LAND ORG NAME: Not reported  
LAND ORG TYPE: Private  
LAND PERSON NAME: James Gilmur  
LAND ADDR LINE1: 16 S Michigan St  
LAND CITY,ST,ZIP: Seattle, WA 98108  
LAND COUNTRY: UNITED STATES  
LAND PHONE NBR: (206)767-7642  
OPERATOR ORG NAME: Samson Tug & Barge Co Inc  
OPERATOR ORG TYPE: Private  
OPERATOR ADDR LINE1: PO Box 559  
OPERATOR CITY,ST,ZIP: Sitka, AK 99835  
OPERATOR COUNTRY: UNITED STATES  
OPERATOR PHONE NBR: (907)747-8559  
OPERATOR EFFECTIVE DATE: 03/15/2005  
SITE CONTACT NAME: Kirk Miles  
SITE CONTACT ADDR LINE1: 6361 1st Ave. S.  
SITE CONTACT ZIP: Seattle, WA 98108  
SITE CONTACT COUNTRY: UNITED STATES  
SITE CONTACT PHONE NBR: (800)331-3522  
SITE CONTACT EMAIL: fred@samsontug.com  
FORM CONTACT NAME: Walter Stilson  
FORM CONTACT ADDR LINE1: PO Box 559  
FORM CONTACT CITY,ST,ZIP: Sitka, AK 99835  
FORM CONTACT COUNTRY: UNITED STATES  
FORM CONTACT PHONE NBR: (907)747-8559  
FORM CONTACT EMAIL: wally@samsontug.com  
GEN STATUS CD: XQG  
MONTHLY GENERATION: False  
BATCH GENERATION: False  
ONE TIME GENERATION: False  
TRANSPORTS OWN WASTE: False  
TRANSPORTS OTHRS WASTE: True  
RECYCLER ONSITE: False  
TRANSFER FACILITY: False  
OTHER EXEMPTION: Not reported  
UW BATTERY GEN: False  
USED OIL TRANSPORTER: False  
USED OIL TRANSFER FACILITY: False  
USED OIL PROCESSOR: False  
USED OIL REREFINER: False  
USED OIL FUEL MRKTR DIRECTS SHPMNTS: False  
USED OIL FUEL MRKTR MEETS SPECS: False  
  
Facility Site ID Number: 1020256  
SWC Desc: Not reported  
FWC Desc: Not reported

Map ID  
Direction  
Distance  
Elevation

MAP FINDINGS

Site

Database(s)

EDR ID Number  
EPA ID Number

**SAMSON TUG & BARGE CO INC TRANSPORTER (Continued)**

**1009576303**

Form Comm: Not reported  
Data Year: 2009  
Permit by Rule: False  
Treatment by Generator: False  
Mixed radioactive waste: False  
Importer of hazardous waste: False  
Immediate recycler: False  
Treatment/Storage/Disposal/Recycling Facility: False  
Generator of dangerous fuel waste: False  
Generator marketing to burner: False  
"Other marketers (i.e., blender, distributor, etc.)": False  
Utility boiler burner: False  
Industry boiler burner: False  
Industrial Furnace: False  
Smelter deferral: False  
Universal waste - batteries - generate: False  
Universal waste - thermostats - generate: False  
Universal waste - mercury - generate: False  
Universal waste - lamps - generate: False  
Universal waste - batteries - accumulate: False  
Universal waste - thermostats - accumulate: False  
Universal waste - mercury - accumulate: False  
Universal waste - lamps - accumulate: False  
Destination Facility for Universal Waste: False  
Off-specification used oil burner - utility boiler: False  
Off-specification used oil burner - industrial boiler: False  
Off-specification used oil burner - industrial furnace: False  
EPA ID: WAH000029081  
Facility Address 2: Not reported  
TAX REG NBR: 600398754  
NAICS CD: 488320  
BUSINESS TYPE: Transportation (Ocean)  
MAIL NAME: Samson Tug & Barge Co Inc  
MAIL ADDR LINE1: PO Box 559  
MAIL CITY,ST,ZIP: Sitka, AK 99835  
MAIL COUNTRY: UNITED STATES  
LEGAL ORG NAME: Not reported  
LEGAL ORG TYPE: Private  
LEGAL ADDR LINE1: PO Box 559  
LEGAL CITY,ST,ZIP: Sitka, AK 99835  
LEGAL COUNTRY: UNITED STATES  
LEGAL PHONE NBR: (907)747-8559  
LEGAL EFFECTIVE DATE: 12/05/1972  
LAND ORG NAME: Not reported  
LAND ORG TYPE: Private  
LAND PERSON NAME: James Gilmur  
LAND ADDR LINE1: 16 S Michigan St  
LAND CITY,ST,ZIP: Seattle, WA 98108  
LAND COUNTRY: UNITED STATES  
LAND PHONE NBR: (206)767-7642  
OPERATOR ORG NAME: Samson Tug & Barge Co Inc  
OPERATOR ORG TYPE: Private  
OPERATOR ADDR LINE1: PO Box 559  
OPERATOR CITY,ST,ZIP: Sitka, AK 99835  
OPERATOR COUNTRY: UNITED STATES  
OPERATOR PHONE NBR: (907)747-8559  
OPERATOR EFFECTIVE DATE: 03/15/2005

Map ID  
Direction  
Distance  
Elevation

MAP FINDINGS

Site

Database(s)

EDR ID Number  
EPA ID Number

**SAMSON TUG & BARGE CO INC TRANSPORTER (Continued)**

**1009576303**

SITE CONTACT NAME: Kirk Miles  
SITE CONTACT ADDR LINE1: 6361 1st Ave. S.  
SITE CONTACT ZIP: Seattle, WA 98108  
SITE CONTACT COUNTRY: UNITED STATES  
SITE CONTACT PHONE NBR: (800)331-3522  
SITE CONTACT EMAIL: fred@samsontug.com  
FORM CONTACT NAME: Walter Stilson  
FORM CONTACT ADDR LINE1: PO Box 559  
FORM CONTACT CITY,ST,ZIP: Sitka, AK 99835  
FORM CONTACT COUNTRY: UNITED STATES  
FORM CONTACT PHONE NBR: (907)747-8559  
FORM CONTACT EMAIL: wally@samsontug.com  
GEN STATUS CD: XQG  
MONTHLY GENERATION: False  
BATCH GENERATION: False  
ONE TIME GENERATION: False  
TRANSPORTS OWN WASTE: False  
TRANSPORTS OTHRS WASTE: True  
RECYCLER ONSITE: False  
TRANSFER FACILITY: True  
OTHER EXEMPTION: Not reported  
UW BATTERY GEN: False  
USED OIL TRANSPORTER: False  
USED OIL TRANSFER FACILITY: False  
USED OIL PROCESSOR: False  
USED OIL REREFINER: False  
USED OIL FUEL MRKTR DIRECTS SHPMNTS: False  
USED OIL FUEL MRKTR MEETS SPECS: False

Facility Site ID Number: 1020256  
SWC Desc: Not reported  
FWC Desc: Not reported  
Form Comm: Not reported  
Data Year: Not reported  
Permit by Rule: FALSE  
Treatment by Generator: FALSE  
Mixed radioactive waste: FALSE  
Importer of hazardous waste: FALSE  
Immediate recycler: FALSE  
Treatment/Storage/Disposal/Recycling Facility: FALSE  
Generator of dangerous fuel waste: FALSE  
Generator marketing to burner: FALSE  
"Other marketers (i.e., blender, distributor, etc.)": FALSE  
Utility boiler burner: FALSE  
Industry boiler burner: FALSE  
Industrial Furnace: FALSE  
Smelter defferal: FALSE  
Universal waste - batteries - generate: FALSE  
Universal waste - thermostats - generate: FALSE  
Universal waste - mercury - generate: FALSE  
Universal waste - lamps - generate: FALSE  
Universal waste - batteries - accumulate: FALSE  
Universal waste - thermostats - accumulate: FALSE  
Universal waste - mercury - accumulate: FALSE  
Universal waste - lamps - accumulate: FALSE  
Destination Facility for Universal Waste: FALSE  
Off-specification used oil burner - utility boiler: FALSE

Map ID  
Direction  
Distance  
Elevation

MAP FINDINGS

Site

Database(s)

EDR ID Number  
EPA ID Number

**SAMSON TUG & BARGE CO INC TRANSPORTER (Continued)**

**1009576303**

Off-specification used oil burner - industrial boiler: FALSE  
Off-specification used oil burner - industrial furnace: FALSE  
EPA ID: WAH000029081  
Facility Address 2: Not reported  
TAX REG NBR: 600398754  
NAICS CD: 488320  
BUSINESS TYPE: Transportation (Ocean)  
MAIL NAME: Samson Tug & Barge Co Inc  
MAIL ADDR LINE1: PO Box 559  
MAIL CITY,ST,ZIP: Sitka, AK 99835  
MAIL COUNTRY: UNITED STATES  
LEGAL ORG NAME: Not reported  
LEGAL ORG TYPE: Private  
LEGAL ADDR LINE1: PO Box 559  
LEGAL CITY,ST,ZIP: Sitka, AK 99835  
LEGAL COUNTRY: UNITED STATES  
LEGAL PHONE NBR: (907)747-8559  
LEGAL EFFECTIVE DATE: 12/05/1972  
LAND ORG NAME: Not reported  
LAND ORG TYPE: Private  
LAND PERSON NAME: James Gilmur  
LAND ADDR LINE1: 16 S Michigan St  
LAND CITY,ST,ZIP: Seattle, WA 98108  
LAND COUNTRY: UNITED STATES  
LAND PHONE NBR: (206)767-7642  
OPERATOR ORG NAME: Samson Tug & Barge Co Inc  
OPERATOR ORG TYPE: Private  
OPERATOR ADDR LINE1: PO Box 559  
OPERATOR CITY,ST,ZIP: Sitka, AK 99835  
OPERATOR COUNTRY: UNITED STATES  
OPERATOR PHONE NBR: (907)747-8559  
OPERATOR EFFECTIVE DATE: 03/15/2005  
SITE CONTACT NAME: Cooter Whitavien  
SITE CONTACT ADDR LINE1: 220 S River St  
SITE CONTACT ZIP: Seattle, WA 98108  
SITE CONTACT COUNTRY: UNITED STATES  
SITE CONTACT PHONE NBR: (800)331-3522  
SITE CONTACT EMAIL: cooter@samsontug.com  
FORM CONTACT NAME: Walter Stilson  
FORM CONTACT ADDR LINE1: PO Box 559  
FORM CONTACT CITY,ST,ZIP: Sitka, AK 99835  
FORM CONTACT COUNTRY: UNITED STATES  
FORM CONTACT PHONE NBR: (907)747-8559  
FORM CONTACT EMAIL: wally@samsontug.com  
GEN STATUS CD: XQG  
MONTHLY GENERATION: FALSE  
BATCH GENERATION: FALSE  
ONE TIME GENERATION: FALSE  
TRANSPORTS OWN WASTE: FALSE  
TRANSPORTS OTHRS WASTE: TRUE  
RECYCLER ONSITE: FALSE  
TRANSFER FACILITY: FALSE  
OTHER EXEMPTION: Not reported  
UW BATTERY GEN: FALSE  
USED OIL TRANSPORTER: FALSE  
USED OIL TRANSFER FACILITY: FALSE  
USED OIL PROCESSOR: FALSE

Map ID  
Direction  
Distance  
Elevation

MAP FINDINGS

Site

Database(s)

EDR ID Number  
EPA ID Number

**SAMSON TUG & BARGE CO INC TRANSPORTER (Continued)**

**1009576303**

USED OIL REREFINER: FALSE  
USED OIL FUEL MRKTR DIRECTS SHPMNTS: FALSE  
USED OIL FUEL MRKTR MEETS SPECS: FALSE

Facility Site ID Number: 1020256  
SWC Desc: Not reported  
FWC Desc: Not reported  
Form Comm: Not reported  
Data Year: 2012  
Permit by Rule: False  
Treatment by Generator: False  
Mixed radioactive waste: False  
Importer of hazardous waste: False  
Immediate recycler: False  
Treatment/Storage/Disposal/Recycling Facility: False  
Generator of dangerous fuel waste: False  
Generator marketing to burner: False  
"Other marketers (i.e., blender, distributor, etc.)": False  
Utility boiler burner: False  
Industry boiler burner: False  
Industrial Furnace: False  
Smelter deferral: False  
Universal waste - batteries - generate: False  
Universal waste - thermostats - generate: False  
Universal waste - mercury - generate: False  
Universal waste - lamps - generate: False  
Universal waste - batteries - accumulate: False  
Universal waste - thermostats - accumulate: False  
Universal waste - mercury - accumulate: False  
Universal waste - lamps - accumulate: False  
Destination Facility for Universal Waste: False  
Off-specification used oil burner - utility boiler: False  
Off-specification used oil burner - industrial boiler: False  
Off-specification used oil burner - industrial furnace: False  
EPA ID: WAH000029081  
Facility Address 2: Not reported  
TAX REG NBR: 600398754  
NAICS CD: 488320  
BUSINESS TYPE: Transportation (Ocean)  
MAIL NAME: Samson Tug & Barge Co Inc  
MAIL ADDR LINE1: PO Box 559  
MAIL CITY,ST,ZIP: Sitka, AK 99835  
MAIL COUNTRY: UNITED STATES  
LEGAL ORG NAME: Not reported  
LEGAL ORG TYPE: Private  
LEGAL ADDR LINE1: PO Box 559  
LEGAL CITY,ST,ZIP: Sitka, AK 99835  
LEGAL COUNTRY: UNITED STATES  
LEGAL PHONE NBR: (907)747-8559  
LEGAL EFFECTIVE DATE: 12/05/1972  
LAND ORG NAME: Not reported  
LAND ORG TYPE: Private  
LAND PERSON NAME: James Gilmur  
LAND ADDR LINE1: 16 S Michigan St  
LAND CITY,ST,ZIP: Seattle, WA 98108  
LAND COUNTRY: UNITED STATES  
LAND PHONE NBR: (206)767-7642

Map ID  
Direction  
Distance  
Elevation

MAP FINDINGS

Site

Database(s)

EDR ID Number  
EPA ID Number

**SAMSON TUG & BARGE CO INC TRANSPORTER (Continued)**

**1009576303**

OPERATOR ORG NAME: Samson Tug & Barge Co Inc  
OPERATOR ORG TYPE: Private  
OPERATOR ADDR LINE1: PO Box 559  
OPERATOR CITY,ST,ZIP: Sitka, AK 99835  
OPERATOR COUNTRY: UNITED STATES  
OPERATOR PHONE NBR: (907)747-8559  
OPERATOR EFFECTIVE DATE: 03/15/2005  
SITE CONTACT NAME: Kirk Miles  
SITE CONTACT ADDR LINE1: 6361 1st Ave. S.  
SITE CONTACT ZIP: Seattle, WA 98108  
SITE CONTACT COUNTRY: UNITED STATES  
SITE CONTACT PHONE NBR: (800)331-3522  
SITE CONTACT EMAIL: fred@samsontug.com  
FORM CONTACT NAME: Walter Stilson  
FORM CONTACT ADDR LINE1: PO Box 559  
FORM CONTACT CITY,ST,ZIP: Sitka, AK 99835  
FORM CONTACT COUNTRY: UNITED STATES  
FORM CONTACT PHONE NBR: (907)747-8559  
FORM CONTACT EMAIL: wally@samsontug.com  
GEN STATUS CD: XQG  
MONTHLY GENERATION: False  
BATCH GENERATION: False  
ONE TIME GENERATION: False  
TRANSPORTS OWN WASTE: False  
TRANSPORTS OTHRS WASTE: True  
RECYCLER ONSITE: False  
TRANSFER FACILITY: False  
OTHER EXEMPTION: Not reported  
UW BATTERY GEN: False  
USED OIL TRANSPORTER: False  
USED OIL TRANSFER FACILITY: False  
USED OIL PROCESSOR: False  
USED OIL REREFINER: False  
USED OIL FUEL MRKTR DIRECTS SHPMNTS: False  
USED OIL FUEL MRKTR MEETS SPECS: False

[Click this hyperlink](#) while viewing on your computer to access  
2 additional WA MANIFEST: record(s) in the EDR Site Report.

**SPILLS:**

Facility ID: 524366  
Medium: Not reported  
Material Desc: PETROLEUM - DIESEL FUEL  
Material Qty: 15  
Material Units: GALLON  
Date Received: 02/13/2002  
Contact Name: Not reported

**VCP:**

edr\_fstat: WA  
edr\_fzip: 98108  
edr\_fcnty: KING COUNTY  
edr\_zip: Not reported  
Facility ID: 21945598  
VCP Status: VCP  
VCP: Not reported

Map ID  
Direction  
Distance  
Elevation

MAP FINDINGS

Site

Database(s)

EDR ID Number  
EPA ID Number

**SAMSON TUG & BARGE CO INC TRANSPORTER (Continued)**

**1009576303**

Ecology Status: Cleanup Started  
NFA Type: Cleanup Started  
Date NFA: Cleanup Started  
Rank: Cleanup Started

**279**  
**SSW**  
**1/2-1**  
**0.549 mi.**  
**2900 ft.**

**GLITSA AMERICAN INC**  
**327 S KENYON ST**  
**SEATTLE, WA 98108**

**RCRA NonGen / NLR**  
**FINDS**  
**WA CSCSL**  
**WA ALLSITES**  
**WA LUST**  
**WA UST**  
**WA MANIFEST**

**1004793616**  
**WAD097821862**

**Relative:**  
**Higher**

**Actual:**  
**16 ft.**

RCRA NonGen / NLR:

Date form received by agency: 02/10/2009  
Facility name: GLITSA AMERICAN INC  
Facility address: 327 S KENYON ST  
SEATTLE, WA 98108  
EPA ID: WAD097821862  
Contact: KEN WINTERSTEIN  
Contact address: 327 S KENYON ST  
SEATTLE, WA 98108-4323  
Contact country: US  
Contact telephone: (000)000-0000  
Contact email: Not reported  
EPA Region: 10  
Land type: Private  
Classification: Non-Generator  
Description: Handler: Non-Generators do not presently generate hazardous waste

Owner/Operator Summary:

Owner/operator name: GLITSA AMERICAN INC.  
Owner/operator address: 327 S KENYON ST  
SEATTLE, WA 98108  
Owner/operator country: US  
Owner/operator telephone: Not reported  
Legal status: Private  
Owner/Operator Type: Operator  
Owner/Op start date: 08/01/1996  
Owner/Op end date: Not reported

Owner/operator name: GLITSA AMERICAN G  
Owner/operator address: 327 S KENYON ST  
SEATTLE, WA 98108  
Owner/operator country: US  
Owner/operator telephone: (206)763-2855  
Legal status: Private  
Owner/Operator Type: Operator  
Owner/Op start date: 08/01/1996  
Owner/Op end date: Not reported

Owner/operator name: DUANE B  
Owner/operator address: 327 S KENYON ST  
SEATTLE, WA 98108  
Owner/operator country: US  
Owner/operator telephone: (206)763-2855  
Legal status: Private



Map ID  
Direction  
Distance  
Elevation

MAP FINDINGS

Site

Database(s)

EDR ID Number  
EPA ID Number

**GLITSA AMERICAN INC (Continued)**

**1004793616**

Owner/Operator Type: Owner  
Owner/Op start date: 09/01/2001  
Owner/Op end date: Not reported

Owner/operator name: GLITSA AMERICAN INC  
Owner/operator address: 327 S KENYON ST  
SEATTLE, WA 98108

Owner/operator country: US  
Owner/operator telephone: Not reported  
Legal status: Private  
Owner/Operator Type: Owner  
Owner/Op start date: 09/01/2001  
Owner/Op end date: Not reported

Handler Activities Summary:

U.S. importer of hazardous waste: No  
Mixed waste (haz. and radioactive): No  
Recycler of hazardous waste: No  
Transporter of hazardous waste: No  
Treater, storer or disposer of HW: No  
Underground injection activity: No  
On-site burner exemption: No  
Furnace exemption: No  
Used oil fuel burner: No  
Used oil processor: No  
User oil refiner: No  
Used oil fuel marketer to burner: No  
Used oil Specification marketer: No  
Used oil transfer facility: No  
Used oil transporter: No

Universal Waste Summary:

Waste type: Lamps  
Accumulated waste on-site: Yes  
Generated waste on-site: Not reported

Historical Generators:

Date form received by agency: 12/31/2007  
Facility name: GLITSA AMERICAN INC  
Classification: Not a generator, verified

Date form received by agency: 01/01/2005  
Facility name: GLITSA AMERICAN INC  
Classification: Not a generator, verified

Date form received by agency: 12/31/2003  
Facility name: GLITSA AMERICAN INC  
Classification: Not a generator, verified

Hazardous Waste Summary:

Waste code: D001  
Waste name: IGNITABLE HAZARDOUS WASTES ARE THOSE WASTES WHICH HAVE A FLASHPOINT OF LESS THAN 140 DEGREES FAHRENHEIT AS DETERMINED BY A PENSKEY-MARTENS CLOSED CUP FLASH POINT TESTER. ANOTHER METHOD OF DETERMINING THE FLASH POINT OF A WASTE IS TO REVIEW THE MATERIAL SAFETY DATA SHEET,

Map ID  
Direction  
Distance  
Elevation

MAP FINDINGS

Site

Database(s)

EDR ID Number  
EPA ID Number

**GLITSA AMERICAN INC (Continued)**

**1004793616**

WHICH CAN BE OBTAINED FROM THE MANUFACTURER OR DISTRIBUTOR OF THE MATERIAL. LACQUER THINNER IS AN EXAMPLE OF A COMMONLY USED SOLVENT WHICH WOULD BE CONSIDERED AS IGNITABLE HAZARDOUS WASTE.

Waste code: D003  
Waste name: A MATERIAL IS CONSIDERED TO BE A REACTIVE HAZARDOUS WASTE IF IT IS NORMALLY UNSTABLE, REACTS VIOLENTLY WITH WATER, GENERATES TOXIC GASES WHEN EXPOSED TO WATER OR CORROSIVE MATERIALS, OR IF IT IS CAPABLE OF DETONATION OR EXPLOSION WHEN EXPOSED TO HEAT OR A FLAME. ONE EXAMPLE OF SUCH WASTE WOULD BY WASTE GUNPOWDER.

Waste code: U001  
Waste name: ACETALDEHYDE (I)

Waste code: U108  
Waste name: 1,4-DIETHYLENEOXIDE

Waste code: U115  
Waste name: ETHYLENE OXIDE (I,T)

Waste code: U122  
Waste name: FORMALDEHYDE

Waste code: U154  
Waste name: METHANOL (I)

Facility Has Received Notices of Violations:

Regulation violated: Not reported  
Area of violation: Generators - Pre-transport  
Date violation determined: 10/02/2012  
Date achieved compliance: 10/02/2012  
Violation lead agency: State  
Enforcement action: WRITTEN INFORMAL  
Enforcement action date: 10/17/2012  
Enf. disposition status: Not reported  
Enf. disp. status date: Not reported  
Enforcement lead agency: State  
Proposed penalty amount: Not reported  
Final penalty amount: Not reported  
Paid penalty amount: Not reported

Regulation violated: Not reported  
Area of violation: Used Oil - Generators  
Date violation determined: 10/02/2012  
Date achieved compliance: 10/02/2012  
Violation lead agency: State  
Enforcement action: WRITTEN INFORMAL  
Enforcement action date: 10/17/2012  
Enf. disposition status: Not reported  
Enf. disp. status date: Not reported  
Enforcement lead agency: State  
Proposed penalty amount: Not reported  
Final penalty amount: Not reported  
Paid penalty amount: Not reported

Regulation violated: Not reported  
Area of violation: Listing - General

Map ID  
Direction  
Distance  
Elevation

MAP FINDINGS

Site

Database(s)

EDR ID Number  
EPA ID Number

**GLITSA AMERICAN INC (Continued)**

**1004793616**

Date violation determined: 10/02/2012  
Date achieved compliance: 11/20/2012  
Violation lead agency: State  
Enforcement action: WRITTEN INFORMAL  
Enforcement action date: 10/17/2012  
Enf. disposition status: Not reported  
Enf. disp. status date: Not reported  
Enforcement lead agency: State  
Proposed penalty amount: Not reported  
Final penalty amount: Not reported  
Paid penalty amount: Not reported

Regulation violated: Not reported  
Area of violation: State Statute or Regulation  
Date violation determined: 10/02/2012  
Date achieved compliance: 11/20/2012  
Violation lead agency: State  
Enforcement action: WRITTEN INFORMAL  
Enforcement action date: 10/17/2012  
Enf. disposition status: Not reported  
Enf. disp. status date: Not reported  
Enforcement lead agency: State  
Proposed penalty amount: Not reported  
Final penalty amount: Not reported  
Paid penalty amount: Not reported

Regulation violated: Not reported  
Area of violation: TSD IS-Container Use and Management  
Date violation determined: 10/02/2012  
Date achieved compliance: 11/20/2012  
Violation lead agency: State  
Enforcement action: WRITTEN INFORMAL  
Enforcement action date: 10/17/2012  
Enf. disposition status: Not reported  
Enf. disp. status date: Not reported  
Enforcement lead agency: State  
Proposed penalty amount: Not reported  
Final penalty amount: Not reported  
Paid penalty amount: Not reported

Evaluation Action Summary:  
Evaluation date: 10/02/2012  
Evaluation: FOCUSED COMPLIANCE INSPECTION  
Area of violation: State Statute or Regulation  
Date achieved compliance: 11/20/2012  
Evaluation lead agency: State

Evaluation date: 10/02/2012  
Evaluation: FOCUSED COMPLIANCE INSPECTION  
Area of violation: Listing - General  
Date achieved compliance: 11/20/2012  
Evaluation lead agency: State

Evaluation date: 10/02/2012  
Evaluation: FOCUSED COMPLIANCE INSPECTION  
Area of violation: TSD IS-Container Use and Management  
Date achieved compliance: 11/20/2012

Map ID  
Direction  
Distance  
Elevation

MAP FINDINGS

Site

Database(s)

EDR ID Number  
EPA ID Number

**GLITSA AMERICAN INC (Continued)**

**1004793616**

Evaluation lead agency: State  
  
Evaluation date: 10/02/2012  
Evaluation: FOCUSED COMPLIANCE INSPECTION  
Area of violation: Used Oil - Generators  
Date achieved compliance: 10/02/2012  
Evaluation lead agency: State

Evaluation date: 10/02/2012  
Evaluation: FOCUSED COMPLIANCE INSPECTION  
Area of violation: Generators - Pre-transport  
Date achieved compliance: 10/02/2012  
Evaluation lead agency: State

**FINDS:**

Registry ID: 110005329368

**Environmental Interest/Information System**

Washington Facility / Site Identification System (WA-FSIS) provides a means to query and display data maintained by the Washington Department of Ecology. This system contains key information for each facility/site that is currently, or has been, of interest to the Air Quality, Dam Safety, Hazardous Waste, Toxics Cleanup, and Water Quality Programs.

RCRAInfo is a national information system that supports the Resource Conservation and Recovery Act (RCRA) program through the tracking of events and activities related to facilities that generate, transport, and treat, store, or dispose of hazardous waste. RCRAInfo allows RCRA program staff to track the notification, permit, compliance, and corrective action activities required under RCRA.

**HAZARDOUS WASTE BIENNIAL REPORTER**

ICIS (Integrated Compliance Information System) is the Integrated Compliance Information System and provides a database that, when complete, will contain integrated Enforcement and Compliance information across most of EPA's programs. The vision for ICIS is to replace EPA's independent databases that contain Enforcement data with a single repository for that information. Currently, ICIS contains all Federal Administrative and Judicial enforcement actions. This information is maintained in ICIS by EPA in the Regional offices and it Headquarters. A future release of ICIS will replace the Permit Compliance System (PCS) which supports the NPDES and will integrate that information with Federal actions already in the system. ICIS also has the capability to track other activities occurring in the Region that support Compliance and Enforcement programs. These include; Incident Tracking, Compliance Assistance, and Compliance Monitoring.

**CSCSL:**

Facility ID: 63168342  
Region: Northwest  
Lat/Long: 47.531652658097 / -122.3333072418  
Brownfield Status: Not reported  
Rank Status: Not reported

Map ID  
Direction  
Distance  
Elevation

MAP FINDINGS

Site

Database(s)

EDR ID Number  
EPA ID Number

**GLITSA AMERICAN INC (Continued)**

**1004793616**

Clean Up Siteid: 9951  
Site Status: Cleanup Started  
PSI?: Not reported  
Contaminant Name: Non-Halogenated Solvents  
Ground Water: Not reported  
Surface Water: Not reported  
Soil: C  
Sediment: Not reported  
Air: Not reported  
Bedrock: Not reported  
Responsible Unit: Northwest

Facility ID: 63168342  
Region: Northwest  
Lat/Long: 47.531652658097 / -122.3333072418  
Brownfield Status: Not reported  
Rank Status: Not reported  
Clean Up Siteid: 9951  
Site Status: Cleanup Started  
PSI?: Not reported  
Contaminant Name: Petroleum-Gasoline  
Ground Water: C  
Surface Water: Not reported  
Soil: C  
Sediment: Not reported  
Air: Not reported  
Bedrock: Not reported  
Responsible Unit: Northwest

**ALLSITES:**

Facility Id: 63168342  
Latitude: 47.5316526  
Longitude: -122.33330  
Ecology Interest Type Code: HWG  
Facility ID: 63168342  
Facility Company: Glitsa American Inc  
Interaction: I  
Interaction 1: HWG  
Interaction 2: Hazardous Waste Generator  
Ecology Program: HAZWASTE  
Program Data: TURBOWASTE  
Facility Alt.: Not reported  
Program ID: WAD097821862  
Date Interaction: 11/10/1987  
Date Interaction 3: 11/10/1987

Facility ID: 63168342  
Facility Company: Glitsa American Inc  
Interaction: A  
Interaction 1: TIER2  
Interaction 2: Emergency/Haz Chem Rpt TIER2  
Ecology Program: HAZWASTE  
Program Data: EPCRA  
Facility Alt.: Not reported  
Program ID: WAD097821862  
Date Interaction: 01/01/1991  
Date Interaction 3: 01/01/1991

Map ID  
Direction  
Distance  
Elevation

MAP FINDINGS

Site

Database(s)

EDR ID Number  
EPA ID Number

**GLITSA AMERICAN INC (Continued)**

**1004793616**

Facility ID:	63168342
Facility Company:	Glitsa American Inc
Interaction:	A
Interaction 1:	LUST
Interaction 2:	LUST Facility
Ecology Program:	TOXICS
Program Data:	ISIS
Facility Alt.:	Not reported
Program ID:	6178
Date Interaction:	09/02/1992
Date Interaction 3:	09/02/1992
Facility ID:	63168342
Facility Company:	Glitsa American Inc
Interaction:	I
Interaction 1:	UST
Interaction 2:	Underground Storage Tank
Ecology Program:	TOXICS
Program Data:	ISIS
Facility Alt.:	Not reported
Program ID:	6178
Date Interaction:	03/20/2000
Date Interaction 3:	03/20/2000
Facility ID:	63168342
Facility Company:	Glitsa American Inc
Interaction:	A
Interaction 1:	INDUSTGP
Interaction 2:	Industrial SW GP
Ecology Program:	WATQUAL
Program Data:	PARIS
Facility Alt.:	Glitsa American Inc
Program ID:	Not reported
Date Interaction:	10/15/2007
Date Interaction 3:	10/15/2007
Facility Id:	63168342
Latitude:	47.5316526
Longitude:	-122.33330
Ecology Interest Type Code:	INDUSTGP
Facility ID:	63168342
Facility Company:	Glitsa American Inc
Interaction:	I
Interaction 1:	HWG
Interaction 2:	Hazardous Waste Generator
Ecology Program:	HAZWASTE
Program Data:	TURBOWASTE
Facility Alt.:	Not reported
Program ID:	WAD097821862
Date Interaction:	11/10/1987
Date Interaction 3:	11/10/1987
Facility ID:	63168342
Facility Company:	Glitsa American Inc
Interaction:	A
Interaction 1:	TIER2

Map ID  
Direction  
Distance  
Elevation

MAP FINDINGS

Site

Database(s)

EDR ID Number  
EPA ID Number

**GLITSA AMERICAN INC (Continued)**

**1004793616**

Interaction 2: Emergency/Haz Chem Rpt TIER2  
Ecology Program: HAZWASTE  
Program Data: EPCRA  
Facility Alt.: Not reported  
Program ID: WAD097821862  
Date Interaction: 01/01/1991  
Date Interaction 3: 01/01/1991

Facility ID: 63168342  
Facility Company: Glitsa American Inc  
Interaction: A  
Interaction 1: LUST  
Interaction 2: LUST Facility  
Ecology Program: TOXICS  
Program Data: ISIS  
Facility Alt.: Not reported  
Program ID: 6178  
Date Interaction: 09/02/1992  
Date Interaction 3: 09/02/1992

Facility ID: 63168342  
Facility Company: Glitsa American Inc  
Interaction: I  
Interaction 1: UST  
Interaction 2: Underground Storage Tank  
Ecology Program: TOXICS  
Program Data: ISIS  
Facility Alt.: Not reported  
Program ID: 6178  
Date Interaction: 03/20/2000  
Date Interaction 3: 03/20/2000

Facility ID: 63168342  
Facility Company: Glitsa American Inc  
Interaction: A  
Interaction 1: INDUSTGP  
Interaction 2: Industrial SW GP  
Ecology Program: WATQUAL  
Program Data: PARIS  
Facility Alt.: Glitsa American Inc  
Program ID: Not reported  
Date Interaction: 10/15/2007  
Date Interaction 3: 10/15/2007

Facility Id: 63168342  
Latitude: 47.5316526  
Longitude: -122.33330  
Ecology Interest Type Code: TIER2  
Facility ID: 63168342  
Facility Company: Glitsa American Inc  
Interaction: I  
Interaction 1: HWG  
Interaction 2: Hazardous Waste Generator  
Ecology Program: HAZWASTE  
Program Data: TURBOWASTE  
Facility Alt.: Not reported

Map ID  
Direction  
Distance  
Elevation

MAP FINDINGS

Site

Database(s)

EDR ID Number  
EPA ID Number

**GLITSA AMERICAN INC (Continued)**

**1004793616**

Program ID:	WAD097821862
Date Interaction:	11/10/1987
Date Interaction 3:	11/10/1987
Facility ID:	63168342
Facility Company:	Glitsa American Inc
Interaction:	A
Interaction 1:	TIER2
Interaction 2:	Emergency/Haz Chem Rpt TIER2
Ecology Program:	HAZWASTE
Program Data:	EPCRA
Facility Alt.:	Not reported
Program ID:	WAD097821862
Date Interaction:	01/01/1991
Date Interaction 3:	01/01/1991
Facility ID:	63168342
Facility Company:	Glitsa American Inc
Interaction:	A
Interaction 1:	LUST
Interaction 2:	LUST Facility
Ecology Program:	TOXICS
Program Data:	ISIS
Facility Alt.:	Not reported
Program ID:	6178
Date Interaction:	09/02/1992
Date Interaction 3:	09/02/1992
Facility ID:	63168342
Facility Company:	Glitsa American Inc
Interaction:	I
Interaction 1:	UST
Interaction 2:	Underground Storage Tank
Ecology Program:	TOXICS
Program Data:	ISIS
Facility Alt.:	Not reported
Program ID:	6178
Date Interaction:	03/20/2000
Date Interaction 3:	03/20/2000
Facility ID:	63168342
Facility Company:	Glitsa American Inc
Interaction:	A
Interaction 1:	INDUSTGP
Interaction 2:	Industrial SW GP
Ecology Program:	WATQUAL
Program Data:	PARIS
Facility Alt.:	Glitsa American Inc
Program ID:	Not reported
Date Interaction:	10/15/2007
Date Interaction 3:	10/15/2007
Facility Id:	63168342
Latitude:	47.5316526
Longitude:	-122.33330
Ecology Interest Type Code:	UST



Map ID  
Direction  
Distance  
Elevation

MAP FINDINGS

Site

Database(s)

EDR ID Number  
EPA ID Number

**GLITSA AMERICAN INC (Continued)**

**1004793616**

Facility ID:	63168342
Facility Company:	Glitsa American Inc
Interaction:	I
Interaction 1:	HWG
Interaction 2:	Hazardous Waste Generator
Ecology Program:	HAZWASTE
Program Data:	TURBOWASTE
Facility Alt.:	Not reported
Program ID:	WAD097821862
Date Interaction:	11/10/1987
Date Interaction 3:	11/10/1987
Facility ID:	63168342
Facility Company:	Glitsa American Inc
Interaction:	A
Interaction 1:	TIER2
Interaction 2:	Emergency/Haz Chem Rpt TIER2
Ecology Program:	HAZWASTE
Program Data:	EPCRA
Facility Alt.:	Not reported
Program ID:	WAD097821862
Date Interaction:	01/01/1991
Date Interaction 3:	01/01/1991
Facility ID:	63168342
Facility Company:	Glitsa American Inc
Interaction:	A
Interaction 1:	LUST
Interaction 2:	LUST Facility
Ecology Program:	TOXICS
Program Data:	ISIS
Facility Alt.:	Not reported
Program ID:	6178
Date Interaction:	09/02/1992
Date Interaction 3:	09/02/1992
Facility ID:	63168342
Facility Company:	Glitsa American Inc
Interaction:	I
Interaction 1:	UST
Interaction 2:	Underground Storage Tank
Ecology Program:	TOXICS
Program Data:	ISIS
Facility Alt.:	Not reported
Program ID:	6178
Date Interaction:	03/20/2000
Date Interaction 3:	03/20/2000
Facility ID:	63168342
Facility Company:	Glitsa American Inc
Interaction:	A
Interaction 1:	INDUSTGP
Interaction 2:	Industrial SW GP
Ecology Program:	WATQUAL
Program Data:	PARIS
Facility Alt.:	Glitsa American Inc
Program ID:	Not reported

Map ID  
Direction  
Distance  
Elevation

MAP FINDINGS

Site

Database(s)

EDR ID Number  
EPA ID Number

**GLITSA AMERICAN INC (Continued)**

**1004793616**

Date Interaction: 10/15/2007  
Date Interaction 3: 10/15/2007

Facility Id: 63168342  
Latitude: 47.5316526  
Longitude: -122.33330  
Ecology Interest Type Code: LUST  
Facility ID: 63168342  
Facility Company: Glitsa American Inc  
Interaction: I  
Interaction 1: HWG  
Interaction 2: Hazardous Waste Generator  
Ecology Program: HAZWASTE  
Program Data: TURBOWASTE  
Facility Alt.: Not reported  
Program ID: WAD097821862  
Date Interaction: 11/10/1987  
Date Interaction 3: 11/10/1987

Facility ID: 63168342  
Facility Company: Glitsa American Inc  
Interaction: A  
Interaction 1: TIER2  
Interaction 2: Emergency/Haz Chem Rpt TIER2  
Ecology Program: HAZWASTE  
Program Data: EPCRA  
Facility Alt.: Not reported  
Program ID: WAD097821862  
Date Interaction: 01/01/1991  
Date Interaction 3: 01/01/1991

Facility ID: 63168342  
Facility Company: Glitsa American Inc  
Interaction: A  
Interaction 1: LUST  
Interaction 2: LUST Facility  
Ecology Program: TOXICS  
Program Data: ISIS  
Facility Alt.: Not reported  
Program ID: 6178  
Date Interaction: 09/02/1992  
Date Interaction 3: 09/02/1992

Facility ID: 63168342  
Facility Company: Glitsa American Inc  
Interaction: I  
Interaction 1: UST  
Interaction 2: Underground Storage Tank  
Ecology Program: TOXICS  
Program Data: ISIS  
Facility Alt.: Not reported  
Program ID: 6178  
Date Interaction: 03/20/2000  
Date Interaction 3: 03/20/2000

Facility ID: 63168342

Map ID  
Direction  
Distance  
Elevation

MAP FINDINGS

Site

Database(s)

EDR ID Number  
EPA ID Number

**GLITSA AMERICAN INC (Continued)**

**1004793616**

Facility Company: Glitsa American Inc  
Interaction: A  
Interaction 1: INDUSTGP  
Interaction 2: Industrial SW GP  
Ecology Program: WATQUAL  
Program Data: PARIS  
Facility Alt.: Glitsa American Inc  
Program ID: Not reported  
Date Interaction: 10/15/2007  
Date Interaction 3: 10/15/2007

**LUST:**

Facility ID: 63168342  
Facility Status: Cleanup Started  
Cleanup Site ID: 9951  
Cleanup Unit Type: Upland  
Process Type: Independent Action  
Alternate Name: GLITSA AMERICAN INC  
Release Status Date: 06/01/1995  
Site Response Unit Code: Northwest  
Lat/Long: 47.5316526 / -122.33330

**UST:**

Facility ID: 63168342  
Site Id: 6178  
UBI: Not reported  
Phone Number: 2067632855  
Decimal Latitude: 47.531652658097798  
Decimal Longitude: -122.333307241851

Tank Name: 1  
Tag Number: Not reported  
Tank Status: Removed  
Tank Status Date: 08/06/2009  
Tank Install Date: 00/31/1964  
Tank Closure Date: 03/09/2009  
Capacity Range: 5,000 to 9,999 Gallons  
Tank Permit Expiration Date: Not reported  
Tank Upgrade Date: Not reported  
Tank Spill Prevention: Not reported  
Tank Overfill Prevention: Not reported  
Tank Material: Steel  
Tank Construction: Not reported  
Tank Tightness Test: Not reported  
Tank Corrosion Protection: Not reported  
Tank Manifold: Not reported  
Tank Release Detection: Not reported  
Tank SFC Type: Not reported  
Pipe Material: Steel  
Pipe Construction: Not reported  
Pipe Primary Release Detection: Not reported  
Pipe Second Release Detection: Not reported  
Pipe Corrosion Protection: Not reported  
Pipe Pumping System: Not reported  
Responsible Unit: NORTHWEST

Map ID  
Direction  
Distance  
Elevation

MAP FINDINGS

Site

Database(s)

EDR ID Number  
EPA ID Number

**GLITSA AMERICAN INC (Continued)**

**1004793616**

Dispenser/Pump SFC Type: Not reported

WA MANIFEST:

Facility Site ID Number: 63168342  
SWC Desc: Not reported  
FWC Desc: D001D001  
Form Comm: Revision for this site: Last year's report (for calendar year 2004) listed it as a LQG because of a large amount of one-time waste disposed of. This year' report (for calendar year 2005) revises the site back to SQG.

Data Year: Not reported  
Permit by Rule: False  
Treatment by Generator: False  
Mixed radioactive waste: False  
Importer of hazardous waste: False  
Immediate recycler: False  
Treatment/Storage/Disposal/Recycling Facility: False  
Generator of dangerous fuel waste: False  
Generator marketing to burner: False  
"Other marketers (i.e., blender, distributor, etc.)": False  
Utility boiler burner: False  
Industry boiler burner: False  
Industrial Furnace: False  
Smelter deferral: False  
Universal waste - batteries - generate: False  
Universal waste - thermostats - generate: False  
Universal waste - mercury - generate: False  
Universal waste - lamps - generate: False  
Universal waste - batteries - accumulate: False  
Universal waste - thermostats - accumulate: False  
Universal waste - mercury - accumulate: False  
Universal waste - lamps - accumulate: False  
Destination Facility for Universal Waste: False  
Off-specification used oil burner - utility boiler: False  
Off-specification used oil burner - industrial boiler: False  
Off-specification used oil burner - industrial furnace: False  
EPA ID: WAD097821862  
Facility Address 2: Not reported  
TAX REG NBR: 600292294  
NAICS CD: 42495  
BUSINESS TYPE: Wholesale Distributor  
MAIL NAME: Glitsa American Inc  
MAIL ADDR LINE1: 327 S KENYON ST  
MAIL CITY,ST,ZIP: SEATTLE, WA 98108-4323  
MAIL COUNTRY: UNITED STATES  
LEGAL ORG NAME: Glitsa American Inc  
LEGAL ORG TYPE: Private  
LEGAL ADDR LINE1: 327 S Kenyon St  
LEGAL CITY,ST,ZIP: SEATTLE, WA 98108-4323  
LEGAL COUNTRY: UNITED STATES  
LEGAL PHONE NBR: (206)763-2855  
LEGAL EFFECTIVE DATE: 09/01/2001  
LAND ORG NAME: Tenor Corporation  
LAND ORG TYPE: Private  
LAND PERSON NAME: Duane Bartel  
LAND ADDR LINE1: 327 S Kenyon ST  
LAND CITY,ST,ZIP: Seattle, WA 98108-4323

Map ID  
Direction  
Distance  
Elevation

MAP FINDINGS

Site

Database(s)

EDR ID Number  
EPA ID Number

**GLITSA AMERICAN INC (Continued)**

**1004793616**

LAND COUNTRY: UNITED STATES  
LAND PHONE NBR: (206)763-2855  
OPERATOR ORG NAME: Glitsa American Inc.  
OPERATOR ORG TYPE: Private  
OPERATOR ADDR LINE1: 327 S KENYON ST  
OPERATOR CITY,ST,ZIP: SEATTLE, WA 98108-4323  
OPERATOR COUNTRY: UNITED STATES  
OPERATOR PHONE NBR: (206)763-2855  
OPERATOR EFFECTIVE DATE: 08/01/1996  
SITE CONTACT NAME: Ken M Winterstein  
SITE CONTACT ADDR LINE1: 327 S KENYON ST  
SITE CONTACT ZIP: SEATTLE, WA 98108-4323  
SITE CONTACT COUNTRY: UNITED STATES  
SITE CONTACT PHONE NBR: (206)763-2855  
SITE CONTACT EMAIL: ken.winterstein@glitsamail.com  
FORM CONTACT NAME: Ken M Winterstein  
FORM CONTACT ADDR LINE1: 327 S KENYON ST  
FORM CONTACT CITY,ST,ZIP: SEATTLE, WA 98108-4323  
FORM CONTACT COUNTRY: UNITED STATES  
FORM CONTACT PHONE NBR: (206)763-2855  
FORM CONTACT EMAIL: ken.winterstein@glitsamail.com  
GEN STATUS CD: SQG  
MONTHLY GENERATION: True  
BATCH GENERATION: False  
ONE TIME GENERATION: False  
TRANSPORTS OWN WASTE: False  
TRANSPORTS OTHRS WASTE: False  
RECYCLER ONSITE: False  
TRANSFER FACILITY: False  
OTHER EXEMPTION: Not reported  
UW BATTERY GEN: False  
USED OIL TRANSPORTER: False  
USED OIL TRANSFER FACILITY: False  
USED OIL PROCESSOR: False  
USED OIL REREFINER: False  
USED OIL FUEL MRKTR DIRECTS SHPMNTS: False  
USED OIL FUEL MRKTR MEETS SPECS: False

Facility Site ID Number: 63168342  
SWC Desc: Not reported  
FWC Desc: D001D001  
Form Comm: Revision for this site: Last year's report (for calendar year 2004) listed it as a LQG because of a large amount of one-time waste disposed of. This year's report (for calendar year 2005) revises the site back to SQG.

Data Year: Not reported  
Permit by Rule: No  
Treatment by Generator: No  
Mixed radioactive waste: No  
Importer of hazardous waste: No  
Immediate recycler: No  
Treatment/Storage/Disposal/Recycling Facility: No  
Generator of dangerous fuel waste: No  
Generator marketing to burner: No  
"Other marketers (i.e., blender, distributor, etc.)": No  
Utility boiler burner: No  
Industry boiler burner: No

Map ID  
Direction  
Distance  
Elevation

MAP FINDINGS

Site

Database(s)

EDR ID Number  
EPA ID Number

**GLITSA AMERICAN INC (Continued)**

**1004793616**

Industrial Furnace: No  
Smelter deferral: No  
Universal waste - batteries - generate: No  
Universal waste - thermostats - generate: No  
Universal waste - mercury - generate: No  
Universal waste - lamps - generate: No  
Universal waste - batteries - accumulate: No  
Universal waste - thermostats - accumulate: No  
Universal waste - mercury - accumulate: No  
Universal waste - lamps - accumulate: No  
Destination Facility for Universal Waste: No  
Off-specification used oil burner - utility boiler: No  
Off-specification used oil burner - industrial boiler: No  
Off-specification used oil burner - industrial furnace: No  
EPA ID: WAD097821862  
Facility Address 2: Not reported  
TAX REG NBR: 600292294  
NAICS CD: 42495  
BUSINESS TYPE: Wholesale Distributor  
MAIL NAME: Glitsa American Inc  
MAIL ADDR LINE1: 327 S KENYON ST  
MAIL CITY,ST,ZIP: SEATTLE, WA 98108-4323  
MAIL COUNTRY: UNITED STATES  
LEGAL ORG NAME: Glitsa American Inc  
LEGAL ORG TYPE: Private  
LEGAL ADDR LINE1: 327 S Kenyon St  
LEGAL CITY,ST,ZIP: SEATTLE, WA 98108-4323  
LEGAL COUNTRY: UNITED STATES  
LEGAL PHONE NBR: (206)763-2855  
LEGAL EFFECTIVE DATE: 09/01/2001  
LAND ORG NAME: Tenor Corporation  
LAND ORG TYPE: Private  
LAND PERSON NAME: Duane Bartel  
LAND ADDR LINE1: 327 S Kenyon ST  
LAND CITY,ST,ZIP: Seattle, WA 98108-4323  
LAND COUNTRY: UNITED STATES  
LAND PHONE NBR: (206)763-2855  
OPERATOR ORG NAME: Glitsa American Inc.  
OPERATOR ORG TYPE: Private  
OPERATOR ADDR LINE1: 327 S KENYON ST  
OPERATOR CITY,ST,ZIP: SEATTLE, WA 98108-4323  
OPERATOR COUNTRY: UNITED STATES  
OPERATOR PHONE NBR: (206)763-2855  
OPERATOR EFFECTIVE DATE: 08/01/1996  
SITE CONTACT NAME: Ken M Winterstein  
SITE CONTACT ADDR LINE1: 327 S KENYON ST  
SITE CONTACT ZIP: SEATTLE, WA 98108-4323  
SITE CONTACT COUNTRY: UNITED STATES  
SITE CONTACT PHONE NBR: (206)763-2855  
SITE CONTACT EMAIL: ken.winterstein@glitsamail.com  
FORM CONTACT NAME: Ken M Winterstein  
FORM CONTACT ADDR LINE1: 327 S KENYON ST  
FORM CONTACT CITY,ST,ZIP: SEATTLE, WA 98108-4323  
FORM CONTACT COUNTRY: UNITED STATES  
FORM CONTACT PHONE NBR: (206)763-2855  
FORM CONTACT EMAIL: ken.winterstein@glitsamail.com  
GEN STATUS CD: SQG

Map ID  
Direction  
Distance  
Elevation

MAP FINDINGS

Site

Database(s)

EDR ID Number  
EPA ID Number

**GLITSA AMERICAN INC (Continued)**

**1004793616**

MONTHLY GENERATION: Yes  
BATCH GENERATION: No  
ONE TIME GENERATION: No  
TRANSPORTS OWN WASTE: No  
TRANSPORTS OTHRS WASTE: No  
RECYCLER ONSITE: No  
TRANSFER FACILITY: No  
OTHER EXEMPTION: Not reported  
UW BATTERY GEN: No  
USED OIL TRANSPORTER: No  
USED OIL TRANSFER FACILITY: No  
USED OIL PROCESSOR: No  
USED OIL REREFINER: No  
USED OIL FUEL MRKTR DIRECTS SHPMNTS: No  
USED OIL FUEL MRKTR MEETS SPECS: No

Facility Site ID Number: 63168342  
SWC Desc: Not reported  
FWC Desc: Not reported  
Form Comm: Not reported  
Data Year: 2008  
Permit by Rule: False  
Treatment by Generator: False  
Mixed radioactive waste: False  
Importer of hazardous waste: False  
Immediate recycler: False  
Treatment/Storage/Disposal/Recycling Facility: False  
Generator of dangerous fuel waste: False  
Generator marketing to burner: False  
"Other marketers (i.e., blender, distributor, etc.)": False  
Utility boiler burner: False  
Industry boiler burner: False  
Industrial Furnace: False  
Smelter deferral: False  
Universal waste - batteries - generate: False  
Universal waste - thermostats - generate: False  
Universal waste - mercury - generate: False  
Universal waste - lamps - generate: True  
Universal waste - batteries - accumulate: False  
Universal waste - thermostats - accumulate: False  
Universal waste - mercury - accumulate: False  
Universal waste - lamps - accumulate: False  
Destination Facility for Universal Waste: False  
Off-specification used oil burner - utility boiler: False  
Off-specification used oil burner - industrial boiler: False  
Off-specification used oil burner - industrial furnace: False  
EPA ID: WAD097821862  
Facility Address 2: Not reported  
TAX REG NBR: 600292294  
NAICS CD: 42495  
BUSINESS TYPE: Wholesale Distributor  
MAIL NAME: Glitsa American Inc  
MAIL ADDR LINE1: 327 S KENYON ST  
MAIL CITY,ST,ZIP: SEATTLE, WA 98108-4323  
MAIL COUNTRY: UNITED STATES  
LEGAL ORG NAME: Glitsa American Inc  
LEGAL ORG TYPE: Private

Map ID  
Direction  
Distance  
Elevation

MAP FINDINGS

Site

Database(s)

EDR ID Number  
EPA ID Number

**GLITSA AMERICAN INC (Continued)**

**1004793616**

LEGAL ADDR LINE1: 327 S Kenyon St  
LEGAL CITY,ST,ZIP: SEATTLE, WA 98108-4323  
LEGAL COUNTRY: UNITED STATES  
LEGAL PHONE NBR: (206)763-2855  
LEGAL EFFECTIVE DATE: 09/01/2001  
LAND ORG NAME: Tenor Corporation  
LAND ORG TYPE: Private  
LAND PERSON NAME: Duane Bartel  
LAND ADDR LINE1: 327 S Kenyon ST  
LAND CITY,ST,ZIP: Seattle, WA 98108-4323  
LAND COUNTRY: UNITED STATES  
LAND PHONE NBR: (206)763-2855  
OPERATOR ORG NAME: Glitsa American Inc.  
OPERATOR ORG TYPE: Private  
OPERATOR ADDR LINE1: 327 S KENYON ST  
OPERATOR CITY,ST,ZIP: SEATTLE, WA 98108-4323  
OPERATOR COUNTRY: UNITED STATES  
OPERATOR PHONE NBR: (206)763-2855  
OPERATOR EFFECTIVE DATE: 08/01/1996  
SITE CONTACT NAME: Ken M Winterstein  
SITE CONTACT ADDR LINE1: 327 S KENYON ST  
SITE CONTACT ZIP: SEATTLE, WA 98108-4323  
SITE CONTACT COUNTRY: UNITED STATES  
SITE CONTACT PHONE NBR: (206)763-2855  
SITE CONTACT EMAIL: ken.winterstein@glitsamail.com  
FORM CONTACT NAME: Ken M Winterstein  
FORM CONTACT ADDR LINE1: 327 S KENYON ST  
FORM CONTACT CITY,ST,ZIP: SEATTLE, WA 98108-4323  
FORM CONTACT COUNTRY: UNITED STATES  
FORM CONTACT PHONE NBR: (206)763-2855  
FORM CONTACT EMAIL: ken.winterstein@glitsamail.com  
GEN STATUS CD: MQG  
MONTHLY GENERATION: True  
BATCH GENERATION: False  
ONE TIME GENERATION: False  
TRANSPORTS OWN WASTE: False  
TRANSPORTS OTHRS WASTE: False  
RECYCLER ONSITE: False  
TRANSFER FACILITY: False  
OTHER EXEMPTION: Not reported  
UW BATTERY GEN: False  
USED OIL TRANSPORTER: False  
USED OIL TRANSFER FACILITY: False  
USED OIL PROCESSOR: False  
USED OIL REREFINER: False  
USED OIL FUEL MRKTR DIRECTS SHPMNTS: False  
USED OIL FUEL MRKTR MEETS SPECS: False

Facility Site ID Number: 63168342  
SWC Desc: Not reported  
FWC Desc: D001D001  
Form Comm: Revision for this site: Last year's report (for calendar year 2004) listed it as a LQG because of a large amount of one-time waste disposed of. This year' report (for calendar year 2005) revises the site back to SQG.

Data Year: Not reported  
Permit by Rule: FALSE



Map ID  
Direction  
Distance  
Elevation

MAP FINDINGS

Site

Database(s)

EDR ID Number  
EPA ID Number

**GLITSA AMERICAN INC (Continued)**

**1004793616**

Treatment by Generator: FALSE  
Mixed radioactive waste: FALSE  
Importer of hazardous waste: FALSE  
Immediate recycler: FALSE  
Treatment/Storage/Disposal/Recycling Facility: FALSE  
Generator of dangerous fuel waste: FALSE  
Generator marketing to burner: FALSE  
"Other marketers (i.e., blender, distributor, etc.)": FALSE  
Utility boiler burner: FALSE  
Industry boiler burner: FALSE  
Industrial Furnace: FALSE  
Smelter deferral: FALSE  
Universal waste - batteries - generate: FALSE  
Universal waste - thermostats - generate: FALSE  
Universal waste - mercury - generate: FALSE  
Universal waste - lamps - generate: FALSE  
Universal waste - batteries - accumulate: FALSE  
Universal waste - thermostats - accumulate: FALSE  
Universal waste - mercury - accumulate: FALSE  
Universal waste - lamps - accumulate: FALSE  
Destination Facility for Universal Waste: FALSE  
Off-specification used oil burner - utility boiler: FALSE  
Off-specification used oil burner - industrial boiler: FALSE  
Off-specification used oil burner - industrial furnace: FALSE  
EPA ID: WAD097821862  
Facility Address 2: Not reported  
TAX REG NBR: 600292294  
NAICS CD: 42495  
BUSINESS TYPE: Wholesale Distributor  
MAIL NAME: Glitsa American Inc  
MAIL ADDR LINE1: 327 S KENYON ST  
MAIL CITY,ST,ZIP: SEATTLE, WA 98108-4323  
MAIL COUNTRY: UNITED STATES  
LEGAL ORG NAME: Glitsa American Inc  
LEGAL ORG TYPE: Private  
LEGAL ADDR LINE1: 327 S Kenyon St  
LEGAL CITY,ST,ZIP: SEATTLE, WA 98108-4323  
LEGAL COUNTRY: UNITED STATES  
LEGAL PHONE NBR: (206)763-2855  
LEGAL EFFECTIVE DATE: 09/01/2001  
LAND ORG NAME: Tenor Corporation  
LAND ORG TYPE: Private  
LAND PERSON NAME: Duane Bartel  
LAND ADDR LINE1: 327 S Kenyon ST  
LAND CITY,ST,ZIP: Seattle, WA 98108-4323  
LAND COUNTRY: UNITED STATES  
LAND PHONE NBR: (206)763-2855  
OPERATOR ORG NAME: Glitsa American Inc.  
OPERATOR ORG TYPE: Private  
OPERATOR ADDR LINE1: 327 S KENYON ST  
OPERATOR CITY,ST,ZIP: SEATTLE, WA 98108-4323  
OPERATOR COUNTRY: UNITED STATES  
OPERATOR PHONE NBR: (206)763-2855  
OPERATOR EFFECTIVE DATE: 08/01/1996  
SITE CONTACT NAME: Ken M Winterstein  
SITE CONTACT ADDR LINE1: 327 S KENYON ST  
SITE CONTACT ZIP: SEATTLE, WA 98108-4323

Map ID  
Direction  
Distance  
Elevation

MAP FINDINGS

Site

Database(s)

EDR ID Number  
EPA ID Number

**GLITSA AMERICAN INC (Continued)**

**1004793616**

SITE CONTACT COUNTRY: UNITED STATES  
SITE CONTACT PHONE NBR: (206)763-2855  
SITE CONTACT EMAIL: ken.winterstein@glitsamail.com  
FORM CONTACT NAME: Ken M Winterstein  
FORM CONTACT ADDR LINE1: 327 S KENYON ST  
FORM CONTACT CITY,ST,ZIP: SEATTLE, WA 98108-4323  
FORM CONTACT COUNTRY: UNITED STATES  
FORM CONTACT PHONE NBR: (206)763-2855  
FORM CONTACT EMAIL: ken.winterstein@glitsamail.com  
GEN STATUS CD: SQG  
MONTHLY GENERATION: TRUE  
BATCH GENERATION: FALSE  
ONE TIME GENERATION: FALSE  
TRANSPORTS OWN WASTE: FALSE  
TRANSPORTS OTHRS WASTE: FALSE  
RECYCLER ONSITE: FALSE  
TRANSFER FACILITY: FALSE  
OTHER EXEMPTION: Not reported  
UW BATTERY GEN: FALSE  
USED OIL TRANSPORTER: FALSE  
USED OIL TRANSFER FACILITY: FALSE  
USED OIL PROCESSOR: FALSE  
USED OIL REREFINER: FALSE  
USED OIL FUEL MRKTR DIRECTS SHPMNTS: FALSE  
USED OIL FUEL MRKTR MEETS SPECS: FALSE

280  
NNW  
1/2-1  
0.550 mi.  
2905 ft.

**AIR DATA EXPRESS INC**  
**525 S FRONT ST**  
**SEATTLE, WA 98108**

**WA CSCSL** U003029207  
**WA ALLSITES** N/A  
**WA LUST**  
**WA UST**  
**WA INST CONTROL**

Relative:  
Higher

CSCSL:  
Facility ID: 39352815  
Region: Northwest  
Actual: Lat/Long: 47.547870000000 / -122.32762  
11 ft. Brownfield Status: Not reported  
Rank Status: Not reported  
Clean Up Siteid: 6021  
Site Status: Cleanup Started  
PSI?: Not reported  
Contaminant Name: Petroleum-Other  
Ground Water: C  
Surface Water: Not reported  
Soil: C  
Sediment: Not reported  
Air: Not reported  
Bedrock: Not reported  
Responsible Unit: Northwest

ALLSITES:  
Facility Id: 39352815  
Latitude: 47.54787  
Longitude: -122.32762  
Ecology Interest Type Code: HWG  
Facility ID: 39352815  
Facility Company: Western Parcel Express Seattle

Map ID  
Direction  
Distance  
Elevation

MAP FINDINGS

Site

Database(s)

EDR ID Number  
EPA ID Number

**AIR DATA EXPRESS INC (Continued)**

**U003029207**

Interaction:	A
Interaction 1:	UST
Interaction 2:	Underground Storage Tank
Ecology Program:	TOXICS
Program Data:	ISIS
Facility Alt.:	Not reported
Program ID:	97775
Date Interaction:	05/13/1988
Date Interaction 3:	05/13/1988
Facility ID:	39352815
Facility Company:	Western Parcel Express Seattle
Interaction:	I
Interaction 1:	LUST
Interaction 2:	LUST Facility
Ecology Program:	TOXICS
Program Data:	ISIS
Facility Alt.:	Not reported
Program ID:	97775
Date Interaction:	03/18/1999
Date Interaction 3:	03/18/1999
Facility ID:	39352815
Facility Company:	Western Parcel Express Seattle
Interaction:	I
Interaction 1:	VOLCLNST
Interaction 2:	Voluntary Cleanup Sites
Ecology Program:	TOXICS
Program Data:	ISIS
Facility Alt.:	Western Parcel Express Seattle
Program ID:	Not reported
Date Interaction:	07/28/2000
Date Interaction 3:	07/28/2000
Facility ID:	39352815
Facility Company:	Western Parcel Express Seattle
Interaction:	I
Interaction 1:	HWG
Interaction 2:	Hazardous Waste Generator
Ecology Program:	HAZWASTE
Program Data:	TURBOWASTE
Facility Alt.:	Not reported
Program ID:	WAD988468518
Date Interaction:	10/10/1989
Date Interaction 3:	10/10/1989
Facility Id:	39352815
Latitude:	47.54787
Longitude:	-122.32762
Ecology Interest Type Code:	LUST
Facility ID:	39352815
Facility Company:	Western Parcel Express Seattle
Interaction:	A
Interaction 1:	UST
Interaction 2:	Underground Storage Tank
Ecology Program:	TOXICS

Map ID  
Direction  
Distance  
Elevation

MAP FINDINGS

Site

Database(s)

EDR ID Number  
EPA ID Number

**AIR DATA EXPRESS INC (Continued)**

**U003029207**

Program Data:	ISIS
Facility Alt.:	Not reported
Program ID:	97775
Date Interaction:	05/13/1988
Date Interaction 3:	05/13/1988
Facility ID:	39352815
Facility Company:	Western Parcel Express Seattle
Interaction:	I
Interaction 1:	LUST
Interaction 2:	LUST Facility
Ecology Program:	TOXICS
Program Data:	ISIS
Facility Alt.:	Not reported
Program ID:	97775
Date Interaction:	03/18/1999
Date Interaction 3:	03/18/1999
Facility ID:	39352815
Facility Company:	Western Parcel Express Seattle
Interaction:	I
Interaction 1:	VOLCLNST
Interaction 2:	Voluntary Cleanup Sites
Ecology Program:	TOXICS
Program Data:	ISIS
Facility Alt.:	Western Parcel Express Seattle
Program ID:	Not reported
Date Interaction:	07/28/2000
Date Interaction 3:	07/28/2000
Facility ID:	39352815
Facility Company:	Western Parcel Express Seattle
Interaction:	I
Interaction 1:	HWG
Interaction 2:	Hazardous Waste Generator
Ecology Program:	HAZWASTE
Program Data:	TURBOWASTE
Facility Alt.:	Not reported
Program ID:	WAD988468518
Date Interaction:	10/10/1989
Date Interaction 3:	10/10/1989
Facility Id:	39352815
Latitude:	47.54787
Longitude:	-122.32762
Ecology Interest Type Code:	UST
Facility ID:	39352815
Facility Company:	Western Parcel Express Seattle
Interaction:	A
Interaction 1:	UST
Interaction 2:	Underground Storage Tank
Ecology Program:	TOXICS
Program Data:	ISIS
Facility Alt.:	Not reported
Program ID:	97775
Date Interaction:	05/13/1988

Map ID  
Direction  
Distance  
Elevation

MAP FINDINGS

Site

Database(s)

EDR ID Number  
EPA ID Number

**AIR DATA EXPRESS INC (Continued)**

**U003029207**

Date Interaction 3: 05/13/1988  
  
Facility ID: 39352815  
Facility Company: Western Parcel Express Seattle  
Interaction: I  
Interaction 1: LUST  
Interaction 2: LUST Facility  
Ecology Program: TOXICS  
Program Data: ISIS  
Facility Alt.: Not reported  
Program ID: 97775  
Date Interaction: 03/18/1999  
Date Interaction 3: 03/18/1999

Facility ID: 39352815  
Facility Company: Western Parcel Express Seattle  
Interaction: I  
Interaction 1: VOLCLNST  
Interaction 2: Voluntary Cleanup Sites  
Ecology Program: TOXICS  
Program Data: ISIS  
Facility Alt.: Western Parcel Express Seattle  
Program ID: Not reported  
Date Interaction: 07/28/2000  
Date Interaction 3: 07/28/2000

Facility ID: 39352815  
Facility Company: Western Parcel Express Seattle  
Interaction: I  
Interaction 1: HWG  
Interaction 2: Hazardous Waste Generator  
Ecology Program: HAZWASTE  
Program Data: TURBOWASTE  
Facility Alt.: Not reported  
Program ID: WAD988468518  
Date Interaction: 10/10/1989  
Date Interaction 3: 10/10/1989

Facility Id: 39352815  
Latitude: 47.54787  
Longitude: -122.32762  
Ecology Interest Type Code: VOLCLNST  
Facility ID: 39352815  
Facility Company: Western Parcel Express Seattle  
Interaction: A  
Interaction 1: UST  
Interaction 2: Underground Storage Tank  
Ecology Program: TOXICS  
Program Data: ISIS  
Facility Alt.: Not reported  
Program ID: 97775  
Date Interaction: 05/13/1988  
Date Interaction 3: 05/13/1988

Facility ID: 39352815  
Facility Company: Western Parcel Express Seattle

Map ID  
Direction  
Distance  
Elevation

MAP FINDINGS

Site

Database(s)

EDR ID Number  
EPA ID Number

**AIR DATA EXPRESS INC (Continued)**

**U003029207**

Interaction:	I
Interaction 1:	LUST
Interaction 2:	LUST Facility
Ecology Program:	TOXICS
Program Data:	ISIS
Facility Alt.:	Not reported
Program ID:	97775
Date Interaction:	03/18/1999
Date Interaction 3:	03/18/1999
Facility ID:	39352815
Facility Company:	Western Parcel Express Seattle
Interaction:	I
Interaction 1:	VOLCLNST
Interaction 2:	Voluntary Cleanup Sites
Ecology Program:	TOXICS
Program Data:	ISIS
Facility Alt.:	Western Parcel Express Seattle
Program ID:	Not reported
Date Interaction:	07/28/2000
Date Interaction 3:	07/28/2000
Facility ID:	39352815
Facility Company:	Western Parcel Express Seattle
Interaction:	I
Interaction 1:	HWG
Interaction 2:	Hazardous Waste Generator
Ecology Program:	HAZWASTE
Program Data:	TURBOWASTE
Facility Alt.:	Not reported
Program ID:	WAD988468518
Date Interaction:	10/10/1989
Date Interaction 3:	10/10/1989

**LUST:**

Facility ID:	39352815
Facility Status:	Cleanup Started
Cleanup Site ID:	6021
Cleanup Unit Type:	Upland
Process Type:	Independent Action
Alternate Name:	WESTERN PARCEL EXPRESS
Release Status Date:	06/29/2011
Site Response Unit Code:	Northwest
Lat/Long:	47.54787 / -122.32762

Facility ID:	39352815
Facility Status:	Awaiting Cleanup
Cleanup Site ID:	6021
Cleanup Unit Type:	Upland
Process Type:	Independent Action
Alternate Name:	WESTERN PARCEL EXPRESS
Release Status Date:	03/18/1999
Site Response Unit Code:	Northwest
Lat/Long:	47.54787 / -122.32762

Facility ID:	39352815
--------------	----------

Map ID  
Direction  
Distance  
Elevation

MAP FINDINGS

Site

Database(s)

EDR ID Number  
EPA ID Number

**AIR DATA EXPRESS INC (Continued)**

**U003029207**

Facility Status: RCU  
Cleanup Site ID: 6021  
Cleanup Unit Type: Upland  
Process Type: Independent Action  
Alternate Name: WESTERN PARCEL EXPRESS  
Release Status Date: 08/07/2000  
Site Response Unit Code: Northwest  
Lat/Long: 47.54787 / -122.32762

Facility ID: 39352815  
Facility Status: Cleanup Started  
Cleanup Site ID: 6021  
Cleanup Unit Type: Upland  
Process Type: Independent Action  
Alternate Name: WESTERN PARCEL EXPRESS  
Release Status Date: 03/31/1999  
Site Response Unit Code: Northwest  
Lat/Long: 47.54787 / -122.32762

UST:

Facility ID: 39352815  
Site Id: 97775  
UBI: 6011679400010001  
Phone Number: 2066742750  
Decimal Latitude: 47.547870000000003  
Decimal Longitude: -122.32762

Tank Name: 1  
Tag Number: Not reported  
Tank Status: Removed  
Tank Status Date: 08/06/1996  
Tank Install Date: 00/13/1988  
Tank Closure Date: Not reported  
Capacity Range: 5,000 to 9,999 Gallons  
Tank Permit Expiration Date: 03/31/1997  
Tank Upgrade Date: 04/24/1998  
Tank Spill Prevention: Spill Bucket/Spill Box  
Tank Overflow Prevention: Automatic Shutoff (fill pipe)  
Tank Material: Dielectric Coated Steel  
Tank Construction: Single Wall Tank  
Tank Tightness Test: Not reported  
Tank Corrosion Protection: Sacrificial Anode  
Tank Manifold: Not reported  
Tank Release Detection: Statistical Inventory Reconciliation  
Tank SFC Type: Not reported  
Pipe Material: Fiberglass  
Pipe Construction: Single Wall Pipe  
Pipe Primary Release Detection: Safe Suction (No Leak Detection)  
Pipe Second Release Detection: Not reported  
Pipe Corrosion Protection: Corrosion Resistant  
Pipe Pumping System: Not reported  
Responsible Unit: NORTHWEST  
Dispencer/Pump SFC Type: Not reported

Tank Name: 2  
Tag Number: Not reported

Map ID  
Direction  
Distance  
Elevation

MAP FINDINGS

Site

Database(s)

EDR ID Number  
EPA ID Number

**AIR DATA EXPRESS INC (Continued)**

**U003029207**

Tank Status: Removed  
Tank Status Date: 08/06/1996  
Tank Install Date: 00/13/1988  
Tank Closure Date: Not reported  
Capacity Range: 5,000 to 9,999 Gallons  
Tank Permit Expiration Date: 03/31/1997  
Tank Upgrade Date: 04/24/1998  
Tank Spill Prevention: Spill Bucket/Spill Box  
Tank Overfill Prevention: Automatic Shutoff (fill pipe)  
Tank Material: Dielectric Coated Steel  
Tank Construction: Single Wall Tank  
Tank Tightness Test: Not reported  
Tank Corrosion Protection: Sacrificial Anode  
Tank Manifold: Not reported  
Tank Release Detection: Statistical Inventory Reconciliation  
Tank SFC Type: Not reported  
Pipe Material: Fiberglass  
Pipe Construction: Single Wall Pipe  
Pipe Primary Release Detection: Safe Suction (No Leak Detection)  
Pipe Second Release Detection: Not reported  
Pipe Corrosion Protection: Corrosion Resistant  
Pipe Pumping System: Not reported  
Responsible Unit: NORTHWEST  
Dispencer/Pump SFC Type: Not reported

**INST CONTROL:**

Facility Site ID: 39352815  
Latitude: 47.547870000000003  
Longitude: -122.32762  
Instrument Type: Environmental Covenant  
Document Type: Rec #: 20020122002230, Date: Jan 17 2002  
County Filing # For Individual IC Doc: 20020122002230  
Filing Date Of Individual IC Doc: 01/22/2002  
Anchorage Restrictions: No  
Drinking Water Restrictions: No  
Education Programs: No  
Financial Assurance: No  
Finfish Harvesting Restrictions: No  
Groundwater Restriction: No  
Maintenance Requirements: Yes  
No Dredge Zone: No  
No Wake Zone: No  
Property Use Restriction: Yes  
Restrictive Signage: No  
Shell Fish Harvesting Restrictions: No  
Soil Restriction: No  
Surface Water Restriction: No  
Swimming Restriction: No  
Vessel Draft Restriction: No  
CS ID: 6021  
Shoreline Stabilization Structure: N  
Wave Attenuation Structure: N  
Fencing or Other Permanent Access Barriers: N  
Simple Soil CAP: N  
Engineered CAP: N  
Engineered Bottom Barriers: N  
Immobilization by Stabilization, Solidification, or Encapsulation: N



Map ID  
 Direction  
 Distance  
 Elevation

MAP FINDINGS

Site

Database(s)

EDR ID Number  
 EPA ID Number

**AIR DATA EXPRESS INC (Continued)**

**U003029207**

Ground Water Extraction and Gradient Control: N  
 Vertical Ground Water Barrier: N  
 Impermeable Surface: Y  
 Restrict Land Use: Y  
 Restrict All Ground Water Use: Y  
 Prohibit Domestic Ground Water Well Installation: N  
 Prohibit All Soil Disturbance: Y  
 Access Barrier: N

**281**  
**NNE**  
**1/2-1**  
**0.565 mi.**  
**2981 ft.**

**UNOCAL SS 0907 ENSR INTNTL**  
**1121 S BAILEY ST**  
**SEATTLE, WA**

**FINDS**  
**WA CSCSL**  
**WA ALLSITES**  
**WA LUST**  
**WA UST**

**1008225365**  
**N/A**

**Relative:**  
**Higher**

FINDS:

Registry ID: 110020994753

**Actual:**  
**19 ft.**

Environmental Interest/Information System

Washington Facility / Site Identification System (WA-FSIS) provides a means to query and display data maintained by the Washington Department of Ecology. This system contains key information for each facility/site that is currently, or has been, of interest to the Air Quality, Dam Safety, Hazardous Waste, Toxics Cleanup, and Water Quality Programs.

CSCSL:

Facility ID: 2825755  
 Region: Northwest  
 Lat/Long: 47.547566000000 / -122.318262  
 Brownfield Status: Not reported  
 Rank Status: Not reported  
 Clean Up Siteid: 5300  
 Site Status: Cleanup Started  
 PSI?: Not reported  
 Contaminant Name: Benzene  
 Ground Water: C  
 Surface Water: Not reported  
 Soil: C  
 Sediment: Not reported  
 Air: Not reported  
 Bedrock: Not reported  
 Responsible Unit: Northwest

Facility ID: 2825755  
 Region: Northwest  
 Lat/Long: 47.547566000000 / -122.318262  
 Brownfield Status: Not reported  
 Rank Status: Not reported  
 Clean Up Siteid: 5300  
 Site Status: Cleanup Started  
 PSI?: Not reported  
 Contaminant Name: Halogenated Organics  
 Ground Water: S  
 Surface Water: Not reported

Map ID  
Direction  
Distance  
Elevation

MAP FINDINGS

Site

Database(s)

EDR ID Number  
EPA ID Number

**UNOCAL SS 0907 ENSR INTNTL (Continued)**

**1008225365**

Soil:	Not reported
Sediment:	Not reported
Air:	Not reported
Bedrock:	Not reported
Responsible Unit:	Northwest
Facility ID:	2825755
Region:	Northwest
Lat/Long:	47.547566000000 / -122.318262
Brownfield Status:	Not reported
Rank Status:	Not reported
Clean Up Siteid:	5300
Site Status:	Cleanup Started
PSI?:	Not reported
Contaminant Name:	Non-Halogenated Solvents
Ground Water:	C
Surface Water:	Not reported
Soil:	C
Sediment:	Not reported
Air:	Not reported
Bedrock:	Not reported
Responsible Unit:	Northwest
Facility ID:	2825755
Region:	Northwest
Lat/Long:	47.547566000000 / -122.318262
Brownfield Status:	Not reported
Rank Status:	Not reported
Clean Up Siteid:	5300
Site Status:	Cleanup Started
PSI?:	Not reported
Contaminant Name:	Petroleum-Diesel
Ground Water:	C
Surface Water:	Not reported
Soil:	C
Sediment:	Not reported
Air:	Not reported
Bedrock:	Not reported
Responsible Unit:	Northwest
Facility ID:	2825755
Region:	Northwest
Lat/Long:	47.547566000000 / -122.318262
Brownfield Status:	Not reported
Rank Status:	Not reported
Clean Up Siteid:	5300
Site Status:	Cleanup Started
PSI?:	Not reported
Contaminant Name:	Petroleum-Gasoline
Ground Water:	C
Surface Water:	Not reported
Soil:	C
Sediment:	Not reported
Air:	Not reported
Bedrock:	Not reported
Responsible Unit:	Northwest

Map ID  
Direction  
Distance  
Elevation

MAP FINDINGS

Site

Database(s)

EDR ID Number  
EPA ID Number

UNOCAL SS 0907 ENSR INTNTL (Continued)

1008225365

ALLSITES:

Facility Id: 2825755  
Latitude: 47.547566  
Longitude: -122.31826  
Ecology Interest Type Code: VOLCLNST  
Facility ID: 2825755  
Facility Company: UNOCAL SS 0907 ENSR INTNTL  
Interaction: A  
Interaction 1: UST  
Interaction 2: Underground Storage Tank  
Ecology Program: TOXICS  
Program Data: ISIS  
Facility Alt.: Not reported  
Program ID: 619093  
Date Interaction: 01/01/1930  
Date Interaction 3: 01/01/1930

Facility ID: 2825755  
Facility Company: UNOCAL SS 0907 ENSR INTNTL  
Interaction: A  
Interaction 1: LUST  
Interaction 2: LUST Facility  
Ecology Program: TOXICS  
Program Data: ISIS  
Facility Alt.: Not reported  
Program ID: 619093  
Date Interaction: 12/29/2004  
Date Interaction 3: 12/29/2004

Facility ID: 2825755  
Facility Company: UNOCAL SS 0907 ENSR INTNTL  
Interaction: I  
Interaction 1: VOLCLNST  
Interaction 2: Voluntary Cleanup Sites  
Ecology Program: TOXICS  
Program Data: ISIS  
Facility Alt.: UNOCAL SS 0907 ENSR INTNTL  
Program ID: NW1374  
Date Interaction: 01/03/2005  
Date Interaction 3: 01/03/2005

Facility Id: 2825755  
Latitude: 47.547566  
Longitude: -122.31826  
Ecology Interest Type Code: UST  
Facility ID: 2825755  
Facility Company: UNOCAL SS 0907 ENSR INTNTL  
Interaction: A  
Interaction 1: UST  
Interaction 2: Underground Storage Tank  
Ecology Program: TOXICS  
Program Data: ISIS  
Facility Alt.: Not reported  
Program ID: 619093  
Date Interaction: 01/01/1930  
Date Interaction 3: 01/01/1930

Map ID  
Direction  
Distance  
Elevation

MAP FINDINGS

Site

Database(s)

EDR ID Number  
EPA ID Number

UNOCAL SS 0907 ENSR INTNTL (Continued)

1008225365

Facility ID: 2825755  
Facility Company: UNOCAL SS 0907 ENSR INTNTL  
Interaction: A  
Interaction 1: LUST  
Interaction 2: LUST Facility  
Ecology Program: TOXICS  
Program Data: ISIS  
Facility Alt.: Not reported  
Program ID: 619093  
Date Interaction: 12/29/2004  
Date Interaction 3: 12/29/2004

Facility ID: 2825755  
Facility Company: UNOCAL SS 0907 ENSR INTNTL  
Interaction: I  
Interaction 1: VOLCLNST  
Interaction 2: Voluntary Cleanup Sites  
Ecology Program: TOXICS  
Program Data: ISIS  
Facility Alt.: UNOCAL SS 0907 ENSR INTNTL  
Program ID: NW1374  
Date Interaction: 01/03/2005  
Date Interaction 3: 01/03/2005

Facility Id: 2825755  
Latitude: 47.547566  
Longitude: -122.31826  
Ecology Interest Type Code: LUST  
Facility ID: 2825755  
Facility Company: UNOCAL SS 0907 ENSR INTNTL  
Interaction: A  
Interaction 1: UST  
Interaction 2: Underground Storage Tank  
Ecology Program: TOXICS  
Program Data: ISIS  
Facility Alt.: Not reported  
Program ID: 619093  
Date Interaction: 01/01/1930  
Date Interaction 3: 01/01/1930

Facility ID: 2825755  
Facility Company: UNOCAL SS 0907 ENSR INTNTL  
Interaction: A  
Interaction 1: LUST  
Interaction 2: LUST Facility  
Ecology Program: TOXICS  
Program Data: ISIS  
Facility Alt.: Not reported  
Program ID: 619093  
Date Interaction: 12/29/2004  
Date Interaction 3: 12/29/2004

Facility ID: 2825755  
Facility Company: UNOCAL SS 0907 ENSR INTNTL  
Interaction: I  
Interaction 1: VOLCLNST

Map ID  
Direction  
Distance  
Elevation

MAP FINDINGS

Site

Database(s)

EDR ID Number  
EPA ID Number

**UNOCAL SS 0907 ENSR INTNTL (Continued)**

**1008225365**

Interaction 2: Voluntary Cleanup Sites  
Ecology Program: TOXICS  
Program Data: ISIS  
Facility Alt.: UNOCAL SS 0907 ENSR INTNTL  
Program ID: NW1374  
Date Interaction: 01/03/2005  
Date Interaction 3: 01/03/2005

**LUST:**

Facility ID: 2825755  
Facility Status: Cleanup Started  
Cleanup Site ID: 5300  
Cleanup Unit Type: Upland  
Process Type: Independent Action  
Alternate Name: TACOMA SCREW  
Release Status Date: 03/21/2002  
Site Response Unit Code: Northwest  
Lat/Long: 47.547566 / -122.31826

**UST:**

Facility ID: 2825755  
Site Id: 619093  
UBI: Not reported  
Phone Number: Not reported  
Decimal Latitude: 47.547566000000003  
Decimal Longitude: -122.318262

Tank Name: 1  
Tag Number: Not reported  
Tank Status: Unknown  
Tank Status Date: 12/29/2004  
Tank Install Date: Not reported  
Tank Closure Date: Not reported  
Capacity Range: Not reported  
Tank Permit Expiration Date: Not reported  
Tank Upgrade Date: Not reported  
Tank Spill Prevention: Not reported  
Tank Overfill Prevention: Not reported  
Tank Material: Not reported  
Tank Construction: Not reported  
Tank Tightness Test: Not reported  
Tank Corrosion Protection: Not reported  
Tank Manifold: Not reported  
Tank Release Detection: Not reported  
Tank SFC Type: Not reported  
Pipe Material: Not reported  
Pipe Construction: Not reported  
Pipe Primary Release Detection: Not reported  
Pipe Second Release Detection: Not reported  
Pipe Corrosion Protection: Not reported  
Pipe Pumping System: Not reported  
Responsible Unit: NORTHWEST  
Dispenser/Pump SFC Type: Not reported

MAP FINDINGS

Map ID  
Direction  
Distance  
Elevation

Site

Database(s)

EDR ID Number  
EPA ID Number

**BJ282**      **SOUTH RECYCLE & DISPOSAL STATION**  
**SSW**        **8100 2ND AVE S**  
**1/2-1**        **SEATTLE, WA**  
**0.570 mi.**  
**3007 ft.**     **Site 1 of 2 in cluster BJ**

**RCRA-CESQG**    **1000421907**  
**FINDS**            **WAD980833826**  
**WA CSCSL**  
**WA ALLSITES**  
**WA MANIFEST**  
**WA SPILLS**  
**CA HAZNET**  
**WA NPDES**

**Relative:**  
**Higher**

**Actual:**  
**16 ft.**

**RCRA-CESQG:**  
Date form received by agency: 02/24/2012  
Facility name: SEATTLE CITY SOUTH RECYCLING & DISPOS  
Facility address: 8100 2ND AVE S  
SEATTLE, WA 98108  
EPA ID: WAD980833826  
Mailing address: 700 5TH AVE STE 4900  
PO BOX 34018  
SEATTLE, WA 98124  
Contact: MIN SOON YIM  
Contact address: 8100 2ND AVE S  
SEATTLE, WA 98108  
Contact country: US  
Contact telephone: (206) 233-2629  
Contact email: MIN-SOON.YIM@SEATTLE.GOV  
EPA Region: 10  
Land type: Municipal  
Classification: Conditionally Exempt Small Quantity Generator  
Description: Handler: generates 100 kg or less of hazardous waste per calendar month, and accumulates 1000 kg or less of hazardous waste at any time; or generates 1 kg or less of acutely hazardous waste per calendar month, and accumulates at any time: 1 kg or less of acutely hazardous waste; or 100 kg or less of any residue or contaminated soil, waste or other debris resulting from the cleanup of a spill, into or on any land or water, of acutely hazardous waste; or generates 100 kg or less of any residue or contaminated soil, waste or other debris resulting from the cleanup of a spill, into or on any land or water, of acutely hazardous waste during any calendar month, and accumulates at any time: 1 kg or less of acutely hazardous waste; or 100 kg or less of any residue or contaminated soil, waste or other debris resulting from the cleanup of a spill, into or on any land or water, of acutely hazardous waste

**Owner/Operator Summary:**  
Owner/operator name: SEATTLE CITY PUBLIC UTILITIES  
Owner/operator address: 700 5TH AVE STE 4900 PO BOX 34018  
SEATTLE, WA 98124  
Owner/operator country: US  
Owner/operator telephone: Not reported  
Legal status: Municipal  
Owner/Operator Type: Owner  
Owner/Op start date: 12/01/1965  
Owner/Op end date: Not reported  
  
Owner/operator name: SNIPES K  
Owner/operator address: 8100 2ND AVE S  
SEATTLE, WA 98108  
Owner/operator country: US  
Owner/operator telephone: (206)684-5518  
Legal status: Private

Map ID  
Direction  
Distance  
Elevation

MAP FINDINGS

Site

Database(s)

EDR ID Number  
EPA ID Number

**SOUTH RECYCLE & DISPOSAL STATION (Continued)**

**1000421907**

Owner/Operator Type: Operator  
Owner/Op start date: 08/05/2009  
Owner/Op end date: Not reported

Owner/operator name: SEATTLE CITY PUBLIC UTILITIES  
Owner/operator address: 8100 2ND AVE S  
SEATTLE, 98108

Owner/operator country: US  
Owner/operator telephone: (206)684-5518  
Legal status: Municipal  
Owner/Operator Type: Operator  
Owner/Op start date: 08/05/2009  
Owner/Op end date: Not reported

Owner/operator name: SEATTLE CITY PU S  
Owner/operator address: 700 5TH AVE STE 4900 PO BOX 34018  
SEATTLE, WA 98124

Owner/operator country: US  
Owner/operator telephone: (206)684-3000  
Legal status: Private  
Owner/Operator Type: Owner  
Owner/Op start date: 12/01/1965  
Owner/Op end date: Not reported

Owner/operator name: SEATTLE CITY PUBLIC UTILITIES  
Owner/operator address: 700 5TH AVE STE 4900 PO BOX 34018  
SEATTLE, 98124

Owner/operator country: US  
Owner/operator telephone: (206)684-3000  
Legal status: Municipal  
Owner/Operator Type: Owner  
Owner/Op start date: 12/01/1965  
Owner/Op end date: Not reported

Owner/operator name: SEATTLE CITY PUBLIC UTILITIES  
Owner/operator address: 700 5TH AVE STE 4900 PO BOX 34018  
SEATTLE, WA 98124

Owner/operator country: US  
Owner/operator telephone: Not reported  
Legal status: Municipal  
Owner/Operator Type: Operator  
Owner/Op start date: 01/12/2005  
Owner/Op end date: Not reported

**Handler Activities Summary:**

U.S. importer of hazardous waste: No  
Mixed waste (haz. and radioactive): No  
Recycler of hazardous waste: No  
Transporter of hazardous waste: No  
Treater, storer or disposer of HW: No  
Underground injection activity: No  
On-site burner exemption: No  
Furnace exemption: No  
Used oil fuel burner: No  
Used oil processor: No  
User oil refiner: No  
Used oil fuel marketer to burner: No

Map ID  
Direction  
Distance  
Elevation

MAP FINDINGS

Site

Database(s)

EDR ID Number  
EPA ID Number

**SOUTH RECYCLE & DISPOSAL STATION (Continued)**

**1000421907**

Used oil Specification marketer: No  
Used oil transfer facility: No  
Used oil transporter: No

Historical Generators:

Date form received by agency: 02/22/2011  
Facility name: SEATTLE CITY SOUTH RECYCLING & DISPOS  
Classification: Conditionally Exempt Small Quantity Generator

Date form received by agency: 01/27/2010  
Facility name: SEATTLE CITY SOUTH RECYCLING & DISPOS  
Classification: Conditionally Exempt Small Quantity Generator

Date form received by agency: 12/31/2007  
Facility name: SEATTLE CITY SOUTH RECYCLING & DISPOS  
Classification: Not a generator, verified

Date form received by agency: 12/31/2005  
Facility name: SEATTLE CITY SOUTH RECYCLING & DISPOS  
Classification: Not a generator, verified

Date form received by agency: 12/31/2003  
Facility name: SEATTLE CITY SOUTH RECYCLING & DISPOS  
Classification: Not a generator, verified

Hazardous Waste Summary:

Waste code: WSQG  
Waste name: A placeholder to allow BR submission to validate. In WA State, Conditionally Exempt Small Quantity Generators (Called SQG in WA) are not required to report waste streams, so no valid State or Fed codes are available for reporting to BR.

Violation Status: No violations found

Evaluation Action Summary:

Evaluation date: 06/25/2003  
Evaluation: COMPLIANCE ASSISTANCE VISIT  
Area of violation: Not reported  
Date achieved compliance: Not reported  
Evaluation lead agency: State

Evaluation date: 05/29/2003  
Evaluation: COMPLIANCE ASSISTANCE VISIT  
Area of violation: Not reported  
Date achieved compliance: Not reported  
Evaluation lead agency: State

Evaluation date: 12/10/1997  
Evaluation: COMPLIANCE ASSISTANCE VISIT  
Area of violation: Not reported  
Date achieved compliance: Not reported  
Evaluation lead agency: State

FINDS:

Registry ID: 110005334619



Map ID  
Direction  
Distance  
Elevation

MAP FINDINGS

Site

Database(s)

EDR ID Number  
EPA ID Number

**SOUTH RECYCLE & DISPOSAL STATION (Continued)**

**1000421907**

Environmental Interest/Information System

Washington Facility / Site Identification System (WA-FSIS) provides a means to query and display data maintained by the Washington Department of Ecology. This system contains key information for each facility/site that is currently, or has been, of interest to the Air Quality, Dam Safety, Hazardous Waste, Toxics Cleanup, and Water Quality Programs.

US National Pollutant Discharge Elimination System (NPDES) module of the Compliance Information System (ICIS) tracks surface water permits issued under the Clean Water Act. Under NPDES, all facilities that discharge pollutants from any point source into waters of the United States are required to obtain a permit. The permit will likely contain limits on what can be discharged, impose monitoring and reporting requirements, and include other provisions to ensure that the discharge does not adversely affect water quality.

RCRAInfo is a national information system that supports the Resource Conservation and Recovery Act (RCRA) program through the tracking of events and activities related to facilities that generate, transport, and treat, store, or dispose of hazardous waste. RCRAInfo allows RCRA program staff to track the notification, permit, compliance, and corrective action activities required under RCRA.

HAZARDOUS WASTE BIENNIAL REPORTER

CSCSL:

Facility ID: 2175  
Region: Northwest  
Lat/Long: 47.531379999999 / -122.3314100000  
Brownfield Status: Not reported  
Rank Status: Not reported  
Clean Up Siteid: 1816  
Site Status: Awaiting Cleanup  
PSI?: Not reported  
Contaminant Name: Conventional Contaminants, Inorganic  
Ground Water: S  
Surface Water: S  
Soil: S  
Sediment: Not reported  
Air: Not reported  
Bedrock: Not reported  
Responsible Unit: Northwest

Facility ID: 2175  
Region: Northwest  
Lat/Long: 47.531379999999 / -122.3314100000  
Brownfield Status: Not reported  
Rank Status: Not reported  
Clean Up Siteid: 1816  
Site Status: Awaiting Cleanup  
PSI?: Not reported  
Contaminant Name: Conventional Contaminants, Organic  
Ground Water: S  
Surface Water: S  
Soil: S

Map ID  
Direction  
Distance  
Elevation

MAP FINDINGS

Site

Database(s)

EDR ID Number  
EPA ID Number

**SOUTH RECYCLE & DISPOSAL STATION (Continued)**

**1000421907**

Sediment: Not reported  
Air: Not reported  
Bedrock: Not reported  
Responsible Unit: Northwest

**ALLSITES:**

Facility Id: 91256919  
Latitude: 47.53652  
Longitude: -122.3369  
Ecology Interest Type Code: HWG  
Facility ID: 91256919  
Facility Company: SOUTH RECYCLE & DISPOSAL STATION  
Interaction: I  
Interaction 1: UST  
Interaction 2: Underground Storage Tank  
Ecology Program: TOXICS  
Program Data: ISIS  
Facility Alt.: Not reported  
Program ID: 97437  
Date Interaction: 01/01/1962  
Date Interaction 3: 01/01/1962

Facility ID: 91256919  
Facility Company: SOUTH RECYCLE & DISPOSAL STATION  
Interaction: I  
Interaction 1: HWG  
Interaction 2: Hazardous Waste Generator  
Ecology Program: HAZWASTE  
Program Data: TURBOWASTE  
Facility Alt.: Not reported  
Program ID: WAD980833826  
Date Interaction: 07/31/1986  
Date Interaction 3: 07/31/1986

Facility ID: 91256919  
Facility Company: SOUTH RECYCLE & DISPOSAL STATION  
Interaction: I  
Interaction 1: HWOTHER  
Interaction 2: Haz Waste Management Activity  
Ecology Program: HAZWASTE  
Program Data: TURBOWASTE  
Facility Alt.: SOUTH RECYCLE & DISPOSAL STATION  
Program ID: WAD980833826  
Date Interaction: 12/31/2002  
Date Interaction 3: 12/31/2002

Facility ID: 91256919  
Facility Company: SOUTH RECYCLE & DISPOSAL STATION  
Interaction: I  
Interaction 1: HWTRNSFR  
Interaction 2: Haz Waste Transfer Facility  
Ecology Program: HAZWASTE  
Program Data: TURBOWASTE  
Facility Alt.: Not reported  
Program ID: WAD980833826  
Date Interaction: 12/31/2003  
Date Interaction 3: 12/31/2003

Map ID  
Direction  
Distance  
Elevation

MAP FINDINGS

Site

Database(s)

EDR ID Number  
EPA ID Number

**SOUTH RECYCLE & DISPOSAL STATION (Continued)**

**1000421907**

Facility ID: 91256919  
Facility Company: SOUTH RECYCLE & DISPOSAL STATION  
Interaction: I  
Interaction 1: HWG  
Interaction 2: Hazardous Waste Generator  
Ecology Program: HAZWASTE  
Program Data: TURBOWASTE  
Facility Alt.: Not reported  
Program ID: WAD980833826  
Date Interaction: 12/31/2003  
Date Interaction 3: 12/31/2003

Facility ID: 91256919  
Facility Company: SOUTH RECYCLE & DISPOSAL STATION  
Interaction: I  
Interaction 1: HWOTHER  
Interaction 2: Haz Waste Management Activity  
Ecology Program: HAZWASTE  
Program Data: TURBOWASTE  
Facility Alt.: Not reported  
Program ID: WAD980833826  
Date Interaction: 12/31/2004  
Date Interaction 3: 12/31/2004

Facility ID: 91256919  
Facility Company: SOUTH RECYCLE & DISPOSAL STATION  
Interaction: I  
Interaction 1: HWG  
Interaction 2: Hazardous Waste Generator  
Ecology Program: HAZWASTE  
Program Data: TURBOWASTE  
Facility Alt.: Not reported  
Program ID: WAD980833826  
Date Interaction: 12/31/2005  
Date Interaction 3: 12/31/2005

Facility ID: 91256919  
Facility Company: SOUTH RECYCLE & DISPOSAL STATION  
Interaction: A  
Interaction 1: MRW  
Interaction 2: Moderate Risk Waste  
Ecology Program: W2R  
Program Data: SWFD  
Facility Alt.: South Seattle HHW Facility  
Program ID: Not reported  
Date Interaction: 01/01/1900  
Date Interaction 3: 01/01/1900

Facility ID: 91256919  
Facility Company: SOUTH RECYCLE & DISPOSAL STATION  
Interaction: I  
Interaction 1: HWOTHER  
Interaction 2: Haz Waste Management Activity  
Ecology Program: HAZWASTE  
Program Data: TURBOWASTE  
Facility Alt.: Not reported  
Program ID: WAD980833826

Map ID  
Direction  
Distance  
Elevation

MAP FINDINGS

Site

Database(s)

EDR ID Number  
EPA ID Number

**SOUTH RECYCLE & DISPOSAL STATION (Continued)**

**1000421907**

Date Interaction: 12/31/2008  
Date Interaction 3: 12/31/2008  
  
Facility ID: 91256919  
Facility Company: SOUTH RECYCLE & DISPOSAL STATION  
Interaction: A  
Interaction 1: INDUSTGP  
Interaction 2: Industrial SW GP  
Ecology Program: WATQUAL  
Program Data: PARIS  
Facility Alt.: SOUTH RECYCLE & DISPOSAL STATION  
Program ID: WAR000737  
Date Interaction: 12/18/1992  
Date Interaction 3: 12/18/1992

Facility ID: 91256919  
Facility Company: SOUTH RECYCLE & DISPOSAL STATION  
Interaction: A  
Interaction 1: HWG  
Interaction 2: Hazardous Waste Generator  
Ecology Program: HAZWASTE  
Program Data: TURBOWASTE  
Facility Alt.: Seattle City South Recycling & Dispos  
Program ID: WAD980833826  
Date Interaction: 12/31/2009  
Date Interaction 3: 12/31/2009

Facility Id: 91256919  
Latitude: 47.53652  
Longitude: -122.3369  
Ecology Interest Type Code: INDUSTGP  
Facility ID: 91256919  
Facility Company: SOUTH RECYCLE & DISPOSAL STATION  
Interaction: I  
Interaction 1: UST  
Interaction 2: Underground Storage Tank  
Ecology Program: TOXICS  
Program Data: ISIS  
Facility Alt.: Not reported  
Program ID: 97437  
Date Interaction: 01/01/1962  
Date Interaction 3: 01/01/1962

Facility ID: 91256919  
Facility Company: SOUTH RECYCLE & DISPOSAL STATION  
Interaction: I  
Interaction 1: HWG  
Interaction 2: Hazardous Waste Generator  
Ecology Program: HAZWASTE  
Program Data: TURBOWASTE  
Facility Alt.: Not reported  
Program ID: WAD980833826  
Date Interaction: 07/31/1986  
Date Interaction 3: 07/31/1986

Facility ID: 91256919

Map ID  
Direction  
Distance  
Elevation

MAP FINDINGS

Site

Database(s)

EDR ID Number  
EPA ID Number

**SOUTH RECYCLE & DISPOSAL STATION (Continued)**

**1000421907**

Facility Company: SOUTH RECYCLE & DISPOSAL STATION  
Interaction: I  
Interaction 1: HWOTHER  
Interaction 2: Haz Waste Management Activity  
Ecology Program: HAZWASTE  
Program Data: TURBOWASTE  
Facility Alt.: SOUTH RECYCLE & DISPOSAL STATION  
Program ID: WAD980833826  
Date Interaction: 12/31/2002  
Date Interaction 3: 12/31/2002

Facility ID: 91256919  
Facility Company: SOUTH RECYCLE & DISPOSAL STATION  
Interaction: I  
Interaction 1: HWTRNSFR  
Interaction 2: Haz Waste Transfer Facility  
Ecology Program: HAZWASTE  
Program Data: TURBOWASTE  
Facility Alt.: Not reported  
Program ID: WAD980833826  
Date Interaction: 12/31/2003  
Date Interaction 3: 12/31/2003

Facility ID: 91256919  
Facility Company: SOUTH RECYCLE & DISPOSAL STATION  
Interaction: I  
Interaction 1: HWG  
Interaction 2: Hazardous Waste Generator  
Ecology Program: HAZWASTE  
Program Data: TURBOWASTE  
Facility Alt.: Not reported  
Program ID: WAD980833826  
Date Interaction: 12/31/2003  
Date Interaction 3: 12/31/2003

Facility ID: 91256919  
Facility Company: SOUTH RECYCLE & DISPOSAL STATION  
Interaction: I  
Interaction 1: HWOTHER  
Interaction 2: Haz Waste Management Activity  
Ecology Program: HAZWASTE  
Program Data: TURBOWASTE  
Facility Alt.: Not reported  
Program ID: WAD980833826  
Date Interaction: 12/31/2004  
Date Interaction 3: 12/31/2004

Facility ID: 91256919  
Facility Company: SOUTH RECYCLE & DISPOSAL STATION  
Interaction: I  
Interaction 1: HWG  
Interaction 2: Hazardous Waste Generator  
Ecology Program: HAZWASTE  
Program Data: TURBOWASTE  
Facility Alt.: Not reported  
Program ID: WAD980833826  
Date Interaction: 12/31/2005

Map ID  
Direction  
Distance  
Elevation

MAP FINDINGS

Site

Database(s)

EDR ID Number  
EPA ID Number

**SOUTH RECYCLE & DISPOSAL STATION (Continued)**

**1000421907**

Date Interaction 3: 12/31/2005  
  
Facility ID: 91256919  
Facility Company: SOUTH RECYCLE & DISPOSAL STATION  
Interaction: A  
Interaction 1: MRW  
Interaction 2: Moderate Risk Waste  
Ecology Program: W2R  
Program Data: SWFD  
Facility Alt.: South Seattle HHW Facility  
Program ID: Not reported  
Date Interaction: 01/01/1900  
Date Interaction 3: 01/01/1900

Facility ID: 91256919  
Facility Company: SOUTH RECYCLE & DISPOSAL STATION  
Interaction: I  
Interaction 1: HWOTHER  
Interaction 2: Haz Waste Management Activity  
Ecology Program: HAZWASTE  
Program Data: TURBOWASTE  
Facility Alt.: Not reported  
Program ID: WAD980833826  
Date Interaction: 12/31/2008  
Date Interaction 3: 12/31/2008

Facility ID: 91256919  
Facility Company: SOUTH RECYCLE & DISPOSAL STATION  
Interaction: A  
Interaction 1: INDUSTGP  
Interaction 2: Industrial SW GP  
Ecology Program: WATQUAL  
Program Data: PARIS  
Facility Alt.: SOUTH RECYCLE & DISPOSAL STATION  
Program ID: WAR000737  
Date Interaction: 12/18/1992  
Date Interaction 3: 12/18/1992

Facility ID: 91256919  
Facility Company: SOUTH RECYCLE & DISPOSAL STATION  
Interaction: A  
Interaction 1: HWG  
Interaction 2: Hazardous Waste Generator  
Ecology Program: HAZWASTE  
Program Data: TURBOWASTE  
Facility Alt.: Seattle City South Recycling & Dispos  
Program ID: WAD980833826  
Date Interaction: 12/31/2009  
Date Interaction 3: 12/31/2009

Facility Id: 91256919  
Latitude: 47.53652  
Longitude: -122.3369  
Ecology Interest Type Code: UST  
Facility ID: 91256919  
Facility Company: SOUTH RECYCLE & DISPOSAL STATION

Map ID  
Direction  
Distance  
Elevation

MAP FINDINGS

Site

Database(s)

EDR ID Number  
EPA ID Number

**SOUTH RECYCLE & DISPOSAL STATION (Continued)**

**1000421907**

Interaction:	I
Interaction 1:	UST
Interaction 2:	Underground Storage Tank
Ecology Program:	TOXICS
Program Data:	ISIS
Facility Alt.:	Not reported
Program ID:	97437
Date Interaction:	01/01/1962
Date Interaction 3:	01/01/1962
Facility ID:	91256919
Facility Company:	SOUTH RECYCLE & DISPOSAL STATION
Interaction:	I
Interaction 1:	HWG
Interaction 2:	Hazardous Waste Generator
Ecology Program:	HAZWASTE
Program Data:	TURBOWASTE
Facility Alt.:	Not reported
Program ID:	WAD980833826
Date Interaction:	07/31/1986
Date Interaction 3:	07/31/1986
Facility ID:	91256919
Facility Company:	SOUTH RECYCLE & DISPOSAL STATION
Interaction:	I
Interaction 1:	HWOTHER
Interaction 2:	Haz Waste Management Activity
Ecology Program:	HAZWASTE
Program Data:	TURBOWASTE
Facility Alt.:	SOUTH RECYCLE & DISPOSAL STATION
Program ID:	WAD980833826
Date Interaction:	12/31/2002
Date Interaction 3:	12/31/2002
Facility ID:	91256919
Facility Company:	SOUTH RECYCLE & DISPOSAL STATION
Interaction:	I
Interaction 1:	HWTRNSFR
Interaction 2:	Haz Waste Transfer Facility
Ecology Program:	HAZWASTE
Program Data:	TURBOWASTE
Facility Alt.:	Not reported
Program ID:	WAD980833826
Date Interaction:	12/31/2003
Date Interaction 3:	12/31/2003
Facility ID:	91256919
Facility Company:	SOUTH RECYCLE & DISPOSAL STATION
Interaction:	I
Interaction 1:	HWG
Interaction 2:	Hazardous Waste Generator
Ecology Program:	HAZWASTE
Program Data:	TURBOWASTE
Facility Alt.:	Not reported
Program ID:	WAD980833826
Date Interaction:	12/31/2003
Date Interaction 3:	12/31/2003

Map ID  
Direction  
Distance  
Elevation

MAP FINDINGS

Site

Database(s)

EDR ID Number  
EPA ID Number

**SOUTH RECYCLE & DISPOSAL STATION (Continued)**

**1000421907**

Facility ID: 91256919  
Facility Company: SOUTH RECYCLE & DISPOSAL STATION  
Interaction: I  
Interaction 1: HWOTHER  
Interaction 2: Haz Waste Management Activity  
Ecology Program: HAZWASTE  
Program Data: TURBOWASTE  
Facility Alt.: Not reported  
Program ID: WAD980833826  
Date Interaction: 12/31/2004  
Date Interaction 3: 12/31/2004

Facility ID: 91256919  
Facility Company: SOUTH RECYCLE & DISPOSAL STATION  
Interaction: I  
Interaction 1: HWG  
Interaction 2: Hazardous Waste Generator  
Ecology Program: HAZWASTE  
Program Data: TURBOWASTE  
Facility Alt.: Not reported  
Program ID: WAD980833826  
Date Interaction: 12/31/2005  
Date Interaction 3: 12/31/2005

Facility ID: 91256919  
Facility Company: SOUTH RECYCLE & DISPOSAL STATION  
Interaction: A  
Interaction 1: MRW  
Interaction 2: Moderate Risk Waste  
Ecology Program: W2R  
Program Data: SWFD  
Facility Alt.: South Seattle HHW Facility  
Program ID: Not reported  
Date Interaction: 01/01/1900  
Date Interaction 3: 01/01/1900

Facility ID: 91256919  
Facility Company: SOUTH RECYCLE & DISPOSAL STATION  
Interaction: I  
Interaction 1: HWOTHER  
Interaction 2: Haz Waste Management Activity  
Ecology Program: HAZWASTE  
Program Data: TURBOWASTE  
Facility Alt.: Not reported  
Program ID: WAD980833826  
Date Interaction: 12/31/2008  
Date Interaction 3: 12/31/2008

Facility ID: 91256919  
Facility Company: SOUTH RECYCLE & DISPOSAL STATION  
Interaction: A  
Interaction 1: INDUSTGP  
Interaction 2: Industrial SW GP  
Ecology Program: WATQUAL  
Program Data: PARIS  
Facility Alt.: SOUTH RECYCLE & DISPOSAL STATION  
Program ID: WAR000737



Map ID  
Direction  
Distance  
Elevation

MAP FINDINGS

Site

Database(s)

EDR ID Number  
EPA ID Number

**SOUTH RECYCLE & DISPOSAL STATION (Continued)**

**1000421907**

Date Interaction: 12/18/1992  
Date Interaction 3: 12/18/1992  
  
Facility ID: 91256919  
Facility Company: SOUTH RECYCLE & DISPOSAL STATION  
Interaction: A  
Interaction 1: HWG  
Interaction 2: Hazardous Waste Generator  
Ecology Program: HAZWASTE  
Program Data: TURBOWASTE  
Facility Alt.: Seattle City South Recycling & Dispos  
Program ID: WAD980833826  
Date Interaction: 12/31/2009  
Date Interaction 3: 12/31/2009

Facility Id: 91256919  
Latitude: 47.53652  
Longitude: -122.3369  
Ecology Interest Type Code: HWTRNSFR  
Facility ID: 91256919  
Facility Company: SOUTH RECYCLE & DISPOSAL STATION  
Interaction: I  
Interaction 1: UST  
Interaction 2: Underground Storage Tank  
Ecology Program: TOXICS  
Program Data: ISIS  
Facility Alt.: Not reported  
Program ID: 97437  
Date Interaction: 01/01/1962  
Date Interaction 3: 01/01/1962

Facility ID: 91256919  
Facility Company: SOUTH RECYCLE & DISPOSAL STATION  
Interaction: I  
Interaction 1: HWG  
Interaction 2: Hazardous Waste Generator  
Ecology Program: HAZWASTE  
Program Data: TURBOWASTE  
Facility Alt.: Not reported  
Program ID: WAD980833826  
Date Interaction: 07/31/1986  
Date Interaction 3: 07/31/1986

Facility ID: 91256919  
Facility Company: SOUTH RECYCLE & DISPOSAL STATION  
Interaction: I  
Interaction 1: HWOTHER  
Interaction 2: Haz Waste Management Activity  
Ecology Program: HAZWASTE  
Program Data: TURBOWASTE  
Facility Alt.: SOUTH RECYCLE & DISPOSAL STATION  
Program ID: WAD980833826  
Date Interaction: 12/31/2002  
Date Interaction 3: 12/31/2002

Facility ID: 91256919

Map ID  
Direction  
Distance  
Elevation

MAP FINDINGS

Site

Database(s)

EDR ID Number  
EPA ID Number

**SOUTH RECYCLE & DISPOSAL STATION (Continued)**

**1000421907**

Facility Company: SOUTH RECYCLE & DISPOSAL STATION  
Interaction: I  
Interaction 1: HWTRNSFR  
Interaction 2: Haz Waste Transfer Facility  
Ecology Program: HAZWASTE  
Program Data: TURBOWASTE  
Facility Alt.: Not reported  
Program ID: WAD980833826  
Date Interaction: 12/31/2003  
Date Interaction 3: 12/31/2003

Facility ID: 91256919  
Facility Company: SOUTH RECYCLE & DISPOSAL STATION  
Interaction: I  
Interaction 1: HWG  
Interaction 2: Hazardous Waste Generator  
Ecology Program: HAZWASTE  
Program Data: TURBOWASTE  
Facility Alt.: Not reported  
Program ID: WAD980833826  
Date Interaction: 12/31/2003  
Date Interaction 3: 12/31/2003

Facility ID: 91256919  
Facility Company: SOUTH RECYCLE & DISPOSAL STATION  
Interaction: I  
Interaction 1: HWOTHER  
Interaction 2: Haz Waste Management Activity  
Ecology Program: HAZWASTE  
Program Data: TURBOWASTE  
Facility Alt.: Not reported  
Program ID: WAD980833826  
Date Interaction: 12/31/2004  
Date Interaction 3: 12/31/2004

Facility ID: 91256919  
Facility Company: SOUTH RECYCLE & DISPOSAL STATION  
Interaction: I  
Interaction 1: HWG  
Interaction 2: Hazardous Waste Generator  
Ecology Program: HAZWASTE  
Program Data: TURBOWASTE  
Facility Alt.: Not reported  
Program ID: WAD980833826  
Date Interaction: 12/31/2005  
Date Interaction 3: 12/31/2005

Facility ID: 91256919  
Facility Company: SOUTH RECYCLE & DISPOSAL STATION  
Interaction: A  
Interaction 1: MRW  
Interaction 2: Moderate Risk Waste  
Ecology Program: W2R  
Program Data: SWFD  
Facility Alt.: South Seattle HHW Facility  
Program ID: Not reported  
Date Interaction: 01/01/1900

Map ID  
Direction  
Distance  
Elevation

MAP FINDINGS

Site

Database(s)

EDR ID Number  
EPA ID Number

**SOUTH RECYCLE & DISPOSAL STATION (Continued)**

**1000421907**

Date Interaction 3: 01/01/1900  
  
Facility ID: 91256919  
Facility Company: SOUTH RECYCLE & DISPOSAL STATION  
Interaction: I  
Interaction 1: HWOTHER  
Interaction 2: Haz Waste Management Activity  
Ecology Program: HAZWASTE  
Program Data: TURBOWASTE  
Facility Alt.: Not reported  
Program ID: WAD980833826  
Date Interaction: 12/31/2008  
Date Interaction 3: 12/31/2008

Facility ID: 91256919  
Facility Company: SOUTH RECYCLE & DISPOSAL STATION  
Interaction: A  
Interaction 1: INDUSTGP  
Interaction 2: Industrial SW GP  
Ecology Program: WATQUAL  
Program Data: PARIS  
Facility Alt.: SOUTH RECYCLE & DISPOSAL STATION  
Program ID: WAR000737  
Date Interaction: 12/18/1992  
Date Interaction 3: 12/18/1992

Facility ID: 91256919  
Facility Company: SOUTH RECYCLE & DISPOSAL STATION  
Interaction: A  
Interaction 1: HWG  
Interaction 2: Hazardous Waste Generator  
Ecology Program: HAZWASTE  
Program Data: TURBOWASTE  
Facility Alt.: Seattle City South Recycling & Dispos  
Program ID: WAD980833826  
Date Interaction: 12/31/2009  
Date Interaction 3: 12/31/2009

Facility Id: 91256919  
Latitude: 47.53652  
Longitude: -122.3369  
Ecology Interest Type Code: HWOTHER  
Facility ID: 91256919  
Facility Company: SOUTH RECYCLE & DISPOSAL STATION  
Interaction: I  
Interaction 1: UST  
Interaction 2: Underground Storage Tank  
Ecology Program: TOXICS  
Program Data: ISIS  
Facility Alt.: Not reported  
Program ID: 97437  
Date Interaction: 01/01/1962  
Date Interaction 3: 01/01/1962

Facility ID: 91256919  
Facility Company: SOUTH RECYCLE & DISPOSAL STATION

Map ID  
Direction  
Distance  
Elevation

MAP FINDINGS

Site

Database(s)

EDR ID Number  
EPA ID Number

**SOUTH RECYCLE & DISPOSAL STATION (Continued)**

**1000421907**

Interaction:	I
Interaction 1:	HWG
Interaction 2:	Hazardous Waste Generator
Ecology Program:	HAZWASTE
Program Data:	TURBOWASTE
Facility Alt.:	Not reported
Program ID:	WAD980833826
Date Interaction:	07/31/1986
Date Interaction 3:	07/31/1986
Facility ID:	91256919
Facility Company:	SOUTH RECYCLE & DISPOSAL STATION
Interaction:	I
Interaction 1:	HWOTHER
Interaction 2:	Haz Waste Management Activity
Ecology Program:	HAZWASTE
Program Data:	TURBOWASTE
Facility Alt.:	SOUTH RECYCLE & DISPOSAL STATION
Program ID:	WAD980833826
Date Interaction:	12/31/2002
Date Interaction 3:	12/31/2002
Facility ID:	91256919
Facility Company:	SOUTH RECYCLE & DISPOSAL STATION
Interaction:	I
Interaction 1:	HWTRNSFR
Interaction 2:	Haz Waste Transfer Facility
Ecology Program:	HAZWASTE
Program Data:	TURBOWASTE
Facility Alt.:	Not reported
Program ID:	WAD980833826
Date Interaction:	12/31/2003
Date Interaction 3:	12/31/2003
Facility ID:	91256919
Facility Company:	SOUTH RECYCLE & DISPOSAL STATION
Interaction:	I
Interaction 1:	HWG
Interaction 2:	Hazardous Waste Generator
Ecology Program:	HAZWASTE
Program Data:	TURBOWASTE
Facility Alt.:	Not reported
Program ID:	WAD980833826
Date Interaction:	12/31/2003
Date Interaction 3:	12/31/2003
Facility ID:	91256919
Facility Company:	SOUTH RECYCLE & DISPOSAL STATION
Interaction:	I
Interaction 1:	HWOTHER
Interaction 2:	Haz Waste Management Activity
Ecology Program:	HAZWASTE
Program Data:	TURBOWASTE
Facility Alt.:	Not reported
Program ID:	WAD980833826
Date Interaction:	12/31/2004
Date Interaction 3:	12/31/2004

Map ID  
Direction  
Distance  
Elevation

MAP FINDINGS

Site

Database(s)

EDR ID Number  
EPA ID Number

**SOUTH RECYCLE & DISPOSAL STATION (Continued)**

**1000421907**

Facility ID: 91256919  
Facility Company: SOUTH RECYCLE & DISPOSAL STATION  
Interaction: I  
Interaction 1: HWG  
Interaction 2: Hazardous Waste Generator  
Ecology Program: HAZWASTE  
Program Data: TURBOWASTE  
Facility Alt.: Not reported  
Program ID: WAD980833826  
Date Interaction: 12/31/2005  
Date Interaction 3: 12/31/2005

Facility ID: 91256919  
Facility Company: SOUTH RECYCLE & DISPOSAL STATION  
Interaction: A  
Interaction 1: MRW  
Interaction 2: Moderate Risk Waste  
Ecology Program: W2R  
Program Data: SWFD  
Facility Alt.: South Seattle HHW Facility  
Program ID: Not reported  
Date Interaction: 01/01/1900  
Date Interaction 3: 01/01/1900

Facility ID: 91256919  
Facility Company: SOUTH RECYCLE & DISPOSAL STATION  
Interaction: I  
Interaction 1: HWOTHER  
Interaction 2: Haz Waste Management Activity  
Ecology Program: HAZWASTE  
Program Data: TURBOWASTE  
Facility Alt.: Not reported  
Program ID: WAD980833826  
Date Interaction: 12/31/2008  
Date Interaction 3: 12/31/2008

Facility ID: 91256919  
Facility Company: SOUTH RECYCLE & DISPOSAL STATION  
Interaction: A  
Interaction 1: INDUSTGP  
Interaction 2: Industrial SW GP  
Ecology Program: WATQUAL  
Program Data: PARIS  
Facility Alt.: SOUTH RECYCLE & DISPOSAL STATION  
Program ID: WAR000737  
Date Interaction: 12/18/1992  
Date Interaction 3: 12/18/1992

Facility ID: 91256919  
Facility Company: SOUTH RECYCLE & DISPOSAL STATION  
Interaction: A  
Interaction 1: HWG  
Interaction 2: Hazardous Waste Generator  
Ecology Program: HAZWASTE  
Program Data: TURBOWASTE  
Facility Alt.: Seattle City South Recycling & Dispos  
Program ID: WAD980833826

Map ID  
Direction  
Distance  
Elevation

MAP FINDINGS

Site

Database(s)

EDR ID Number  
EPA ID Number

**SOUTH RECYCLE & DISPOSAL STATION (Continued)**

**1000421907**

Date Interaction: 12/31/2009  
Date Interaction 3: 12/31/2009

Facility Id: 91256919  
Latitude: 47.53652  
Longitude: -122.3369  
Ecology Interest Type Code: MRW  
Facility ID: 91256919  
Facility Company: SOUTH RECYCLE & DISPOSAL STATION  
Interaction: I  
Interaction 1: UST  
Interaction 2: Underground Storage Tank  
Ecology Program: TOXICS  
Program Data: ISIS  
Facility Alt.: Not reported  
Program ID: 97437  
Date Interaction: 01/01/1962  
Date Interaction 3: 01/01/1962

Facility ID: 91256919  
Facility Company: SOUTH RECYCLE & DISPOSAL STATION  
Interaction: I  
Interaction 1: HWG  
Interaction 2: Hazardous Waste Generator  
Ecology Program: HAZWASTE  
Program Data: TURBOWASTE  
Facility Alt.: Not reported  
Program ID: WAD980833826  
Date Interaction: 07/31/1986  
Date Interaction 3: 07/31/1986

Facility ID: 91256919  
Facility Company: SOUTH RECYCLE & DISPOSAL STATION  
Interaction: I  
Interaction 1: HWOTHER  
Interaction 2: Haz Waste Management Activity  
Ecology Program: HAZWASTE  
Program Data: TURBOWASTE  
Facility Alt.: SOUTH RECYCLE & DISPOSAL STATION  
Program ID: WAD980833826  
Date Interaction: 12/31/2002  
Date Interaction 3: 12/31/2002

Facility ID: 91256919  
Facility Company: SOUTH RECYCLE & DISPOSAL STATION  
Interaction: I  
Interaction 1: HWTRNSFR  
Interaction 2: Haz Waste Transfer Facility  
Ecology Program: HAZWASTE  
Program Data: TURBOWASTE  
Facility Alt.: Not reported  
Program ID: WAD980833826  
Date Interaction: 12/31/2003  
Date Interaction 3: 12/31/2003

Facility ID: 91256919

Map ID  
Direction  
Distance  
Elevation

MAP FINDINGS

Site

Database(s)

EDR ID Number  
EPA ID Number

**SOUTH RECYCLE & DISPOSAL STATION (Continued)**

**1000421907**

Facility Company: SOUTH RECYCLE & DISPOSAL STATION  
Interaction: I  
Interaction 1: HWG  
Interaction 2: Hazardous Waste Generator  
Ecology Program: HAZWASTE  
Program Data: TURBOWASTE  
Facility Alt.: Not reported  
Program ID: WAD980833826  
Date Interaction: 12/31/2003  
Date Interaction 3: 12/31/2003

Facility ID: 91256919  
Facility Company: SOUTH RECYCLE & DISPOSAL STATION  
Interaction: I  
Interaction 1: HWOTHER  
Interaction 2: Haz Waste Management Activity  
Ecology Program: HAZWASTE  
Program Data: TURBOWASTE  
Facility Alt.: Not reported  
Program ID: WAD980833826  
Date Interaction: 12/31/2004  
Date Interaction 3: 12/31/2004

Facility ID: 91256919  
Facility Company: SOUTH RECYCLE & DISPOSAL STATION  
Interaction: I  
Interaction 1: HWG  
Interaction 2: Hazardous Waste Generator  
Ecology Program: HAZWASTE  
Program Data: TURBOWASTE  
Facility Alt.: Not reported  
Program ID: WAD980833826  
Date Interaction: 12/31/2005  
Date Interaction 3: 12/31/2005

Facility ID: 91256919  
Facility Company: SOUTH RECYCLE & DISPOSAL STATION  
Interaction: A  
Interaction 1: MRW  
Interaction 2: Moderate Risk Waste  
Ecology Program: W2R  
Program Data: SWFD  
Facility Alt.: South Seattle HHW Facility  
Program ID: Not reported  
Date Interaction: 01/01/1900  
Date Interaction 3: 01/01/1900

Facility ID: 91256919  
Facility Company: SOUTH RECYCLE & DISPOSAL STATION  
Interaction: I  
Interaction 1: HWOTHER  
Interaction 2: Haz Waste Management Activity  
Ecology Program: HAZWASTE  
Program Data: TURBOWASTE  
Facility Alt.: Not reported  
Program ID: WAD980833826  
Date Interaction: 12/31/2008

Map ID  
Direction  
Distance  
Elevation

MAP FINDINGS

Site

Database(s)

EDR ID Number  
EPA ID Number

**SOUTH RECYCLE & DISPOSAL STATION (Continued)**

**1000421907**

Date Interaction 3: 12/31/2008  
  
Facility ID: 91256919  
Facility Company: SOUTH RECYCLE & DISPOSAL STATION  
Interaction: A  
Interaction 1: INDUSTGP  
Interaction 2: Industrial SW GP  
Ecology Program: WATQUAL  
Program Data: PARIS  
Facility Alt.: SOUTH RECYCLE & DISPOSAL STATION  
Program ID: WAR000737  
Date Interaction: 12/18/1992  
Date Interaction 3: 12/18/1992

Facility ID: 91256919  
Facility Company: SOUTH RECYCLE & DISPOSAL STATION  
Interaction: A  
Interaction 1: HWG  
Interaction 2: Hazardous Waste Generator  
Ecology Program: HAZWASTE  
Program Data: TURBOWASTE  
Facility Alt.: Seattle City South Recycling & Dispos  
Program ID: WAD980833826  
Date Interaction: 12/31/2009  
Date Interaction 3: 12/31/2009

Facility Id: 2175  
Latitude: 47.53138  
Longitude: -122.33141  
Ecology Interest Type Code: INDPNDNT  
Facility ID: 2175  
Facility Company: SEATTLE S TRANSFER STA  
Interaction: A  
Interaction 1: INDPNDNT  
Interaction 2: Independent Cleanup  
Ecology Program: TOXICS  
Program Data: ISIS  
Facility Alt.: SEATTLE S TRANSFER STA  
Program ID: Not reported  
Date Interaction: 01/01/1900  
Date Interaction 3: 01/01/1900

Facility ID: 2175  
Facility Company: SEATTLE S TRANSFER STA  
Interaction: I  
Interaction 1: INDUSTGP  
Interaction 2: Industrial SW GP  
Ecology Program: WATQUAL  
Program Data: PARIS  
Facility Alt.: OAK CLASSICS CO  
Program ID: SO3000870  
Date Interaction: 03/10/1993  
Date Interaction 3: 03/10/1993

Facility/Site Interaction T: 3775  
Geographic Location Identifier (Alias Facid): 2175



Map ID  
Direction  
Distance  
Elevation

MAP FINDINGS

Site

Database(s)

EDR ID Number  
EPA ID Number

**SOUTH RECYCLE & DISPOSAL STATION (Continued)**

**1000421907**

Interaction (Aka Env Int) Type Code: INDPNDNT  
Interaction (Aka Env Int) Description: Independent Cleanup  
Interaction Status: A  
Federal Program Identifier: Not reported  
Interaction Start Date: 01/01/1900  
Interaction End Date: Not reported  
prgm\_facil: SEATTLE S TRANSFER STA  
cur\_sys\_pr: TOXICS  
cur\_sys\_nm: ISIS

Facility/Site Interaction T: 81033  
Geographic Location Identifier (Alias Facid): 2175  
Interaction (Aka Env Int) Type Code: INDUSTGP  
Interaction (Aka Env Int) Description: Industrial SW GP  
Interaction Status: I  
Federal Program Identifier: SO3000870  
Interaction Start Date: 03/10/1993  
Interaction End Date: 05/22/2000  
prgm\_facil: OAK CLASSICS CO  
cur\_sys\_pr: WATQUAL  
cur\_sys\_nm: PARIS

Facility Id: 2175  
Latitude: 47.53138  
Longitude: -122.33141  
Ecology Interest Type Code: INDUSTGP  
Facility ID: 2175  
Facility Company: SEATTLE S TRANSFER STA  
Interaction: A  
Interaction 1: INDPNDNT  
Interaction 2: Independent Cleanup  
Ecology Program: TOXICS  
Program Data: ISIS  
Facility Alt.: SEATTLE S TRANSFER STA  
Program ID: Not reported  
Date Interaction: 01/01/1900  
Date Interaction 3: 01/01/1900

Facility ID: 2175  
Facility Company: SEATTLE S TRANSFER STA  
Interaction: I  
Interaction 1: INDUSTGP  
Interaction 2: Industrial SW GP  
Ecology Program: WATQUAL  
Program Data: PARIS  
Facility Alt.: OAK CLASSICS CO  
Program ID: SO3000870  
Date Interaction: 03/10/1993  
Date Interaction 3: 03/10/1993

Facility/Site Interaction T: 3775  
Geographic Location Identifier (Alias Facid): 2175  
Interaction (Aka Env Int) Type Code: INDPNDNT  
Interaction (Aka Env Int) Description: Independent Cleanup  
Interaction Status: A  
Federal Program Identifier: Not reported

Map ID  
Direction  
Distance  
Elevation

MAP FINDINGS

Site

Database(s)

EDR ID Number  
EPA ID Number

**SOUTH RECYCLE & DISPOSAL STATION (Continued)**

**1000421907**

Interaction Start Date: 01/01/1900  
Interaction End Date: Not reported  
prgm\_facil: SEATTLE S TRANSFER STA  
cur\_sys\_pr: TOXICS  
cur\_sys\_nm: ISIS

Facility/Site Interaction T: 81033  
Geographic Location Identifier (Alias Facid): 2175  
Interaction (Aka Env Int) Type Code: INDUSTGP  
Interaction (Aka Env Int) Description: Industrial SW GP  
Interaction Status: I  
Federal Program Identifier: SO3000870  
Interaction Start Date: 03/10/1993  
Interaction End Date: 05/22/2000  
prgm\_facil: OAK CLASSICS CO  
cur\_sys\_pr: WATQUAL  
cur\_sys\_nm: PARIS

**WA MANIFEST:**

Facility Site ID Number: 91256919  
SWC Desc: Not reported  
FWC Desc: Not reported  
Form Comm: Not reported  
Data Year: 2008  
Permit by Rule: False  
Treatment by Generator: False  
Mixed radioactive waste: False  
Importer of hazardous waste: False  
Immediate recycler: False  
Treatment/Storage/Disposal/Recycling Facility: False  
Generator of dangerous fuel waste: False  
Generator marketing to burner: False  
"Other marketers (i.e., blender, distributor, etc.)": False  
Utility boiler burner: False  
Industry boiler burner: False  
Industrial Furnace: False  
Smelter defferal: False  
Universal waste - batteries - generate: False  
Universal waste - thermostats - generate: False  
Universal waste - mercury - generate: False  
Universal waste - lamps - generate: False  
Universal waste - batteries - accumulate: False  
Universal waste - thermostats - accumulate: False  
Universal waste - mercury - accumulate: False  
Universal waste - lamps - accumulate: False  
Destination Facility for Universal Waste: False  
Off-specification used oil burner - utility boiler: False  
Off-specification used oil burner - industrial boiler: False  
Off-specification used oil burner - industrial furnace: False  
EPA ID: WAD980833826  
Facility Address 2: Not reported  
TAX REG NBR: 578053179  
NAICS CD: 22132  
BUSINESS TYPE: Solid Waste Transfer  
MAIL NAME: Seattle City Public Utilities  
MAIL ADDR LINE1: 700 5th Ave Ste 4900

Map ID  
Direction  
Distance  
Elevation

MAP FINDINGS

Site

Database(s)

EDR ID Number  
EPA ID Number

**SOUTH RECYCLE & DISPOSAL STATION (Continued)**

**1000421907**

MAIL ADDR LINE2: PO Box 34018  
MAIL CITY,ST,ZIP: SEATTLE, WA 98124-4018  
MAIL COUNTRY: UNITED STATES  
LEGAL ORG NAME: Seattle City Public Utilities  
LEGAL ORG TYPE: Municipal  
LEGAL ADDR LINE1: 700 5th Ave Ste 4900  
LEGAL ADDR LINE2: PO Box 34018  
LEGAL CITY,ST,ZIP: SEATTLE, WA 98124-4018  
LEGAL COUNTRY: UNITED STATES  
LEGAL PHONE NBR: (206) 233-7283  
LEGAL EFFECTIVE DATE: 12/01/1965  
LAND ORG NAME: Seattle City Public Utilities  
LAND ORG TYPE: Municipal  
LAND PERSON NAME: Not reported  
LAND ADDR LINE1: 700 5th Ave Ste 4900  
LAND ADDR LINE2: PO Box 34018  
LAND CITY,ST,ZIP: SEATTLE, WA 98124-4018  
LAND COUNTRY: UNITED STATES  
LAND PHONE NBR: (206)233-7283  
OPERATOR ORG NAME: Seattle City Public Utilities  
OPERATOR ORG TYPE: Municipal  
OPERATOR ADDR LINE1: 8100 2ND AVE S  
OPERATOR CITY,ST,ZIP: SEATTLE, WA 98108  
OPERATOR COUNTRY: UNITED STATES  
OPERATOR PHONE NBR: 206-233-7283  
OPERATOR EFFECTIVE DATE: 10/01/2007  
SITE CONTACT NAME: Armstrong Ken  
SITE CONTACT ADDR LINE1: 8100 2ND AVE S  
SITE CONTACT ZIP: SEATTLE, WA 98108  
SITE CONTACT COUNTRY: UNITED STATES  
SITE CONTACT PHONE NBR: 206-233-7283  
SITE CONTACT EMAIL: Ken.Armstrong@seattle.gov  
FORM CONTACT NAME: Armstrong Ken  
FORM CONTACT ADDR LINE1: 8100 2ND AVE S  
FORM CONTACT CITY,ST,ZIP: SEATTLE, WA 98108  
FORM CONTACT COUNTRY: UNITED STATES  
FORM CONTACT PHONE NBR: 206-233-7283  
FORM CONTACT EMAIL: Ken.Armstrong@seattle.gov  
GEN STATUS CD: XQG  
MONTHLY GENERATION: False  
BATCH GENERATION: False  
ONE TIME GENERATION: False  
TRANSPORTS OWN WASTE: False  
TRANSPORTS OTHRS WASTE: False  
RECYCLER ONSITE: False  
TRANSFER FACILITY: False  
OTHER EXEMPTION: Not reported  
UW BATTERY GEN: False  
USED OIL TRANSPORTER: False  
USED OIL TRANSFER FACILITY: False  
USED OIL PROCESSOR: False  
USED OIL REREFINER: False  
USED OIL FUEL MRKTR DIRECTS SHPMNTS: False  
USED OIL FUEL MRKTR MEETS SPECS: False  
  
Facility Site ID Number: 91256919  
SWC Desc: Not reported

Map ID  
Direction  
Distance  
Elevation

MAP FINDINGS

Site

Database(s)

EDR ID Number  
EPA ID Number

**SOUTH RECYCLE & DISPOSAL STATION (Continued)**

**1000421907**

FWC Desc: Not reported  
Form Comm: Not reported  
Data Year: 2011  
Permit by Rule: False  
Treatment by Generator: False  
Mixed radioactive waste: False  
Importer of hazardous waste: False  
Immediate recycler: False  
Treatment/Storage/Disposal/Recycling Facility: False  
Generator of dangerous fuel waste: False  
Generator marketing to burner: False  
"Other marketers (i.e., blender, distributor, etc.)": False  
Utility boiler burner: False  
Industry boiler burner: False  
Industrial Furnace: False  
Smelter deferral: False  
Universal waste - batteries - generate: False  
Universal waste - thermostats - generate: False  
Universal waste - mercury - generate: False  
Universal waste - lamps - generate: False  
Universal waste - batteries - accumulate: False  
Universal waste - thermostats - accumulate: False  
Universal waste - mercury - accumulate: False  
Universal waste - lamps - accumulate: False  
Destination Facility for Universal Waste: False  
Off-specification used oil burner - utility boiler: False  
Off-specification used oil burner - industrial boiler: False  
Off-specification used oil burner - industrial furnace: False  
EPA ID: WAD980833826  
Facility Address 2: Not reported  
TAX REG NBR: 578053179  
NAICS CD: 562212  
BUSINESS TYPE: Solid Waste Transfer  
MAIL NAME: Seattle City Public Utilities  
MAIL ADDR LINE1: 700 5th Ave Ste 4900  
MAIL ADDR LINE2: PO Box 34018  
MAIL CITY,ST,ZIP: SEATTLE, WA 98124-4018  
MAIL COUNTRY: UNITED STATES  
LEGAL ORG NAME: Seattle City Public Utilities  
LEGAL ORG TYPE: Municipal  
LEGAL ADDR LINE1: 700 5th Ave Ste 4900  
LEGAL ADDR LINE2: PO Box 34018  
LEGAL CITY,ST,ZIP: SEATTLE, WA 98124-4018  
LEGAL COUNTRY: UNITED STATES  
LEGAL PHONE NBR: (206)684-3000  
LEGAL EFFECTIVE DATE: 12/01/1965  
LAND ORG NAME: Seattle City Public Utilities  
LAND ORG TYPE: Municipal  
LAND PERSON NAME: Not reported  
LAND ADDR LINE1: 700 5th Ave Ste 4900  
LAND ADDR LINE2: PO Box 34018  
LAND CITY,ST,ZIP: SEATTLE, WA 98124-4018  
LAND COUNTRY: UNITED STATES  
LAND PHONE NBR: (206)684-3000  
OPERATOR ORG NAME: Seattle City Public Utilities  
OPERATOR ORG TYPE: Municipal  
OPERATOR ADDR LINE1: 8100 2ND AVE S

Map ID  
Direction  
Distance  
Elevation

MAP FINDINGS

Site

Database(s)

EDR ID Number  
EPA ID Number

**SOUTH RECYCLE & DISPOSAL STATION (Continued)**

**1000421907**

OPERATOR CITY,ST,ZIP: SEATTLE, WA 98108  
OPERATOR COUNTRY: UNITED STATES  
OPERATOR PHONE NBR: (206)684-5518  
OPERATOR EFFECTIVE DATE: 08/05/2009  
SITE CONTACT NAME: Min Soon Yim  
SITE CONTACT ADDR LINE1: 8100 2ND AVE S  
SITE CONTACT ZIP: SEATTLE, WA 98108  
SITE CONTACT COUNTRY: UNITED STATES  
SITE CONTACT PHONE NBR: (206)233-2629  
SITE CONTACT EMAIL: min-soon.yim@seattle.gov  
FORM CONTACT NAME: Min Soon Yim  
FORM CONTACT ADDR LINE1: 8100 2ND AVE S  
FORM CONTACT CITY,ST,ZIP: SEATTLE, WA 98108  
FORM CONTACT COUNTRY: UNITED STATES  
FORM CONTACT PHONE NBR: (206)233-2629  
FORM CONTACT EMAIL: min-soon.yim@seattle.gov  
GEN STATUS CD: SQG  
MONTHLY GENERATION: False  
BATCH GENERATION: False  
ONE TIME GENERATION: True  
TRANSPORTS OWN WASTE: False  
TRANSPORTS OTHRS WASTE: False  
RECYCLER ONSITE: False  
TRANSFER FACILITY: False  
OTHER EXEMPTION: Not reported  
UW BATTERY GEN: False  
USED OIL TRANSPORTER: False  
USED OIL TRANSFER FACILITY: False  
USED OIL PROCESSOR: False  
USED OIL REREFINER: False  
USED OIL FUEL MRKTR DIRECTS SHPMNTS: False  
USED OIL FUEL MRKTR MEETS SPECS: False

Facility Site ID Number: 91256919  
SWC Desc: Not reported  
FWC Desc: Not reported  
Form Comm: Not reported  
Data Year: 2010  
Permit by Rule: False  
Treatment by Generator: False  
Mixed radioactive waste: False  
Importer of hazardous waste: False  
Immediate recycler: False  
Treatment/Storage/Disposal/Recycling Facility: False  
Generator of dangerous fuel waste: False  
Generator marketing to burner: False  
"Other marketers (i.e., blender, distributor, etc.)": False  
Utility boiler burner: False  
Industry boiler burner: False  
Industrial Furnace: False  
Smelter deferral: False  
Universal waste - batteries - generate: False  
Universal waste - thermostats - generate: False  
Universal waste - mercury - generate: False  
Universal waste - lamps - generate: False  
Universal waste - batteries - accumulate: False  
Universal waste - thermostats - accumulate: False

Map ID  
Direction  
Distance  
Elevation

MAP FINDINGS

Site

Database(s)

EDR ID Number  
EPA ID Number

**SOUTH RECYCLE & DISPOSAL STATION (Continued)**

**1000421907**

Universal waste - mercury - accumulate: False  
Universal waste - lamps - accumulate: False  
Destination Facility for Universal Waste: False  
Off-specification used oil burner - utility boiler: False  
Off-specification used oil burner - industrial boiler: False  
Off-specification used oil burner - industrial furnace: False  
EPA ID: WAD980833826  
Facility Address 2: Not reported  
TAX REG NBR: 578053179  
NAICS CD: 562212  
BUSINESS TYPE: Solid Waste Transfer  
MAIL NAME: Seattle City Public Utilities  
MAIL ADDR LINE1: 700 5th Ave Ste 4900  
MAIL ADDR LINE2: PO Box 34018  
MAIL CITY,ST,ZIP: SEATTLE, WA 98124-4018  
MAIL COUNTRY: UNITED STATES  
LEGAL ORG NAME: Seattle City Public Utilities  
LEGAL ORG TYPE: Municipal  
LEGAL ADDR LINE1: 700 5th Ave Ste 4900  
LEGAL ADDR LINE2: PO Box 34018  
LEGAL CITY,ST,ZIP: SEATTLE, WA 98124-4018  
LEGAL COUNTRY: UNITED STATES  
LEGAL PHONE NBR: (206)684-3000  
LEGAL EFFECTIVE DATE: 12/01/1965  
LAND ORG NAME: Seattle City Public Utilities  
LAND ORG TYPE: Municipal  
LAND PERSON NAME: Not reported  
LAND ADDR LINE1: 700 5th Ave Ste 4900  
LAND ADDR LINE2: PO Box 34018  
LAND CITY,ST,ZIP: SEATTLE, WA 98124-4018  
LAND COUNTRY: UNITED STATES  
LAND PHONE NBR: (206)684-3000  
OPERATOR ORG NAME: Seattle City Public Utilities  
OPERATOR ORG TYPE: Municipal  
OPERATOR ADDR LINE1: 8100 2ND AVE S  
OPERATOR CITY,ST,ZIP: SEATTLE, WA 98108  
OPERATOR COUNTRY: UNITED STATES  
OPERATOR PHONE NBR: (206)684-5518  
OPERATOR EFFECTIVE DATE: 08/05/2009  
SITE CONTACT NAME: Min Soon Yim  
SITE CONTACT ADDR LINE1: 8100 2ND AVE S  
SITE CONTACT ZIP: SEATTLE, WA 98108  
SITE CONTACT COUNTRY: UNITED STATES  
SITE CONTACT PHONE NBR: (206)233-2629  
SITE CONTACT EMAIL: min-soon.yim@seattle.gov  
FORM CONTACT NAME: Min Soon Yim  
FORM CONTACT ADDR LINE1: 8100 2ND AVE S  
FORM CONTACT CITY,ST,ZIP: SEATTLE, WA 98108  
FORM CONTACT COUNTRY: UNITED STATES  
FORM CONTACT PHONE NBR: (206)233-2629  
FORM CONTACT EMAIL: min-soon.yim@seattle.gov  
GEN STATUS CD: SQG  
MONTHLY GENERATION: True  
BATCH GENERATION: False  
ONE TIME GENERATION: False  
TRANSPORTS OWN WASTE: False  
TRANSPORTS OTHRS WASTE: False

Map ID  
Direction  
Distance  
Elevation

MAP FINDINGS

Site

Database(s)

EDR ID Number  
EPA ID Number

**SOUTH RECYCLE & DISPOSAL STATION (Continued)**

**1000421907**

RECYCLER ONSITE: False  
TRANSFER FACILITY: False  
OTHER EXEMPTION: Not reported  
UW BATTERY GEN: False  
USED OIL TRANSPORTER: False  
USED OIL TRANSFER FACILITY: False  
USED OIL PROCESSOR: False  
USED OIL REREFINER: False  
USED OIL FUEL MRKTR DIRECTS SHPMNTS: False  
USED OIL FUEL MRKTR MEETS SPECS: False

Facility Site ID Number: 91256919  
SWC Desc: Not reported  
FWC Desc: Not reported  
Form Comm: Not reported  
Data Year: 2010  
Permit by Rule: False  
Treatment by Generator: False  
Mixed radioactive waste: False  
Importer of hazardous waste: False  
Immediate recycler: False  
Treatment/Storage/Disposal/Recycling Facility: False  
Generator of dangerous fuel waste: False  
Generator marketing to burner: False  
"Other marketers (i.e., blender, distributor, etc.)": False  
Utility boiler burner: False  
Industry boiler burner: False  
Industrial Furnace: False  
Smelter deferral: False  
Universal waste - batteries - generate: False  
Universal waste - thermostats - generate: False  
Universal waste - mercury - generate: False  
Universal waste - lamps - generate: False  
Universal waste - batteries - accumulate: False  
Universal waste - thermostats - accumulate: False  
Universal waste - mercury - accumulate: False  
Universal waste - lamps - accumulate: False  
Destination Facility for Universal Waste: False  
Off-specification used oil burner - utility boiler: False  
Off-specification used oil burner - industrial boiler: False  
Off-specification used oil burner - industrial furnace: False  
EPA ID: WAD980833826  
Facility Address 2: Not reported  
TAX REG NBR: 578053179  
NAICS CD: 562111  
BUSINESS TYPE: Solid Waste Transfer  
MAIL NAME: Seattle City Public Utilities  
MAIL ADDR LINE1: 700 5th Ave Ste 4900  
MAIL ADDR LINE2: PO Box 34018  
MAIL CITY,ST,ZIP: SEATTLE, WA 98124-4018  
MAIL COUNTRY: UNITED STATES  
LEGAL ORG NAME: Seattle City Public Utilities  
LEGAL ORG TYPE: Municipal  
LEGAL ADDR LINE1: 700 5th Ave Ste 4900  
LEGAL ADDR LINE2: PO Box 34018  
LEGAL CITY,ST,ZIP: SEATTLE, WA 98124-4018  
LEGAL COUNTRY: UNITED STATES

Map ID  
Direction  
Distance  
Elevation

MAP FINDINGS

Site

Database(s)

EDR ID Number  
EPA ID Number

**SOUTH RECYCLE & DISPOSAL STATION (Continued)**

**1000421907**

LEGAL PHONE NBR: (206)684-3000  
LEGAL EFFECTIVE DATE: 12/01/1965  
LAND ORG NAME: Seattle City Public Utilities  
LAND ORG TYPE: Municipal  
LAND PERSON NAME: Not reported  
LAND ADDR LINE1: 700 5th Ave Ste 4900  
LAND ADDR LINE2: PO Box 34018  
LAND CITY,ST,ZIP: SEATTLE, WA 98124-4018  
LAND COUNTRY: UNITED STATES  
LAND PHONE NBR: (206)684-3000  
OPERATOR ORG NAME: Seattle City Public Utilities  
OPERATOR ORG TYPE: Municipal  
OPERATOR ADDR LINE1: 8100 2ND AVE S  
OPERATOR CITY,ST,ZIP: SEATTLE, WA 98108  
OPERATOR COUNTRY: UNITED STATES  
OPERATOR PHONE NBR: (206)684-5518  
OPERATOR EFFECTIVE DATE: 08/05/2009  
SITE CONTACT NAME: Min Soon Yim  
SITE CONTACT ADDR LINE1: 8100 2ND AVE S  
SITE CONTACT ZIP: SEATTLE, WA 98108  
SITE CONTACT COUNTRY: UNITED STATES  
SITE CONTACT PHONE NBR: (206)233-2629  
SITE CONTACT EMAIL: min-soon.yim@seattle.gov  
FORM CONTACT NAME: Min Soon Yim  
FORM CONTACT ADDR LINE1: 8100 2ND AVE S  
FORM CONTACT CITY,ST,ZIP: SEATTLE, WA 98108  
FORM CONTACT COUNTRY: UNITED STATES  
FORM CONTACT PHONE NBR: (206)233-2629  
FORM CONTACT EMAIL: min-soon.yim@seattle.gov  
GEN STATUS CD: SQG  
MONTHLY GENERATION: True  
BATCH GENERATION: False  
ONE TIME GENERATION: False  
TRANSPORTS OWN WASTE: False  
TRANSPORTS OTHRS WASTE: False  
RECYCLER ONSITE: False  
TRANSFER FACILITY: False  
OTHER EXEMPTION: Not reported  
UW BATTERY GEN: False  
USED OIL TRANSPORTER: False  
USED OIL TRANSFER FACILITY: False  
USED OIL PROCESSOR: False  
USED OIL REREFINER: False  
USED OIL FUEL MRKTR DIRECTS SHPMNTS: False  
USED OIL FUEL MRKTR MEETS SPECS: False  
  
Facility Site ID Number: 91256919  
SWC Desc: W005  
FWC Desc: D001  
Form Comm: Not reported  
Data Year: 2012  
Permit by Rule: False  
Treatment by Generator: False  
Mixed radioactive waste: False  
Importer of hazardous waste: False  
Immediate recycler: False  
Treatment/Storage/Disposal/Recycling Facility: False



Map ID  
Direction  
Distance  
Elevation

MAP FINDINGS

Site

Database(s)

EDR ID Number  
EPA ID Number

**SOUTH RECYCLE & DISPOSAL STATION (Continued)**

**1000421907**

Generator of dangerous fuel waste: False  
Generator marketing to burner: False  
"Other marketers (i.e., blender, distributor, etc.)": False  
Utility boiler burner: False  
Industry boiler burner: False  
Industrial Furnace: False  
Smelter defferal: False  
Universal waste - batteries - generate: False  
Universal waste - thermostats - generate: False  
Universal waste - mercury - generate: False  
Universal waste - lamps - generate: False  
Universal waste - batteries - accumulate: False  
Universal waste - thermostats - accumulate: False  
Universal waste - mercury - accumulate: False  
Universal waste - lamps - accumulate: False  
Destination Facility for Universal Waste: False  
Off-specification used oil burner - utility boiler: False  
Off-specification used oil burner - industrial boiler: False  
Off-specification used oil burner - industrial furnace: False  
EPA ID: WAD980833826  
Facility Address 2: Not reported  
TAX REG NBR: 578053179  
NAICS CD: 562212  
BUSINESS TYPE: Solid Waste Transfer  
MAIL NAME: Seattle City Public Utilities  
MAIL ADDR LINE1: 700 5th Ave Ste 4900  
MAIL ADDR LINE2: PO Box 34018  
MAIL CITY,ST,ZIP: SEATTLE, WA 98124-4018  
MAIL COUNTRY: UNITED STATES  
LEGAL ORG NAME: Seattle City Public Utilities  
LEGAL ORG TYPE: Municipal  
LEGAL ADDR LINE1: 700 5th Ave Ste 4900  
LEGAL ADDR LINE2: PO Box 34018  
LEGAL CITY,ST,ZIP: SEATTLE, WA 98124-4018  
LEGAL COUNTRY: UNITED STATES  
LEGAL PHONE NBR: (206)684-3000  
LEGAL EFFECTIVE DATE: 12/01/1965  
LAND ORG NAME: Seattle City Public Utilities  
LAND ORG TYPE: Municipal  
LAND PERSON NAME: Not reported  
LAND ADDR LINE1: 700 5th Ave Ste 4900  
LAND ADDR LINE2: PO Box 34018  
LAND CITY,ST,ZIP: SEATTLE, WA 98124-4018  
LAND COUNTRY: UNITED STATES  
LAND PHONE NBR: (206)684-3000  
OPERATOR ORG NAME: Seattle City Public Utilities  
OPERATOR ORG TYPE: Municipal  
OPERATOR ADDR LINE1: 8100 2ND AVE S  
OPERATOR CITY,ST,ZIP: SEATTLE, WA 98108  
OPERATOR COUNTRY: UNITED STATES  
OPERATOR PHONE NBR: (206)684-5518  
OPERATOR EFFECTIVE DATE: 08/05/2009  
SITE CONTACT NAME: Suzanne Hildreth  
SITE CONTACT ADDR LINE1: 8100 2ND AVE S  
SITE CONTACT ZIP: SEATTLE, WA 98108  
SITE CONTACT COUNTRY: UNITED STATES  
SITE CONTACT PHONE NBR: (206)684-27492

Map ID  
Direction  
Distance  
Elevation

MAP FINDINGS

Site

Database(s)

EDR ID Number  
EPA ID Number

**SOUTH RECYCLE & DISPOSAL STATION (Continued)**

**1000421907**

SITE CONTACT EMAIL: Suzanne.Hildreth@seattle.gov  
FORM CONTACT NAME: Min Soon Yim  
FORM CONTACT ADDR LINE1: 8100 2ND AVE S  
FORM CONTACT CITY,ST,ZIP: SEATTLE, WA 98108  
FORM CONTACT COUNTRY: UNITED STATES  
FORM CONTACT PHONE NBR: (206)233-2629  
FORM CONTACT EMAIL: min-soon.yim@seattle.gov  
GEN STATUS CD: SQG  
MONTHLY GENERATION: False  
BATCH GENERATION: False  
ONE TIME GENERATION: True  
TRANSPORTS OWN WASTE: False  
TRANSPORTS OTHRS WASTE: False  
RECYCLER ONSITE: False  
TRANSFER FACILITY: False  
OTHER EXEMPTION: Not reported  
UW BATTERY GEN: False  
USED OIL TRANSPORTER: False  
USED OIL TRANSFER FACILITY: False  
USED OIL PROCESSOR: False  
USED OIL REREFINER: False  
USED OIL FUEL MRKTR DIRECTS SHPMNTS: False  
USED OIL FUEL MRKTR MEETS SPECS: False

[Click this hyperlink](#) while viewing on your computer to access  
4 additional WA MANIFEST: record(s) in the EDR Site Report.

**SPILLS:**

Facility ID: 547194  
Medium: Not reported  
Material Desc: CHEMICAL  
Material Qty: Not reported  
Material Units: Not reported  
Date Received: 04/01/2005  
Contact Name: UNK

Facility ID: 548977  
Medium: Not reported  
Material Desc: PETROLEUM - HYDRAULIC OIL  
Material Qty: 5  
Material Units: GALLON  
Date Received: 06/23/2005  
Contact Name: Not reported

Facility ID: 546888  
Medium: Not reported  
Material Desc: PETROLEUM - HYDRAULIC OIL  
Material Qty: 35  
Material Units: GALLON  
Date Received: 03/17/2005  
Contact Name: Not reported

**HAZNET:**

Year: 2007  
Gepaid: WAD980833826  
Contact: JAMES TALBOT

Map ID  
Direction  
Distance  
Elevation

MAP FINDINGS

Site

Database(s)

EDR ID Number  
EPA ID Number

**SOUTH RECYCLE & DISPOSAL STATION (Continued)**

**1000421907**

Telephone: 2062237283  
Mailing Name: Not reported  
Mailing Address: 700 5TH AVE STE 4900  
Mailing City,St,Zip: SEATTLE, WA 981045004  
Gen County: Not reported  
TSD EPA ID: UTD981552177  
TSD County: Not reported  
Waste Category: Not reported  
Disposal Method: Incineration--Thermal Destruction Other Than Use As A Fuel  
Tons: 0.71  
Facility County: Not reported

**NPDES:**

Facility Status: Active  
Facility Type: Industrial SW GP  
Admin Region: Headquarters  
Date Issued: 10/21/2009  
Latitude: 47.53652000  
Longitude: -122.3369  
Permit ID: WAR000737  
Permit Version: 5  
Permit Status: Active  
Permit SubStatus: Coverage Issued  
Ecology Contact: Robert Wright  
WRIA: Duwamish-Green  
Permit Expiration Date: 01/01/2015  
Effective Date: 01/01/2010

**BJ283 SOUTH PARK LANDFILL**  
**SSW 8200 2ND AVE S**  
**1/2-1 SEATTLE, WA 98108**  
**0.585 mi.**  
**3089 ft. Site 2 of 2 in cluster BJ**

**WA CSCSL S104918046**  
**WA HSL N/A**  
**WA ALLSITES**  
**WA VCP**  
**WA BROWNFIELDS**  
**WA NPDES**

**Relative:  
Higher**

**CSCSL:**  
Facility ID: 2180  
Region: Northwest  
Lat/Long: 47.529595999999 / -122.331885  
Brownfield Status: Yes  
Rank Status: 2  
Clean Up Siteid: 1324  
Site Status: Cleanup Started  
PSI?: Not reported  
Contaminant Name: Base/Neutral/Acid Organics  
Ground Water: C  
Surface Water: C  
Soil: C  
Sediment: Not reported  
Air: Not reported  
Bedrock: Not reported  
Responsible Unit: Northwest

**Actual:  
17 ft.**

Facility ID: 2180  
Region: Northwest  
Lat/Long: 47.529595999999 / -122.331885  
Brownfield Status: Yes

Map ID  
Direction  
Distance  
Elevation

MAP FINDINGS

Site

Database(s)

EDR ID Number  
EPA ID Number

**SOUTH PARK LANDFILL (Continued)**

**S104918046**

Rank Status: 2  
Clean Up Siteid: 1324  
Site Status: Cleanup Started  
PSI?: Not reported  
Contaminant Name: Conventional Contaminants, Inorganic  
Ground Water: C  
Surface Water: S  
Soil: C  
Sediment: Not reported  
Air: Not reported  
Bedrock: Not reported  
Responsible Unit: Northwest

Facility ID: 2180  
Region: Northwest  
Lat/Long: 47.529595999999 / -122.331885  
Brownfield Status: Yes  
Rank Status: 2  
Clean Up Siteid: 1324  
Site Status: Cleanup Started  
PSI?: Not reported  
Contaminant Name: Conventional Contaminants, Organic  
Ground Water: C  
Surface Water: S  
Soil: C  
Sediment: Not reported  
Air: Not reported  
Bedrock: Not reported  
Responsible Unit: Northwest

Facility ID: 2180  
Region: Northwest  
Lat/Long: 47.529595999999 / -122.331885  
Brownfield Status: Yes  
Rank Status: 2  
Clean Up Siteid: 1324  
Site Status: Cleanup Started  
PSI?: Not reported  
Contaminant Name: Halogenated Organics  
Ground Water: C  
Surface Water: S  
Soil: C  
Sediment: Not reported  
Air: Not reported  
Bedrock: Not reported  
Responsible Unit: Northwest

Facility ID: 2180  
Region: Northwest  
Lat/Long: 47.529595999999 / -122.331885  
Brownfield Status: Yes  
Rank Status: 2  
Clean Up Siteid: 1324  
Site Status: Cleanup Started  
PSI?: Not reported  
Contaminant Name: Metals Priority Pollutants  
Ground Water: C

Map ID  
Direction  
Distance  
Elevation

MAP FINDINGS

Site

Database(s)

EDR ID Number  
EPA ID Number

**SOUTH PARK LANDFILL (Continued)**

**S104918046**

Surface Water: S  
Soil: S  
Sediment: Not reported  
Air: Not reported  
Bedrock: Not reported  
Responsible Unit: Northwest

Facility ID: 2180  
Region: Northwest  
Lat/Long: 47.529595999999 / -122.331885  
Brownfield Status: Yes  
Rank Status: 2  
Clean Up Siteid: 1324  
Site Status: Cleanup Started  
PSI?: Not reported  
Contaminant Name: Non-Halogenated Solvents  
Ground Water: S  
Surface Water: Not reported  
Soil: S  
Sediment: Not reported  
Air: Not reported  
Bedrock: Not reported  
Responsible Unit: Northwest

Facility ID: 2180  
Region: Northwest  
Lat/Long: 47.529595999999 / -122.331885  
Brownfield Status: Yes  
Rank Status: 2  
Clean Up Siteid: 1324  
Site Status: Cleanup Started  
PSI?: Not reported  
Contaminant Name: Pesticides-Unspecified  
Ground Water: S  
Surface Water: S  
Soil: S  
Sediment: Not reported  
Air: Not reported  
Bedrock: Not reported  
Responsible Unit: Northwest

Facility ID: 2180  
Region: Northwest  
Lat/Long: 47.529595999999 / -122.331885  
Brownfield Status: Yes  
Rank Status: 2  
Clean Up Siteid: 1324  
Site Status: Cleanup Started  
PSI?: Not reported  
Contaminant Name: Petroleum Products-Unspecified  
Ground Water: C  
Surface Water: S  
Soil: C  
Sediment: Not reported  
Air: Not reported  
Bedrock: Not reported  
Responsible Unit: Northwest

Map ID  
Direction  
Distance  
Elevation

MAP FINDINGS

Site

Database(s)

EDR ID Number  
EPA ID Number

**SOUTH PARK LANDFILL (Continued)**

**S104918046**

Facility ID: 2180  
Region: Northwest  
Lat/Long: 47.529595999999 / -122.331885  
Brownfield Status: Yes  
Rank Status: 2  
Clean Up Siteid: 1324  
Site Status: Cleanup Started  
PSI?: Not reported  
Contaminant Name: Phenolic Compounds  
Ground Water: Not reported  
Surface Water: Not reported  
Soil: S  
Sediment: Not reported  
Air: Not reported  
Bedrock: Not reported  
Responsible Unit: Northwest

Facility ID: 2180  
Region: Northwest  
Lat/Long: 47.529595999999 / -122.331885  
Brownfield Status: Yes  
Rank Status: 2  
Clean Up Siteid: 1324  
Site Status: Cleanup Started  
PSI?: Not reported  
Contaminant Name: Polychlorinated biPhenyls (PCB)  
Ground Water: S  
Surface Water: S  
Soil: C  
Sediment: Not reported  
Air: Not reported  
Bedrock: Not reported  
Responsible Unit: Northwest

Facility ID: 2180  
Region: Northwest  
Lat/Long: 47.529595999999 / -122.331885  
Brownfield Status: Yes  
Rank Status: 2  
Clean Up Siteid: 1324  
Site Status: Cleanup Started  
PSI?: Not reported  
Contaminant Name: Polynuclear Aromatic Hydrocarbons  
Ground Water: S  
Surface Water: S  
Soil: C  
Sediment: Not reported  
Air: Not reported  
Bedrock: Not reported  
Responsible Unit: Northwest

**HSL:**

edr\_fstat: WA  
edr\_fzip: Not reported  
edr\_fcnty: KING  
edr\_zip: Not reported  
**Facility Type: Hazardous Sites List**

Map ID  
Direction  
Distance  
Elevation

MAP FINDINGS

Site

Database(s)

EDR ID Number  
EPA ID Number

**SOUTH PARK LANDFILL (Continued)**

**S104918046**

Facility Status: Cleanup Started  
FSID Number: 2180  
Rank: 2  
Region: NW

ALLSITES:

Facility Id: 2180  
Latitude: 47.529596  
Longitude: -122.33188  
Ecology Interest Type Code: CONSTGP  
Facility ID: 2180  
Facility Company: SOUTH PARK LANDFILL  
Interaction: I  
Interaction 1: SCS  
Interaction 2: State Cleanup Site  
Ecology Program: TOXICS  
Program Data: ISIS  
Facility Alt.: SOUTH PARK LANDFILL  
Program ID: Not reported  
Date Interaction: 03/01/1988  
Date Interaction 3: 03/01/1988

Facility ID: 2180  
Facility Company: SOUTH PARK LANDFILL  
Interaction: I  
Interaction 1: VOLCLNST  
Interaction 2: Voluntary Cleanup Sites  
Ecology Program: TOXICS  
Program Data: ISIS  
Facility Alt.: SOUTH PARK LANDFILL  
Program ID: NW0359  
Date Interaction: 10/19/1999  
Date Interaction 3: 10/19/1999

Facility ID: 2180  
Facility Company: SOUTH PARK LANDFILL  
Interaction: A  
Interaction 1: SCS  
Interaction 2: State Cleanup Site  
Ecology Program: TOXICS  
Program Data: ISIS  
Facility Alt.: SOUTH PARK LANDFILL  
Program ID: Not reported  
Date Interaction: 06/14/2006  
Date Interaction 3: 06/14/2006

Facility ID: 2180  
Facility Company: SOUTH PARK LANDFILL  
Interaction: A  
Interaction 1: ENFORFNL  
Interaction 2: Enforcement Final  
Ecology Program: TOXICS  
Program Data: DMS  
Facility Alt.: Not reported  
Program ID: Not reported  
Date Interaction: 02/10/2010  
Date Interaction 3: 02/10/2010

Map ID  
Direction  
Distance  
Elevation

MAP FINDINGS

Site

Database(s)

EDR ID Number  
EPA ID Number

**SOUTH PARK LANDFILL (Continued)**

**S104918046**

Facility ID: 2180  
Facility Company: SOUTH PARK LANDFILL  
Interaction: A  
Interaction 1: ENFORFNL  
Interaction 2: Enforcement Final  
Ecology Program: TOXICS  
Program Data: DMS  
Facility Alt.: Not reported  
Program ID: Not reported  
Date Interaction: 02/10/2010  
Date Interaction 3: 02/10/2010

Facility ID: 2180  
Facility Company: SOUTH PARK LANDFILL  
Interaction: A  
Interaction 1: ENFORFNL  
Interaction 2: Enforcement Final  
Ecology Program: TOXICS  
Program Data: DMS  
Facility Alt.: Not reported  
Program ID: Not reported  
Date Interaction: 02/10/2010  
Date Interaction 3: 02/10/2010

Facility ID: 2180  
Facility Company: SOUTH PARK LANDFILL  
Interaction: A  
Interaction 1: ENFORFNL  
Interaction 2: Enforcement Final  
Ecology Program: TOXICS  
Program Data: DMS  
Facility Alt.: Not reported  
Program ID: Not reported  
Date Interaction: 02/10/2010  
Date Interaction 3: 02/10/2010

Facility ID: 2180  
Facility Company: SOUTH PARK LANDFILL  
Interaction: A  
Interaction 1: ENFORFNL  
Interaction 2: Enforcement Final  
Ecology Program: TOXICS  
Program Data: DMS  
Facility Alt.: Not reported  
Program ID: Not reported  
Date Interaction: 02/10/2010  
Date Interaction 3: 02/10/2010

Facility ID: 2180  
Facility Company: SOUTH PARK LANDFILL  
Interaction: A  
Interaction 1: ENFORFNL  
Interaction 2: Enforcement Final  
Ecology Program: TOXICS  
Program Data: DMS  
Facility Alt.: Not reported  
Program ID: Not reported



Map ID  
Direction  
Distance  
Elevation

MAP FINDINGS

Site

Database(s)

EDR ID Number  
EPA ID Number

**SOUTH PARK LANDFILL (Continued)**

**S104918046**

Date Interaction:	02/10/2010
Date Interaction 3:	02/10/2010
Facility ID:	2180
Facility Company:	SOUTH PARK LANDFILL
Interaction:	A
Interaction 1:	ENFORFNL
Interaction 2:	Enforcement Final
Ecology Program:	TOXICS
Program Data:	DMS
Facility Alt.:	Not reported
Program ID:	Not reported
Date Interaction:	02/10/2010
Date Interaction 3:	02/10/2010
Facility ID:	2180
Facility Company:	SOUTH PARK LANDFILL
Interaction:	A
Interaction 1:	ENFORFNL
Interaction 2:	Enforcement Final
Ecology Program:	TOXICS
Program Data:	DMS
Facility Alt.:	Not reported
Program ID:	Not reported
Date Interaction:	02/10/2010
Date Interaction 3:	02/10/2010
Facility ID:	2180
Facility Company:	SOUTH PARK LANDFILL
Interaction:	A
Interaction 1:	ENFORFNL
Interaction 2:	Enforcement Final
Ecology Program:	TOXICS
Program Data:	DMS
Facility Alt.:	Not reported
Program ID:	Not reported
Date Interaction:	02/10/2010
Date Interaction 3:	02/10/2010
Facility ID:	2180
Facility Company:	SOUTH PARK LANDFILL
Interaction:	A
Interaction 1:	ENFORFNL
Interaction 2:	Enforcement Final
Ecology Program:	TOXICS
Program Data:	DMS
Facility Alt.:	Not reported
Program ID:	Not reported
Date Interaction:	02/10/2010
Date Interaction 3:	02/10/2010
Facility ID:	2180
Facility Company:	SOUTH PARK LANDFILL
Interaction:	A
Interaction 1:	CONSTGP
Interaction 2:	Construction SW GP
Ecology Program:	WATQUAL

Map ID  
Direction  
Distance  
Elevation

MAP FINDINGS

Site

Database(s)

EDR ID Number  
EPA ID Number

**SOUTH PARK LANDFILL (Continued)**

**S104918046**

Program Data: PARIS  
Facility Alt.: SOUTH PARK LANDFILL REDEVELOPMENT  
Program ID: WAR125544  
Date Interaction: 12/14/2011  
Date Interaction 3: 12/14/2011

Facility/Site Interaction T: 3793  
Geographic Location Identifier (Alias Facid): 2180  
Interaction (Aka Env Int) Type Code: SCS  
Interaction (Aka Env Int) Description: State Cleanup Site  
Interaction Status: I  
Federal Program Identifier: Not reported  
Interaction Start Date: 03/01/1988  
Interaction End Date: 10/19/1999  
prgm\_facil: SOUTH PARK LANDFILL  
cur\_sys\_pr: TOXICS  
cur\_sys\_nm: ISIS

Facility/Site Interaction T: 3794  
Geographic Location Identifier (Alias Facid): 2180  
Interaction (Aka Env Int) Type Code: VOLCLNST  
Interaction (Aka Env Int) Description: Voluntary Cleanup Sites  
Interaction Status: I  
Federal Program Identifier: NW0359  
Interaction Start Date: 10/19/1999  
Interaction End Date: 06/14/2006  
prgm\_facil: SOUTH PARK LANDFILL  
cur\_sys\_pr: TOXICS  
cur\_sys\_nm: ISIS

Facility/Site Interaction T: 3795  
Geographic Location Identifier (Alias Facid): 2180  
Interaction (Aka Env Int) Type Code: SCS  
Interaction (Aka Env Int) Description: State Cleanup Site  
Interaction Status: A  
Federal Program Identifier: Not reported  
Interaction Start Date: 06/14/2006  
Interaction End Date: Not reported  
prgm\_facil: SOUTH PARK LANDFILL  
cur\_sys\_pr: TOXICS  
cur\_sys\_nm: ISIS

Facility/Site Interaction T: 90715  
Geographic Location Identifier (Alias Facid): 2180  
Interaction (Aka Env Int) Type Code: ENFORFNL  
Interaction (Aka Env Int) Description: Enforcement Final  
Interaction Status: A  
Federal Program Identifier: Not reported  
Interaction Start Date: 02/10/2010  
Interaction End Date: Not reported  
prgm\_facil: Not reported  
cur\_sys\_pr: TOXICS  
cur\_sys\_nm: DMS

Facility Id: 2180  
Latitude: 47.529596

Map ID  
Direction  
Distance  
Elevation

MAP FINDINGS

Site

Database(s)

EDR ID Number  
EPA ID Number

**SOUTH PARK LANDFILL (Continued)**

**S104918046**

Longitude: -122.33188  
Ecology Interest Type Code: ENFORFNL  
Facility ID: 2180  
Facility Company: SOUTH PARK LANDFILL  
Interaction: I  
Interaction 1: SCS  
Interaction 2: State Cleanup Site  
Ecology Program: TOXICS  
Program Data: ISIS  
Facility Alt.: SOUTH PARK LANDFILL  
Program ID: Not reported  
Date Interaction: 03/01/1988  
Date Interaction 3: 03/01/1988

Facility ID: 2180  
Facility Company: SOUTH PARK LANDFILL  
Interaction: I  
Interaction 1: VOLCLNST  
Interaction 2: Voluntary Cleanup Sites  
Ecology Program: TOXICS  
Program Data: ISIS  
Facility Alt.: SOUTH PARK LANDFILL  
Program ID: NW0359  
Date Interaction: 10/19/1999  
Date Interaction 3: 10/19/1999

Facility ID: 2180  
Facility Company: SOUTH PARK LANDFILL  
Interaction: A  
Interaction 1: SCS  
Interaction 2: State Cleanup Site  
Ecology Program: TOXICS  
Program Data: ISIS  
Facility Alt.: SOUTH PARK LANDFILL  
Program ID: Not reported  
Date Interaction: 06/14/2006  
Date Interaction 3: 06/14/2006

Facility ID: 2180  
Facility Company: SOUTH PARK LANDFILL  
Interaction: A  
Interaction 1: ENFORFNL  
Interaction 2: Enforcement Final  
Ecology Program: TOXICS  
Program Data: DMS  
Facility Alt.: Not reported  
Program ID: Not reported  
Date Interaction: 02/10/2010  
Date Interaction 3: 02/10/2010

Facility ID: 2180  
Facility Company: SOUTH PARK LANDFILL  
Interaction: A  
Interaction 1: ENFORFNL  
Interaction 2: Enforcement Final  
Ecology Program: TOXICS  
Program Data: DMS

Map ID  
Direction  
Distance  
Elevation

MAP FINDINGS

Site

Database(s)

EDR ID Number  
EPA ID Number

**SOUTH PARK LANDFILL (Continued)**

**S104918046**

Facility Alt.:	Not reported
Program ID:	Not reported
Date Interaction:	02/10/2010
Date Interaction 3:	02/10/2010
Facility ID:	2180
Facility Company:	SOUTH PARK LANDFILL
Interaction:	A
Interaction 1:	ENFORFNL
Interaction 2:	Enforcement Final
Ecology Program:	TOXICS
Program Data:	DMS
Facility Alt.:	Not reported
Program ID:	Not reported
Date Interaction:	02/10/2010
Date Interaction 3:	02/10/2010
Facility ID:	2180
Facility Company:	SOUTH PARK LANDFILL
Interaction:	A
Interaction 1:	ENFORFNL
Interaction 2:	Enforcement Final
Ecology Program:	TOXICS
Program Data:	DMS
Facility Alt.:	Not reported
Program ID:	Not reported
Date Interaction:	02/10/2010
Date Interaction 3:	02/10/2010
Facility ID:	2180
Facility Company:	SOUTH PARK LANDFILL
Interaction:	A
Interaction 1:	ENFORFNL
Interaction 2:	Enforcement Final
Ecology Program:	TOXICS
Program Data:	DMS
Facility Alt.:	Not reported
Program ID:	Not reported
Date Interaction:	02/10/2010
Date Interaction 3:	02/10/2010
Facility ID:	2180
Facility Company:	SOUTH PARK LANDFILL
Interaction:	A
Interaction 1:	ENFORFNL

Map ID  
Direction  
Distance  
Elevation

MAP FINDINGS

Site

Database(s)

EDR ID Number  
EPA ID Number

**SOUTH PARK LANDFILL (Continued)**

**S104918046**

Interaction 2:	Enforcement Final
Ecology Program:	TOXICS
Program Data:	DMS
Facility Alt.:	Not reported
Program ID:	Not reported
Date Interaction:	02/10/2010
Date Interaction 3:	02/10/2010
Facility ID:	2180
Facility Company:	SOUTH PARK LANDFILL
Interaction:	A
Interaction 1:	ENFORFNL
Interaction 2:	Enforcement Final
Ecology Program:	TOXICS
Program Data:	DMS
Facility Alt.:	Not reported
Program ID:	Not reported
Date Interaction:	02/10/2010
Date Interaction 3:	02/10/2010
Facility ID:	2180
Facility Company:	SOUTH PARK LANDFILL
Interaction:	A
Interaction 1:	ENFORFNL
Interaction 2:	Enforcement Final
Ecology Program:	TOXICS
Program Data:	DMS
Facility Alt.:	Not reported
Program ID:	Not reported
Date Interaction:	02/10/2010
Date Interaction 3:	02/10/2010
Facility ID:	2180
Facility Company:	SOUTH PARK LANDFILL
Interaction:	A
Interaction 1:	ENFORFNL
Interaction 2:	Enforcement Final
Ecology Program:	TOXICS
Program Data:	DMS
Facility Alt.:	Not reported
Program ID:	Not reported
Date Interaction:	02/10/2010
Date Interaction 3:	02/10/2010
Facility ID:	2180
Facility Company:	SOUTH PARK LANDFILL
Interaction:	A
Interaction 1:	CONSTGP
Interaction 2:	Construction SW GP
Ecology Program:	WATQUAL
Program Data:	PARIS
Facility Alt.:	SOUTH PARK LANDFILL REDEVELOPMENT
Program ID:	WAR125544
Date Interaction:	12/14/2011
Date Interaction 3:	12/14/2011
Facility/Site Interaction T:	3793

Map ID  
Direction  
Distance  
Elevation

MAP FINDINGS

Site

Database(s)

EDR ID Number  
EPA ID Number

**SOUTH PARK LANDFILL (Continued)**

**S104918046**

Geographic Location Identifier (Alias Facid): 2180  
Interaction (Aka Env Int) Type Code: SCS  
Interaction (Aka Env Int) Description: State Cleanup Site  
Interaction Status: I  
Federal Program Identifier: Not reported  
Interaction Start Date: 03/01/1988  
Interaction End Date: 10/19/1999  
prgm\_facil: SOUTH PARK LANDFILL  
cur\_sys\_pr: TOXICS  
cur\_sys\_nm: ISIS

Facility/Site Interaction T: 3794  
Geographic Location Identifier (Alias Facid): 2180  
Interaction (Aka Env Int) Type Code: VOLCLNST  
Interaction (Aka Env Int) Description: Voluntary Cleanup Sites  
Interaction Status: I  
Federal Program Identifier: NW0359  
Interaction Start Date: 10/19/1999  
Interaction End Date: 06/14/2006  
prgm\_facil: SOUTH PARK LANDFILL  
cur\_sys\_pr: TOXICS  
cur\_sys\_nm: ISIS

Facility/Site Interaction T: 3795  
Geographic Location Identifier (Alias Facid): 2180  
Interaction (Aka Env Int) Type Code: SCS  
Interaction (Aka Env Int) Description: State Cleanup Site  
Interaction Status: A  
Federal Program Identifier: Not reported  
Interaction Start Date: 06/14/2006  
Interaction End Date: Not reported  
prgm\_facil: SOUTH PARK LANDFILL  
cur\_sys\_pr: TOXICS  
cur\_sys\_nm: ISIS

Facility/Site Interaction T: 90715  
Geographic Location Identifier (Alias Facid): 2180  
Interaction (Aka Env Int) Type Code: ENFORFNL  
Interaction (Aka Env Int) Description: Enforcement Final  
Interaction Status: A  
Federal Program Identifier: Not reported  
Interaction Start Date: 02/10/2010  
Interaction End Date: Not reported  
prgm\_facil: Not reported  
cur\_sys\_pr: TOXICS  
cur\_sys\_nm: DMS

Facility Id: 2180  
Latitude: 47.529596  
Longitude: -122.33188  
Ecology Interest Type Code: VOLCLNST  
Facility ID: 2180  
Facility Company: SOUTH PARK LANDFILL  
Interaction: I  
Interaction 1: SCS  
Interaction 2: State Cleanup Site

Map ID  
Direction  
Distance  
Elevation

MAP FINDINGS

Site

Database(s)

EDR ID Number  
EPA ID Number

**SOUTH PARK LANDFILL (Continued)**

**S104918046**

Ecology Program: TOXICS  
Program Data: ISIS  
Facility Alt.: SOUTH PARK LANDFILL  
Program ID: Not reported  
Date Interaction: 03/01/1988  
Date Interaction 3: 03/01/1988

Facility ID: 2180  
Facility Company: SOUTH PARK LANDFILL  
Interaction: I  
Interaction 1: VOLCLNST  
Interaction 2: Voluntary Cleanup Sites  
Ecology Program: TOXICS  
Program Data: ISIS  
Facility Alt.: SOUTH PARK LANDFILL  
Program ID: NW0359  
Date Interaction: 10/19/1999  
Date Interaction 3: 10/19/1999

Facility ID: 2180  
Facility Company: SOUTH PARK LANDFILL  
Interaction: A  
Interaction 1: SCS  
Interaction 2: State Cleanup Site  
Ecology Program: TOXICS  
Program Data: ISIS  
Facility Alt.: SOUTH PARK LANDFILL  
Program ID: Not reported  
Date Interaction: 06/14/2006  
Date Interaction 3: 06/14/2006

Facility ID: 2180  
Facility Company: SOUTH PARK LANDFILL  
Interaction: A  
Interaction 1: ENFORFNL  
Interaction 2: Enforcement Final  
Ecology Program: TOXICS  
Program Data: DMS  
Facility Alt.: Not reported  
Program ID: Not reported  
Date Interaction: 02/10/2010  
Date Interaction 3: 02/10/2010

Facility ID: 2180  
Facility Company: SOUTH PARK LANDFILL  
Interaction: A  
Interaction 1: ENFORFNL  
Interaction 2: Enforcement Final  
Ecology Program: TOXICS  
Program Data: DMS  
Facility Alt.: Not reported  
Program ID: Not reported  
Date Interaction: 02/10/2010  
Date Interaction 3: 02/10/2010

Facility ID: 2180  
Facility Company: SOUTH PARK LANDFILL

Map ID  
Direction  
Distance  
Elevation

MAP FINDINGS

Site

Database(s)

EDR ID Number  
EPA ID Number

**SOUTH PARK LANDFILL (Continued)**

**S104918046**

Interaction:	A
Interaction 1:	ENFORFNL
Interaction 2:	Enforcement Final
Ecology Program:	TOXICS
Program Data:	DMS
Facility Alt.:	Not reported
Program ID:	Not reported
Date Interaction:	02/10/2010
Date Interaction 3:	02/10/2010
Facility ID:	2180
Facility Company:	SOUTH PARK LANDFILL
Interaction:	A
Interaction 1:	ENFORFNL
Interaction 2:	Enforcement Final
Ecology Program:	TOXICS
Program Data:	DMS
Facility Alt.:	Not reported
Program ID:	Not reported
Date Interaction:	02/10/2010
Date Interaction 3:	02/10/2010
Facility ID:	2180
Facility Company:	SOUTH PARK LANDFILL
Interaction:	A
Interaction 1:	ENFORFNL
Interaction 2:	Enforcement Final
Ecology Program:	TOXICS
Program Data:	DMS
Facility Alt.:	Not reported
Program ID:	Not reported
Date Interaction:	02/10/2010
Date Interaction 3:	02/10/2010
Facility ID:	2180
Facility Company:	SOUTH PARK LANDFILL
Interaction:	A
Interaction 1:	ENFORFNL
Interaction 2:	Enforcement Final
Ecology Program:	TOXICS
Program Data:	DMS
Facility Alt.:	Not reported
Program ID:	Not reported
Date Interaction:	02/10/2010
Date Interaction 3:	02/10/2010
Facility ID:	2180
Facility Company:	SOUTH PARK LANDFILL
Interaction:	A
Interaction 1:	ENFORFNL
Interaction 2:	Enforcement Final
Ecology Program:	TOXICS
Program Data:	DMS
Facility Alt.:	Not reported
Program ID:	Not reported
Date Interaction:	02/10/2010
Date Interaction 3:	02/10/2010



Map ID  
Direction  
Distance  
Elevation

MAP FINDINGS

Site

Database(s)

EDR ID Number  
EPA ID Number

**SOUTH PARK LANDFILL (Continued)**

**S104918046**

Facility ID:	2180
Facility Company:	SOUTH PARK LANDFILL
Interaction:	A
Interaction 1:	ENFORFNL
Interaction 2:	Enforcement Final
Ecology Program:	TOXICS
Program Data:	DMS
Facility Alt.:	Not reported
Program ID:	Not reported
Date Interaction:	02/10/2010
Date Interaction 3:	02/10/2010
Facility ID:	2180
Facility Company:	SOUTH PARK LANDFILL
Interaction:	A
Interaction 1:	ENFORFNL
Interaction 2:	Enforcement Final
Ecology Program:	TOXICS
Program Data:	DMS
Facility Alt.:	Not reported
Program ID:	Not reported
Date Interaction:	02/10/2010
Date Interaction 3:	02/10/2010
Facility ID:	2180
Facility Company:	SOUTH PARK LANDFILL
Interaction:	A
Interaction 1:	ENFORFNL
Interaction 2:	Enforcement Final
Ecology Program:	TOXICS
Program Data:	DMS
Facility Alt.:	Not reported
Program ID:	Not reported
Date Interaction:	02/10/2010
Date Interaction 3:	02/10/2010
Facility ID:	2180
Facility Company:	SOUTH PARK LANDFILL
Interaction:	A
Interaction 1:	CONSTGP
Interaction 2:	Construction SW GP
Ecology Program:	WATQUAL
Program Data:	PARIS
Facility Alt.:	SOUTH PARK LANDFILL REDEVELOPMENT
Program ID:	WAR125544
Date Interaction:	12/14/2011
Date Interaction 3:	12/14/2011
Facility/Site Interaction T:	3793
Geographic Location Identifier (Alias Facid):	2180
Interaction (Aka Env Int) Type Code:	SCS
Interaction (Aka Env Int) Description:	State Cleanup Site
Interaction Status:	I
Federal Program Identifier:	Not reported
Interaction Start Date:	03/01/1988
Interaction End Date:	10/19/1999
prgm_facil:	SOUTH PARK LANDFILL

Map ID  
Direction  
Distance  
Elevation

MAP FINDINGS

Site

Database(s)

EDR ID Number  
EPA ID Number

**SOUTH PARK LANDFILL (Continued)**

**S104918046**

cur_sys_pr:	TOXICS
cur_sys_nm:	ISIS
Facility/Site Interaction T:	3794
Geographic Location Identifier (Alias Facid):	2180
Interaction (Aka Env Int) Type Code:	VOLCLNST
Interaction (Aka Env Int) Description:	Voluntary Cleanup Sites
Interaction Status:	I
Federal Program Identifier:	NW0359
Interaction Start Date:	10/19/1999
Interaction End Date:	06/14/2006
prgm_facil:	SOUTH PARK LANDFILL
cur_sys_pr:	TOXICS
cur_sys_nm:	ISIS
Facility/Site Interaction T:	3795
Geographic Location Identifier (Alias Facid):	2180
Interaction (Aka Env Int) Type Code:	SCS
Interaction (Aka Env Int) Description:	State Cleanup Site
Interaction Status:	A
Federal Program Identifier:	Not reported
Interaction Start Date:	06/14/2006
Interaction End Date:	Not reported
prgm_facil:	SOUTH PARK LANDFILL
cur_sys_pr:	TOXICS
cur_sys_nm:	ISIS
Facility/Site Interaction T:	90715
Geographic Location Identifier (Alias Facid):	2180
Interaction (Aka Env Int) Type Code:	ENFORFNL
Interaction (Aka Env Int) Description:	Enforcement Final
Interaction Status:	A
Federal Program Identifier:	Not reported
Interaction Start Date:	02/10/2010
Interaction End Date:	Not reported
prgm_facil:	Not reported
cur_sys_pr:	TOXICS
cur_sys_nm:	DMS
Facility Id:	2180
Latitude:	47.529596
Longitude:	-122.33188
Ecology Interest Type Code:	SCS
Facility ID:	2180
Facility Company:	SOUTH PARK LANDFILL
Interaction:	I
Interaction 1:	SCS
Interaction 2:	State Cleanup Site
Ecology Program:	TOXICS
Program Data:	ISIS
Facility Alt.:	SOUTH PARK LANDFILL
Program ID:	Not reported
Date Interaction:	03/01/1988
Date Interaction 3:	03/01/1988
Facility ID:	2180

Map ID  
Direction  
Distance  
Elevation

MAP FINDINGS

Site

Database(s)

EDR ID Number  
EPA ID Number

**SOUTH PARK LANDFILL (Continued)**

**S104918046**

Facility Company: SOUTH PARK LANDFILL  
Interaction: I  
Interaction 1: VOLCLNST  
Interaction 2: Voluntary Cleanup Sites  
Ecology Program: TOXICS  
Program Data: ISIS  
Facility Alt.: SOUTH PARK LANDFILL  
Program ID: NW0359  
Date Interaction: 10/19/1999  
Date Interaction 3: 10/19/1999

Facility ID: 2180  
Facility Company: SOUTH PARK LANDFILL  
Interaction: A  
Interaction 1: SCS  
Interaction 2: State Cleanup Site  
Ecology Program: TOXICS  
Program Data: ISIS  
Facility Alt.: SOUTH PARK LANDFILL  
Program ID: Not reported  
Date Interaction: 06/14/2006  
Date Interaction 3: 06/14/2006

Facility ID: 2180  
Facility Company: SOUTH PARK LANDFILL  
Interaction: A  
Interaction 1: ENFORFNL  
Interaction 2: Enforcement Final  
Ecology Program: TOXICS  
Program Data: DMS  
Facility Alt.: Not reported  
Program ID: Not reported  
Date Interaction: 02/10/2010  
Date Interaction 3: 02/10/2010

Facility ID: 2180  
Facility Company: SOUTH PARK LANDFILL  
Interaction: A  
Interaction 1: ENFORFNL  
Interaction 2: Enforcement Final  
Ecology Program: TOXICS  
Program Data: DMS  
Facility Alt.: Not reported  
Program ID: Not reported  
Date Interaction: 02/10/2010  
Date Interaction 3: 02/10/2010

Facility ID: 2180  
Facility Company: SOUTH PARK LANDFILL  
Interaction: A  
Interaction 1: ENFORFNL  
Interaction 2: Enforcement Final  
Ecology Program: TOXICS  
Program Data: DMS  
Facility Alt.: Not reported  
Program ID: Not reported  
Date Interaction: 02/10/2010

Map ID  
Direction  
Distance  
Elevation

MAP FINDINGS

Site

Database(s)

EDR ID Number  
EPA ID Number

**SOUTH PARK LANDFILL (Continued)**

**S104918046**

Date Interaction 3:	02/10/2010
Facility ID:	2180
Facility Company:	SOUTH PARK LANDFILL
Interaction:	A
Interaction 1:	ENFORFNL
Interaction 2:	Enforcement Final
Ecology Program:	TOXICS
Program Data:	DMS
Facility Alt.:	Not reported
Program ID:	Not reported
Date Interaction:	02/10/2010
Date Interaction 3:	02/10/2010
Facility ID:	2180
Facility Company:	SOUTH PARK LANDFILL
Interaction:	A
Interaction 1:	ENFORFNL
Interaction 2:	Enforcement Final
Ecology Program:	TOXICS
Program Data:	DMS
Facility Alt.:	Not reported
Program ID:	Not reported
Date Interaction:	02/10/2010
Date Interaction 3:	02/10/2010
Facility ID:	2180
Facility Company:	SOUTH PARK LANDFILL
Interaction:	A
Interaction 1:	ENFORFNL
Interaction 2:	Enforcement Final
Ecology Program:	TOXICS
Program Data:	DMS
Facility Alt.:	Not reported
Program ID:	Not reported
Date Interaction:	02/10/2010
Date Interaction 3:	02/10/2010
Facility ID:	2180
Facility Company:	SOUTH PARK LANDFILL
Interaction:	A
Interaction 1:	ENFORFNL
Interaction 2:	Enforcement Final
Ecology Program:	TOXICS
Program Data:	DMS

Map ID  
Direction  
Distance  
Elevation

MAP FINDINGS

Site

Database(s)

EDR ID Number  
EPA ID Number

**SOUTH PARK LANDFILL (Continued)**

**S104918046**

Facility Alt.:	Not reported
Program ID:	Not reported
Date Interaction:	02/10/2010
Date Interaction 3:	02/10/2010
Facility ID:	2180
Facility Company:	SOUTH PARK LANDFILL
Interaction:	A
Interaction 1:	ENFORFNL
Interaction 2:	Enforcement Final
Ecology Program:	TOXICS
Program Data:	DMS
Facility Alt.:	Not reported
Program ID:	Not reported
Date Interaction:	02/10/2010
Date Interaction 3:	02/10/2010
Facility ID:	2180
Facility Company:	SOUTH PARK LANDFILL
Interaction:	A
Interaction 1:	ENFORFNL
Interaction 2:	Enforcement Final
Ecology Program:	TOXICS
Program Data:	DMS
Facility Alt.:	Not reported
Program ID:	Not reported
Date Interaction:	02/10/2010
Date Interaction 3:	02/10/2010
Facility ID:	2180
Facility Company:	SOUTH PARK LANDFILL
Interaction:	A
Interaction 1:	CONSTGP
Interaction 2:	Construction SW GP
Ecology Program:	WATQUAL
Program Data:	PARIS
Facility Alt.:	SOUTH PARK LANDFILL REDEVELOPMENT
Program ID:	WAR125544
Date Interaction:	12/14/2011
Date Interaction 3:	12/14/2011
Facility/Site Interaction T:	3793
Geographic Location Identifier (Alias Facid):	2180
Interaction (Aka Env Int) Type Code:	SCS
Interaction (Aka Env Int) Description:	State Cleanup Site
Interaction Status:	I
Federal Program Identifier:	Not reported
Interaction Start Date:	03/01/1988
Interaction End Date:	10/19/1999
prgm_facil:	SOUTH PARK LANDFILL
cur_sys_pr:	TOXICS
cur_sys_nm:	ISIS
Facility/Site Interaction T:	3794
Geographic Location Identifier (Alias Facid):	2180
Interaction (Aka Env Int) Type Code:	VOLCLNST
Interaction (Aka Env Int) Description:	Voluntary Cleanup Sites

Map ID  
Direction  
Distance  
Elevation

MAP FINDINGS

Site

Database(s)

EDR ID Number  
EPA ID Number

**SOUTH PARK LANDFILL (Continued)**

**S104918046**

Interaction Status: I  
Federal Program Identifier: NW0359  
Interaction Start Date: 10/19/1999  
Interaction End Date: 06/14/2006  
prgm\_facil: SOUTH PARK LANDFILL  
cur\_sys\_pr: TOXICS  
cur\_sys\_nm: ISIS

Facility/Site Interaction T: 3795  
Geographic Location Identifier (Alias Facid): 2180  
Interaction (Aka Env Int) Type Code: SCS  
Interaction (Aka Env Int) Description: State Cleanup Site  
Interaction Status: A  
Federal Program Identifier: Not reported  
Interaction Start Date: 06/14/2006  
Interaction End Date: Not reported  
prgm\_facil: SOUTH PARK LANDFILL  
cur\_sys\_pr: TOXICS  
cur\_sys\_nm: ISIS

Facility/Site Interaction T: 90715  
Geographic Location Identifier (Alias Facid): 2180  
Interaction (Aka Env Int) Type Code: ENFORFNL  
Interaction (Aka Env Int) Description: Enforcement Final  
Interaction Status: A  
Federal Program Identifier: Not reported  
Interaction Start Date: 02/10/2010  
Interaction End Date: Not reported  
prgm\_facil: Not reported  
cur\_sys\_pr: TOXICS  
cur\_sys\_nm: DMS

VCP:

edr\_fstat: WA  
edr\_fzip: 98108  
edr\_fcnty: KING COUNTY  
edr\_zip: Not reported  
Facility ID: 2180  
VCP Status: VCP, BROWNFIELD  
VCP: Not reported  
Ecology Status: Cleanup Started  
NFA Type: Cleanup Started  
Date NFA: Cleanup Started  
Rank: Cleanup Started

BROWNFIELDS:

Facility ID: 2180  
Rank: 2  
Cleanup Site Id: 1324  
Facility Status: Cleanup Started  
ISIS User Display Name: Wang, Ching-pi  
Latitude: 47.529  
Longitude: -122.331  
Is VCP Flag: No  
Is NFA Flag: No

Map ID  
Direction  
Distance  
Elevation

MAP FINDINGS

Site

Database(s)

EDR ID Number  
EPA ID Number

**SOUTH PARK LANDFILL (Continued)**

**S104918046**

**NPDES:**

Facility Status: Active  
Facility Type: Construction SW GP  
Admin Region: Headquarters  
Date Issued: 12/01/2010  
Latitude: 47.52959599  
Longitude: -122.331885  
Permit ID: WAR125544  
Permit Version: 1  
Permit Status: Active  
Permit SubStatus: Coverage Issued  
Ecology Contact: Tracie Walters  
WRIA: Duwamish-Green  
Permit Expiration Date: 12/31/2015  
Effective Date: 02/09/2012

**284**  
**SSW**  
**1/2-1**  
**0.597 mi.**  
**3150 ft.**

**MANITOWAK WESTERN**  
**8250 5TH AVE S**  
**SEATTLE, WA**

**RCRA NonGen / NLR** **1001092048**  
**FINDS** **WAR000006940**  
**WA CSCSL**  
**WA ALLSITES**  
**WA ICR**

**Relative:**  
**Higher**

**RCRA NonGen / NLR:**

Date form received by agency: 06/16/2009  
Facility name: COAST CRANE COMPANY  
Facility address: 8250 5TH AVE S  
SEATTLE, WA 98108  
EPA ID: WAR000006940  
Contact: COAST CRANE COM COAST CRANE COM  
Contact address: 8250 5TH AVE S  
SEATTLE, WA 98108  
Contact country: US  
Contact telephone: (000)000-0000  
Contact email: Not reported  
EPA Region: 10  
Land type: Private  
Classification: Non-Generator  
Description: Handler: Non-Generators do not presently generate hazardous waste

**Actual:**  
**18 ft.**

**Owner/Operator Summary:**

Owner/operator name: COAST CRANE COM C  
Owner/operator address: 8250 5TH AVE S  
SEATTLE, WA 98108

Owner/operator country: US  
Owner/operator telephone: (206)622-1151  
Legal status: Private  
Owner/Operator Type: Owner  
Owner/Op start date: 01/01/1999  
Owner/Op end date: Not reported

Owner/operator name: COAST CRANE COM C  
Owner/operator address: 8250 5TH AVE S  
SEATTLE, WA 98108

Owner/operator country: US  
Owner/operator telephone: (206)622-1151  
Legal status: Private  
Owner/Operator Type: Operator

Map ID  
Direction  
Distance  
Elevation

MAP FINDINGS

Site

Database(s)

EDR ID Number  
EPA ID Number

**MANITOWAK WESTERN (Continued)**

**1001092048**

Owner/Op start date: 01/01/1999  
Owner/Op end date: Not reported

Handler Activities Summary:

U.S. importer of hazardous waste: No  
Mixed waste (haz. and radioactive): No  
Recycler of hazardous waste: No  
Transporter of hazardous waste: No  
Treater, storer or disposer of HW: No  
Underground injection activity: No  
On-site burner exemption: No  
Furnace exemption: No  
Used oil fuel burner: No  
Used oil processor: No  
Used oil refiner: No  
Used oil fuel marketer to burner: No  
Used oil Specification marketer: No  
Used oil transfer facility: No  
Used oil transporter: No

Hazardous Waste Summary:

Waste code: D039  
Waste name: TETRACHLOROETHYLENE

Waste code: D040  
Waste name: TRICHLOROETHYLENE

Violation Status: No violations found

Evaluation Action Summary:

Evaluation date: 08/14/2009  
Evaluation: COMPLIANCE ASSISTANCE VISIT  
Area of violation: Not reported  
Date achieved compliance: Not reported  
Evaluation lead agency: State

Evaluation date: 08/08/2008  
Evaluation: FOCUSED COMPLIANCE INSPECTION  
Area of violation: Not reported  
Date achieved compliance: Not reported  
Evaluation lead agency: State

Evaluation date: 03/20/1996  
Evaluation: COMPLIANCE EVALUATION INSPECTION ON-SITE  
Area of violation: Not reported  
Date achieved compliance: Not reported  
Evaluation lead agency: State

FINDS:

Registry ID: 110005403303

Environmental Interest/Information System

Washington Facility / Site Identification System (WA-FSIS) provides a means to query and display data maintained by the Washington Department of Ecology. This system contains key information for each



Map ID  
Direction  
Distance  
Elevation

MAP FINDINGS

Site

Database(s)

EDR ID Number  
EPA ID Number

**MANITOWAK WESTERN (Continued)**

**1001092048**

facility/site that is currently, or has been, of interest to the Air Quality, Dam Safety, Hazardous Waste, Toxics Cleanup, and Water Quality Programs.

CSCSL:

Facility ID: 2430  
Region: Northwest  
Lat/Long: 47.528779999999 / -122.32803  
Brownfield Status: Not reported  
Rank Status: Not reported  
Clean Up Siteid: 3798  
Site Status: Cleanup Started  
PSI?: Not reported  
Contaminant Name: Metals Priority Pollutants  
Ground Water: S  
Surface Water: Not reported  
Soil: S  
Sediment: Not reported  
Air: Not reported  
Bedrock: Not reported  
Responsible Unit: Northwest

Facility ID: 2430  
Region: Northwest  
Lat/Long: 47.528779999999 / -122.32803  
Brownfield Status: Not reported  
Rank Status: Not reported  
Clean Up Siteid: 3798  
Site Status: Cleanup Started  
PSI?: Not reported  
Contaminant Name: Petroleum Products-Unspecified  
Ground Water: S  
Surface Water: Not reported  
Soil: S  
Sediment: Not reported  
Air: Not reported  
Bedrock: Not reported  
Responsible Unit: Northwest

ALLSITES:

Facility Id: 2430  
Latitude: 47.52878  
Longitude: -122.32803  
Ecology Interest Type Code: VOLCLNST  
Facility ID: 2430  
Facility Company: MANITOWAK WESTERN  
Interaction: I  
Interaction 1: UST  
Interaction 2: Underground Storage Tank  
Ecology Program: TOXICS  
Program Data: ISIS  
Facility Alt.: Not reported  
Program ID: Not reported  
Date Interaction: 01/01/1973  
Date Interaction 3: 01/01/1973

Map ID  
Direction  
Distance  
Elevation

MAP FINDINGS

Site

Database(s)

EDR ID Number  
EPA ID Number

**MANITOWAK WESTERN (Continued)**

**1001092048**

Facility ID: 2430  
Facility Company: MANITOWAK WESTERN  
Interaction: I  
Interaction 1: HWG  
Interaction 2: Hazardous Waste Generator  
Ecology Program: HAZWASTE  
Program Data: TURBOWASTE  
Facility Alt.: MANITOWAK WESTERN  
Program ID: WAR000006940  
Date Interaction: 08/01/1995  
Date Interaction 3: 08/01/1995

Facility ID: 2430  
Facility Company: MANITOWAK WESTERN  
Interaction: I  
Interaction 1: SCS  
Interaction 2: State Cleanup Site  
Ecology Program: TOXICS  
Program Data: ISIS  
Facility Alt.: MANITOWAK WESTERN  
Program ID: Not reported  
Date Interaction: 01/01/1900  
Date Interaction 3: 01/01/1900

Facility ID: 2430  
Facility Company: MANITOWAK WESTERN  
Interaction: A  
Interaction 1: HWG  
Interaction 2: Hazardous Waste Generator  
Ecology Program: HAZWASTE  
Program Data: TURBOWASTE  
Facility Alt.: Not reported  
Program ID: WAR000006940  
Date Interaction: 04/01/2008  
Date Interaction 3: 04/01/2008

Facility ID: 2430  
Facility Company: MANITOWAK WESTERN  
Interaction: I  
Interaction 1: VOLCLNST  
Interaction 2: Voluntary Cleanup Sites  
Ecology Program: TOXICS  
Program Data: ISIS  
Facility Alt.: MANITOWAK WESTERN  
Program ID: NW1984  
Date Interaction: 09/08/2008  
Date Interaction 3: 09/08/2008

Facility/Site Interaction T: 4439  
Geographic Location Identifier (Alias Facid): 2430  
Interaction (Aka Env Int) Type Code: UST  
Interaction (Aka Env Int) Description: Underground Storage Tank  
Interaction Status: I  
Federal Program Identifier: Not reported  
Interaction Start Date: 01/01/1973  
Interaction End Date: 05/03/2000  
prgm\_facil: Not reported

Map ID  
Direction  
Distance  
Elevation

MAP FINDINGS

Site

Database(s)

EDR ID Number  
EPA ID Number

MANITOWAK WESTERN (Continued)

1001092048

cur\_sys\_pr: TOXICS  
cur\_sys\_nm: ISIS  
  
Facility/Site Interaction T: 4440  
Geographic Location Identifier (Alias Facid): 2430  
Interaction (Aka Env Int) Type Code: HWG  
Interaction (Aka Env Int) Description: Hazardous Waste Generator  
Interaction Status: I  
Federal Program Identifier: WAR000006940  
Interaction Start Date: 08/01/1995  
Interaction End Date: 12/31/2008  
prgm\_facil: MANITOWAK WESTERN  
cur\_sys\_pr: HAZWASTE  
cur\_sys\_nm: TURBOWASTE

Facility/Site Interaction T: 4441  
Geographic Location Identifier (Alias Facid): 2430  
Interaction (Aka Env Int) Type Code: SCS  
Interaction (Aka Env Int) Description: State Cleanup Site  
Interaction Status: I  
Federal Program Identifier: Not reported  
Interaction Start Date: 01/01/1900  
Interaction End Date: 10/01/2008  
prgm\_facil: MANITOWAK WESTERN  
cur\_sys\_pr: TOXICS  
cur\_sys\_nm: ISIS

Facility/Site Interaction T: 4442  
Geographic Location Identifier (Alias Facid): 2430  
Interaction (Aka Env Int) Type Code: HWG  
Interaction (Aka Env Int) Description: Hazardous Waste Generator  
Interaction Status: A  
Federal Program Identifier: WAR000006940  
Interaction Start Date: 04/01/2008  
Interaction End Date: Not reported  
prgm\_facil: Not reported  
cur\_sys\_pr: HAZWASTE  
cur\_sys\_nm: TURBOWASTE

Facility/Site Interaction T: 4443  
Geographic Location Identifier (Alias Facid): 2430  
Interaction (Aka Env Int) Type Code: VOLCLNST  
Interaction (Aka Env Int) Description: Voluntary Cleanup Sites  
Interaction Status: A  
Federal Program Identifier: NW1984  
Interaction Start Date: 09/08/2008  
Interaction End Date: Not reported  
prgm\_facil: MANITOWAK WESTERN  
cur\_sys\_pr: TOXICS  
cur\_sys\_nm: ISIS

Facility Id: 2430  
Latitude: 47.52878  
Longitude: -122.32803  
Ecology Interest Type Code: UST  
Facility ID: 2430

Map ID  
Direction  
Distance  
Elevation

MAP FINDINGS

Site

Database(s)

EDR ID Number  
EPA ID Number

**MANITOWAK WESTERN (Continued)**

**1001092048**

Facility Company: MANITOWAK WESTERN  
Interaction: I  
Interaction 1: UST  
Interaction 2: Underground Storage Tank  
Ecology Program: TOXICS  
Program Data: ISIS  
Facility Alt.: Not reported  
Program ID: Not reported  
Date Interaction: 01/01/1973  
Date Interaction 3: 01/01/1973

Facility ID: 2430  
Facility Company: MANITOWAK WESTERN  
Interaction: I  
Interaction 1: HWG  
Interaction 2: Hazardous Waste Generator  
Ecology Program: HAZWASTE  
Program Data: TURBOWASTE  
Facility Alt.: MANITOWAK WESTERN  
Program ID: WAR000006940  
Date Interaction: 08/01/1995  
Date Interaction 3: 08/01/1995

Facility ID: 2430  
Facility Company: MANITOWAK WESTERN  
Interaction: I  
Interaction 1: SCS  
Interaction 2: State Cleanup Site  
Ecology Program: TOXICS  
Program Data: ISIS  
Facility Alt.: MANITOWAK WESTERN  
Program ID: Not reported  
Date Interaction: 01/01/1900  
Date Interaction 3: 01/01/1900

Facility ID: 2430  
Facility Company: MANITOWAK WESTERN  
Interaction: A  
Interaction 1: HWG  
Interaction 2: Hazardous Waste Generator  
Ecology Program: HAZWASTE  
Program Data: TURBOWASTE  
Facility Alt.: Not reported  
Program ID: WAR000006940  
Date Interaction: 04/01/2008  
Date Interaction 3: 04/01/2008

Facility ID: 2430  
Facility Company: MANITOWAK WESTERN  
Interaction: I  
Interaction 1: VOLCLNST  
Interaction 2: Voluntary Cleanup Sites  
Ecology Program: TOXICS  
Program Data: ISIS  
Facility Alt.: MANITOWAK WESTERN  
Program ID: NW1984  
Date Interaction: 09/08/2008

Map ID  
Direction  
Distance  
Elevation

MAP FINDINGS

Site

Database(s)

EDR ID Number  
EPA ID Number

**MANITOWAK WESTERN (Continued)**

**1001092048**

Date Interaction 3: 09/08/2008

Facility/Site Interaction T: 4439  
Geographic Location Identifier (Alias Facid): 2430  
Interaction (Aka Env Int) Type Code: UST  
Interaction (Aka Env Int) Description: Underground Storage Tank  
Interaction Status: I  
Federal Program Identifier: Not reported  
Interaction Start Date: 01/01/1973  
Interaction End Date: 05/03/2000  
prgm\_facil: Not reported  
cur\_sys\_pr: TOXICS  
cur\_sys\_nm: ISIS

Facility/Site Interaction T: 4440  
Geographic Location Identifier (Alias Facid): 2430  
Interaction (Aka Env Int) Type Code: HWG  
Interaction (Aka Env Int) Description: Hazardous Waste Generator  
Interaction Status: I  
Federal Program Identifier: WAR000006940  
Interaction Start Date: 08/01/1995  
Interaction End Date: 12/31/2008  
prgm\_facil: MANITOWAK WESTERN  
cur\_sys\_pr: HAZWASTE  
cur\_sys\_nm: TURBOWASTE

Facility/Site Interaction T: 4441  
Geographic Location Identifier (Alias Facid): 2430  
Interaction (Aka Env Int) Type Code: SCS  
Interaction (Aka Env Int) Description: State Cleanup Site  
Interaction Status: I  
Federal Program Identifier: Not reported  
Interaction Start Date: 01/01/1900  
Interaction End Date: 10/01/2008  
prgm\_facil: MANITOWAK WESTERN  
cur\_sys\_pr: TOXICS  
cur\_sys\_nm: ISIS

Facility/Site Interaction T: 4442  
Geographic Location Identifier (Alias Facid): 2430  
Interaction (Aka Env Int) Type Code: HWG  
Interaction (Aka Env Int) Description: Hazardous Waste Generator  
Interaction Status: A  
Federal Program Identifier: WAR000006940  
Interaction Start Date: 04/01/2008  
Interaction End Date: Not reported  
prgm\_facil: Not reported  
cur\_sys\_pr: HAZWASTE  
cur\_sys\_nm: TURBOWASTE

Facility/Site Interaction T: 4443  
Geographic Location Identifier (Alias Facid): 2430  
Interaction (Aka Env Int) Type Code: VOLCLNST  
Interaction (Aka Env Int) Description: Voluntary Cleanup Sites  
Interaction Status: A  
Federal Program Identifier: NW1984  
Interaction Start Date: 09/08/2008

Map ID  
Direction  
Distance  
Elevation

MAP FINDINGS

Site

Database(s)

EDR ID Number  
EPA ID Number

**MANITOWAK WESTERN (Continued)**

**1001092048**

Interaction End Date:	Not reported
prgm_facil:	MANITOWAK WESTERN
cur_sys_pr:	TOXICS
cur_sys_nm:	ISIS
Facility Id:	2430
Latitude:	47.52878
Longitude:	-122.32803
Ecology Interest Type Code:	HWG
Facility ID:	2430
Facility Company:	MANITOWAK WESTERN
Interaction:	I
Interaction 1:	UST
Interaction 2:	Underground Storage Tank
Ecology Program:	TOXICS
Program Data:	ISIS
Facility Alt.:	Not reported
Program ID:	Not reported
Date Interaction:	01/01/1973
Date Interaction 3:	01/01/1973
Facility ID:	2430
Facility Company:	MANITOWAK WESTERN
Interaction:	I
Interaction 1:	HWG
Interaction 2:	Hazardous Waste Generator
Ecology Program:	HAZWASTE
Program Data:	TURBOWASTE
Facility Alt.:	MANITOWAK WESTERN
Program ID:	WAR000006940
Date Interaction:	08/01/1995
Date Interaction 3:	08/01/1995
Facility ID:	2430
Facility Company:	MANITOWAK WESTERN
Interaction:	I
Interaction 1:	SCS
Interaction 2:	State Cleanup Site
Ecology Program:	TOXICS
Program Data:	ISIS
Facility Alt.:	MANITOWAK WESTERN
Program ID:	Not reported
Date Interaction:	01/01/1900
Date Interaction 3:	01/01/1900
Facility ID:	2430
Facility Company:	MANITOWAK WESTERN
Interaction:	A
Interaction 1:	HWG
Interaction 2:	Hazardous Waste Generator
Ecology Program:	HAZWASTE
Program Data:	TURBOWASTE
Facility Alt.:	Not reported
Program ID:	WAR000006940
Date Interaction:	04/01/2008
Date Interaction 3:	04/01/2008

Map ID  
Direction  
Distance  
Elevation

MAP FINDINGS

Site

Database(s)

EDR ID Number  
EPA ID Number

**MANITOWAK WESTERN (Continued)**

**1001092048**

Facility ID:	2430
Facility Company:	MANITOWAK WESTERN
Interaction:	I
Interaction 1:	VOLCLNST
Interaction 2:	Voluntary Cleanup Sites
Ecology Program:	TOXICS
Program Data:	ISIS
Facility Alt.:	MANITOWAK WESTERN
Program ID:	NW1984
Date Interaction:	09/08/2008
Date Interaction 3:	09/08/2008
Facility/Site Interaction T:	4439
Geographic Location Identifier (Alias Facid):	2430
Interaction (Aka Env Int) Type Code:	UST
Interaction (Aka Env Int) Description:	Underground Storage Tank
Interaction Status:	I
Federal Program Identifier:	Not reported
Interaction Start Date:	01/01/1973
Interaction End Date:	05/03/2000
prgm_facil:	Not reported
cur_sys_pr:	TOXICS
cur_sys_nm:	ISIS
Facility/Site Interaction T:	4440
Geographic Location Identifier (Alias Facid):	2430
Interaction (Aka Env Int) Type Code:	HWG
Interaction (Aka Env Int) Description:	Hazardous Waste Generator
Interaction Status:	I
Federal Program Identifier:	WAR000006940
Interaction Start Date:	08/01/1995
Interaction End Date:	12/31/2008
prgm_facil:	MANITOWAK WESTERN
cur_sys_pr:	HAZWASTE
cur_sys_nm:	TURBOWASTE
Facility/Site Interaction T:	4441
Geographic Location Identifier (Alias Facid):	2430
Interaction (Aka Env Int) Type Code:	SCS
Interaction (Aka Env Int) Description:	State Cleanup Site
Interaction Status:	I
Federal Program Identifier:	Not reported
Interaction Start Date:	01/01/1900
Interaction End Date:	10/01/2008
prgm_facil:	MANITOWAK WESTERN
cur_sys_pr:	TOXICS
cur_sys_nm:	ISIS
Facility/Site Interaction T:	4442
Geographic Location Identifier (Alias Facid):	2430
Interaction (Aka Env Int) Type Code:	HWG
Interaction (Aka Env Int) Description:	Hazardous Waste Generator
Interaction Status:	A
Federal Program Identifier:	WAR000006940
Interaction Start Date:	04/01/2008
Interaction End Date:	Not reported
prgm_facil:	Not reported

Map ID  
Direction  
Distance  
Elevation

MAP FINDINGS

Site

Database(s)

EDR ID Number  
EPA ID Number

MANITOWAK WESTERN (Continued)

1001092048

cur\_sys\_pr: HAZWASTE  
cur\_sys\_nm: TURBOWASTE

Facility/Site Interaction T: 4443  
Geographic Location Identifier (Alias Facid): 2430  
Interaction (Aka Env Int) Type Code: VOLCLNST  
Interaction (Aka Env Int) Description: Voluntary Cleanup Sites  
Interaction Status: A  
Federal Program Identifier: NW1984  
Interaction Start Date: 09/08/2008  
Interaction End Date: Not reported  
prgm\_facil: MANITOWAK WESTERN  
cur\_sys\_pr: TOXICS  
cur\_sys\_nm: ISIS

Facility Id: 2430  
Latitude: 47.52878  
Longitude: -122.32803  
Ecology Interest Type Code: SCS

Facility ID: 2430  
Facility Company: MANITOWAK WESTERN  
Interaction: I  
Interaction 1: UST  
Interaction 2: Underground Storage Tank  
Ecology Program: TOXICS  
Program Data: ISIS  
Facility Alt.: Not reported  
Program ID: Not reported  
Date Interaction: 01/01/1973  
Date Interaction 3: 01/01/1973

Facility ID: 2430  
Facility Company: MANITOWAK WESTERN  
Interaction: I  
Interaction 1: HWG  
Interaction 2: Hazardous Waste Generator  
Ecology Program: HAZWASTE  
Program Data: TURBOWASTE  
Facility Alt.: MANITOWAK WESTERN  
Program ID: WAR000006940  
Date Interaction: 08/01/1995  
Date Interaction 3: 08/01/1995

Facility ID: 2430  
Facility Company: MANITOWAK WESTERN  
Interaction: I  
Interaction 1: SCS  
Interaction 2: State Cleanup Site  
Ecology Program: TOXICS  
Program Data: ISIS  
Facility Alt.: MANITOWAK WESTERN  
Program ID: Not reported  
Date Interaction: 01/01/1900  
Date Interaction 3: 01/01/1900

Facility ID: 2430



Map ID  
Direction  
Distance  
Elevation

MAP FINDINGS

Site

Database(s)

EDR ID Number  
EPA ID Number

**MANITOWAK WESTERN (Continued)**

**1001092048**

Facility Company: MANITOWAK WESTERN  
Interaction: A  
Interaction 1: HWG  
Interaction 2: Hazardous Waste Generator  
Ecology Program: HAZWASTE  
Program Data: TURBOWASTE  
Facility Alt.: Not reported  
Program ID: WAR000006940  
Date Interaction: 04/01/2008  
Date Interaction 3: 04/01/2008

Facility ID: 2430  
Facility Company: MANITOWAK WESTERN  
Interaction: I  
Interaction 1: VOLCLNST  
Interaction 2: Voluntary Cleanup Sites  
Ecology Program: TOXICS  
Program Data: ISIS  
Facility Alt.: MANITOWAK WESTERN  
Program ID: NW1984  
Date Interaction: 09/08/2008  
Date Interaction 3: 09/08/2008

Facility/Site Interaction T: 4439  
Geographic Location Identifier (Alias Facid): 2430  
Interaction (Aka Env Int) Type Code: UST  
Interaction (Aka Env Int) Description: Underground Storage Tank  
Interaction Status: I  
Federal Program Identifier: Not reported  
Interaction Start Date: 01/01/1973  
Interaction End Date: 05/03/2000  
prgm\_facil: Not reported  
cur\_sys\_pr: TOXICS  
cur\_sys\_nm: ISIS

Facility/Site Interaction T: 4440  
Geographic Location Identifier (Alias Facid): 2430  
Interaction (Aka Env Int) Type Code: HWG  
Interaction (Aka Env Int) Description: Hazardous Waste Generator  
Interaction Status: I  
Federal Program Identifier: WAR000006940  
Interaction Start Date: 08/01/1995  
Interaction End Date: 12/31/2008  
prgm\_facil: MANITOWAK WESTERN  
cur\_sys\_pr: HAZWASTE  
cur\_sys\_nm: TURBOWASTE

Facility/Site Interaction T: 4441  
Geographic Location Identifier (Alias Facid): 2430  
Interaction (Aka Env Int) Type Code: SCS  
Interaction (Aka Env Int) Description: State Cleanup Site  
Interaction Status: I  
Federal Program Identifier: Not reported  
Interaction Start Date: 01/01/1900  
Interaction End Date: 10/01/2008  
prgm\_facil: MANITOWAK WESTERN  
cur\_sys\_pr: TOXICS

Map ID  
 Direction  
 Distance  
 Elevation

MAP FINDINGS

Site

Database(s)

EDR ID Number  
 EPA ID Number

**MANITOWAK WESTERN (Continued)**

**1001092048**

cur\_sys\_nm: ISIS

Facility/Site Interaction T: 4442  
 Geographic Location Identifier (Alias Facid): 2430  
 Interaction (Aka Env Int) Type Code: HWG  
 Interaction (Aka Env Int) Description: Hazardous Waste Generator  
 Interaction Status: A  
 Federal Program Identifier: WAR000006940  
 Interaction Start Date: 04/01/2008  
 Interaction End Date: Not reported  
 prgm\_facil: Not reported  
 cur\_sys\_pr: HAZWASTE  
 cur\_sys\_nm: TURBOWASTE

Facility/Site Interaction T: 4443  
 Geographic Location Identifier (Alias Facid): 2430  
 Interaction (Aka Env Int) Type Code: VOLCLNST  
 Interaction (Aka Env Int) Description: Voluntary Cleanup Sites  
 Interaction Status: A  
 Federal Program Identifier: NW1984  
 Interaction Start Date: 09/08/2008  
 Interaction End Date: Not reported  
 prgm\_facil: MANITOWAK WESTERN  
 cur\_sys\_pr: TOXICS  
 cur\_sys\_nm: ISIS

ICR:  
 Date Ecology Received Report: 12/08/95  
 Contaminants Found at Site: Petroleum products  
 Media Contaminated: Soil  
 Waste Management: Not reported  
 Region: North Western  
 Type of Report Ecology Received: Final cleanup report  
 Site Register Issue: 94-22  
 County Code: 17  
 Contact: Not reported  
 Report Title: Not reported

**285  
 NE  
 1/2-1  
 0.603 mi.  
 3185 ft.**

**SCHULTZ DISTRIBUTING / JET STAR  
 1495 S HARDY ST  
 SEATTLE, WA**

**WA CSCSL S108024244  
 WA ALLSITES N/A  
 WA LUST  
 WA SPILLS  
 WA VCP  
 WA Financial Assurance**

**Relative:  
 Higher**

CSCSL:  
 Facility ID: 44648718  
 Region: Northwest  
 Lat/Long: 47.545839000946 / -122.314058  
 Brownfield Status: Not reported  
 Rank Status: Not reported  
 Clean Up Siteid: 11953  
 Site Status: Awaiting Cleanup  
 PSI?: Not reported  
 Contaminant Name: Benzene  
 Ground Water: C

**Actual:  
 28 ft.**

Map ID  
Direction  
Distance  
Elevation

MAP FINDINGS

Site

Database(s)

EDR ID Number  
EPA ID Number

**SCHULTZ DISTRIBUTING / JET STAR (Continued)**

**S108024244**

Surface Water: Not reported  
Soil: Not reported  
Sediment: Not reported  
Air: Not reported  
Bedrock: Not reported  
Responsible Unit: Northwest

Facility ID: 44648718  
Region: Northwest  
Lat/Long: 47.545839000946 / -122.314058  
Brownfield Status: Not reported  
Rank Status: Not reported  
Clean Up Siteid: 11953  
Site Status: Awaiting Cleanup  
PSI?: Not reported  
Contaminant Name: Petroleum-Diesel  
Ground Water: C  
Surface Water: Not reported  
Soil: C  
Sediment: Not reported  
Air: Not reported  
Bedrock: Not reported  
Responsible Unit: Northwest

Facility ID: 44648718  
Region: Northwest  
Lat/Long: 47.545839000946 / -122.314058  
Brownfield Status: Not reported  
Rank Status: Not reported  
Clean Up Siteid: 11953  
Site Status: Awaiting Cleanup  
PSI?: Not reported  
Contaminant Name: Petroleum-Gasoline  
Ground Water: C  
Surface Water: Not reported  
Soil: C  
Sediment: Not reported  
Air: Not reported  
Bedrock: Not reported  
Responsible Unit: Northwest

Facility ID: 44648718  
Region: Northwest  
Lat/Long: 47.545839000946 / -122.314058  
Brownfield Status: Not reported  
Rank Status: Not reported  
Clean Up Siteid: 11953  
Site Status: Awaiting Cleanup  
PSI?: Not reported  
Contaminant Name: Petroleum-Other  
Ground Water: C  
Surface Water: Not reported  
Soil: C  
Sediment: Not reported  
Air: Not reported  
Bedrock: Not reported  
Responsible Unit: Northwest

Map ID  
Direction  
Distance  
Elevation

MAP FINDINGS

Site

Database(s)

EDR ID Number  
EPA ID Number

**SCHULTZ DISTRIBUTING / JET STAR (Continued)**

**S108024244**

ALLSITES:

Facility Id: 44648718  
Latitude: 47.5458390  
Longitude: -122.31405  
Ecology Interest Type Code: SCS  
Facility ID: 44648718  
Facility Company: AVIATION FUEL STORAGE SHULTZ DIST  
Interaction: A  
Interaction 1: UST  
Interaction 2: Underground Storage Tank  
Ecology Program: TOXICS  
Program Data: ISIS  
Facility Alt.: Not reported  
Program ID: 8336  
Date Interaction: 03/01/1984  
Date Interaction 3: 03/01/1984

Facility ID: 44648718  
Facility Company: AVIATION FUEL STORAGE SHULTZ DIST  
Interaction: I  
Interaction 1: ENFORFNL  
Interaction 2: Enforcement Final  
Ecology Program: TOXICS  
Program Data: DMS  
Facility Alt.: Not reported  
Program ID: Not reported  
Date Interaction: 06/13/2006  
Date Interaction 3: 06/13/2006

Facility ID: 44648718  
Facility Company: AVIATION FUEL STORAGE SHULTZ DIST  
Interaction: I  
Interaction 1: ENFORFNL  
Interaction 2: Enforcement Final  
Ecology Program: TOXICS  
Program Data: DMS  
Facility Alt.: Not reported  
Program ID: Not reported  
Date Interaction: 06/13/2006  
Date Interaction 3: 06/13/2006

Facility ID: 44648718  
Facility Company: AVIATION FUEL STORAGE SHULTZ DIST  
Interaction: I  
Interaction 1: ENFORFNL  
Interaction 2: Enforcement Final  
Ecology Program: TOXICS  
Program Data: DMS  
Facility Alt.: Not reported  
Program ID: Not reported  
Date Interaction: 06/13/2006  
Date Interaction 3: 06/13/2006

Facility ID: 44648718  
Facility Company: AVIATION FUEL STORAGE SHULTZ DIST  
Interaction: I  
Interaction 1: ENFORFNL

Map ID  
Direction  
Distance  
Elevation

MAP FINDINGS

Site

Database(s)

EDR ID Number  
EPA ID Number

**SCHULTZ DISTRIBUTING / JET STAR (Continued)**

**S108024244**

Interaction 2:	Enforcement Final
Ecology Program:	TOXICS
Program Data:	DMS
Facility Alt.:	Not reported
Program ID:	Not reported
Date Interaction:	06/13/2006
Date Interaction 3:	06/13/2006
Facility ID:	44648718
Facility Company:	AVIATION FUEL STORAGE SHULTZ DIST
Interaction:	I
Interaction 1:	ENFORFNL
Interaction 2:	Enforcement Final
Ecology Program:	TOXICS
Program Data:	DMS
Facility Alt.:	Not reported
Program ID:	Not reported
Date Interaction:	06/13/2006
Date Interaction 3:	06/13/2006
Facility ID:	44648718
Facility Company:	AVIATION FUEL STORAGE SHULTZ DIST
Interaction:	I
Interaction 1:	ENFORFNL
Interaction 2:	Enforcement Final
Ecology Program:	TOXICS
Program Data:	DMS
Facility Alt.:	Not reported
Program ID:	Not reported
Date Interaction:	06/13/2006
Date Interaction 3:	06/13/2006
Facility ID:	44648718
Facility Company:	AVIATION FUEL STORAGE SHULTZ DIST
Interaction:	I
Interaction 1:	ENFORFNL
Interaction 2:	Enforcement Final
Ecology Program:	TOXICS
Program Data:	DMS
Facility Alt.:	Not reported
Program ID:	Not reported
Date Interaction:	06/13/2006
Date Interaction 3:	06/13/2006
Facility ID:	44648718
Facility Company:	AVIATION FUEL STORAGE SHULTZ DIST
Interaction:	I
Interaction 1:	ENFORFNL
Interaction 2:	Enforcement Final
Ecology Program:	TOXICS
Program Data:	DMS
Facility Alt.:	Not reported
Program ID:	Not reported
Date Interaction:	06/13/2006
Date Interaction 3:	06/13/2006
Facility ID:	44648718

Map ID  
Direction  
Distance  
Elevation

MAP FINDINGS

Site

Database(s)

EDR ID Number  
EPA ID Number

**SCHULTZ DISTRIBUTING / JET STAR (Continued)**

**S108024244**

Facility Company: AVIATION FUEL STORAGE SHULTZ DIST  
Interaction: I  
Interaction 1: ENFORFNL  
Interaction 2: Enforcement Final  
Ecology Program: TOXICS  
Program Data: DMS  
Facility Alt.: Not reported  
Program ID: Not reported  
Date Interaction: 06/13/2006  
Date Interaction 3: 06/13/2006

Facility ID: 44648718  
Facility Company: AVIATION FUEL STORAGE SHULTZ DIST  
Interaction: I  
Interaction 1: ENFORFNL  
Interaction 2: Enforcement Final  
Ecology Program: TOXICS  
Program Data: DMS  
Facility Alt.: Not reported  
Program ID: Not reported  
Date Interaction: 06/13/2006  
Date Interaction 3: 06/13/2006

Facility ID: 44648718  
Facility Company: AVIATION FUEL STORAGE SHULTZ DIST  
Interaction: I  
Interaction 1: INDUSTGP  
Interaction 2: Industrial SW GP  
Ecology Program: WATQUAL  
Program Data: PARIS  
Facility Alt.: AVIATION FUEL STORAGE  
Program ID: SO3000345  
Date Interaction: 12/18/1992  
Date Interaction 3: 12/18/1992

Facility ID: 44648718  
Facility Company: AVIATION FUEL STORAGE SHULTZ DIST  
Interaction: A  
Interaction 1: SCS  
Interaction 2: State Cleanup Site  
Ecology Program: TOXICS  
Program Data: ISIS  
Facility Alt.: Aviation Fuel Storage Shultz Dist  
Program ID: Not reported  
Date Interaction: 08/28/2012  
Date Interaction 3: 08/28/2012

Facility ID: 44648718  
Facility Company: AVIATION FUEL STORAGE SHULTZ DIST  
Interaction: A  
Interaction 1: LUST  
Interaction 2: LUST Facility  
Ecology Program: TOXICS  
Program Data: ISIS  
Facility Alt.: AVIATION FUEL STORAGE SHULTZ DIST  
Program ID: 8336  
Date Interaction: 08/31/2012

Map ID  
Direction  
Distance  
Elevation

MAP FINDINGS

Site

Database(s)

EDR ID Number  
EPA ID Number

**SCHULTZ DISTRIBUTING / JET STAR (Continued)**

**S108024244**

Date Interaction 3: 08/31/2012  
Facility ID: 44648718  
Facility Company: AVIATION FUEL STORAGE SHULTZ DIST  
Interaction: A  
Interaction 1: VOLCLNST  
Interaction 2: Voluntary Cleanup Sites  
Ecology Program: TOXICS  
Program Data: ISIS  
Facility Alt.: AVIATION FUEL STORAGE SHULTZ DIST  
Program ID: NW2680  
Date Interaction: 02/04/2013  
Date Interaction 3: 02/04/2013

Facility Id: 44648718  
Latitude: 47.5458390  
Longitude: -122.31405  
Ecology Interest Type Code: UST  
Facility ID: 44648718  
Facility Company: AVIATION FUEL STORAGE SHULTZ DIST  
Interaction: A  
Interaction 1: UST  
Interaction 2: Underground Storage Tank  
Ecology Program: TOXICS  
Program Data: ISIS  
Facility Alt.: Not reported  
Program ID: 8336  
Date Interaction: 03/01/1984  
Date Interaction 3: 03/01/1984

Facility ID: 44648718  
Facility Company: AVIATION FUEL STORAGE SHULTZ DIST  
Interaction: I  
Interaction 1: ENFORFNL  
Interaction 2: Enforcement Final  
Ecology Program: TOXICS  
Program Data: DMS  
Facility Alt.: Not reported  
Program ID: Not reported  
Date Interaction: 06/13/2006  
Date Interaction 3: 06/13/2006

Facility ID: 44648718  
Facility Company: AVIATION FUEL STORAGE SHULTZ DIST  
Interaction: I  
Interaction 1: ENFORFNL  
Interaction 2: Enforcement Final  
Ecology Program: TOXICS  
Program Data: DMS  
Facility Alt.: Not reported  
Program ID: Not reported  
Date Interaction: 06/13/2006  
Date Interaction 3: 06/13/2006

Facility ID: 44648718  
Facility Company: AVIATION FUEL STORAGE SHULTZ DIST

Map ID  
Direction  
Distance  
Elevation

MAP FINDINGS

Site

Database(s)

EDR ID Number  
EPA ID Number

**SCHULTZ DISTRIBUTING / JET STAR (Continued)**

**S108024244**

Interaction:	I
Interaction 1:	ENFORFNL
Interaction 2:	Enforcement Final
Ecology Program:	TOXICS
Program Data:	DMS
Facility Alt.:	Not reported
Program ID:	Not reported
Date Interaction:	06/13/2006
Date Interaction 3:	06/13/2006
Facility ID:	44648718
Facility Company:	AVIATION FUEL STORAGE SHULTZ DIST
Interaction:	I
Interaction 1:	ENFORFNL
Interaction 2:	Enforcement Final
Ecology Program:	TOXICS
Program Data:	DMS
Facility Alt.:	Not reported
Program ID:	Not reported
Date Interaction:	06/13/2006
Date Interaction 3:	06/13/2006
Facility ID:	44648718
Facility Company:	AVIATION FUEL STORAGE SHULTZ DIST
Interaction:	I
Interaction 1:	ENFORFNL
Interaction 2:	Enforcement Final
Ecology Program:	TOXICS
Program Data:	DMS
Facility Alt.:	Not reported
Program ID:	Not reported
Date Interaction:	06/13/2006
Date Interaction 3:	06/13/2006
Facility ID:	44648718
Facility Company:	AVIATION FUEL STORAGE SHULTZ DIST
Interaction:	I
Interaction 1:	ENFORFNL
Interaction 2:	Enforcement Final
Ecology Program:	TOXICS
Program Data:	DMS
Facility Alt.:	Not reported
Program ID:	Not reported
Date Interaction:	06/13/2006
Date Interaction 3:	06/13/2006
Facility ID:	44648718
Facility Company:	AVIATION FUEL STORAGE SHULTZ DIST
Interaction:	I
Interaction 1:	ENFORFNL
Interaction 2:	Enforcement Final
Ecology Program:	TOXICS
Program Data:	DMS
Facility Alt.:	Not reported
Program ID:	Not reported
Date Interaction:	06/13/2006
Date Interaction 3:	06/13/2006



Map ID  
Direction  
Distance  
Elevation

MAP FINDINGS

Site

Database(s)

EDR ID Number  
EPA ID Number

**SCHULTZ DISTRIBUTING / JET STAR (Continued)**

**S108024244**

Facility ID: 44648718  
Facility Company: AVIATION FUEL STORAGE SHULTZ DIST  
Interaction: I  
Interaction 1: ENFORFNL  
Interaction 2: Enforcement Final  
Ecology Program: TOXICS  
Program Data: DMS  
Facility Alt.: Not reported  
Program ID: Not reported  
Date Interaction: 06/13/2006  
Date Interaction 3: 06/13/2006

Facility ID: 44648718  
Facility Company: AVIATION FUEL STORAGE SHULTZ DIST  
Interaction: I  
Interaction 1: ENFORFNL  
Interaction 2: Enforcement Final  
Ecology Program: TOXICS  
Program Data: DMS  
Facility Alt.: Not reported  
Program ID: Not reported  
Date Interaction: 06/13/2006  
Date Interaction 3: 06/13/2006

Facility ID: 44648718  
Facility Company: AVIATION FUEL STORAGE SHULTZ DIST  
Interaction: I  
Interaction 1: ENFORFNL  
Interaction 2: Enforcement Final  
Ecology Program: TOXICS  
Program Data: DMS  
Facility Alt.: Not reported  
Program ID: Not reported  
Date Interaction: 06/13/2006  
Date Interaction 3: 06/13/2006

Facility ID: 44648718  
Facility Company: AVIATION FUEL STORAGE SHULTZ DIST  
Interaction: I  
Interaction 1: INDUSTGP  
Interaction 2: Industrial SW GP  
Ecology Program: WATQUAL  
Program Data: PARIS  
Facility Alt.: AVIATION FUEL STORAGE  
Program ID: SO3000345  
Date Interaction: 12/18/1992  
Date Interaction 3: 12/18/1992

Facility ID: 44648718  
Facility Company: AVIATION FUEL STORAGE SHULTZ DIST  
Interaction: A  
Interaction 1: SCS  
Interaction 2: State Cleanup Site  
Ecology Program: TOXICS  
Program Data: ISIS  
Facility Alt.: Aviation Fuel Storage Shultz Dist  
Program ID: Not reported

Map ID  
Direction  
Distance  
Elevation

MAP FINDINGS

Site

Database(s)

EDR ID Number  
EPA ID Number

**SCHULTZ DISTRIBUTING / JET STAR (Continued)**

**S108024244**

Date Interaction: 08/28/2012  
Date Interaction 3: 08/28/2012

Facility ID: 44648718  
Facility Company: AVIATION FUEL STORAGE SHULTZ DIST  
Interaction: A  
Interaction 1: LUST  
Interaction 2: LUST Facility  
Ecology Program: TOXICS  
Program Data: ISIS  
Facility Alt.: AVIATION FUEL STORAGE SHULTZ DIST  
Program ID: 8336  
Date Interaction: 08/31/2012  
Date Interaction 3: 08/31/2012

Facility ID: 44648718  
Facility Company: AVIATION FUEL STORAGE SHULTZ DIST  
Interaction: A  
Interaction 1: VOLCLNST  
Interaction 2: Voluntary Cleanup Sites  
Ecology Program: TOXICS  
Program Data: ISIS  
Facility Alt.: AVIATION FUEL STORAGE SHULTZ DIST  
Program ID: NW2680  
Date Interaction: 02/04/2013  
Date Interaction 3: 02/04/2013

Facility Id: 44648718  
Latitude: 47.5458390  
Longitude: -122.31405  
Ecology Interest Type Code: ENFORFNL

Facility ID: 44648718  
Facility Company: AVIATION FUEL STORAGE SHULTZ DIST  
Interaction: A  
Interaction 1: UST  
Interaction 2: Underground Storage Tank  
Ecology Program: TOXICS  
Program Data: ISIS  
Facility Alt.: Not reported  
Program ID: 8336  
Date Interaction: 03/01/1984  
Date Interaction 3: 03/01/1984

Facility ID: 44648718  
Facility Company: AVIATION FUEL STORAGE SHULTZ DIST  
Interaction: I  
Interaction 1: ENFORFNL  
Interaction 2: Enforcement Final  
Ecology Program: TOXICS  
Program Data: DMS  
Facility Alt.: Not reported  
Program ID: Not reported  
Date Interaction: 06/13/2006  
Date Interaction 3: 06/13/2006

Facility ID: 44648718

Map ID  
Direction  
Distance  
Elevation

MAP FINDINGS

Site

Database(s)

EDR ID Number  
EPA ID Number

**SCHULTZ DISTRIBUTING / JET STAR (Continued)**

**S108024244**

Facility Company: AVIATION FUEL STORAGE SHULTZ DIST  
Interaction: I  
Interaction 1: ENFORFNL  
Interaction 2: Enforcement Final  
Ecology Program: TOXICS  
Program Data: DMS  
Facility Alt.: Not reported  
Program ID: Not reported  
Date Interaction: 06/13/2006  
Date Interaction 3: 06/13/2006

Facility ID: 44648718  
Facility Company: AVIATION FUEL STORAGE SHULTZ DIST  
Interaction: I  
Interaction 1: ENFORFNL  
Interaction 2: Enforcement Final  
Ecology Program: TOXICS  
Program Data: DMS  
Facility Alt.: Not reported  
Program ID: Not reported  
Date Interaction: 06/13/2006  
Date Interaction 3: 06/13/2006

Facility ID: 44648718  
Facility Company: AVIATION FUEL STORAGE SHULTZ DIST  
Interaction: I  
Interaction 1: ENFORFNL  
Interaction 2: Enforcement Final  
Ecology Program: TOXICS  
Program Data: DMS  
Facility Alt.: Not reported  
Program ID: Not reported  
Date Interaction: 06/13/2006  
Date Interaction 3: 06/13/2006

Facility ID: 44648718  
Facility Company: AVIATION FUEL STORAGE SHULTZ DIST  
Interaction: I  
Interaction 1: ENFORFNL  
Interaction 2: Enforcement Final  
Ecology Program: TOXICS  
Program Data: DMS  
Facility Alt.: Not reported  
Program ID: Not reported  
Date Interaction: 06/13/2006  
Date Interaction 3: 06/13/2006

Facility ID: 44648718  
Facility Company: AVIATION FUEL STORAGE SHULTZ DIST  
Interaction: I  
Interaction 1: ENFORFNL  
Interaction 2: Enforcement Final  
Ecology Program: TOXICS  
Program Data: DMS  
Facility Alt.: Not reported  
Program ID: Not reported  
Date Interaction: 06/13/2006

Map ID  
Direction  
Distance  
Elevation

MAP FINDINGS

Site

Database(s)

EDR ID Number  
EPA ID Number

**SCHULTZ DISTRIBUTING / JET STAR (Continued)**

**S108024244**

Date Interaction 3:	06/13/2006
Facility ID:	44648718
Facility Company:	AVIATION FUEL STORAGE SHULTZ DIST
Interaction:	I
Interaction 1:	ENFORFNL
Interaction 2:	Enforcement Final
Ecology Program:	TOXICS
Program Data:	DMS
Facility Alt.:	Not reported
Program ID:	Not reported
Date Interaction:	06/13/2006
Date Interaction 3:	06/13/2006
Facility ID:	44648718
Facility Company:	AVIATION FUEL STORAGE SHULTZ DIST
Interaction:	I
Interaction 1:	ENFORFNL
Interaction 2:	Enforcement Final
Ecology Program:	TOXICS
Program Data:	DMS
Facility Alt.:	Not reported
Program ID:	Not reported
Date Interaction:	06/13/2006
Date Interaction 3:	06/13/2006
Facility ID:	44648718
Facility Company:	AVIATION FUEL STORAGE SHULTZ DIST
Interaction:	I
Interaction 1:	ENFORFNL
Interaction 2:	Enforcement Final
Ecology Program:	TOXICS
Program Data:	DMS
Facility Alt.:	Not reported
Program ID:	Not reported
Date Interaction:	06/13/2006
Date Interaction 3:	06/13/2006
Facility ID:	44648718
Facility Company:	AVIATION FUEL STORAGE SHULTZ DIST
Interaction:	I
Interaction 1:	ENFORFNL
Interaction 2:	Enforcement Final
Ecology Program:	TOXICS
Program Data:	DMS
Facility Alt.:	Not reported
Program ID:	Not reported
Date Interaction:	06/13/2006
Date Interaction 3:	06/13/2006
Facility ID:	44648718
Facility Company:	AVIATION FUEL STORAGE SHULTZ DIST
Interaction:	I
Interaction 1:	INDUSTGP
Interaction 2:	Industrial SW GP
Ecology Program:	WATQUAL
Program Data:	PARIS

Map ID  
Direction  
Distance  
Elevation

MAP FINDINGS

Site

Database(s)

EDR ID Number  
EPA ID Number

**SCHULTZ DISTRIBUTING / JET STAR (Continued)**

**S108024244**

Facility Alt.:	AVIATION FUEL STORAGE
Program ID:	SO3000345
Date Interaction:	12/18/1992
Date Interaction 3:	12/18/1992
Facility ID:	44648718
Facility Company:	AVIATION FUEL STORAGE SHULTZ DIST
Interaction:	A
Interaction 1:	SCS
Interaction 2:	State Cleanup Site
Ecology Program:	TOXICS
Program Data:	ISIS
Facility Alt.:	Aviation Fuel Storage Shultz Dist
Program ID:	Not reported
Date Interaction:	08/28/2012
Date Interaction 3:	08/28/2012
Facility ID:	44648718
Facility Company:	AVIATION FUEL STORAGE SHULTZ DIST
Interaction:	A
Interaction 1:	LUST
Interaction 2:	LUST Facility
Ecology Program:	TOXICS
Program Data:	ISIS
Facility Alt.:	AVIATION FUEL STORAGE SHULTZ DIST
Program ID:	8336
Date Interaction:	08/31/2012
Date Interaction 3:	08/31/2012
Facility ID:	44648718
Facility Company:	AVIATION FUEL STORAGE SHULTZ DIST
Interaction:	A
Interaction 1:	VOLCLNST
Interaction 2:	Voluntary Cleanup Sites
Ecology Program:	TOXICS
Program Data:	ISIS
Facility Alt.:	AVIATION FUEL STORAGE SHULTZ DIST
Program ID:	NW2680
Date Interaction:	02/04/2013
Date Interaction 3:	02/04/2013
Facility Id:	44648718
Latitude:	47.5458390
Longitude:	-122.31405
Ecology Interest Type Code:	INDUSTGP
Facility ID:	44648718
Facility Company:	AVIATION FUEL STORAGE SHULTZ DIST
Interaction:	A
Interaction 1:	UST
Interaction 2:	Underground Storage Tank
Ecology Program:	TOXICS
Program Data:	ISIS
Facility Alt.:	Not reported
Program ID:	8336
Date Interaction:	03/01/1984
Date Interaction 3:	03/01/1984

Map ID  
Direction  
Distance  
Elevation

MAP FINDINGS

Site

Database(s)

EDR ID Number  
EPA ID Number

**SCHULTZ DISTRIBUTING / JET STAR (Continued)**

**S108024244**

Facility ID: 44648718  
Facility Company: AVIATION FUEL STORAGE SHULTZ DIST  
Interaction: I  
Interaction 1: ENFORFNL  
Interaction 2: Enforcement Final  
Ecology Program: TOXICS  
Program Data: DMS  
Facility Alt.: Not reported  
Program ID: Not reported  
Date Interaction: 06/13/2006  
Date Interaction 3: 06/13/2006

Facility ID: 44648718  
Facility Company: AVIATION FUEL STORAGE SHULTZ DIST  
Interaction: I  
Interaction 1: ENFORFNL  
Interaction 2: Enforcement Final  
Ecology Program: TOXICS  
Program Data: DMS  
Facility Alt.: Not reported  
Program ID: Not reported  
Date Interaction: 06/13/2006  
Date Interaction 3: 06/13/2006

Facility ID: 44648718  
Facility Company: AVIATION FUEL STORAGE SHULTZ DIST  
Interaction: I  
Interaction 1: ENFORFNL  
Interaction 2: Enforcement Final  
Ecology Program: TOXICS  
Program Data: DMS  
Facility Alt.: Not reported  
Program ID: Not reported  
Date Interaction: 06/13/2006  
Date Interaction 3: 06/13/2006

Facility ID: 44648718  
Facility Company: AVIATION FUEL STORAGE SHULTZ DIST  
Interaction: I  
Interaction 1: ENFORFNL  
Interaction 2: Enforcement Final  
Ecology Program: TOXICS  
Program Data: DMS  
Facility Alt.: Not reported  
Program ID: Not reported  
Date Interaction: 06/13/2006  
Date Interaction 3: 06/13/2006

Facility ID: 44648718  
Facility Company: AVIATION FUEL STORAGE SHULTZ DIST  
Interaction: I  
Interaction 1: ENFORFNL  
Interaction 2: Enforcement Final  
Ecology Program: TOXICS  
Program Data: DMS  
Facility Alt.: Not reported  
Program ID: Not reported

Map ID  
Direction  
Distance  
Elevation

MAP FINDINGS

Site

Database(s)

EDR ID Number  
EPA ID Number

**SCHULTZ DISTRIBUTING / JET STAR (Continued)**

**S108024244**

Date Interaction:	06/13/2006
Date Interaction 3:	06/13/2006
Facility ID:	44648718
Facility Company:	AVIATION FUEL STORAGE SHULTZ DIST
Interaction:	I
Interaction 1:	ENFORFNL
Interaction 2:	Enforcement Final
Ecology Program:	TOXICS
Program Data:	DMS
Facility Alt.:	Not reported
Program ID:	Not reported
Date Interaction:	06/13/2006
Date Interaction 3:	06/13/2006
Facility ID:	44648718
Facility Company:	AVIATION FUEL STORAGE SHULTZ DIST
Interaction:	I
Interaction 1:	ENFORFNL
Interaction 2:	Enforcement Final
Ecology Program:	TOXICS
Program Data:	DMS
Facility Alt.:	Not reported
Program ID:	Not reported
Date Interaction:	06/13/2006
Date Interaction 3:	06/13/2006
Facility ID:	44648718
Facility Company:	AVIATION FUEL STORAGE SHULTZ DIST
Interaction:	I
Interaction 1:	ENFORFNL
Interaction 2:	Enforcement Final
Ecology Program:	TOXICS
Program Data:	DMS
Facility Alt.:	Not reported
Program ID:	Not reported
Date Interaction:	06/13/2006
Date Interaction 3:	06/13/2006
Facility ID:	44648718
Facility Company:	AVIATION FUEL STORAGE SHULTZ DIST
Interaction:	I
Interaction 1:	ENFORFNL
Interaction 2:	Enforcement Final
Ecology Program:	TOXICS
Program Data:	DMS
Facility Alt.:	Not reported
Program ID:	Not reported
Date Interaction:	06/13/2006
Date Interaction 3:	06/13/2006
Facility ID:	44648718
Facility Company:	AVIATION FUEL STORAGE SHULTZ DIST
Interaction:	I
Interaction 1:	ENFORFNL
Interaction 2:	Enforcement Final
Ecology Program:	TOXICS

Map ID  
Direction  
Distance  
Elevation

MAP FINDINGS

Site

Database(s)

EDR ID Number  
EPA ID Number

**SCHULTZ DISTRIBUTING / JET STAR (Continued)**

**S108024244**

Program Data:	DMS
Facility Alt.:	Not reported
Program ID:	Not reported
Date Interaction:	06/13/2006
Date Interaction 3:	06/13/2006
Facility ID:	44648718
Facility Company:	AVIATION FUEL STORAGE SHULTZ DIST
Interaction:	I
Interaction 1:	INDUSTGP
Interaction 2:	Industrial SW GP
Ecology Program:	WATQUAL
Program Data:	PARIS
Facility Alt.:	AVIATION FUEL STORAGE
Program ID:	SO3000345
Date Interaction:	12/18/1992
Date Interaction 3:	12/18/1992
Facility ID:	44648718
Facility Company:	AVIATION FUEL STORAGE SHULTZ DIST
Interaction:	A
Interaction 1:	SCS
Interaction 2:	State Cleanup Site
Ecology Program:	TOXICS
Program Data:	ISIS
Facility Alt.:	Aviation Fuel Storage Shultz Dist
Program ID:	Not reported
Date Interaction:	08/28/2012
Date Interaction 3:	08/28/2012
Facility ID:	44648718
Facility Company:	AVIATION FUEL STORAGE SHULTZ DIST
Interaction:	A
Interaction 1:	LUST
Interaction 2:	LUST Facility
Ecology Program:	TOXICS
Program Data:	ISIS
Facility Alt.:	AVIATION FUEL STORAGE SHULTZ DIST
Program ID:	8336
Date Interaction:	08/31/2012
Date Interaction 3:	08/31/2012
Facility ID:	44648718
Facility Company:	AVIATION FUEL STORAGE SHULTZ DIST
Interaction:	A
Interaction 1:	VOLCLNST
Interaction 2:	Voluntary Cleanup Sites
Ecology Program:	TOXICS
Program Data:	ISIS
Facility Alt.:	AVIATION FUEL STORAGE SHULTZ DIST
Program ID:	NW2680
Date Interaction:	02/04/2013
Date Interaction 3:	02/04/2013
Facility Id:	44648718
Latitude:	47.5458390



Map ID  
Direction  
Distance  
Elevation

MAP FINDINGS

Site

Database(s)

EDR ID Number  
EPA ID Number

**SCHULTZ DISTRIBUTING / JET STAR (Continued)**

**S108024244**

Longitude: -122.31405  
Ecology Interest Type Code: VOLCLNST  
Facility ID: 44648718  
Facility Company: AVIATION FUEL STORAGE SHULTZ DIST  
Interaction: A  
Interaction 1: UST  
Interaction 2: Underground Storage Tank  
Ecology Program: TOXICS  
Program Data: ISIS  
Facility Alt.: Not reported  
Program ID: 8336  
Date Interaction: 03/01/1984  
Date Interaction 3: 03/01/1984

Facility ID: 44648718  
Facility Company: AVIATION FUEL STORAGE SHULTZ DIST  
Interaction: I  
Interaction 1: ENFORFNL  
Interaction 2: Enforcement Final  
Ecology Program: TOXICS  
Program Data: DMS  
Facility Alt.: Not reported  
Program ID: Not reported  
Date Interaction: 06/13/2006  
Date Interaction 3: 06/13/2006

Facility ID: 44648718  
Facility Company: AVIATION FUEL STORAGE SHULTZ DIST  
Interaction: I  
Interaction 1: ENFORFNL  
Interaction 2: Enforcement Final  
Ecology Program: TOXICS  
Program Data: DMS  
Facility Alt.: Not reported  
Program ID: Not reported  
Date Interaction: 06/13/2006  
Date Interaction 3: 06/13/2006

Facility ID: 44648718  
Facility Company: AVIATION FUEL STORAGE SHULTZ DIST  
Interaction: I  
Interaction 1: ENFORFNL  
Interaction 2: Enforcement Final  
Ecology Program: TOXICS  
Program Data: DMS  
Facility Alt.: Not reported  
Program ID: Not reported  
Date Interaction: 06/13/2006  
Date Interaction 3: 06/13/2006

Facility ID: 44648718  
Facility Company: AVIATION FUEL STORAGE SHULTZ DIST  
Interaction: I  
Interaction 1: ENFORFNL  
Interaction 2: Enforcement Final  
Ecology Program: TOXICS  
Program Data: DMS

Map ID  
Direction  
Distance  
Elevation

MAP FINDINGS

Site

Database(s)

EDR ID Number  
EPA ID Number

**SCHULTZ DISTRIBUTING / JET STAR (Continued)**

**S108024244**

Facility Alt.:	Not reported
Program ID:	Not reported
Date Interaction:	06/13/2006
Date Interaction 3:	06/13/2006
Facility ID:	44648718
Facility Company:	AVIATION FUEL STORAGE SHULTZ DIST
Interaction:	I
Interaction 1:	ENFORFNL
Interaction 2:	Enforcement Final
Ecology Program:	TOXICS
Program Data:	DMS
Facility Alt.:	Not reported
Program ID:	Not reported
Date Interaction:	06/13/2006
Date Interaction 3:	06/13/2006
Facility ID:	44648718
Facility Company:	AVIATION FUEL STORAGE SHULTZ DIST
Interaction:	I
Interaction 1:	ENFORFNL
Interaction 2:	Enforcement Final
Ecology Program:	TOXICS
Program Data:	DMS
Facility Alt.:	Not reported
Program ID:	Not reported
Date Interaction:	06/13/2006
Date Interaction 3:	06/13/2006
Facility ID:	44648718
Facility Company:	AVIATION FUEL STORAGE SHULTZ DIST
Interaction:	I
Interaction 1:	ENFORFNL
Interaction 2:	Enforcement Final
Ecology Program:	TOXICS
Program Data:	DMS
Facility Alt.:	Not reported
Program ID:	Not reported
Date Interaction:	06/13/2006
Date Interaction 3:	06/13/2006
Facility ID:	44648718
Facility Company:	AVIATION FUEL STORAGE SHULTZ DIST
Interaction:	I
Interaction 1:	ENFORFNL

Map ID  
Direction  
Distance  
Elevation

MAP FINDINGS

Site

Database(s)

EDR ID Number  
EPA ID Number

**SCHULTZ DISTRIBUTING / JET STAR (Continued)**

**S108024244**

Interaction 2:	Enforcement Final
Ecology Program:	TOXICS
Program Data:	DMS
Facility Alt.:	Not reported
Program ID:	Not reported
Date Interaction:	06/13/2006
Date Interaction 3:	06/13/2006
Facility ID:	44648718
Facility Company:	AVIATION FUEL STORAGE SHULTZ DIST
Interaction:	I
Interaction 1:	ENFORFNL
Interaction 2:	Enforcement Final
Ecology Program:	TOXICS
Program Data:	DMS
Facility Alt.:	Not reported
Program ID:	Not reported
Date Interaction:	06/13/2006
Date Interaction 3:	06/13/2006
Facility ID:	44648718
Facility Company:	AVIATION FUEL STORAGE SHULTZ DIST
Interaction:	I
Interaction 1:	INDUSTGP
Interaction 2:	Industrial SW GP
Ecology Program:	WATQUAL
Program Data:	PARIS
Facility Alt.:	AVIATION FUEL STORAGE
Program ID:	SO3000345
Date Interaction:	12/18/1992
Date Interaction 3:	12/18/1992
Facility ID:	44648718
Facility Company:	AVIATION FUEL STORAGE SHULTZ DIST
Interaction:	A
Interaction 1:	SCS
Interaction 2:	State Cleanup Site
Ecology Program:	TOXICS
Program Data:	ISIS
Facility Alt.:	Aviation Fuel Storage Shultz Dist
Program ID:	Not reported
Date Interaction:	08/28/2012
Date Interaction 3:	08/28/2012
Facility ID:	44648718
Facility Company:	AVIATION FUEL STORAGE SHULTZ DIST
Interaction:	A
Interaction 1:	LUST
Interaction 2:	LUST Facility
Ecology Program:	TOXICS
Program Data:	ISIS
Facility Alt.:	AVIATION FUEL STORAGE SHULTZ DIST
Program ID:	8336
Date Interaction:	08/31/2012
Date Interaction 3:	08/31/2012
Facility ID:	44648718

Map ID  
Direction  
Distance  
Elevation

MAP FINDINGS

Site

Database(s)

EDR ID Number  
EPA ID Number

**SCHULTZ DISTRIBUTING / JET STAR (Continued)**

**S108024244**

Facility Company: AVIATION FUEL STORAGE SHULTZ DIST  
Interaction: A  
Interaction 1: VOLCLNST  
Interaction 2: Voluntary Cleanup Sites  
Ecology Program: TOXICS  
Program Data: ISIS  
Facility Alt.: AVIATION FUEL STORAGE SHULTZ DIST  
Program ID: NW2680  
Date Interaction: 02/04/2013  
Date Interaction 3: 02/04/2013

Facility Id: 44648718  
Latitude: 47.5458390  
Longitude: -122.31405  
Ecology Interest Type Code: LUST  
Facility ID: 44648718  
Facility Company: AVIATION FUEL STORAGE SHULTZ DIST  
Interaction: A  
Interaction 1: UST  
Interaction 2: Underground Storage Tank  
Ecology Program: TOXICS  
Program Data: ISIS  
Facility Alt.: Not reported  
Program ID: 8336  
Date Interaction: 03/01/1984  
Date Interaction 3: 03/01/1984

Facility ID: 44648718  
Facility Company: AVIATION FUEL STORAGE SHULTZ DIST  
Interaction: I  
Interaction 1: ENFORFNL  
Interaction 2: Enforcement Final  
Ecology Program: TOXICS  
Program Data: DMS  
Facility Alt.: Not reported  
Program ID: Not reported  
Date Interaction: 06/13/2006  
Date Interaction 3: 06/13/2006

Facility ID: 44648718  
Facility Company: AVIATION FUEL STORAGE SHULTZ DIST  
Interaction: I  
Interaction 1: ENFORFNL  
Interaction 2: Enforcement Final  
Ecology Program: TOXICS  
Program Data: DMS  
Facility Alt.: Not reported  
Program ID: Not reported  
Date Interaction: 06/13/2006  
Date Interaction 3: 06/13/2006

Facility ID: 44648718  
Facility Company: AVIATION FUEL STORAGE SHULTZ DIST  
Interaction: I  
Interaction 1: ENFORFNL  
Interaction 2: Enforcement Final

Map ID  
Direction  
Distance  
Elevation

MAP FINDINGS

Site

Database(s)

EDR ID Number  
EPA ID Number

**SCHULTZ DISTRIBUTING / JET STAR (Continued)**

**S108024244**

Ecology Program:	TOXICS
Program Data:	DMS
Facility Alt.:	Not reported
Program ID:	Not reported
Date Interaction:	06/13/2006
Date Interaction 3:	06/13/2006
Facility ID:	44648718
Facility Company:	AVIATION FUEL STORAGE SHULTZ DIST
Interaction:	I
Interaction 1:	ENFORFNL
Interaction 2:	Enforcement Final
Ecology Program:	TOXICS
Program Data:	DMS
Facility Alt.:	Not reported
Program ID:	Not reported
Date Interaction:	06/13/2006
Date Interaction 3:	06/13/2006
Facility ID:	44648718
Facility Company:	AVIATION FUEL STORAGE SHULTZ DIST
Interaction:	I
Interaction 1:	ENFORFNL
Interaction 2:	Enforcement Final
Ecology Program:	TOXICS
Program Data:	DMS
Facility Alt.:	Not reported
Program ID:	Not reported
Date Interaction:	06/13/2006
Date Interaction 3:	06/13/2006
Facility ID:	44648718
Facility Company:	AVIATION FUEL STORAGE SHULTZ DIST
Interaction:	I
Interaction 1:	ENFORFNL
Interaction 2:	Enforcement Final
Ecology Program:	TOXICS
Program Data:	DMS
Facility Alt.:	Not reported
Program ID:	Not reported
Date Interaction:	06/13/2006
Date Interaction 3:	06/13/2006
Facility ID:	44648718
Facility Company:	AVIATION FUEL STORAGE SHULTZ DIST
Interaction:	I
Interaction 1:	ENFORFNL
Interaction 2:	Enforcement Final
Ecology Program:	TOXICS
Program Data:	DMS
Facility Alt.:	Not reported
Program ID:	Not reported
Date Interaction:	06/13/2006
Date Interaction 3:	06/13/2006
Facility ID:	44648718
Facility Company:	AVIATION FUEL STORAGE SHULTZ DIST

Map ID  
Direction  
Distance  
Elevation

MAP FINDINGS

Site

Database(s)

EDR ID Number  
EPA ID Number

**SCHULTZ DISTRIBUTING / JET STAR (Continued)**

**S108024244**

Interaction:	I
Interaction 1:	ENFORFNL
Interaction 2:	Enforcement Final
Ecology Program:	TOXICS
Program Data:	DMS
Facility Alt.:	Not reported
Program ID:	Not reported
Date Interaction:	06/13/2006
Date Interaction 3:	06/13/2006
Facility ID:	44648718
Facility Company:	AVIATION FUEL STORAGE SHULTZ DIST
Interaction:	I
Interaction 1:	ENFORFNL
Interaction 2:	Enforcement Final
Ecology Program:	TOXICS
Program Data:	DMS
Facility Alt.:	Not reported
Program ID:	Not reported
Date Interaction:	06/13/2006
Date Interaction 3:	06/13/2006
Facility ID:	44648718
Facility Company:	AVIATION FUEL STORAGE SHULTZ DIST
Interaction:	I
Interaction 1:	ENFORFNL
Interaction 2:	Enforcement Final
Ecology Program:	TOXICS
Program Data:	DMS
Facility Alt.:	Not reported
Program ID:	Not reported
Date Interaction:	06/13/2006
Date Interaction 3:	06/13/2006
Facility ID:	44648718
Facility Company:	AVIATION FUEL STORAGE SHULTZ DIST
Interaction:	I
Interaction 1:	INDUSTGP
Interaction 2:	Industrial SW GP
Ecology Program:	WATQUAL
Program Data:	PARIS
Facility Alt.:	AVIATION FUEL STORAGE
Program ID:	SO3000345
Date Interaction:	12/18/1992
Date Interaction 3:	12/18/1992
Facility ID:	44648718
Facility Company:	AVIATION FUEL STORAGE SHULTZ DIST
Interaction:	A
Interaction 1:	SCS
Interaction 2:	State Cleanup Site
Ecology Program:	TOXICS
Program Data:	ISIS
Facility Alt.:	Aviation Fuel Storage Shultz Dist
Program ID:	Not reported
Date Interaction:	08/28/2012
Date Interaction 3:	08/28/2012

Map ID  
Direction  
Distance  
Elevation

MAP FINDINGS

Site

Database(s)

EDR ID Number  
EPA ID Number

**SCHULTZ DISTRIBUTING / JET STAR (Continued)**

**S108024244**

Facility ID: 44648718  
Facility Company: AVIATION FUEL STORAGE SHULTZ DIST  
Interaction: A  
Interaction 1: LUST  
Interaction 2: LUST Facility  
Ecology Program: TOXICS  
Program Data: ISIS  
Facility Alt.: AVIATION FUEL STORAGE SHULTZ DIST  
Program ID: 8336  
Date Interaction: 08/31/2012  
Date Interaction 3: 08/31/2012

Facility ID: 44648718  
Facility Company: AVIATION FUEL STORAGE SHULTZ DIST  
Interaction: A  
Interaction 1: VOLCLNST  
Interaction 2: Voluntary Cleanup Sites  
Ecology Program: TOXICS  
Program Data: ISIS  
Facility Alt.: AVIATION FUEL STORAGE SHULTZ DIST  
Program ID: NW2680  
Date Interaction: 02/04/2013  
Date Interaction 3: 02/04/2013

**LUST:**

Facility ID: 44648718  
Facility Status: Awaiting Cleanup  
Cleanup Site ID: 11953  
Cleanup Unit Type: Upland  
Process Type: Voluntary Cleanup Program  
Alternate Name: Aviation Fuel Storage Shultz Dist  
Release Status Date: 05/16/2012  
Site Response Unit Code: Northwest  
Lat/Long: 47.5458390 / -122.31405

**SPILLS:**

Facility ID: 613545  
Medium: IMPERMEABLE CONTAINMENT  
Material Desc: PETROLEUM - JET FUEL  
Material Qty: 30  
Material Units: GALLON  
Date Received: 06/17/2009  
Contact Name: Not reported

**VCP:**

edr\_fstat: WA  
edr\_fzip: 98108  
edr\_fcnty: KING COUNTY  
edr\_zip: Not reported  
Facility ID: 44648718  
VCP Status: VCP  
VCP: Not reported  
Ecology Status: Awaiting Cleanup  
NFA Type: Awaiting Cleanup  
Date NFA: Awaiting Cleanup

Map ID  
Direction  
Distance  
Elevation

MAP FINDINGS

Site

Database(s)

EDR ID Number  
EPA ID Number

**SCHULTZ DISTRIBUTING / JET STAR (Continued)**

**S108024244**

Rank: Awaiting Cleanup

WA Financial Assurance 1:

edr\_fstat: WA  
edr\_fzip: 98108  
edr\_fcnty: Not reported  
edr\_zip: Not reported  
DOE Site ID: 8336  
Site Type: PLIA  
Financial Resp Type: Colony (GUS)  
Inception Date: 07/29/2011  
Expiration Date: 07/29/2012

**BK286**  
**West**  
**1/2-1**  
**0.620 mi.**  
**3272 ft.**

**JONES WASHINGTON STEVEDORING CO**  
**7245 W MARGINAL WAY SW**  
**SEATTLE, WA 98106**  
**Site 1 of 2 in cluster BK**

**WA CSCSL** **U001122692**  
**WA ALLSITES** **N/A**  
**WA LUST**  
**WA UST**  
**WA ICR**

**Relative:**  
**Higher**

CSCSL:  
Facility ID: 94931167  
Region: Northwest  
Lat/Long: 47.537890953472 / -122.3380924192  
Brownfield Status: Not reported  
Rank Status: Not reported  
Clean Up Siteid: 11177  
Site Status: Cleanup Started  
PSI?: Not reported  
Contaminant Name: Benzene  
Ground Water: Not reported  
Surface Water: Not reported  
Soil: S  
Sediment: Not reported  
Air: Not reported  
Bedrock: Not reported  
Responsible Unit: Northwest

**Actual:**  
**18 ft.**

Facility ID: 94931167  
Region: Northwest  
Lat/Long: 47.537890953472 / -122.3380924192  
Brownfield Status: Not reported  
Rank Status: Not reported  
Clean Up Siteid: 11177  
Site Status: Cleanup Started  
PSI?: Not reported  
Contaminant Name: Petroleum-Diesel  
Ground Water: Not reported  
Surface Water: Not reported  
Soil: S  
Sediment: Not reported  
Air: Not reported  
Bedrock: Not reported  
Responsible Unit: Northwest

Facility ID: 94931167  
Region: Northwest  
Lat/Long: 47.537890953472 / -122.3380924192



Map ID  
Direction  
Distance  
Elevation

MAP FINDINGS

Site

Database(s)

EDR ID Number  
EPA ID Number

**JONES WASHINGTON STEVEDORING CO (Continued)**

**U001122692**

Brownfield Status: Not reported  
Rank Status: Not reported  
Clean Up Siteid: 11177  
Site Status: Cleanup Started  
PSI?: Not reported  
Contaminant Name: Petroleum-Gasoline  
Ground Water: Not reported  
Surface Water: Not reported  
Soil: S  
Sediment: Not reported  
Air: Not reported  
Bedrock: Not reported  
Responsible Unit: Northwest

Facility ID: 94931167  
Region: Northwest  
Lat/Long: 47.537890953472 / -122.3380924192  
Brownfield Status: Not reported  
Rank Status: Not reported  
Clean Up Siteid: 11177  
Site Status: Cleanup Started  
PSI?: Not reported  
Contaminant Name: Petroleum-Other  
Ground Water: Not reported  
Surface Water: Not reported  
Soil: S  
Sediment: Not reported  
Air: Not reported  
Bedrock: Not reported  
Responsible Unit: Northwest

**ALLSITES:**

Facility Id: 94931167  
Latitude: 47.5378909  
Longitude: -122.33809  
Ecology Interest Type Code: LSC  
Facility ID: 94931167  
Facility Company: JONES WASHINGTON STEVEDORING CO UST2313  
Interaction: A  
Interaction 1: UST  
Interaction 2: Underground Storage Tank  
Ecology Program: TOXICS  
Program Data: ISIS  
Facility Alt.: Not reported  
Program ID: 2313  
Date Interaction: 05/01/1982  
Date Interaction 3: 05/01/1982

Facility ID: 94931167  
Facility Company: JONES WASHINGTON STEVEDORING CO UST2313  
Interaction: I  
Interaction 1: LUST  
Interaction 2: LUST Facility  
Ecology Program: TOXICS  
Program Data: ISIS  
Facility Alt.: Not reported  
Program ID: 2313

Map ID  
Direction  
Distance  
Elevation

MAP FINDINGS

Site

Database(s)

EDR ID Number  
EPA ID Number

**JONES WASHINGTON STEVEDORING CO (Continued)**

**U001122692**

Date Interaction: 10/10/1994  
Date Interaction 3: 10/10/1994  
  
Facility ID: 94931167  
Facility Company: JONES WASHINGTON STEVEDORING CO UST2313  
Interaction: I  
Interaction 1: HWG  
Interaction 2: Hazardous Waste Generator  
Ecology Program: HAZWASTE  
Program Data: TURBOWASTE  
Facility Alt.: Not reported  
Program ID: WAH000030554  
Date Interaction: 03/05/2007  
Date Interaction 3: 03/05/2007

Facility ID: 94931167  
Facility Company: JONES WASHINGTON STEVEDORING CO UST2313  
Interaction: I  
Interaction 1: LSC  
Interaction 2: Local Source Control  
Ecology Program: HAZWASTE  
Program Data: LSC  
Facility Alt.: Icicle Seafoods  
Program ID: Not reported  
Date Interaction: 07/16/2009  
Date Interaction 3: 07/16/2009

Facility Id: 94931167  
Latitude: 47.5378909  
Longitude: -122.33809  
Ecology Interest Type Code: LUST  
Facility ID: 94931167  
Facility Company: JONES WASHINGTON STEVEDORING CO UST2313  
Interaction: A  
Interaction 1: UST  
Interaction 2: Underground Storage Tank  
Ecology Program: TOXICS  
Program Data: ISIS  
Facility Alt.: Not reported  
Program ID: 2313  
Date Interaction: 05/01/1982  
Date Interaction 3: 05/01/1982

Facility ID: 94931167  
Facility Company: JONES WASHINGTON STEVEDORING CO UST2313  
Interaction: I  
Interaction 1: LUST  
Interaction 2: LUST Facility  
Ecology Program: TOXICS  
Program Data: ISIS  
Facility Alt.: Not reported  
Program ID: 2313  
Date Interaction: 10/10/1994  
Date Interaction 3: 10/10/1994

Facility ID: 94931167

Map ID  
Direction  
Distance  
Elevation

MAP FINDINGS

Site

Database(s)

EDR ID Number  
EPA ID Number

**JONES WASHINGTON STEVEDORING CO (Continued)**

**U001122692**

Facility Company: JONES WASHINGTON STEVEDORING CO UST2313  
Interaction: I  
Interaction 1: HWG  
Interaction 2: Hazardous Waste Generator  
Ecology Program: HAZWASTE  
Program Data: TURBOWASTE  
Facility Alt.: Not reported  
Program ID: WAH000030554  
Date Interaction: 03/05/2007  
Date Interaction 3: 03/05/2007

Facility ID: 94931167  
Facility Company: JONES WASHINGTON STEVEDORING CO UST2313  
Interaction: I  
Interaction 1: LSC  
Interaction 2: Local Source Control  
Ecology Program: HAZWASTE  
Program Data: LSC  
Facility Alt.: Icicle Seafoods  
Program ID: Not reported  
Date Interaction: 07/16/2009  
Date Interaction 3: 07/16/2009

Facility Id: 94931167  
Latitude: 47.5378909  
Longitude: -122.33809  
Ecology Interest Type Code: HWG  
Facility ID: 94931167  
Facility Company: JONES WASHINGTON STEVEDORING CO UST2313  
Interaction: A  
Interaction 1: UST  
Interaction 2: Underground Storage Tank  
Ecology Program: TOXICS  
Program Data: ISIS  
Facility Alt.: Not reported  
Program ID: 2313  
Date Interaction: 05/01/1982  
Date Interaction 3: 05/01/1982

Facility ID: 94931167  
Facility Company: JONES WASHINGTON STEVEDORING CO UST2313  
Interaction: I  
Interaction 1: LUST  
Interaction 2: LUST Facility  
Ecology Program: TOXICS  
Program Data: ISIS  
Facility Alt.: Not reported  
Program ID: 2313  
Date Interaction: 10/10/1994  
Date Interaction 3: 10/10/1994

Facility ID: 94931167  
Facility Company: JONES WASHINGTON STEVEDORING CO UST2313  
Interaction: I  
Interaction 1: HWG  
Interaction 2: Hazardous Waste Generator

Map ID  
Direction  
Distance  
Elevation

MAP FINDINGS

Site

Database(s)

EDR ID Number  
EPA ID Number

**JONES WASHINGTON STEVEDORING CO (Continued)**

**U001122692**

Ecology Program: HAZWASTE  
Program Data: TURBOWASTE  
Facility Alt.: Not reported  
Program ID: WAH000030554  
Date Interaction: 03/05/2007  
Date Interaction 3: 03/05/2007

Facility ID: 94931167  
Facility Company: JONES WASHINGTON STEVEDORING CO UST2313  
Interaction: I  
Interaction 1: LSC  
Interaction 2: Local Source Control  
Ecology Program: HAZWASTE  
Program Data: LSC  
Facility Alt.: Icicle Seafoods  
Program ID: Not reported  
Date Interaction: 07/16/2009  
Date Interaction 3: 07/16/2009

Facility Id: 94931167  
Latitude: 47.5378909  
Longitude: -122.33809  
Ecology Interest Type Code: UST

Facility ID: 94931167  
Facility Company: JONES WASHINGTON STEVEDORING CO UST2313  
Interaction: A  
Interaction 1: UST  
Interaction 2: Underground Storage Tank  
Ecology Program: TOXICS  
Program Data: ISIS  
Facility Alt.: Not reported  
Program ID: 2313  
Date Interaction: 05/01/1982  
Date Interaction 3: 05/01/1982

Facility ID: 94931167  
Facility Company: JONES WASHINGTON STEVEDORING CO UST2313  
Interaction: I  
Interaction 1: LUST  
Interaction 2: LUST Facility  
Ecology Program: TOXICS  
Program Data: ISIS  
Facility Alt.: Not reported  
Program ID: 2313  
Date Interaction: 10/10/1994  
Date Interaction 3: 10/10/1994

Facility ID: 94931167  
Facility Company: JONES WASHINGTON STEVEDORING CO UST2313  
Interaction: I  
Interaction 1: HWG  
Interaction 2: Hazardous Waste Generator  
Ecology Program: HAZWASTE  
Program Data: TURBOWASTE  
Facility Alt.: Not reported  
Program ID: WAH000030554

Map ID  
Direction  
Distance  
Elevation

MAP FINDINGS

Site

Database(s)

EDR ID Number  
EPA ID Number

**JONES WASHINGTON STEVEDORING CO (Continued)**

**U001122692**

Date Interaction: 03/05/2007  
Date Interaction 3: 03/05/2007  
  
Facility ID: 94931167  
Facility Company: JONES WASHINGTON STEVEDORING CO UST2313  
Interaction: I  
Interaction 1: LSC  
Interaction 2: Local Source Control  
Ecology Program: HAZWASTE  
Program Data: LSC  
Facility Alt.: Icicle Seafoods  
Program ID: Not reported  
Date Interaction: 07/16/2009  
Date Interaction 3: 07/16/2009

**LUST:**

Facility ID: 94931167  
Facility Status: Cleanup Started  
Cleanup Site ID: 11177  
Cleanup Unit Type: Upland  
Process Type: Independent Action  
Alternate Name: JONES WASHINGTON STEVEDORING  
Release Status Date: 07/01/2011  
Site Response Unit Code: Northwest  
Lat/Long: 47.5378909 / -122.33809

Facility ID: 94931167  
Facility Status: Cleanup Started  
Cleanup Site ID: 11177  
Cleanup Unit Type: Upland  
Process Type: Independent Action  
Alternate Name: JONES WASHINGTON STEVEDORING  
Release Status Date: 10/10/1994  
Site Response Unit Code: Northwest  
Lat/Long: 47.5378909 / -122.33809

Facility ID: 94931167  
Facility Status: RCU  
Cleanup Site ID: 11177  
Cleanup Unit Type: Upland  
Process Type: Independent Action  
Alternate Name: JONES WASHINGTON STEVEDORING  
Release Status Date: 06/01/1995  
Site Response Unit Code: Northwest  
Lat/Long: 47.5378909 / -122.33809

**UST:**

Facility ID: 94931167  
Site Id: 2313  
UBI: Not reported  
Phone Number: 2067631130  
Decimal Latitude: 47.537890953472797  
Decimal Longitude: -122.338092419278

Tank Name: 1

Map ID  
Direction  
Distance  
Elevation

MAP FINDINGS

Site

Database(s)

EDR ID Number  
EPA ID Number

**JONES WASHINGTON STEVEDORING CO (Continued)**

**U001122692**

Tag Number: Not reported  
Tank Status: Removed  
Tank Status Date: 08/06/1996  
Tank Install Date: 00/01/1982  
Tank Closure Date: Not reported  
Capacity Range: Not reported  
Tank Permit Expiration Date: Not reported  
Tank Upgrade Date: Not reported  
Tank Spill Prevention: None  
Tank Overfill Prevention: None  
Tank Material: Dielectric Coated Steel  
Tank Construction: Single Wall Tank  
Tank Tightness Test: Not reported  
Tank Corrosion Protection: Sacrificial Anode  
Tank Manifold: Not reported  
Tank Release Detection: Statistical Inventory Reconciliation  
Tank SFC Type: Not reported  
Pipe Material: Coated Steel  
Pipe Construction: Single Wall Pipe  
Pipe Primary Release Detection: Automatic Line Leak Detector (ALLD)  
Pipe Second Release Detection: Not reported  
Pipe Corrosion Protection: Other  
Pipe Pumping System: Pressurized System  
Responsible Unit: NORTHWEST  
Dispenser/Pump SFC Type: Not reported

Tank Name: 2  
Tag Number: Not reported  
Tank Status: Removed  
Tank Status Date: 08/06/1996  
Tank Install Date: 00/01/1982  
Tank Closure Date: Not reported  
Capacity Range: Not reported  
Tank Permit Expiration Date: Not reported  
Tank Upgrade Date: Not reported  
Tank Spill Prevention: None  
Tank Overfill Prevention: None  
Tank Material: Dielectric Coated Steel  
Tank Construction: Single Wall Tank  
Tank Tightness Test: Not reported  
Tank Corrosion Protection: Sacrificial Anode  
Tank Manifold: Not reported  
Tank Release Detection: Statistical Inventory Reconciliation  
Tank SFC Type: Not reported  
Pipe Material: Coated Steel  
Pipe Construction: Single Wall Pipe  
Pipe Primary Release Detection: Automatic Line Leak Detector (ALLD)  
Pipe Second Release Detection: Not reported  
Pipe Corrosion Protection: Other  
Pipe Pumping System: Pressurized System  
Responsible Unit: NORTHWEST  
Dispenser/Pump SFC Type: Not reported

Tank Name: 3  
Tag Number: Not reported

Map ID  
Direction  
Distance  
Elevation

MAP FINDINGS

Site

Database(s)

EDR ID Number  
EPA ID Number

**JONES WASHINGTON STEVEDORING CO (Continued)**

**U001122692**

Tank Status: Removed  
Tank Status Date: 08/06/1996  
Tank Install Date: 00/01/1982  
Tank Closure Date: Not reported  
Capacity Range: Not reported  
Tank Permit Expiration Date: Not reported  
Tank Upgrade Date: Not reported  
Tank Spill Prevention: None  
Tank Overfill Prevention: None  
Tank Material: Dielectric Coated Steel  
Tank Construction: Single Wall Tank  
Tank Tightness Test: Not reported  
Tank Corrosion Protection: Sacrificial Anode  
Tank Manifold: Not reported  
Tank Release Detection: Statistical Inventory Reconciliation  
Tank SFC Type: Not reported  
Pipe Material: Coated Steel  
Pipe Construction: Single Wall Pipe  
Pipe Primary Release Detection: Other  
Pipe Second Release Detection: Not reported  
Pipe Corrosion Protection: Other  
Pipe Pumping System: Pressurized System  
Responsible Unit: NORTHWEST  
Dispenser/Pump SFC Type: Not reported

ICR:

Date Ecology Received Report: 11/09/94  
Contaminants Found at Site: Petroleum products  
Media Contaminated: Soil  
Waste Management: Tank  
Region: North Western  
Type of Report Ecology Received: Final cleanup report  
Site Register Issue: 93-42  
County Code: 17  
Contact: Not reported  
Report Title: Not reported

287  
SW  
1/2-1  
0.626 mi.  
3303 ft.

**SOUTH KENYON STREET**  
**110 130 150 & 200 S KENYON ST**  
**SEATTLE, WA 98108**

**WA CSCSL S109344475**  
**WA ALLSITES N/A**  
**WA VCP**

**Relative:**  
**Higher**

CSCSL:

Facility ID: 3388037  
Region: Northwest  
Lat/Long: 47.532468643436 / -122.3339462492  
Brownfield Status: Not reported  
Rank Status: Not reported  
Clean Up Siteid: 880  
Site Status: Cleanup Started  
PSI?: Not reported  
Contaminant Name: Metals Priority Pollutants  
Ground Water: C  
Surface Water: Not reported  
Soil: C  
Sediment: Not reported

**Actual:**  
**17 ft.**

Map ID  
Direction  
Distance  
Elevation

MAP FINDINGS

Site

Database(s)

EDR ID Number  
EPA ID Number

**SOUTH KENYON STREET (Continued)**

**S109344475**

Air: Not reported  
Bedrock: Not reported  
Responsible Unit: Northwest  
  
Facility ID: 3388037  
Region: Northwest  
Lat/Long: 47.532468643436 / -122.3339462492  
Brownfield Status: Not reported  
Rank Status: Not reported  
Clean Up Siteid: 880  
Site Status: Cleanup Started  
PSI?: Not reported  
Contaminant Name: Petroleum Products-Unspecified  
Ground Water: C  
Surface Water: Not reported  
Soil: C  
Sediment: Not reported  
Air: Not reported  
Bedrock: Not reported  
Responsible Unit: Northwest

**ALLSITES:**

Facility Id: 3388037  
Latitude: 47.5324686  
Longitude: -122.33394  
Ecology Interest Type Code: VOLCLNST  
Facility ID: 3388037  
Facility Company: South Kenyon Street  
Interaction: A  
Interaction 1: VOLCLNST  
Interaction 2: Voluntary Cleanup Sites  
Ecology Program: TOXICS  
Program Data: ISIS  
Facility Alt.: South Kenyon Street  
Program ID: NW1997  
Date Interaction: 09/29/2008  
Date Interaction 3: 09/29/2008

**VCP:**

edr\_fstat: WA  
edr\_fzip: 98108  
edr\_fcnty: KING COUNTY  
edr\_zip: Not reported  
Facility ID: 3388037  
VCP Status: VCP  
VCP: Not reported  
Ecology Status: Cleanup Started  
NFA Type: Cleanup Started  
Date NFA: Cleanup Started  
Rank: Cleanup Started



Map ID  
Direction  
Distance  
Elevation

MAP FINDINGS

Site

Database(s)

EDR ID Number  
EPA ID Number

288  
WSW  
1/2-1  
0.626 mi.  
3306 ft.

FIRST AVE BRIDGE LANDFILL  
7700 BLOCK OF 2ND AVE SW  
SEATTLE, WA

FINDS  
WA CSCSL  
WA ALLSITES  
WA HSL

1007080611  
N/A

Relative:  
Higher

FINDS:

Registry ID: 110015573324

Actual:  
18 ft.

Environmental Interest/Information System

Washington Facility / Site Identification System (WA-FSIS) provides a means to query and display data maintained by the Washington Department of Ecology. This system contains key information for each facility/site that is currently, or has been, of interest to the Air Quality, Dam Safety, Hazardous Waste, Toxics Cleanup, and Water Quality Programs.

CSCSL:

Facility ID: 2201  
Region: Northwest  
Lat/Long: 47.534370000000 / -122.33685  
Brownfield Status: Not reported  
Rank Status: 4  
Clean Up Siteid: 1427  
Site Status: Awaiting Cleanup  
PSI?: Not reported  
Contaminant Name: Conventional Contaminants, Inorganic  
Ground Water: Not reported  
Surface Water: Not reported  
Soil: C  
Sediment: Not reported  
Air: C  
Bedrock: Not reported  
Responsible Unit: Northwest

Facility ID: 2201  
Region: Northwest  
Lat/Long: 47.534370000000 / -122.33685  
Brownfield Status: Not reported  
Rank Status: 4  
Clean Up Siteid: 1427  
Site Status: Awaiting Cleanup  
PSI?: Not reported  
Contaminant Name: Metals Priority Pollutants  
Ground Water: S  
Surface Water: S  
Soil: C  
Sediment: Not reported  
Air: S  
Bedrock: Not reported  
Responsible Unit: Northwest

ALLSITES:

Facility Id: 2201  
Latitude: 47.53437  
Longitude: -122.33685

Map ID  
 Direction  
 Distance  
 Elevation

MAP FINDINGS

Site

Database(s)

EDR ID Number  
 EPA ID Number

**FIRST AVE BRIDGE LANDFILL (Continued)**

**1007080611**

Ecology Interest Type Code: SCS  
 Facility ID: 2201  
 Facility Company: FIRST AVE BRIDGE LANDFILL  
 Interaction: A  
 Interaction 1: SCS  
 Interaction 2: State Cleanup Site  
 Ecology Program: TOXICS  
 Program Data: ISIS  
 Facility Alt.: FIRST AVE BRIDGE LANDFILL  
 Program ID: Not reported  
 Date Interaction: 01/01/1900  
 Date Interaction 3: 01/01/1900

Facility/Site Interaction T: 3839  
 Geographic Location Identifier (Alias Facid): 2201  
 Interaction (Aka Env Int) Type Code: SCS  
 Interaction (Aka Env Int) Description: State Cleanup Site  
 Interaction Status: A  
 Federal Program Identifier: Not reported  
 Interaction Start Date: 01/01/1900  
 Interaction End Date: Not reported  
 prgm\_facil: FIRST AVE BRIDGE LANDFILL  
 cur\_sys\_pr: TOXICS  
 cur\_sys\_nm: ISIS

HSL:

edr\_fstat: WA  
 edr\_fzip: Not reported  
 edr\_fcnty: KING  
 edr\_zip: Not reported  
**Facility Type: Hazardous Sites List**  
 Facility Status: Awaiting Cleanup  
 FSID Number: 2201  
 Rank: 4  
 Region: NW

289  
 SW  
 1/2-1  
 0.632 mi.  
 3336 ft.

**FIRST STUDENT SEATTLE**  
**130 S KENYON ST**  
**SEATTLE, WA 98108**

WA CSCSL S108163395  
 WA ALLSITES N/A  
 WA LUST  
 WA SPILLS  
 WA NPDES  
 WA Financial Assurance

Relative:  
 Higher

CSCSL:  
 Facility ID: 63293426  
 Region: Northwest  
 Lat/Long: 47.5319 / -122.334248  
 Brownfield Status: Not reported  
 Rank Status: Not reported  
 Clean Up Siteid: 6414  
 Site Status: Cleanup Started  
 PSI?: Not reported  
 Contaminant Name: Arsenic  
 Ground Water: C  
 Surface Water: Not reported  
 Soil: C

Actual:  
 17 ft.

Map ID  
Direction  
Distance  
Elevation

MAP FINDINGS

Site

Database(s)

EDR ID Number  
EPA ID Number

**FIRST STUDENT SEATTLE (Continued)**

**S108163395**

Sediment: Not reported  
Air: Not reported  
Bedrock: Not reported  
Responsible Unit: Northwest

Facility ID: 63293426  
Region: Northwest  
Lat/Long: 47.5319 / -122.334248  
Brownfield Status: Not reported  
Rank Status: Not reported  
Clean Up Siteid: 6414  
Site Status: Cleanup Started  
PSI?: Not reported  
Contaminant Name: Metals Priority Pollutants  
Ground Water: Not reported  
Surface Water: Not reported  
Soil: C  
Sediment: Not reported  
Air: Not reported  
Bedrock: Not reported  
Responsible Unit: Northwest

Facility ID: 63293426  
Region: Northwest  
Lat/Long: 47.5319 / -122.334248  
Brownfield Status: Not reported  
Rank Status: Not reported  
Clean Up Siteid: 6414  
Site Status: Cleanup Started  
PSI?: Not reported  
Contaminant Name: Pesticides-Unspecified  
Ground Water: C  
Surface Water: Not reported  
Soil: Not reported  
Sediment: Not reported  
Air: Not reported  
Bedrock: Not reported  
Responsible Unit: Northwest

Facility ID: 63293426  
Region: Northwest  
Lat/Long: 47.5319 / -122.334248  
Brownfield Status: Not reported  
Rank Status: Not reported  
Clean Up Siteid: 6414  
Site Status: Cleanup Started  
PSI?: Not reported  
Contaminant Name: Petroleum Products-Unspecified  
Ground Water: C  
Surface Water: Not reported  
Soil: Not reported  
Sediment: Not reported  
Air: Not reported  
Bedrock: Not reported  
Responsible Unit: Northwest

Facility ID: 63293426

Map ID  
Direction  
Distance  
Elevation

MAP FINDINGS

Site

Database(s)

EDR ID Number  
EPA ID Number

**FIRST STUDENT SEATTLE (Continued)**

**S108163395**

Region: Northwest  
Lat/Long: 47.5319 / -122.334248  
Brownfield Status: Not reported  
Rank Status: Not reported  
Clean Up Siteid: 6414  
Site Status: Cleanup Started  
PSI?: Not reported  
Contaminant Name: Petroleum-Other  
Ground Water: Not reported  
Surface Water: Not reported  
Soil: C  
Sediment: Not reported  
Air: Not reported  
Bedrock: Not reported  
Responsible Unit: Northwest

Facility ID: 63293426  
Region: Northwest  
Lat/Long: 47.5319 / -122.334248  
Brownfield Status: Not reported  
Rank Status: Not reported  
Clean Up Siteid: 6414  
Site Status: Cleanup Started  
PSI?: Not reported  
Contaminant Name: Polynuclear Aromatic Hydrocarbons  
Ground Water: C  
Surface Water: Not reported  
Soil: Not reported  
Sediment: Not reported  
Air: Not reported  
Bedrock: Not reported  
Responsible Unit: Northwest

**ALLSITES:**

Facility Id: 63293426  
Latitude: 47.5319  
Longitude: -122.33424  
Ecology Interest Type Code: SCS

Facility ID: 63293426  
Facility Company: RYDER STUDENT TRANSPORTATION SERVICES  
Interaction: I  
Interaction 1: LUST  
Interaction 2: LUST Facility  
Ecology Program: TOXICS  
Program Data: ISIS  
Facility Alt.: Not reported  
Program ID: 425723  
Date Interaction: 08/13/1997  
Date Interaction 3: 08/13/1997

Facility ID: 63293426  
Facility Company: RYDER STUDENT TRANSPORTATION SERVICES  
Interaction: A  
Interaction 1: UST  
Interaction 2: Underground Storage Tank  
Ecology Program: TOXICS  
Program Data: ISIS

Map ID  
Direction  
Distance  
Elevation

MAP FINDINGS

Site

Database(s)

EDR ID Number  
EPA ID Number

**FIRST STUDENT SEATTLE (Continued)**

**S108163395**

Facility Alt.:	Not reported
Program ID:	425723
Date Interaction:	08/29/1997
Date Interaction 3:	08/29/1997
Facility ID:	63293426
Facility Company:	RYDER STUDENT TRANSPORTATION SERVICES
Interaction:	I
Interaction 1:	VOLCLNST
Interaction 2:	Voluntary Cleanup Sites
Ecology Program:	TOXICS
Program Data:	ISIS
Facility Alt.:	RYDER STUDENT TRANSPORTATION SERVICES
Program ID:	Not reported
Date Interaction:	04/29/1999
Date Interaction 3:	04/29/1999
Facility ID:	63293426
Facility Company:	RYDER STUDENT TRANSPORTATION SERVICES
Interaction:	A
Interaction 1:	SCS
Interaction 2:	State Cleanup Site
Ecology Program:	TOXICS
Program Data:	ISIS
Facility Alt.:	RYDER STUDENT TRANSPORTATION SERVICES
Program ID:	Not reported
Date Interaction:	08/17/2007
Date Interaction 3:	08/17/2007
Facility Id:	63293426
Latitude:	47.5319
Longitude:	-122.33424
Ecology Interest Type Code:	UST
Facility ID:	63293426
Facility Company:	RYDER STUDENT TRANSPORTATION SERVICES
Interaction:	I
Interaction 1:	LUST
Interaction 2:	LUST Facility
Ecology Program:	TOXICS
Program Data:	ISIS
Facility Alt.:	Not reported
Program ID:	425723
Date Interaction:	08/13/1997
Date Interaction 3:	08/13/1997
Facility ID:	63293426
Facility Company:	RYDER STUDENT TRANSPORTATION SERVICES
Interaction:	A
Interaction 1:	UST
Interaction 2:	Underground Storage Tank
Ecology Program:	TOXICS
Program Data:	ISIS
Facility Alt.:	Not reported
Program ID:	425723
Date Interaction:	08/29/1997
Date Interaction 3:	08/29/1997

Map ID  
Direction  
Distance  
Elevation

MAP FINDINGS

Site

Database(s)

EDR ID Number  
EPA ID Number

**FIRST STUDENT SEATTLE (Continued)**

**S108163395**

Facility ID: 63293426  
Facility Company: RYDER STUDENT TRANSPORTATION SERVICES  
Interaction: I  
Interaction 1: VOLCLNST  
Interaction 2: Voluntary Cleanup Sites  
Ecology Program: TOXICS  
Program Data: ISIS  
Facility Alt.: RYDER STUDENT TRANSPORTATION SERVICES  
Program ID: Not reported  
Date Interaction: 04/29/1999  
Date Interaction 3: 04/29/1999

Facility ID: 63293426  
Facility Company: RYDER STUDENT TRANSPORTATION SERVICES  
Interaction: A  
Interaction 1: SCS  
Interaction 2: State Cleanup Site  
Ecology Program: TOXICS  
Program Data: ISIS  
Facility Alt.: RYDER STUDENT TRANSPORTATION SERVICES  
Program ID: Not reported  
Date Interaction: 08/17/2007  
Date Interaction 3: 08/17/2007

Facility Id: 90247719  
Latitude: 47.53208  
Longitude: -122.33337  
Ecology Interest Type Code: HWG  
Facility ID: 90247719  
Facility Company: FIRST STUDENT SEATTLE  
Interaction: I  
Interaction 1: HWG  
Interaction 2: Hazardous Waste Generator  
Ecology Program: HAZWASTE  
Program Data: TURBOWASTE  
Facility Alt.: Not reported  
Program ID: WAD075124800  
Date Interaction: 02/02/1990  
Date Interaction 3: 02/02/1990

Facility ID: 90247719  
Facility Company: FIRST STUDENT SEATTLE  
Interaction: A  
Interaction 1: TIER2  
Interaction 2: Emergency/Haz Chem Rpt TIER2  
Ecology Program: HAZWASTE  
Program Data: EPCRA  
Facility Alt.: Not reported  
Program ID: WAD075124800  
Date Interaction: 01/01/1993  
Date Interaction 3: 01/01/1993

Facility ID: 90247719  
Facility Company: FIRST STUDENT SEATTLE  
Interaction: I  
Interaction 1: HWG

Map ID  
Direction  
Distance  
Elevation

MAP FINDINGS

Site

Database(s)

EDR ID Number  
EPA ID Number

**FIRST STUDENT SEATTLE (Continued)**

**S108163395**

Interaction 2: Hazardous Waste Generator  
Ecology Program: HAZWASTE  
Program Data: TURBOWASTE  
Facility Alt.: Not reported  
Program ID: WAD075124800  
Date Interaction: 05/01/1998  
Date Interaction 3: 05/01/1998

Facility ID: 90247719  
Facility Company: FIRST STUDENT SEATTLE  
Interaction: I  
Interaction 1: INDUSTGP  
Interaction 2: Industrial SW GP  
Ecology Program: WATQUAL  
Program Data: PARIS  
Facility Alt.: FIRST STUDENT SEATTLE  
Program ID: SO3002329  
Date Interaction: 03/17/1995  
Date Interaction 3: 03/17/1995

Facility ID: 90247719  
Facility Company: FIRST STUDENT SEATTLE  
Interaction: I  
Interaction 1: HWG  
Interaction 2: Hazardous Waste Generator  
Ecology Program: HAZWASTE  
Program Data: TURBOWASTE  
Facility Alt.: South Transfer Station  
Program ID: WAD075124800  
Date Interaction: 11/29/2012  
Date Interaction 3: 11/29/2012

Facility ID: 90247719  
Facility Company: FIRST STUDENT SEATTLE  
Interaction: A  
Interaction 1: HWOTHER  
Interaction 2: Haz Waste Management Activity  
Ecology Program: HAZWASTE  
Program Data: TURBOWASTE  
Facility Alt.: South Transfer Station  
Program ID: WAD075124800  
Date Interaction: 12/31/2012  
Date Interaction 3: 12/31/2012

Facility Id: 90247719  
Latitude: 47.53208  
Longitude: -122.33337  
Ecology Interest Type Code: INDUSTGP

Facility ID: 90247719  
Facility Company: FIRST STUDENT SEATTLE  
Interaction: I  
Interaction 1: HWG  
Interaction 2: Hazardous Waste Generator  
Ecology Program: HAZWASTE  
Program Data: TURBOWASTE  
Facility Alt.: Not reported

Map ID  
Direction  
Distance  
Elevation

MAP FINDINGS

Site

Database(s)

EDR ID Number  
EPA ID Number

**FIRST STUDENT SEATTLE (Continued)**

**S108163395**

Program ID:	WAD075124800
Date Interaction:	02/02/1990
Date Interaction 3:	02/02/1990
Facility ID:	90247719
Facility Company:	FIRST STUDENT SEATTLE
Interaction:	A
Interaction 1:	TIER2
Interaction 2:	Emergency/Haz Chem Rpt TIER2
Ecology Program:	HAZWASTE
Program Data:	EPCRA
Facility Alt.:	Not reported
Program ID:	WAD075124800
Date Interaction:	01/01/1993
Date Interaction 3:	01/01/1993
Facility ID:	90247719
Facility Company:	FIRST STUDENT SEATTLE
Interaction:	I
Interaction 1:	HWG
Interaction 2:	Hazardous Waste Generator
Ecology Program:	HAZWASTE
Program Data:	TURBOWASTE
Facility Alt.:	Not reported
Program ID:	WAD075124800
Date Interaction:	05/01/1998
Date Interaction 3:	05/01/1998
Facility ID:	90247719
Facility Company:	FIRST STUDENT SEATTLE
Interaction:	I
Interaction 1:	INDUSTGP
Interaction 2:	Industrial SW GP
Ecology Program:	WATQUAL
Program Data:	PARIS
Facility Alt.:	FIRST STUDENT SEATTLE
Program ID:	SO3002329
Date Interaction:	03/17/1995
Date Interaction 3:	03/17/1995
Facility ID:	90247719
Facility Company:	FIRST STUDENT SEATTLE
Interaction:	I
Interaction 1:	HWG
Interaction 2:	Hazardous Waste Generator
Ecology Program:	HAZWASTE
Program Data:	TURBOWASTE
Facility Alt.:	South Transfer Station
Program ID:	WAD075124800
Date Interaction:	11/29/2012
Date Interaction 3:	11/29/2012
Facility ID:	90247719
Facility Company:	FIRST STUDENT SEATTLE
Interaction:	A
Interaction 1:	HWOTHER
Interaction 2:	Haz Waste Management Activity



Map ID  
Direction  
Distance  
Elevation

MAP FINDINGS

Site

Database(s)

EDR ID Number  
EPA ID Number

FIRST STUDENT SEATTLE (Continued)

S108163395

Ecology Program:	HAZWASTE
Program Data:	TURBOWASTE
Facility Alt.:	South Transfer Station
Program ID:	WAD075124800
Date Interaction:	12/31/2012
Date Interaction 3:	12/31/2012
Facility Id:	90247719
Latitude:	47.53208
Longitude:	-122.33337
Ecology Interest Type Code:	TIER2
Facility ID:	90247719
Facility Company:	FIRST STUDENT SEATTLE
Interaction:	I
Interaction 1:	HWG
Interaction 2:	Hazardous Waste Generator
Ecology Program:	HAZWASTE
Program Data:	TURBOWASTE
Facility Alt.:	Not reported
Program ID:	WAD075124800
Date Interaction:	02/02/1990
Date Interaction 3:	02/02/1990
Facility ID:	90247719
Facility Company:	FIRST STUDENT SEATTLE
Interaction:	A
Interaction 1:	TIER2
Interaction 2:	Emergency/Haz Chem Rpt TIER2
Ecology Program:	HAZWASTE
Program Data:	EPCRA
Facility Alt.:	Not reported
Program ID:	WAD075124800
Date Interaction:	01/01/1993
Date Interaction 3:	01/01/1993
Facility ID:	90247719
Facility Company:	FIRST STUDENT SEATTLE
Interaction:	I
Interaction 1:	HWG
Interaction 2:	Hazardous Waste Generator
Ecology Program:	HAZWASTE
Program Data:	TURBOWASTE
Facility Alt.:	Not reported
Program ID:	WAD075124800
Date Interaction:	05/01/1998
Date Interaction 3:	05/01/1998
Facility ID:	90247719
Facility Company:	FIRST STUDENT SEATTLE
Interaction:	I
Interaction 1:	INDUSTGP
Interaction 2:	Industrial SW GP
Ecology Program:	WATQUAL
Program Data:	PARIS
Facility Alt.:	FIRST STUDENT SEATTLE
Program ID:	SO3002329

Map ID  
Direction  
Distance  
Elevation

MAP FINDINGS

Site

Database(s)

EDR ID Number  
EPA ID Number

**FIRST STUDENT SEATTLE (Continued)**

**S108163395**

Date Interaction: 03/17/1995  
Date Interaction 3: 03/17/1995

Facility ID: 90247719  
Facility Company: FIRST STUDENT SEATTLE  
Interaction: I  
Interaction 1: HWG  
Interaction 2: Hazardous Waste Generator  
Ecology Program: HAZWASTE  
Program Data: TURBOWASTE  
Facility Alt.: South Transfer Station  
Program ID: WAD075124800  
Date Interaction: 11/29/2012  
Date Interaction 3: 11/29/2012

Facility ID: 90247719  
Facility Company: FIRST STUDENT SEATTLE  
Interaction: A  
Interaction 1: HWOTHER  
Interaction 2: Haz Waste Management Activity  
Ecology Program: HAZWASTE  
Program Data: TURBOWASTE  
Facility Alt.: South Transfer Station  
Program ID: WAD075124800  
Date Interaction: 12/31/2012  
Date Interaction 3: 12/31/2012

Facility Id: 63293426  
Latitude: 47.5319  
Longitude: -122.33424  
Ecology Interest Type Code: VOLCLNST  
Facility ID: 63293426  
Facility Company: RYDER STUDENT TRANSPORTATION SERVICES  
Interaction: I  
Interaction 1: LUST  
Interaction 2: LUST Facility  
Ecology Program: TOXICS  
Program Data: ISIS  
Facility Alt.: Not reported  
Program ID: 425723  
Date Interaction: 08/13/1997  
Date Interaction 3: 08/13/1997

Facility ID: 63293426  
Facility Company: RYDER STUDENT TRANSPORTATION SERVICES  
Interaction: A  
Interaction 1: UST  
Interaction 2: Underground Storage Tank  
Ecology Program: TOXICS  
Program Data: ISIS  
Facility Alt.: Not reported  
Program ID: 425723  
Date Interaction: 08/29/1997  
Date Interaction 3: 08/29/1997

Facility ID: 63293426

Map ID  
Direction  
Distance  
Elevation

MAP FINDINGS

Site

Database(s)

EDR ID Number  
EPA ID Number

**FIRST STUDENT SEATTLE (Continued)**

**S108163395**

Facility Company: RYDER STUDENT TRANSPORTATION SERVICES  
Interaction: I  
Interaction 1: VOLCLNST  
Interaction 2: Voluntary Cleanup Sites  
Ecology Program: TOXICS  
Program Data: ISIS  
Facility Alt.: RYDER STUDENT TRANSPORTATION SERVICES  
Program ID: Not reported  
Date Interaction: 04/29/1999  
Date Interaction 3: 04/29/1999

Facility ID: 63293426  
Facility Company: RYDER STUDENT TRANSPORTATION SERVICES  
Interaction: A  
Interaction 1: SCS  
Interaction 2: State Cleanup Site  
Ecology Program: TOXICS  
Program Data: ISIS  
Facility Alt.: RYDER STUDENT TRANSPORTATION SERVICES  
Program ID: Not reported  
Date Interaction: 08/17/2007  
Date Interaction 3: 08/17/2007

Facility Id: 90247719  
Latitude: 47.53208  
Longitude: -122.33337  
Ecology Interest Type Code: HWOTHER  
Facility ID: 90247719  
Facility Company: FIRST STUDENT SEATTLE  
Interaction: I  
Interaction 1: HWG  
Interaction 2: Hazardous Waste Generator  
Ecology Program: HAZWASTE  
Program Data: TURBOWASTE  
Facility Alt.: Not reported  
Program ID: WAD075124800  
Date Interaction: 02/02/1990  
Date Interaction 3: 02/02/1990

Facility ID: 90247719  
Facility Company: FIRST STUDENT SEATTLE  
Interaction: A  
Interaction 1: TIER2  
Interaction 2: Emergency/Haz Chem Rpt TIER2  
Ecology Program: HAZWASTE  
Program Data: EPCRA  
Facility Alt.: Not reported  
Program ID: WAD075124800  
Date Interaction: 01/01/1993  
Date Interaction 3: 01/01/1993

Facility ID: 90247719  
Facility Company: FIRST STUDENT SEATTLE  
Interaction: I  
Interaction 1: HWG  
Interaction 2: Hazardous Waste Generator

Map ID  
Direction  
Distance  
Elevation

MAP FINDINGS

Site

Database(s)

EDR ID Number  
EPA ID Number

**FIRST STUDENT SEATTLE (Continued)**

**S108163395**

Ecology Program:	HAZWASTE
Program Data:	TURBOWASTE
Facility Alt.:	Not reported
Program ID:	WAD075124800
Date Interaction:	05/01/1998
Date Interaction 3:	05/01/1998
Facility ID:	90247719
Facility Company:	FIRST STUDENT SEATTLE
Interaction:	I
Interaction 1:	INDUSTGP
Interaction 2:	Industrial SW GP
Ecology Program:	WATQUAL
Program Data:	PARIS
Facility Alt.:	FIRST STUDENT SEATTLE
Program ID:	SO3002329
Date Interaction:	03/17/1995
Date Interaction 3:	03/17/1995
Facility ID:	90247719
Facility Company:	FIRST STUDENT SEATTLE
Interaction:	I
Interaction 1:	HWG
Interaction 2:	Hazardous Waste Generator
Ecology Program:	HAZWASTE
Program Data:	TURBOWASTE
Facility Alt.:	South Transfer Station
Program ID:	WAD075124800
Date Interaction:	11/29/2012
Date Interaction 3:	11/29/2012
Facility ID:	90247719
Facility Company:	FIRST STUDENT SEATTLE
Interaction:	A
Interaction 1:	HWOTHER
Interaction 2:	Haz Waste Management Activity
Ecology Program:	HAZWASTE
Program Data:	TURBOWASTE
Facility Alt.:	South Transfer Station
Program ID:	WAD075124800
Date Interaction:	12/31/2012
Date Interaction 3:	12/31/2012
Facility Id:	63293426
Latitude:	47.5319
Longitude:	-122.33424
Ecology Interest Type Code:	LUST
Facility ID:	63293426
Facility Company:	RYDER STUDENT TRANSPORTATION SERVICES
Interaction:	I
Interaction 1:	LUST
Interaction 2:	LUST Facility
Ecology Program:	TOXICS
Program Data:	ISIS
Facility Alt.:	Not reported
Program ID:	425723

Map ID  
Direction  
Distance  
Elevation

MAP FINDINGS

Site

Database(s)

EDR ID Number  
EPA ID Number

**FIRST STUDENT SEATTLE (Continued)**

**S108163395**

Date Interaction: 08/13/1997  
Date Interaction 3: 08/13/1997  
  
Facility ID: 63293426  
Facility Company: RYDER STUDENT TRANSPORTATION SERVICES  
Interaction: A  
Interaction 1: UST  
Interaction 2: Underground Storage Tank  
Ecology Program: TOXICS  
Program Data: ISIS  
Facility Alt.: Not reported  
Program ID: 425723  
Date Interaction: 08/29/1997  
Date Interaction 3: 08/29/1997

Facility ID: 63293426  
Facility Company: RYDER STUDENT TRANSPORTATION SERVICES  
Interaction: I  
Interaction 1: VOLCLNST  
Interaction 2: Voluntary Cleanup Sites  
Ecology Program: TOXICS  
Program Data: ISIS  
Facility Alt.: RYDER STUDENT TRANSPORTATION SERVICES  
Program ID: Not reported  
Date Interaction: 04/29/1999  
Date Interaction 3: 04/29/1999

Facility ID: 63293426  
Facility Company: RYDER STUDENT TRANSPORTATION SERVICES  
Interaction: A  
Interaction 1: SCS  
Interaction 2: State Cleanup Site  
Ecology Program: TOXICS  
Program Data: ISIS  
Facility Alt.: RYDER STUDENT TRANSPORTATION SERVICES  
Program ID: Not reported  
Date Interaction: 08/17/2007  
Date Interaction 3: 08/17/2007

Facility Id: 3453  
Latitude: 47.533168  
Longitude: -122.33286  
Ecology Interest Type Code: CONSTGP  
Facility ID: 3453  
Facility Company: South Transfer Station  
Interaction: I  
Interaction 1: CONSTGP  
Interaction 2: Construction SW GP  
Ecology Program: WATQUAL  
Program Data: PARIS  
Facility Alt.: South Transfer Station  
Program ID: WAR124626  
Date Interaction: 07/13/2010  
Date Interaction 3: 07/13/2010

Facility ID: 3453

Map ID  
Direction  
Distance  
Elevation

MAP FINDINGS

Site

Database(s)

EDR ID Number  
EPA ID Number

**FIRST STUDENT SEATTLE (Continued)**

**S108163395**

Facility Company: South Transfer Station  
Interaction: A  
Interaction 1: INDUSTGP  
Interaction 2: Industrial SW GP  
Ecology Program: WATQUAL  
Program Data: PARIS  
Facility Alt.: South Transfer Station ISW  
Program ID: WAR125583  
Date Interaction: 11/21/2011  
Date Interaction 3: 11/21/2011

Facility Id: 3453  
Latitude: 47.533168  
Longitude: -122.33286  
Ecology Interest Type Code: INDUSTGP  
Facility ID: 3453  
Facility Company: South Transfer Station  
Interaction: I  
Interaction 1: CONSTGP  
Interaction 2: Construction SW GP  
Ecology Program: WATQUAL  
Program Data: PARIS  
Facility Alt.: South Transfer Station  
Program ID: WAR124626  
Date Interaction: 07/13/2010  
Date Interaction 3: 07/13/2010

Facility ID: 3453  
Facility Company: South Transfer Station  
Interaction: A  
Interaction 1: INDUSTGP  
Interaction 2: Industrial SW GP  
Ecology Program: WATQUAL  
Program Data: PARIS  
Facility Alt.: South Transfer Station ISW  
Program ID: WAR125583  
Date Interaction: 11/21/2011  
Date Interaction 3: 11/21/2011

Facility Id: 3329  
Latitude: 47.53222  
Longitude: -122.3325  
Ecology Interest Type Code: CONSTGP  
Facility ID: 3329  
Facility Company: BUS YARD SITE PREPARATION CSWGP  
Interaction: I  
Interaction 1: CONSTGP  
Interaction 2: Construction SW GP  
Ecology Program: WATQUAL  
Program Data: PARIS  
Facility Alt.: BUS YARD SITE PREPARATION  
Program ID: WAR012053  
Date Interaction: 10/28/2009  
Date Interaction 3: 10/28/2009

Map ID  
Direction  
Distance  
Elevation

MAP FINDINGS

Site

Database(s)

EDR ID Number  
EPA ID Number

**FIRST STUDENT SEATTLE (Continued)**

**S108163395**

Facility/Site Interaction T: 88848  
Geographic Location Identifier (Alias Facid): 3329  
Interaction (Aka Env Int) Type Code: CONSTGP  
Interaction (Aka Env Int) Description: Construction SW GP  
Interaction Status: A  
Federal Program Identifier: WAR012053  
Interaction Start Date: 10/28/2009  
Interaction End Date: Not reported  
prgm\_facil: BUS YARD SITE PREPARATION  
cur\_sys\_pr: WATQUAL  
cur\_sys\_nm: PARIS

**LUST:**

Facility ID: 63293426  
Facility Status: RCU  
Cleanup Site ID: 6414  
Cleanup Unit Type: Upland  
Process Type: Independent Action  
Alternate Name: RYDER  
Release Status Date: 08/13/1997  
Site Response Unit Code: Northwest  
Lat/Long: 47.5319 / -122.33424

**SPILLS:**

Facility ID: 558446  
Medium: Not reported  
Material Desc: PETROLEUM - DIESEL FUEL  
Material Qty: Not reported  
Material Units: Not reported  
Date Received: 10/23/2006  
Contact Name: MCQUADE

**NPDES:**

Facility Status: Active  
Facility Type: Industrial SW GP  
Admin Region: Headquarters  
Date Issued: 10/21/2009  
Latitude: 47.53316800  
Longitude: -122.332868  
Permit ID: WAR125583  
Permit Version: 1  
Permit Status: Active  
Permit SubStatus: Coverage Issued  
Ecology Contact: Robert Wright  
WRIA: Duwamish-Green  
Permit Expiration Date: 12/31/2014  
Effective Date: 02/24/2012

**WA Financial Assurance 1:**

edr\_fstat: WA  
edr\_fzip: Not reported  
edr\_fcnty: Not reported  
edr\_zip: Not reported  
DOE Site ID: 425723

Map ID  
Direction  
Distance  
Elevation

MAP FINDINGS

Site

Database(s)

EDR ID Number  
EPA ID Number

**FIRST STUDENT SEATTLE (Continued)**

**S108163395**

Site Type: Other Ins  
Financial Resp Type: Liberty Surplus Insurance Corporation  
Inception Date: 04/26/2009  
Expiration Date: 04/26/2010

**BL290  
NW  
1/2-1  
0.632 mi.  
3339 ft.**

**CONSOLIDATED FREIGHTWAYS SEATTLE  
6050 E MARGINAL WAY S  
SEATTLE, WA**

**Site 1 of 2 in cluster BL**

**RCRA NonGen / NLR  
FINDS  
WA CSCSL  
WA ALLSITES  
WA LUST  
WA UST  
WA ICR**

**1000383968  
WAD041918897**

**Relative:  
Lower**

**Actual:  
8 ft.**

**RCRA NonGen / NLR:**

Date form received by agency: 09/18/2003  
Facility name: CONSOLIDATED FREIGHTWAYS SEATTLE  
Facility address: 6050 E MARGINAL WAY S  
SEATTLE, WA 98108  
EPA ID: WAD041918897  
Mailing address: PO BOX 3585  
SEATTLE, WA 98124-3585  
Contact: CONSOLIDATED FR CONSOLIDATED FR  
Contact address: PO BOX 3585  
SEATTLE, WA 98124-3585  
Contact country: US  
Contact telephone: (000)000-0000  
Contact email: Not reported  
EPA Region: 10  
Land type: Private  
Classification: Non-Generator  
Description: Handler: Non-Generators do not presently generate hazardous waste

**Owner/Operator Summary:**

Owner/operator name: THE NOEL CORP T  
Owner/operator address: 1001 S FIRST ST  
YAKIMA, WA 98907  
Owner/operator country: US  
Owner/operator telephone: (360)448-4000  
Legal status: Private  
Owner/Operator Type: Owner  
Owner/Op start date: 05/31/1996  
Owner/Op end date: Not reported

Owner/operator name: KIM P  
Owner/operator address: PO BOX 3585  
SEATTLE, WA 98124  
Owner/operator country: US  
Owner/operator telephone: (206)763-1517  
Legal status: Private  
Owner/Operator Type: Operator  
Owner/Op start date: 02/12/1997  
Owner/Op end date: Not reported

**Handler Activities Summary:**

U.S. importer of hazardous waste: No  
Mixed waste (haz. and radioactive): No  
Recycler of hazardous waste: No



Map ID  
Direction  
Distance  
Elevation

MAP FINDINGS

Site

Database(s)

EDR ID Number  
EPA ID Number

**CONSOLIDATED FREIGHTWAYS SEATTLE (Continued)**

**1000383968**

Transporter of hazardous waste: No  
Treater, storer or disposer of HW: No  
Underground injection activity: No  
On-site burner exemption: No  
Furnace exemption: No  
Used oil fuel burner: No  
Used oil processor: No  
User oil refiner: No  
Used oil fuel marketer to burner: No  
Used oil Specification marketer: No  
Used oil transfer facility: No  
Used oil transporter: No

Facility Has Received Notices of Violations:

Regulation violated: SR - 220  
Area of violation: Generators - Records/Reporting  
Date violation determined: 04/23/1996  
Date achieved compliance: 05/18/1996  
Violation lead agency: State  
Enforcement action: WRITTEN INFORMAL  
Enforcement action date: 04/23/1996  
Enf. disposition status: Not reported  
Enf. disp. status date: Not reported  
Enforcement lead agency: State  
Proposed penalty amount: Not reported  
Final penalty amount: Not reported  
Paid penalty amount: Not reported

Regulation violated: SR - 200(1)(c)(d)  
Area of violation: Generators - General  
Date violation determined: 04/23/1996  
Date achieved compliance: 04/26/1996  
Violation lead agency: State  
Enforcement action: WRITTEN INFORMAL  
Enforcement action date: 04/23/1996  
Enf. disposition status: Not reported  
Enf. disp. status date: Not reported  
Enforcement lead agency: State  
Proposed penalty amount: Not reported  
Final penalty amount: Not reported  
Paid penalty amount: Not reported

Evaluation Action Summary:

Evaluation date: 04/23/1996  
Evaluation: COMPLIANCE EVALUATION INSPECTION ON-SITE  
Area of violation: Generators - Records/Reporting  
Date achieved compliance: 05/18/1996  
Evaluation lead agency: State

Evaluation date: 04/23/1996  
Evaluation: COMPLIANCE EVALUATION INSPECTION ON-SITE  
Area of violation: Generators - General  
Date achieved compliance: 04/26/1996  
Evaluation lead agency: State

FINDS:

Map ID  
Direction  
Distance  
Elevation

MAP FINDINGS

Site

Database(s)

EDR ID Number  
EPA ID Number

**CONSOLIDATED FREIGHTWAYS SEATTLE (Continued)**

**1000383968**

Registry ID: 110005319896

Environmental Interest/Information System

Washington Facility / Site Identification System (WA-FSIS) provides a means to query and display data maintained by the Washington Department of Ecology. This system contains key information for each facility/site that is currently, or has been, of interest to the Air Quality, Dam Safety, Hazardous Waste, Toxics Cleanup, and Water Quality Programs.

RCRAInfo is a national information system that supports the Resource Conservation and Recovery Act (RCRA) program through the tracking of events and activities related to facilities that generate, transport, and treat, store, or dispose of hazardous waste. RCRAInfo allows RCRA program staff to track the notification, permit, compliance, and corrective action activities required under RCRA.

ICIS (Integrated Compliance Information System) is the Integrated Compliance Information System and provides a database that, when complete, will contain integrated Enforcement and Compliance information across most of EPA's programs. The vision for ICIS is to replace EPA's independent databases that contain Enforcement data with a single repository for that information. Currently, ICIS contains all Federal Administrative and Judicial enforcement actions. This information is maintained in ICIS by EPA in the Regional offices and it Headquarters. A future release of ICIS will replace the Permit Compliance System (PCS) which supports the NPDES and will integrate that information with Federal actions already in the system. ICIS also has the capability to track other activities occurring in the Region that support Compliance and Enforcement programs. These include; Incident Tracking, Compliance Assistance, and Compliance Monitoring.

CSCSL:

Facility ID: 54757868  
Region: Northwest  
Lat/Long: 47.551110000000 / -122.336826  
Brownfield Status: Not reported  
Rank Status: Not reported  
Clean Up Siteid: 6262  
Site Status: Cleanup Started  
PSI?: Not reported  
Contaminant Name: Benzene  
Ground Water: C  
Surface Water: Not reported  
Soil: C  
Sediment: Not reported  
Air: Not reported  
Bedrock: Not reported  
Responsible Unit: Northwest

Facility ID: 54757868  
Region: Northwest  
Lat/Long: 47.551110000000 / -122.336826  
Brownfield Status: Not reported  
Rank Status: Not reported  
Clean Up Siteid: 6262

Map ID  
Direction  
Distance  
Elevation

MAP FINDINGS

Site

Database(s)

EDR ID Number  
EPA ID Number

**CONSOLIDATED FREIGHTWAYS SEATTLE (Continued)**

**1000383968**

Site Status: Cleanup Started  
PSI?: Not reported  
Contaminant Name: Non-Halogenated Solvents  
Ground Water: S  
Surface Water: Not reported  
Soil: Not reported  
Sediment: Not reported  
Air: Not reported  
Bedrock: Not reported  
Responsible Unit: Northwest

Facility ID: 54757868  
Region: Northwest  
Lat/Long: 47.551110000000 / -122.336826  
Brownfield Status: Not reported  
Rank Status: Not reported  
Clean Up Siteid: 6262  
Site Status: Cleanup Started  
PSI?: Not reported  
Contaminant Name: Petroleum-Diesel  
Ground Water: C  
Surface Water: Not reported  
Soil: C  
Sediment: Not reported  
Air: Not reported  
Bedrock: Not reported  
Responsible Unit: Northwest

Facility ID: 54757868  
Region: Northwest  
Lat/Long: 47.551110000000 / -122.336826  
Brownfield Status: Not reported  
Rank Status: Not reported  
Clean Up Siteid: 6262  
Site Status: Cleanup Started  
PSI?: Not reported  
Contaminant Name: Petroleum-Other  
Ground Water: C  
Surface Water: Not reported  
Soil: C  
Sediment: Not reported  
Air: Not reported  
Bedrock: Not reported  
Responsible Unit: Northwest

Facility ID: 54757868  
Region: Northwest  
Lat/Long: 47.551110000000 / -122.336826  
Brownfield Status: Not reported  
Rank Status: Not reported  
Clean Up Siteid: 6262  
Site Status: Cleanup Started  
PSI?: Not reported  
Contaminant Name: Polynuclear Aromatic Hydrocarbons  
Ground Water: S  
Surface Water: Not reported  
Soil: Not reported

Map ID  
Direction  
Distance  
Elevation

MAP FINDINGS

Site

Database(s)

EDR ID Number  
EPA ID Number

**CONSOLIDATED FREIGHTWAYS SEATTLE (Continued)**

**1000383968**

Sediment: Not reported  
Air: Not reported  
Bedrock: Not reported  
Responsible Unit: Northwest

**ALLSITES:**

Facility Id: 54757868  
Latitude: 47.55111  
Longitude: -122.33682  
Ecology Interest Type Code: VOLCLNST  
Facility ID: 54757868  
Facility Company: Consolidated Freightways Seattle  
Interaction: I  
Interaction 1: LUST  
Interaction 2: LUST Facility  
Ecology Program: TOXICS  
Program Data: ISIS  
Facility Alt.: Not reported  
Program ID: 11012  
Date Interaction: 06/02/1988  
Date Interaction 3: 06/02/1988

Facility ID: 54757868  
Facility Company: Consolidated Freightways Seattle  
Interaction: A  
Interaction 1: TIER2  
Interaction 2: Emergency/Haz Chem Rpt TIER2  
Ecology Program: HAZWASTE  
Program Data: EPCRA  
Facility Alt.: Not reported  
Program ID: WAD041918897  
Date Interaction: 01/01/1991  
Date Interaction 3: 01/01/1991

Facility ID: 54757868  
Facility Company: Consolidated Freightways Seattle  
Interaction: I  
Interaction 1: VOLCLNST  
Interaction 2: Voluntary Cleanup Sites  
Ecology Program: TOXICS  
Program Data: ISIS  
Facility Alt.: Consolidated Freightways Seattle  
Program ID: NW410  
Date Interaction: 02/28/2000  
Date Interaction 3: 02/28/2000

Facility ID: 54757868  
Facility Company: Consolidated Freightways Seattle  
Interaction: A  
Interaction 1: UST  
Interaction 2: Underground Storage Tank  
Ecology Program: TOXICS  
Program Data: ISIS  
Facility Alt.: Not reported  
Program ID: 11012  
Date Interaction: 03/20/2000  
Date Interaction 3: 03/20/2000

Map ID  
Direction  
Distance  
Elevation

MAP FINDINGS

Site

Database(s)

EDR ID Number  
EPA ID Number

**CONSOLIDATED FREIGHTWAYS SEATTLE (Continued)**

**1000383968**

Facility ID: 54757868  
Facility Company: Consolidated Freightways Seattle  
Interaction: I  
Interaction 1: HWG  
Interaction 2: Hazardous Waste Generator  
Ecology Program: HAZWASTE  
Program Data: TURBOWASTE  
Facility Alt.: Not reported  
Program ID: WAD041918897  
Date Interaction: 04/15/1985  
Date Interaction 3: 04/15/1985

Facility ID: 54757868  
Facility Company: Consolidated Freightways Seattle  
Interaction: A  
Interaction 1: SCS  
Interaction 2: State Cleanup Site  
Ecology Program: TOXICS  
Program Data: ISIS  
Facility Alt.: Consolidated Freightways Seattle  
Program ID: Not reported  
Date Interaction: 05/16/2007  
Date Interaction 3: 05/16/2007

Facility Id: 54757868  
Latitude: 47.55111  
Longitude: -122.33682  
Ecology Interest Type Code: HWG  
Facility ID: 54757868  
Facility Company: Consolidated Freightways Seattle  
Interaction: I  
Interaction 1: LUST  
Interaction 2: LUST Facility  
Ecology Program: TOXICS  
Program Data: ISIS  
Facility Alt.: Not reported  
Program ID: 11012  
Date Interaction: 06/02/1988  
Date Interaction 3: 06/02/1988

Facility ID: 54757868  
Facility Company: Consolidated Freightways Seattle  
Interaction: A  
Interaction 1: TIER2  
Interaction 2: Emergency/Haz Chem Rpt TIER2  
Ecology Program: HAZWASTE  
Program Data: EPCRA  
Facility Alt.: Not reported  
Program ID: WAD041918897  
Date Interaction: 01/01/1991  
Date Interaction 3: 01/01/1991

Facility ID: 54757868  
Facility Company: Consolidated Freightways Seattle  
Interaction: I  
Interaction 1: VOLCLNST

Map ID  
Direction  
Distance  
Elevation

MAP FINDINGS

Site

Database(s)

EDR ID Number  
EPA ID Number

**CONSOLIDATED FREIGHTWAYS SEATTLE (Continued)**

**1000383968**

Interaction 2: Voluntary Cleanup Sites  
Ecology Program: TOXICS  
Program Data: ISIS  
Facility Alt.: Consolidated Freightways Seattle  
Program ID: NW410  
Date Interaction: 02/28/2000  
Date Interaction 3: 02/28/2000

Facility ID: 54757868  
Facility Company: Consolidated Freightways Seattle  
Interaction: A  
Interaction 1: UST  
Interaction 2: Underground Storage Tank  
Ecology Program: TOXICS  
Program Data: ISIS  
Facility Alt.: Not reported  
Program ID: 11012  
Date Interaction: 03/20/2000  
Date Interaction 3: 03/20/2000

Facility ID: 54757868  
Facility Company: Consolidated Freightways Seattle  
Interaction: I  
Interaction 1: HWG  
Interaction 2: Hazardous Waste Generator  
Ecology Program: HAZWASTE  
Program Data: TURBOWASTE  
Facility Alt.: Not reported  
Program ID: WAD041918897  
Date Interaction: 04/15/1985  
Date Interaction 3: 04/15/1985

Facility ID: 54757868  
Facility Company: Consolidated Freightways Seattle  
Interaction: A  
Interaction 1: SCS  
Interaction 2: State Cleanup Site  
Ecology Program: TOXICS  
Program Data: ISIS  
Facility Alt.: Consolidated Freightways Seattle  
Program ID: Not reported  
Date Interaction: 05/16/2007  
Date Interaction 3: 05/16/2007

Facility Id: 54757868  
Latitude: 47.55111  
Longitude: -122.33682  
Ecology Interest Type Code: SCS  
Facility ID: 54757868  
Facility Company: Consolidated Freightways Seattle  
Interaction: I  
Interaction 1: LUST  
Interaction 2: LUST Facility  
Ecology Program: TOXICS  
Program Data: ISIS  
Facility Alt.: Not reported

Map ID  
Direction  
Distance  
Elevation

MAP FINDINGS

Site

Database(s)

EDR ID Number  
EPA ID Number

**CONSOLIDATED FREIGHTWAYS SEATTLE (Continued)**

**1000383968**

Program ID:	11012
Date Interaction:	06/02/1988
Date Interaction 3:	06/02/1988
Facility ID:	54757868
Facility Company:	Consolidated Freightways Seattle
Interaction:	A
Interaction 1:	TIER2
Interaction 2:	Emergency/Haz Chem Rpt TIER2
Ecology Program:	HAZWASTE
Program Data:	EPCRA
Facility Alt.:	Not reported
Program ID:	WAD041918897
Date Interaction:	01/01/1991
Date Interaction 3:	01/01/1991
Facility ID:	54757868
Facility Company:	Consolidated Freightways Seattle
Interaction:	I
Interaction 1:	VOLCLNST
Interaction 2:	Voluntary Cleanup Sites
Ecology Program:	TOXICS
Program Data:	ISIS
Facility Alt.:	Consolidated Freightways Seattle
Program ID:	NW410
Date Interaction:	02/28/2000
Date Interaction 3:	02/28/2000
Facility ID:	54757868
Facility Company:	Consolidated Freightways Seattle
Interaction:	A
Interaction 1:	UST
Interaction 2:	Underground Storage Tank
Ecology Program:	TOXICS
Program Data:	ISIS
Facility Alt.:	Not reported
Program ID:	11012
Date Interaction:	03/20/2000
Date Interaction 3:	03/20/2000
Facility ID:	54757868
Facility Company:	Consolidated Freightways Seattle
Interaction:	I
Interaction 1:	HWG
Interaction 2:	Hazardous Waste Generator
Ecology Program:	HAZWASTE
Program Data:	TURBOWASTE
Facility Alt.:	Not reported
Program ID:	WAD041918897
Date Interaction:	04/15/1985
Date Interaction 3:	04/15/1985
Facility ID:	54757868
Facility Company:	Consolidated Freightways Seattle
Interaction:	A
Interaction 1:	SCS
Interaction 2:	State Cleanup Site

Map ID  
Direction  
Distance  
Elevation

MAP FINDINGS

Site

Database(s)

EDR ID Number  
EPA ID Number

**CONSOLIDATED FREIGHTWAYS SEATTLE (Continued)**

**1000383968**

Ecology Program: TOXICS  
Program Data: ISIS  
Facility Alt.: Consolidated Freightways Seattle  
Program ID: Not reported  
Date Interaction: 05/16/2007  
Date Interaction 3: 05/16/2007

Facility Id: 54757868  
Latitude: 47.55111  
Longitude: -122.33682  
Ecology Interest Type Code: TIER2  
Facility ID: 54757868  
Facility Company: Consolidated Freightways Seattle  
Interaction: I  
Interaction 1: LUST  
Interaction 2: LUST Facility  
Ecology Program: TOXICS  
Program Data: ISIS  
Facility Alt.: Not reported  
Program ID: 11012  
Date Interaction: 06/02/1988  
Date Interaction 3: 06/02/1988

Facility ID: 54757868  
Facility Company: Consolidated Freightways Seattle  
Interaction: A  
Interaction 1: TIER2  
Interaction 2: Emergency/Haz Chem Rpt TIER2  
Ecology Program: HAZWASTE  
Program Data: EPCRA  
Facility Alt.: Not reported  
Program ID: WAD041918897  
Date Interaction: 01/01/1991  
Date Interaction 3: 01/01/1991

Facility ID: 54757868  
Facility Company: Consolidated Freightways Seattle  
Interaction: I  
Interaction 1: VOLCLNST  
Interaction 2: Voluntary Cleanup Sites  
Ecology Program: TOXICS  
Program Data: ISIS  
Facility Alt.: Consolidated Freightways Seattle  
Program ID: NW410  
Date Interaction: 02/28/2000  
Date Interaction 3: 02/28/2000

Facility ID: 54757868  
Facility Company: Consolidated Freightways Seattle  
Interaction: A  
Interaction 1: UST  
Interaction 2: Underground Storage Tank  
Ecology Program: TOXICS  
Program Data: ISIS  
Facility Alt.: Not reported  
Program ID: 11012



Map ID  
Direction  
Distance  
Elevation

MAP FINDINGS

Site

Database(s)

EDR ID Number  
EPA ID Number

**CONSOLIDATED FREIGHTWAYS SEATTLE (Continued)**

**1000383968**

Date Interaction: 03/20/2000  
Date Interaction 3: 03/20/2000  
  
Facility ID: 54757868  
Facility Company: Consolidated Freightways Seattle  
Interaction: I  
Interaction 1: HWG  
Interaction 2: Hazardous Waste Generator  
Ecology Program: HAZWASTE  
Program Data: TURBOWASTE  
Facility Alt.: Not reported  
Program ID: WAD041918897  
Date Interaction: 04/15/1985  
Date Interaction 3: 04/15/1985

Facility ID: 54757868  
Facility Company: Consolidated Freightways Seattle  
Interaction: A  
Interaction 1: SCS  
Interaction 2: State Cleanup Site  
Ecology Program: TOXICS  
Program Data: ISIS  
Facility Alt.: Consolidated Freightways Seattle  
Program ID: Not reported  
Date Interaction: 05/16/2007  
Date Interaction 3: 05/16/2007

Facility Id: 54757868  
Latitude: 47.55111  
Longitude: -122.33682  
Ecology Interest Type Code: UST  
Facility ID: 54757868  
Facility Company: Consolidated Freightways Seattle  
Interaction: I  
Interaction 1: LUST  
Interaction 2: LUST Facility  
Ecology Program: TOXICS  
Program Data: ISIS  
Facility Alt.: Not reported  
Program ID: 11012  
Date Interaction: 06/02/1988  
Date Interaction 3: 06/02/1988

Facility ID: 54757868  
Facility Company: Consolidated Freightways Seattle  
Interaction: A  
Interaction 1: TIER2  
Interaction 2: Emergency/Haz Chem Rpt TIER2  
Ecology Program: HAZWASTE  
Program Data: EPCRA  
Facility Alt.: Not reported  
Program ID: WAD041918897  
Date Interaction: 01/01/1991  
Date Interaction 3: 01/01/1991

Facility ID: 54757868

Map ID  
Direction  
Distance  
Elevation

MAP FINDINGS

Site

Database(s)

EDR ID Number  
EPA ID Number

**CONSOLIDATED FREIGHTWAYS SEATTLE (Continued)**

**1000383968**

Facility Company: Consolidated Freightways Seattle  
Interaction: I  
Interaction 1: VOLCLNST  
Interaction 2: Voluntary Cleanup Sites  
Ecology Program: TOXICS  
Program Data: ISIS  
Facility Alt.: Consolidated Freightways Seattle  
Program ID: NW410  
Date Interaction: 02/28/2000  
Date Interaction 3: 02/28/2000

Facility ID: 54757868  
Facility Company: Consolidated Freightways Seattle  
Interaction: A  
Interaction 1: UST  
Interaction 2: Underground Storage Tank  
Ecology Program: TOXICS  
Program Data: ISIS  
Facility Alt.: Not reported  
Program ID: 11012  
Date Interaction: 03/20/2000  
Date Interaction 3: 03/20/2000

Facility ID: 54757868  
Facility Company: Consolidated Freightways Seattle  
Interaction: I  
Interaction 1: HWG  
Interaction 2: Hazardous Waste Generator  
Ecology Program: HAZWASTE  
Program Data: TURBOWASTE  
Facility Alt.: Not reported  
Program ID: WAD041918897  
Date Interaction: 04/15/1985  
Date Interaction 3: 04/15/1985

Facility ID: 54757868  
Facility Company: Consolidated Freightways Seattle  
Interaction: A  
Interaction 1: SCS  
Interaction 2: State Cleanup Site  
Ecology Program: TOXICS  
Program Data: ISIS  
Facility Alt.: Consolidated Freightways Seattle  
Program ID: Not reported  
Date Interaction: 05/16/2007  
Date Interaction 3: 05/16/2007

Facility Id: 54757868  
Latitude: 47.55111  
Longitude: -122.33682  
Ecology Interest Type Code: LUST  
Facility ID: 54757868  
Facility Company: Consolidated Freightways Seattle  
Interaction: I  
Interaction 1: LUST  
Interaction 2: LUST Facility

Map ID  
Direction  
Distance  
Elevation

MAP FINDINGS

Site

Database(s)

EDR ID Number  
EPA ID Number

**CONSOLIDATED FREIGHTWAYS SEATTLE (Continued)**

**1000383968**

Ecology Program:	TOXICS
Program Data:	ISIS
Facility Alt.:	Not reported
Program ID:	11012
Date Interaction:	06/02/1988
Date Interaction 3:	06/02/1988
Facility ID:	54757868
Facility Company:	Consolidated Freightways Seattle
Interaction:	A
Interaction 1:	TIER2
Interaction 2:	Emergency/Haz Chem Rpt TIER2
Ecology Program:	HAZWASTE
Program Data:	EPCRA
Facility Alt.:	Not reported
Program ID:	WAD041918897
Date Interaction:	01/01/1991
Date Interaction 3:	01/01/1991
Facility ID:	54757868
Facility Company:	Consolidated Freightways Seattle
Interaction:	I
Interaction 1:	VOLCLNST
Interaction 2:	Voluntary Cleanup Sites
Ecology Program:	TOXICS
Program Data:	ISIS
Facility Alt.:	Consolidated Freightways Seattle
Program ID:	NW410
Date Interaction:	02/28/2000
Date Interaction 3:	02/28/2000
Facility ID:	54757868
Facility Company:	Consolidated Freightways Seattle
Interaction:	A
Interaction 1:	UST
Interaction 2:	Underground Storage Tank
Ecology Program:	TOXICS
Program Data:	ISIS
Facility Alt.:	Not reported
Program ID:	11012
Date Interaction:	03/20/2000
Date Interaction 3:	03/20/2000
Facility ID:	54757868
Facility Company:	Consolidated Freightways Seattle
Interaction:	I
Interaction 1:	HWG
Interaction 2:	Hazardous Waste Generator
Ecology Program:	HAZWASTE
Program Data:	TURBOWASTE
Facility Alt.:	Not reported
Program ID:	WAD041918897
Date Interaction:	04/15/1985
Date Interaction 3:	04/15/1985
Facility ID:	54757868
Facility Company:	Consolidated Freightways Seattle

Map ID  
Direction  
Distance  
Elevation

MAP FINDINGS

Site

Database(s)

EDR ID Number  
EPA ID Number

**CONSOLIDATED FREIGHTWAYS SEATTLE (Continued)**

**1000383968**

Interaction: A  
Interaction 1: SCS  
Interaction 2: State Cleanup Site  
Ecology Program: TOXICS  
Program Data: ISIS  
Facility Alt.: Consolidated Freightways Seattle  
Program ID: Not reported  
Date Interaction: 05/16/2007  
Date Interaction 3: 05/16/2007

**LUST:**

Facility ID: 54757868  
Facility Status: Cleanup Started  
Cleanup Site ID: 6262  
Cleanup Unit Type: Upland  
Process Type: Independent Action  
Alternate Name: CONSOLIDATED FREIGHTWAYS  
Release Status Date: 06/01/1995  
Site Response Unit Code: Northwest  
Lat/Long: 47.55111 / -122.33682

**UST:**

Facility ID: 54757868  
Site Id: 11012  
UBI: 6024479800010002  
Phone Number: 4254381632  
Decimal Latitude: 47.551110000000001  
Decimal Longitude: -122.336826

Tank Name: D-1  
Tag Number: A3685  
Tank Status: Removed  
Tank Status Date: 08/06/1996  
Tank Install Date: 00/01/1981  
Tank Closure Date: Not reported  
Capacity Range: 20,000 to 29,999 Gallons  
Tank Permit Expiration Date: 06/30/1999  
Tank Upgrade Date: Not reported  
Tank Spill Prevention: None  
Tank Overfill Prevention: None  
Tank Material: Not reported  
Tank Construction: Single Wall Tank  
Tank Tightness Test: Not reported  
Tank Corrosion Protection: Sacrificial Anode  
Tank Manifold: Not reported  
Tank Release Detection: Other  
Tank SFC Type: Not reported  
Pipe Material: Coated Steel  
Pipe Construction: Single Wall Pipe  
Pipe Primary Release Detection: Automatic Line Leak Detector (ALLD)  
Pipe Second Release Detection: Not reported  
Pipe Corrosion Protection: None  
Pipe Pumping System: Pressurized System  
Responsible Unit: NORTHWEST  
Dispenser/Pump SFC Type: Not reported

Map ID  
Direction  
Distance  
Elevation

MAP FINDINGS

Site

Database(s)

EDR ID Number  
EPA ID Number

CONSOLIDATED FREIGHTWAYS SEATTLE (Continued)

1000383968

Tank Name: D-2  
Tag Number: A3685  
Tank Status: Removed  
Tank Status Date: 08/06/1996  
Tank Install Date: 00/01/1981  
Tank Closure Date: Not reported  
Capacity Range: 20,000 to 29,999 Gallons  
Tank Permit Expiration Date: 06/30/1999  
Tank Upgrade Date: Not reported  
Tank Spill Prevention: None  
Tank Overfill Prevention: None  
Tank Material: Not reported  
Tank Construction: Single Wall Tank  
Tank Tightness Test: Not reported  
Tank Corrosion Protection: Sacrificial Anode  
Tank Manifold: Not reported  
Tank Release Detection: Other  
Tank SFC Type: Not reported  
Pipe Material: Coated Steel  
Pipe Construction: Single Wall Pipe  
Pipe Primary Release Detection: Automatic Line Leak Detector (ALLD)  
Pipe Second Release Detection: Not reported  
Pipe Corrosion Protection: None  
Pipe Pumping System: Other  
Responsible Unit: NORTHWEST  
Dispencer/Pump SFC Type: Not reported

Tank Name: D-3  
Tag Number: A3685  
Tank Status: Temporarily Closed  
Tank Status Date: 12/10/1999  
Tank Install Date: 00/17/1998  
Tank Closure Date: Not reported  
Capacity Range: 10,000 to 19,999 Gallons  
Tank Permit Expiration Date: 11/30/2013  
Tank Upgrade Date: 03/17/1998  
Tank Spill Prevention: Spill Bucket/Spill Box  
Tank Overfill Prevention: Automatic Shutoff (fill pipe)  
Tank Material: Fiberglass Reinforced Plastic  
Tank Construction: Double Wall Tank  
Tank Tightness Test: Not Performed  
Tank Corrosion Protection: Corrosion Resistant  
Tank Manifold: Not reported  
Tank Release Detection: Automatic Tank Gauging  
Tank SFC Type: Not reported  
Pipe Material: Fiberglass  
Pipe Construction: Double Wall Pipe  
Pipe Primary Release Detection: Automatic Line Leak Detector (ALLD)  
Pipe Second Release Detection: Not reported  
Pipe Corrosion Protection: Corrosion Resistant  
Pipe Pumping System: Pressurized System  
Responsible Unit: NORTHWEST  
Dispencer/Pump SFC Type: Not reported

Tank Name: HO-1

Map ID  
Direction  
Distance  
Elevation

MAP FINDINGS

Site

Database(s)

EDR ID Number  
EPA ID Number

**CONSOLIDATED FREIGHTWAYS SEATTLE (Continued)**

**1000383968**

Tag Number: A3685  
Tank Status: Exempt  
Tank Status Date: 08/06/1996  
Tank Install Date: 00/31/1964  
Tank Closure Date: Not reported  
Capacity Range: Not reported  
Tank Permit Expiration Date: Not reported  
Tank Upgrade Date: Not reported  
Tank Spill Prevention: Not reported  
Tank Overfill Prevention: Not reported  
Tank Material: Steel  
Tank Construction: Not reported  
Tank Tightness Test: Not reported  
Tank Corrosion Protection: Not reported  
Tank Manifold: Not reported  
Tank Release Detection: Not reported  
Tank SFC Type: Not reported  
Pipe Material: Steel  
Pipe Construction: Not reported  
Pipe Primary Release Detection: Not reported  
Pipe Second Release Detection: Not reported  
Pipe Corrosion Protection: Not reported  
Pipe Pumping System: Not reported  
Responsible Unit: NORTHWEST  
Dispenser/Pump SFC Type: Not reported

ICR:

Date Ecology Received Report: 10/02/98  
Contaminants Found at Site: Petroleum products  
Media Contaminated: Groundwater, Soil  
Waste Management: Tank  
Region: North Western  
Type of Report Ecology Received: Interim cleanup report  
Site Register Issue: 98-09  
County Code: 17  
Contact: Not reported  
Report Title: Not reported

Date Ecology Received Report: 03/21/00  
Contaminants Found at Site: Petroleum products  
Media Contaminated: Groundwater, Soil  
Waste Management: Tank  
Region: North Western  
Type of Report Ecology Received: Interim cleanup report  
Site Register Issue: 98-23  
County Code: 17  
Contact: Not reported  
Report Title: Not reported

Date Ecology Received Report: 02/28/00  
Contaminants Found at Site: Petroleum products  
Media Contaminated: Groundwater, Soil  
Waste Management: Tank  
Region: North Western  
Type of Report Ecology Received: Interim cleanup report  
Site Register Issue: 98-23  
County Code: 17

Map ID  
 Direction  
 Distance  
 Elevation

MAP FINDINGS

Site

Database(s)

EDR ID Number  
 EPA ID Number

**CONSOLIDATED FREIGHTWAYS SEATTLE (Continued)**

**1000383968**

Contact:	Not reported
Report Title:	Not reported
Date Ecology Received Report:	02/28/00
Contaminants Found at Site:	Petroleum products
Media Contaminated:	Groundwater, Soil
Waste Management:	Tank
Region:	North Western
Type of Report Ecology Received:	Interim cleanup report
Site Register Issue:	98-26
County Code:	17
Contact:	Not reported
Report Title:	Not reported
Date Ecology Received Report:	05/12/97
Contaminants Found at Site:	Petroleum products
Media Contaminated:	Groundwater, Soil
Waste Management:	Tank
Region:	North Western
Type of Report Ecology Received:	Interim cleanup report
Site Register Issue:	94-53
County Code:	17
Contact:	Not reported
Report Title:	Not reported

**BM291  
 SW  
 1/2-1  
 0.633 mi.  
 3343 ft.**

**LIDLAW TRANSIT  
 7739 1ST AVE S  
 SEATTLE, WA 98108  
 Site 1 of 2 in cluster BM**

**WA CSCSL U001122695  
 WA HSL N/A  
 WA ALLSITES  
 WA LUST  
 WA UST  
 WA VCP**

**Relative:  
 Higher**

CSCSL:

Facility ID:	2320
Region:	Northwest
Lat/Long:	47.53152 / -122.33521
Brownfield Status:	Not reported
Rank Status:	4
Clean Up Siteid:	5087
Site Status:	Cleanup Started
PSI?:	Not reported
Contaminant Name:	Halogenated Organics
Ground Water:	C
Surface Water:	Not reported
Soil:	C
Sediment:	Not reported
Air:	Not reported
Bedrock:	Not reported
Responsible Unit:	Northwest

**Actual:  
 18 ft.**

Facility ID:	2320
Region:	Northwest
Lat/Long:	47.53152 / -122.33521
Brownfield Status:	Not reported
Rank Status:	4
Clean Up Siteid:	5087
Site Status:	Cleanup Started
PSI?:	Not reported

Map ID  
Direction  
Distance  
Elevation

MAP FINDINGS

Site

Database(s)

EDR ID Number  
EPA ID Number

**LAILAW TRANSIT (Continued)**

**U001122695**

Contaminant Name: Petroleum Products-Unspecified  
Ground Water: C  
Surface Water: Not reported  
Soil: Not reported  
Sediment: Not reported  
Air: Not reported  
Bedrock: Not reported  
Responsible Unit: Northwest

Facility ID: 2320  
Region: Northwest  
Lat/Long: 47.53152 / -122.33521  
Brownfield Status: Not reported  
Rank Status: 4  
Clean Up Siteid: 5087  
Site Status: Cleanup Started  
PSI?: Not reported  
Contaminant Name: Petroleum-Other  
Ground Water: Not reported  
Surface Water: Not reported  
Soil: C  
Sediment: Not reported  
Air: Not reported  
Bedrock: Not reported  
Responsible Unit: Northwest

**HSL:**

edr\_fstat: WA  
edr\_fzip: Not reported  
edr\_fcnty: KING  
edr\_zip: Not reported  
**Facility Type: Hazardous Sites List**  
Facility Status: Cleanup Started  
FSID Number: 2320  
Rank: 4  
Region: NW

**ALLSITES:**

Facility Id: 15539  
Latitude: 47.53383  
Longitude: -122.33714  
Ecology Interest Type Code: UW  
Facility ID: 15539  
Facility Company: Samson Tug Maintenance Shop  
Interaction: A  
Interaction 1: UW  
Interaction 2: Urban Waters  
Ecology Program: HAZWASTE  
Program Data: LSC  
Facility Alt.: Samson Tug Maintenance Shop  
Program ID: Not reported  
Date Interaction: 05/20/2009  
Date Interaction 3: 05/20/2009  
  
Facility/Site Interaction T: 88663  
Geographic Location Identifier (Alias Facid): 15539



Map ID  
Direction  
Distance  
Elevation

MAP FINDINGS

Site

Database(s)

EDR ID Number  
EPA ID Number

**LIDLAW TRANSIT (Continued)**

**U001122695**

Interaction (Aka Env Int) Type Code: UW  
Interaction (Aka Env Int) Description: Urban Waters  
Interaction Status: A  
Federal Program Identifier: Not reported  
Interaction Start Date: 05/20/2009  
Interaction End Date: Not reported  
prgm\_facil: Samson Tug Maintenance Shop  
cur\_sys\_pr: HAZWASTE  
cur\_sys\_nm: LSC

Facility Id: 9437672  
Latitude: 47.53378  
Longitude: -122.33633  
Ecology Interest Type Code: LSC  
Facility ID: 9437672  
Facility Company: VOLVO ROAD MACHINERY INC  
Interaction: I  
Interaction 1: LSC  
Interaction 2: Local Source Control  
Ecology Program: HAZWASTE  
Program Data: LSC  
Facility Alt.: Not reported  
Program ID: Not reported  
Date Interaction: 08/26/2008  
Date Interaction 3: 08/26/2008

Facility Id: 2320  
Latitude: 47.53152  
Longitude: -122.33521  
Ecology Interest Type Code: HWG  
Facility ID: 2320  
Facility Company: Laidlaw  
Interaction: I  
Interaction 1: HWG  
Interaction 2: Hazardous Waste Generator  
Ecology Program: HAZWASTE  
Program Data: TURBOWASTE  
Facility Alt.: Not reported  
Program ID: WAD980836001  
Date Interaction: 07/13/1983  
Date Interaction 3: 07/13/1983

Facility ID: 2320  
Facility Company: Laidlaw  
Interaction: I  
Interaction 1: SCS  
Interaction 2: State Cleanup Site  
Ecology Program: TOXICS  
Program Data: ISIS  
Facility Alt.: Laidlaw  
Program ID: Not reported  
Date Interaction: 03/20/1991  
Date Interaction 3: 03/20/1991

Facility ID: 2320

Map ID  
Direction  
Distance  
Elevation

MAP FINDINGS

Site

Database(s)

EDR ID Number  
EPA ID Number

**LIDLAW TRANSIT (Continued)**

**U001122695**

Facility Company:	Laidlaw
Interaction:	I
Interaction 1:	HWP
Interaction 2:	Hazardous Waste Planner
Ecology Program:	HAZWASTE
Program Data:	HWPPRT
Facility Alt.:	Not reported
Program ID:	WAD980836001
Date Interaction:	01/01/1993
Date Interaction 3:	01/01/1993
Facility ID:	2320
Facility Company:	Laidlaw
Interaction:	A
Interaction 1:	TIER2
Interaction 2:	Emergency/Haz Chem Rpt TIER2
Ecology Program:	HAZWASTE
Program Data:	EPCRA
Facility Alt.:	Not reported
Program ID:	WAD980836001
Date Interaction:	01/01/1995
Date Interaction 3:	01/01/1995
Facility ID:	2320
Facility Company:	Laidlaw
Interaction:	I
Interaction 1:	LUST
Interaction 2:	LUST Facility
Ecology Program:	TOXICS
Program Data:	ISIS
Facility Alt.:	Not reported
Program ID:	12778
Date Interaction:	07/07/1997
Date Interaction 3:	07/07/1997
Facility ID:	2320
Facility Company:	Laidlaw
Interaction:	I
Interaction 1:	VOLCLNST
Interaction 2:	Voluntary Cleanup Sites
Ecology Program:	TOXICS
Program Data:	ISIS
Facility Alt.:	Laidlaw
Program ID:	Not reported
Date Interaction:	03/18/1998
Date Interaction 3:	03/18/1998
Facility ID:	2320
Facility Company:	Laidlaw
Interaction:	A
Interaction 1:	UST
Interaction 2:	Underground Storage Tank
Ecology Program:	TOXICS
Program Data:	ISIS
Facility Alt.:	Not reported
Program ID:	12778
Date Interaction:	03/20/2000

Map ID  
 Direction  
 Distance  
 Elevation

MAP FINDINGS

Site

Database(s)

EDR ID Number  
 EPA ID Number

**LIDLAW TRANSIT (Continued)**

**U001122695**

Date Interaction 3:	03/20/2000
Facility ID:	2320
Facility Company:	Laidlaw
Interaction:	I
Interaction 1:	INDUSTGP
Interaction 2:	Industrial SW GP
Ecology Program:	WATQUAL
Program Data:	PARIS
Facility Alt.:	LIDLAW FIRST AVE SEA
Program ID:	SO3002250
Date Interaction:	02/22/1995
Date Interaction 3:	02/22/1995
Facility ID:	2320
Facility Company:	Laidlaw
Interaction:	A
Interaction 1:	INDUSTGP
Interaction 2:	Industrial SW GP
Ecology Program:	WATQUAL
Program Data:	PARIS
Facility Alt.:	First Student Inc 1st Ave S
Program ID:	WAR124991
Date Interaction:	11/17/2010
Date Interaction 3:	11/17/2010
Facility ID:	2320
Facility Company:	Laidlaw
Interaction:	I
Interaction 1:	LSC
Interaction 2:	Local Source Control
Ecology Program:	HAZWASTE
Program Data:	LSC
Facility Alt.:	FIRST STUDENT INC
Program ID:	Not reported
Date Interaction:	11/03/2010
Date Interaction 3:	11/03/2010
Facility/Site Interaction T:	4182
Geographic Location Identifier (Alias Facid):	2320
Interaction (Aka Env Int) Type Code:	HWG
Interaction (Aka Env Int) Description:	Hazardous Waste Generator
Interaction Status:	I
Federal Program Identifier:	WAD980836001
Interaction Start Date:	07/13/1983
Interaction End Date:	12/31/2001
prgm_facil:	Not reported
cur_sys_pr:	HAZWASTE
cur_sys_nm:	TURBOWASTE
Facility/Site Interaction T:	4183
Geographic Location Identifier (Alias Facid):	2320
Interaction (Aka Env Int) Type Code:	SCS
Interaction (Aka Env Int) Description:	State Cleanup Site
Interaction Status:	I
Federal Program Identifier:	Not reported
Interaction Start Date:	03/20/1991

Map ID  
Direction  
Distance  
Elevation

MAP FINDINGS

Site

Database(s)

EDR ID Number  
EPA ID Number

**LAILAW TRANSIT (Continued)**

**U001122695**

Interaction End Date:	03/18/1998
prgm_facil:	Laidlaw
cur_sys_pr:	TOXICS
cur_sys_nm:	ISIS
Facility/Site Interaction T:	4184
Geographic Location Identifier (Alias Facid):	2320
Interaction (Aka Env Int) Type Code:	HWP
Interaction (Aka Env Int) Description:	Hazardous Waste Planner
Interaction Status:	I
Federal Program Identifier:	WAD980836001
Interaction Start Date:	01/01/1993
Interaction End Date:	12/31/1993
prgm_facil:	Not reported
cur_sys_pr:	HAZWASTE
cur_sys_nm:	HWPprt
Facility/Site Interaction T:	4185
Geographic Location Identifier (Alias Facid):	2320
Interaction (Aka Env Int) Type Code:	TIER2
Interaction (Aka Env Int) Description:	Emergency/Haz Chem Rpt TIER2
Interaction Status:	A
Federal Program Identifier:	WAD980836001
Interaction Start Date:	01/01/1995
Interaction End Date:	Not reported
prgm_facil:	Not reported
cur_sys_pr:	HAZWASTE
cur_sys_nm:	EPCRA
Facility/Site Interaction T:	4186
Geographic Location Identifier (Alias Facid):	2320
Interaction (Aka Env Int) Type Code:	LUST
Interaction (Aka Env Int) Description:	LUST Facility
Interaction Status:	I
Federal Program Identifier:	12778
Interaction Start Date:	07/07/1997
Interaction End Date:	08/31/1999
prgm_facil:	Not reported
cur_sys_pr:	TOXICS
cur_sys_nm:	ISIS
Facility/Site Interaction T:	4187
Geographic Location Identifier (Alias Facid):	2320
Interaction (Aka Env Int) Type Code:	VOLCLNST
Interaction (Aka Env Int) Description:	Voluntary Cleanup Sites
Interaction Status:	I
Federal Program Identifier:	Not reported
Interaction Start Date:	03/18/1998
Interaction End Date:	07/17/1998
prgm_facil:	Laidlaw
cur_sys_pr:	TOXICS
cur_sys_nm:	ISIS
Facility/Site Interaction T:	4188
Geographic Location Identifier (Alias Facid):	2320
Interaction (Aka Env Int) Type Code:	UST
Interaction (Aka Env Int) Description:	Underground Storage Tank

Map ID  
Direction  
Distance  
Elevation

MAP FINDINGS

Site

Database(s)

EDR ID Number  
EPA ID Number

**LAIDLAW TRANSIT (Continued)**

**U001122695**

Interaction Status: A  
Federal Program Identifier: 12778  
Interaction Start Date: 03/20/2000  
Interaction End Date: Not reported  
prgm\_facil: Not reported  
cur\_sys\_pr: TOXICS  
cur\_sys\_nm: ISIS

Facility/Site Interaction T: 81051  
Geographic Location Identifier (Alias Facid): 2320  
Interaction (Aka Env Int) Type Code: INDUSTGP  
Interaction (Aka Env Int) Description: Industrial SW GP  
Interaction Status: I  
Federal Program Identifier: SO3002250  
Interaction Start Date: 02/22/1995  
Interaction End Date: 06/05/2003  
prgm\_facil: LAIDLAW FIRST AVE SEA  
cur\_sys\_pr: WATQUAL  
cur\_sys\_nm: PARIS

Facility Id: 2320  
Latitude: 47.53152  
Longitude: -122.33521  
Ecology Interest Type Code: INDUSTGP  
Facility ID: 2320  
Facility Company: Laidlaw  
Interaction: I  
Interaction 1: HWG  
Interaction 2: Hazardous Waste Generator  
Ecology Program: HAZWASTE  
Program Data: TURBOWASTE  
Facility Alt.: Not reported  
Program ID: WAD980836001  
Date Interaction: 07/13/1983  
Date Interaction 3: 07/13/1983

Facility ID: 2320  
Facility Company: Laidlaw  
Interaction: I  
Interaction 1: SCS  
Interaction 2: State Cleanup Site  
Ecology Program: TOXICS  
Program Data: ISIS  
Facility Alt.: Laidlaw  
Program ID: Not reported  
Date Interaction: 03/20/1991  
Date Interaction 3: 03/20/1991

Facility ID: 2320  
Facility Company: Laidlaw  
Interaction: I  
Interaction 1: HWP  
Interaction 2: Hazardous Waste Planner  
Ecology Program: HAZWASTE  
Program Data: HWPPRT  
Facility Alt.: Not reported

Map ID  
Direction  
Distance  
Elevation

MAP FINDINGS

Site

Database(s)

EDR ID Number  
EPA ID Number

LIDLAW TRANSIT (Continued)

U001122695

Program ID:	WAD980836001
Date Interaction:	01/01/1993
Date Interaction 3:	01/01/1993
Facility ID:	2320
Facility Company:	Laidlaw
Interaction:	A
Interaction 1:	TIER2
Interaction 2:	Emergency/Haz Chem Rpt TIER2
Ecology Program:	HAZWASTE
Program Data:	EPCRA
Facility Alt.:	Not reported
Program ID:	WAD980836001
Date Interaction:	01/01/1995
Date Interaction 3:	01/01/1995
Facility ID:	2320
Facility Company:	Laidlaw
Interaction:	I
Interaction 1:	LUST
Interaction 2:	LUST Facility
Ecology Program:	TOXICS
Program Data:	ISIS
Facility Alt.:	Not reported
Program ID:	12778
Date Interaction:	07/07/1997
Date Interaction 3:	07/07/1997
Facility ID:	2320
Facility Company:	Laidlaw
Interaction:	I
Interaction 1:	VOLCLNST
Interaction 2:	Voluntary Cleanup Sites
Ecology Program:	TOXICS
Program Data:	ISIS
Facility Alt.:	Laidlaw
Program ID:	Not reported
Date Interaction:	03/18/1998
Date Interaction 3:	03/18/1998
Facility ID:	2320
Facility Company:	Laidlaw
Interaction:	A
Interaction 1:	UST
Interaction 2:	Underground Storage Tank
Ecology Program:	TOXICS
Program Data:	ISIS
Facility Alt.:	Not reported
Program ID:	12778
Date Interaction:	03/20/2000
Date Interaction 3:	03/20/2000
Facility ID:	2320
Facility Company:	Laidlaw
Interaction:	I
Interaction 1:	INDUSTGP
Interaction 2:	Industrial SW GP

Map ID  
Direction  
Distance  
Elevation

MAP FINDINGS

Site

Database(s)

EDR ID Number  
EPA ID Number

**LAIDLAW TRANSIT (Continued)**

**U001122695**

Ecology Program:	WATQUAL
Program Data:	PARIS
Facility Alt.:	LAIDLAW FIRST AVE SEA
Program ID:	SO3002250
Date Interaction:	02/22/1995
Date Interaction 3:	02/22/1995
Facility ID:	2320
Facility Company:	Laidlaw
Interaction:	A
Interaction 1:	INDUSTGP
Interaction 2:	Industrial SW GP
Ecology Program:	WATQUAL
Program Data:	PARIS
Facility Alt.:	First Student Inc 1st Ave S
Program ID:	WAR124991
Date Interaction:	11/17/2010
Date Interaction 3:	11/17/2010
Facility ID:	2320
Facility Company:	Laidlaw
Interaction:	I
Interaction 1:	LSC
Interaction 2:	Local Source Control
Ecology Program:	HAZWASTE
Program Data:	LSC
Facility Alt.:	FIRST STUDENT INC
Program ID:	Not reported
Date Interaction:	11/03/2010
Date Interaction 3:	11/03/2010
Facility/Site Interaction T:	4182
Geographic Location Identifier (Alias Facid):	2320
Interaction (Aka Env Int) Type Code:	HWG
Interaction (Aka Env Int) Description:	Hazardous Waste Generator
Interaction Status:	I
Federal Program Identifier:	WAD980836001
Interaction Start Date:	07/13/1983
Interaction End Date:	12/31/2001
prgm_facil:	Not reported
cur_sys_pr:	HAZWASTE
cur_sys_nm:	TURBOWASTE
Facility/Site Interaction T:	4183
Geographic Location Identifier (Alias Facid):	2320
Interaction (Aka Env Int) Type Code:	SCS
Interaction (Aka Env Int) Description:	State Cleanup Site
Interaction Status:	I
Federal Program Identifier:	Not reported
Interaction Start Date:	03/20/1991
Interaction End Date:	03/18/1998
prgm_facil:	Laidlaw
cur_sys_pr:	TOXICS
cur_sys_nm:	ISIS
Facility/Site Interaction T:	4184
Geographic Location Identifier (Alias Facid):	2320

Map ID  
Direction  
Distance  
Elevation

MAP FINDINGS

Site

Database(s)

EDR ID Number  
EPA ID Number

**LIDLAW TRANSIT (Continued)**

**U001122695**

Interaction (Aka Env Int) Type Code: HWP  
Interaction (Aka Env Int) Description: Hazardous Waste Planner  
Interaction Status: I  
Federal Program Identifier: WAD980836001  
Interaction Start Date: 01/01/1993  
Interaction End Date: 12/31/1993  
prgm\_facil: Not reported  
cur\_sys\_pr: HAZWASTE  
cur\_sys\_nm: HWPPRT

Facility/Site Interaction T: 4185  
Geographic Location Identifier (Alias Facid): 2320  
Interaction (Aka Env Int) Type Code: TIER2  
Interaction (Aka Env Int) Description: Emergency/Haz Chem Rpt TIER2  
Interaction Status: A  
Federal Program Identifier: WAD980836001  
Interaction Start Date: 01/01/1995  
Interaction End Date: Not reported  
prgm\_facil: Not reported  
cur\_sys\_pr: HAZWASTE  
cur\_sys\_nm: EPCRA

Facility/Site Interaction T: 4186  
Geographic Location Identifier (Alias Facid): 2320  
Interaction (Aka Env Int) Type Code: LUST  
Interaction (Aka Env Int) Description: LUST Facility  
Interaction Status: I  
Federal Program Identifier: 12778  
Interaction Start Date: 07/07/1997  
Interaction End Date: 08/31/1999  
prgm\_facil: Not reported  
cur\_sys\_pr: TOXICS  
cur\_sys\_nm: ISIS

Facility/Site Interaction T: 4187  
Geographic Location Identifier (Alias Facid): 2320  
Interaction (Aka Env Int) Type Code: VOLCLNST  
Interaction (Aka Env Int) Description: Voluntary Cleanup Sites  
Interaction Status: I  
Federal Program Identifier: Not reported  
Interaction Start Date: 03/18/1998  
Interaction End Date: 07/17/1998  
prgm\_facil: Laidlaw  
cur\_sys\_pr: TOXICS  
cur\_sys\_nm: ISIS

Facility/Site Interaction T: 4188  
Geographic Location Identifier (Alias Facid): 2320  
Interaction (Aka Env Int) Type Code: UST  
Interaction (Aka Env Int) Description: Underground Storage Tank  
Interaction Status: A  
Federal Program Identifier: 12778  
Interaction Start Date: 03/20/2000  
Interaction End Date: Not reported  
prgm\_facil: Not reported  
cur\_sys\_pr: TOXICS  
cur\_sys\_nm: ISIS



Map ID  
Direction  
Distance  
Elevation

MAP FINDINGS

Site

Database(s)

EDR ID Number  
EPA ID Number

**LIDLAW TRANSIT (Continued)**

**U001122695**

Facility/Site Interaction T: 81051  
Geographic Location Identifier (Alias Facid): 2320  
Interaction (Aka Env Int) Type Code: INDUSTGP  
Interaction (Aka Env Int) Description: Industrial SW GP  
Interaction Status: I  
Federal Program Identifier: SO3002250  
Interaction Start Date: 02/22/1995  
Interaction End Date: 06/05/2003  
prgm\_facil: LAIDLAW FIRST AVE SEA  
cur\_sys\_pr: WATQUAL  
cur\_sys\_nm: PARIS

Facility Id: 2320  
Latitude: 47.53152  
Longitude: -122.33521  
Ecology Interest Type Code: SCS  
Facility ID: 2320  
Facility Company: Laidlaw  
Interaction: I  
Interaction 1: HWG  
Interaction 2: Hazardous Waste Generator  
Ecology Program: HAZWASTE  
Program Data: TURBOWASTE  
Facility Alt.: Not reported  
Program ID: WAD980836001  
Date Interaction: 07/13/1983  
Date Interaction 3: 07/13/1983

Facility ID: 2320  
Facility Company: Laidlaw  
Interaction: I  
Interaction 1: SCS  
Interaction 2: State Cleanup Site  
Ecology Program: TOXICS  
Program Data: ISIS  
Facility Alt.: Laidlaw  
Program ID: Not reported  
Date Interaction: 03/20/1991  
Date Interaction 3: 03/20/1991

Facility ID: 2320  
Facility Company: Laidlaw  
Interaction: I  
Interaction 1: HWP  
Interaction 2: Hazardous Waste Planner  
Ecology Program: HAZWASTE  
Program Data: HWPPRT  
Facility Alt.: Not reported  
Program ID: WAD980836001  
Date Interaction: 01/01/1993  
Date Interaction 3: 01/01/1993

Facility ID: 2320  
Facility Company: Laidlaw  
Interaction: A  
Interaction 1: TIER2

Map ID  
Direction  
Distance  
Elevation

MAP FINDINGS

Site

Database(s)

EDR ID Number  
EPA ID Number

**LIDLAW TRANSIT (Continued)**

**U001122695**

Interaction 2: Emergency/Haz Chem Rpt TIER2  
Ecology Program: HAZWASTE  
Program Data: EPCRA  
Facility Alt.: Not reported  
Program ID: WAD980836001  
Date Interaction: 01/01/1995  
Date Interaction 3: 01/01/1995

Facility ID: 2320  
Facility Company: Laidlaw  
Interaction: I  
Interaction 1: LUST  
Interaction 2: LUST Facility  
Ecology Program: TOXICS  
Program Data: ISIS  
Facility Alt.: Not reported  
Program ID: 12778  
Date Interaction: 07/07/1997  
Date Interaction 3: 07/07/1997

Facility ID: 2320  
Facility Company: Laidlaw  
Interaction: I  
Interaction 1: VOLCLNST  
Interaction 2: Voluntary Cleanup Sites  
Ecology Program: TOXICS  
Program Data: ISIS  
Facility Alt.: Laidlaw  
Program ID: Not reported  
Date Interaction: 03/18/1998  
Date Interaction 3: 03/18/1998

Facility ID: 2320  
Facility Company: Laidlaw  
Interaction: A  
Interaction 1: UST  
Interaction 2: Underground Storage Tank  
Ecology Program: TOXICS  
Program Data: ISIS  
Facility Alt.: Not reported  
Program ID: 12778  
Date Interaction: 03/20/2000  
Date Interaction 3: 03/20/2000

Facility ID: 2320  
Facility Company: Laidlaw  
Interaction: I  
Interaction 1: INDUSTGP  
Interaction 2: Industrial SW GP  
Ecology Program: WATQUAL  
Program Data: PARIS  
Facility Alt.: LAIDLAW FIRST AVE SEA  
Program ID: SO3002250  
Date Interaction: 02/22/1995  
Date Interaction 3: 02/22/1995

Facility ID: 2320

Map ID  
Direction  
Distance  
Elevation

MAP FINDINGS

Site

Database(s)

EDR ID Number  
EPA ID Number

**LIDLAW TRANSIT (Continued)**

**U001122695**

Facility Company:	Laidlaw
Interaction:	A
Interaction 1:	INDUSTGP
Interaction 2:	Industrial SW GP
Ecology Program:	WATQUAL
Program Data:	PARIS
Facility Alt.:	First Student Inc 1st Ave S
Program ID:	WAR124991
Date Interaction:	11/17/2010
Date Interaction 3:	11/17/2010
Facility ID:	2320
Facility Company:	Laidlaw
Interaction:	I
Interaction 1:	LSC
Interaction 2:	Local Source Control
Ecology Program:	HAZWASTE
Program Data:	LSC
Facility Alt.:	FIRST STUDENT INC
Program ID:	Not reported
Date Interaction:	11/03/2010
Date Interaction 3:	11/03/2010
Facility/Site Interaction T:	4182
Geographic Location Identifier (Alias Facid):	2320
Interaction (Aka Env Int) Type Code:	HWG
Interaction (Aka Env Int) Description:	Hazardous Waste Generator
Interaction Status:	I
Federal Program Identifier:	WAD980836001
Interaction Start Date:	07/13/1983
Interaction End Date:	12/31/2001
prgm_facil:	Not reported
cur_sys_pr:	HAZWASTE
cur_sys_nm:	TURBOWASTE
Facility/Site Interaction T:	4183
Geographic Location Identifier (Alias Facid):	2320
Interaction (Aka Env Int) Type Code:	SCS
Interaction (Aka Env Int) Description:	State Cleanup Site
Interaction Status:	I
Federal Program Identifier:	Not reported
Interaction Start Date:	03/20/1991
Interaction End Date:	03/18/1998
prgm_facil:	Laidlaw
cur_sys_pr:	TOXICS
cur_sys_nm:	ISIS
Facility/Site Interaction T:	4184
Geographic Location Identifier (Alias Facid):	2320
Interaction (Aka Env Int) Type Code:	HWP
Interaction (Aka Env Int) Description:	Hazardous Waste Planner
Interaction Status:	I
Federal Program Identifier:	WAD980836001
Interaction Start Date:	01/01/1993
Interaction End Date:	12/31/1993
prgm_facil:	Not reported
cur_sys_pr:	HAZWASTE

Map ID  
Direction  
Distance  
Elevation

MAP FINDINGS

Site

Database(s)

EDR ID Number  
EPA ID Number

LIDLAW TRANSIT (Continued)

U001122695

cur\_sys\_nm: HWPPRT  
  
Facility/Site Interaction T: 4185  
Geographic Location Identifier (Alias Facid): 2320  
Interaction (Aka Env Int) Type Code: TIER2  
Interaction (Aka Env Int) Description: Emergency/Haz Chem Rpt TIER2  
Interaction Status: A  
Federal Program Identifier: WAD980836001  
Interaction Start Date: 01/01/1995  
Interaction End Date: Not reported  
prgm\_facil: Not reported  
cur\_sys\_pr: HAZWASTE  
cur\_sys\_nm: EPCRA

Facility/Site Interaction T: 4186  
Geographic Location Identifier (Alias Facid): 2320  
Interaction (Aka Env Int) Type Code: LUST  
Interaction (Aka Env Int) Description: LUST Facility  
Interaction Status: I  
Federal Program Identifier: 12778  
Interaction Start Date: 07/07/1997  
Interaction End Date: 08/31/1999  
prgm\_facil: Not reported  
cur\_sys\_pr: TOXICS  
cur\_sys\_nm: ISIS

Facility/Site Interaction T: 4187  
Geographic Location Identifier (Alias Facid): 2320  
Interaction (Aka Env Int) Type Code: VOLCLNST  
Interaction (Aka Env Int) Description: Voluntary Cleanup Sites  
Interaction Status: I  
Federal Program Identifier: Not reported  
Interaction Start Date: 03/18/1998  
Interaction End Date: 07/17/1998  
prgm\_facil: Laidlaw  
cur\_sys\_pr: TOXICS  
cur\_sys\_nm: ISIS

Facility/Site Interaction T: 4188  
Geographic Location Identifier (Alias Facid): 2320  
Interaction (Aka Env Int) Type Code: UST  
Interaction (Aka Env Int) Description: Underground Storage Tank  
Interaction Status: A  
Federal Program Identifier: 12778  
Interaction Start Date: 03/20/2000  
Interaction End Date: Not reported  
prgm\_facil: Not reported  
cur\_sys\_pr: TOXICS  
cur\_sys\_nm: ISIS

Facility/Site Interaction T: 81051  
Geographic Location Identifier (Alias Facid): 2320  
Interaction (Aka Env Int) Type Code: INDUSTGP  
Interaction (Aka Env Int) Description: Industrial SW GP  
Interaction Status: I  
Federal Program Identifier: SO3002250  
Interaction Start Date: 02/22/1995

Map ID  
Direction  
Distance  
Elevation

MAP FINDINGS

Site

Database(s)

EDR ID Number  
EPA ID Number

LIDLAW TRANSIT (Continued)

U001122695

Interaction End Date: 06/05/2003  
prgm\_facil: LAIDLAW FIRST AVE SEA  
cur\_sys\_pr: WATQUAL  
cur\_sys\_nm: PARIS

Facility Id: 2320  
Latitude: 47.53152  
Longitude: -122.33521  
Ecology Interest Type Code: TIER2  
Facility ID: 2320  
Facility Company: Laidlaw  
Interaction: I  
Interaction 1: HWG  
Interaction 2: Hazardous Waste Generator  
Ecology Program: HAZWASTE  
Program Data: TURBOWASTE  
Facility Alt.: Not reported  
Program ID: WAD980836001  
Date Interaction: 07/13/1983  
Date Interaction 3: 07/13/1983

Facility ID: 2320  
Facility Company: Laidlaw  
Interaction: I  
Interaction 1: SCS  
Interaction 2: State Cleanup Site  
Ecology Program: TOXICS  
Program Data: ISIS  
Facility Alt.: Laidlaw  
Program ID: Not reported  
Date Interaction: 03/20/1991  
Date Interaction 3: 03/20/1991

Facility ID: 2320  
Facility Company: Laidlaw  
Interaction: I  
Interaction 1: HWP  
Interaction 2: Hazardous Waste Planner  
Ecology Program: HAZWASTE  
Program Data: HWPPRT  
Facility Alt.: Not reported  
Program ID: WAD980836001  
Date Interaction: 01/01/1993  
Date Interaction 3: 01/01/1993

Facility ID: 2320  
Facility Company: Laidlaw  
Interaction: A  
Interaction 1: TIER2  
Interaction 2: Emergency/Haz Chem Rpt TIER2  
Ecology Program: HAZWASTE  
Program Data: EPCRA  
Facility Alt.: Not reported  
Program ID: WAD980836001  
Date Interaction: 01/01/1995  
Date Interaction 3: 01/01/1995

Map ID  
Direction  
Distance  
Elevation

MAP FINDINGS

Site

Database(s)

EDR ID Number  
EPA ID Number

LIDLAW TRANSIT (Continued)

U001122695

Facility ID:	2320
Facility Company:	Laidlaw
Interaction:	I
Interaction 1:	LUST
Interaction 2:	LUST Facility
Ecology Program:	TOXICS
Program Data:	ISIS
Facility Alt.:	Not reported
Program ID:	12778
Date Interaction:	07/07/1997
Date Interaction 3:	07/07/1997
Facility ID:	2320
Facility Company:	Laidlaw
Interaction:	I
Interaction 1:	VOLCLNST
Interaction 2:	Voluntary Cleanup Sites
Ecology Program:	TOXICS
Program Data:	ISIS
Facility Alt.:	Laidlaw
Program ID:	Not reported
Date Interaction:	03/18/1998
Date Interaction 3:	03/18/1998
Facility ID:	2320
Facility Company:	Laidlaw
Interaction:	A
Interaction 1:	UST
Interaction 2:	Underground Storage Tank
Ecology Program:	TOXICS
Program Data:	ISIS
Facility Alt.:	Not reported
Program ID:	12778
Date Interaction:	03/20/2000
Date Interaction 3:	03/20/2000
Facility ID:	2320
Facility Company:	Laidlaw
Interaction:	I
Interaction 1:	INDUSTGP
Interaction 2:	Industrial SW GP
Ecology Program:	WATQUAL
Program Data:	PARIS
Facility Alt.:	LIDLAW FIRST AVE SEA
Program ID:	SO3002250
Date Interaction:	02/22/1995
Date Interaction 3:	02/22/1995
Facility ID:	2320
Facility Company:	Laidlaw
Interaction:	A
Interaction 1:	INDUSTGP
Interaction 2:	Industrial SW GP
Ecology Program:	WATQUAL
Program Data:	PARIS
Facility Alt.:	First Student Inc 1st Ave S
Program ID:	WAR124991

Map ID  
Direction  
Distance  
Elevation

MAP FINDINGS

Site

Database(s)

EDR ID Number  
EPA ID Number

**LIDLAW TRANSIT (Continued)**

**U001122695**

Date Interaction:	11/17/2010
Date Interaction 3:	11/17/2010
Facility ID:	2320
Facility Company:	Laidlaw
Interaction:	I
Interaction 1:	LSC
Interaction 2:	Local Source Control
Ecology Program:	HAZWASTE
Program Data:	LSC
Facility Alt.:	FIRST STUDENT INC
Program ID:	Not reported
Date Interaction:	11/03/2010
Date Interaction 3:	11/03/2010
Facility/Site Interaction T:	4182
Geographic Location Identifier (Alias Facid):	2320
Interaction (Aka Env Int) Type Code:	HWG
Interaction (Aka Env Int) Description:	Hazardous Waste Generator
Interaction Status:	I
Federal Program Identifier:	WAD980836001
Interaction Start Date:	07/13/1983
Interaction End Date:	12/31/2001
prgm_facil:	Not reported
cur_sys_pr:	HAZWASTE
cur_sys_nm:	TURBOWASTE
Facility/Site Interaction T:	4183
Geographic Location Identifier (Alias Facid):	2320
Interaction (Aka Env Int) Type Code:	SCS
Interaction (Aka Env Int) Description:	State Cleanup Site
Interaction Status:	I
Federal Program Identifier:	Not reported
Interaction Start Date:	03/20/1991
Interaction End Date:	03/18/1998
prgm_facil:	Laidlaw
cur_sys_pr:	TOXICS
cur_sys_nm:	ISIS
Facility/Site Interaction T:	4184
Geographic Location Identifier (Alias Facid):	2320
Interaction (Aka Env Int) Type Code:	HWP
Interaction (Aka Env Int) Description:	Hazardous Waste Planner
Interaction Status:	I
Federal Program Identifier:	WAD980836001
Interaction Start Date:	01/01/1993
Interaction End Date:	12/31/1993
prgm_facil:	Not reported
cur_sys_pr:	HAZWASTE
cur_sys_nm:	HWPVRT
Facility/Site Interaction T:	4185
Geographic Location Identifier (Alias Facid):	2320
Interaction (Aka Env Int) Type Code:	TIER2
Interaction (Aka Env Int) Description:	Emergency/Haz Chem Rpt TIER2
Interaction Status:	A
Federal Program Identifier:	WAD980836001

Map ID  
Direction  
Distance  
Elevation

MAP FINDINGS

Site

Database(s)

EDR ID Number  
EPA ID Number

**LIDLAW TRANSIT (Continued)**

**U001122695**

Interaction Start Date:	01/01/1995
Interaction End Date:	Not reported
prgm_facil:	Not reported
cur_sys_pr:	HAZWASTE
cur_sys_nm:	EPCRA
Facility/Site Interaction T:	4186
Geographic Location Identifier (Alias Facid):	2320
Interaction (Aka Env Int) Type Code:	LUST
Interaction (Aka Env Int) Description:	LUST Facility
Interaction Status:	I
Federal Program Identifier:	12778
Interaction Start Date:	07/07/1997
Interaction End Date:	08/31/1999
prgm_facil:	Not reported
cur_sys_pr:	TOXICS
cur_sys_nm:	ISIS
Facility/Site Interaction T:	4187
Geographic Location Identifier (Alias Facid):	2320
Interaction (Aka Env Int) Type Code:	VOLCLNST
Interaction (Aka Env Int) Description:	Voluntary Cleanup Sites
Interaction Status:	I
Federal Program Identifier:	Not reported
Interaction Start Date:	03/18/1998
Interaction End Date:	07/17/1998
prgm_facil:	Laidlaw
cur_sys_pr:	TOXICS
cur_sys_nm:	ISIS
Facility/Site Interaction T:	4188
Geographic Location Identifier (Alias Facid):	2320
Interaction (Aka Env Int) Type Code:	UST
Interaction (Aka Env Int) Description:	Underground Storage Tank
Interaction Status:	A
Federal Program Identifier:	12778
Interaction Start Date:	03/20/2000
Interaction End Date:	Not reported
prgm_facil:	Not reported
cur_sys_pr:	TOXICS
cur_sys_nm:	ISIS
Facility/Site Interaction T:	81051
Geographic Location Identifier (Alias Facid):	2320
Interaction (Aka Env Int) Type Code:	INDUSTGP
Interaction (Aka Env Int) Description:	Industrial SW GP
Interaction Status:	I
Federal Program Identifier:	SO3002250
Interaction Start Date:	02/22/1995
Interaction End Date:	06/05/2003
prgm_facil:	LIDLAW FIRST AVE SEA
cur_sys_pr:	WATQUAL
cur_sys_nm:	PARIS
Facility Id:	2320
Latitude:	47.53152



Map ID  
Direction  
Distance  
Elevation

MAP FINDINGS

Site

Database(s)

EDR ID Number  
EPA ID Number

LIDLAW TRANSIT (Continued)

U001122695

Longitude:	-122.33521
Ecology Interest Type Code:	UST
Facility ID:	2320
Facility Company:	Laidlaw
Interaction:	I
Interaction 1:	HWG
Interaction 2:	Hazardous Waste Generator
Ecology Program:	HAZWASTE
Program Data:	TURBOWASTE
Facility Alt.:	Not reported
Program ID:	WAD980836001
Date Interaction:	07/13/1983
Date Interaction 3:	07/13/1983
Facility ID:	2320
Facility Company:	Laidlaw
Interaction:	I
Interaction 1:	SCS
Interaction 2:	State Cleanup Site
Ecology Program:	TOXICS
Program Data:	ISIS
Facility Alt.:	Laidlaw
Program ID:	Not reported
Date Interaction:	03/20/1991
Date Interaction 3:	03/20/1991
Facility ID:	2320
Facility Company:	Laidlaw
Interaction:	I
Interaction 1:	HWP
Interaction 2:	Hazardous Waste Planner
Ecology Program:	HAZWASTE
Program Data:	HWPPRT
Facility Alt.:	Not reported
Program ID:	WAD980836001
Date Interaction:	01/01/1993
Date Interaction 3:	01/01/1993
Facility ID:	2320
Facility Company:	Laidlaw
Interaction:	A
Interaction 1:	TIER2
Interaction 2:	Emergency/Haz Chem Rpt TIER2
Ecology Program:	HAZWASTE
Program Data:	EPCRA
Facility Alt.:	Not reported
Program ID:	WAD980836001
Date Interaction:	01/01/1995
Date Interaction 3:	01/01/1995
Facility ID:	2320
Facility Company:	Laidlaw
Interaction:	I
Interaction 1:	LUST
Interaction 2:	LUST Facility
Ecology Program:	TOXICS
Program Data:	ISIS

Map ID  
Direction  
Distance  
Elevation

MAP FINDINGS

Site

Database(s)

EDR ID Number  
EPA ID Number

LIDLAW TRANSIT (Continued)

U001122695

Facility Alt.:	Not reported
Program ID:	12778
Date Interaction:	07/07/1997
Date Interaction 3:	07/07/1997
Facility ID:	2320
Facility Company:	Laidlaw
Interaction:	I
Interaction 1:	VOLCLNST
Interaction 2:	Voluntary Cleanup Sites
Ecology Program:	TOXICS
Program Data:	ISIS
Facility Alt.:	Laidlaw
Program ID:	Not reported
Date Interaction:	03/18/1998
Date Interaction 3:	03/18/1998
Facility ID:	2320
Facility Company:	Laidlaw
Interaction:	A
Interaction 1:	UST
Interaction 2:	Underground Storage Tank
Ecology Program:	TOXICS
Program Data:	ISIS
Facility Alt.:	Not reported
Program ID:	12778
Date Interaction:	03/20/2000
Date Interaction 3:	03/20/2000
Facility ID:	2320
Facility Company:	Laidlaw
Interaction:	I
Interaction 1:	INDUSTGP
Interaction 2:	Industrial SW GP
Ecology Program:	WATQUAL
Program Data:	PARIS
Facility Alt.:	LIDLAW FIRST AVE SEA
Program ID:	SO3002250
Date Interaction:	02/22/1995
Date Interaction 3:	02/22/1995
Facility ID:	2320
Facility Company:	Laidlaw
Interaction:	A
Interaction 1:	INDUSTGP
Interaction 2:	Industrial SW GP
Ecology Program:	WATQUAL
Program Data:	PARIS
Facility Alt.:	First Student Inc 1st Ave S
Program ID:	WAR124991
Date Interaction:	11/17/2010
Date Interaction 3:	11/17/2010
Facility ID:	2320
Facility Company:	Laidlaw
Interaction:	I
Interaction 1:	LSC

Map ID  
Direction  
Distance  
Elevation

MAP FINDINGS

Site

Database(s)

EDR ID Number  
EPA ID Number

**LAILAW TRANSIT (Continued)**

**U001122695**

Interaction 2:	Local Source Control
Ecology Program:	HAZWASTE
Program Data:	LSC
Facility Alt.:	FIRST STUDENT INC
Program ID:	Not reported
Date Interaction:	11/03/2010
Date Interaction 3:	11/03/2010
Facility/Site Interaction T:	4182
Geographic Location Identifier (Alias Facid):	2320
Interaction (Aka Env Int) Type Code:	HWG
Interaction (Aka Env Int) Description:	Hazardous Waste Generator
Interaction Status:	I
Federal Program Identifier:	WAD980836001
Interaction Start Date:	07/13/1983
Interaction End Date:	12/31/2001
prgm_facil:	Not reported
cur_sys_pr:	HAZWASTE
cur_sys_nm:	TURBOWASTE
Facility/Site Interaction T:	4183
Geographic Location Identifier (Alias Facid):	2320
Interaction (Aka Env Int) Type Code:	SCS
Interaction (Aka Env Int) Description:	State Cleanup Site
Interaction Status:	I
Federal Program Identifier:	Not reported
Interaction Start Date:	03/20/1991
Interaction End Date:	03/18/1998
prgm_facil:	Laidlaw
cur_sys_pr:	TOXICS
cur_sys_nm:	ISIS
Facility/Site Interaction T:	4184
Geographic Location Identifier (Alias Facid):	2320
Interaction (Aka Env Int) Type Code:	HWP
Interaction (Aka Env Int) Description:	Hazardous Waste Planner
Interaction Status:	I
Federal Program Identifier:	WAD980836001
Interaction Start Date:	01/01/1993
Interaction End Date:	12/31/1993
prgm_facil:	Not reported
cur_sys_pr:	HAZWASTE
cur_sys_nm:	HWPVRT
Facility/Site Interaction T:	4185
Geographic Location Identifier (Alias Facid):	2320
Interaction (Aka Env Int) Type Code:	TIER2
Interaction (Aka Env Int) Description:	Emergency/Haz Chem Rpt TIER2
Interaction Status:	A
Federal Program Identifier:	WAD980836001
Interaction Start Date:	01/01/1995
Interaction End Date:	Not reported
prgm_facil:	Not reported
cur_sys_pr:	HAZWASTE
cur_sys_nm:	EPCRA
Facility/Site Interaction T:	4186

Map ID  
Direction  
Distance  
Elevation

MAP FINDINGS

Site

Database(s)

EDR ID Number  
EPA ID Number

**LIDLAW TRANSIT (Continued)**

**U001122695**

Geographic Location Identifier (Alias Facid): 2320  
Interaction (Aka Env Int) Type Code: LUST  
Interaction (Aka Env Int) Description: LUST Facility  
Interaction Status: I  
Federal Program Identifier: 12778  
Interaction Start Date: 07/07/1997  
Interaction End Date: 08/31/1999  
prgm\_facil: Not reported  
cur\_sys\_pr: TOXICS  
cur\_sys\_nm: ISIS

Facility/Site Interaction T: 4187  
Geographic Location Identifier (Alias Facid): 2320  
Interaction (Aka Env Int) Type Code: VOLCLNST  
Interaction (Aka Env Int) Description: Voluntary Cleanup Sites  
Interaction Status: I  
Federal Program Identifier: Not reported  
Interaction Start Date: 03/18/1998  
Interaction End Date: 07/17/1998  
prgm\_facil: Laidlaw  
cur\_sys\_pr: TOXICS  
cur\_sys\_nm: ISIS

Facility/Site Interaction T: 4188  
Geographic Location Identifier (Alias Facid): 2320  
Interaction (Aka Env Int) Type Code: UST  
Interaction (Aka Env Int) Description: Underground Storage Tank  
Interaction Status: A  
Federal Program Identifier: 12778  
Interaction Start Date: 03/20/2000  
Interaction End Date: Not reported  
prgm\_facil: Not reported  
cur\_sys\_pr: TOXICS  
cur\_sys\_nm: ISIS

Facility/Site Interaction T: 81051  
Geographic Location Identifier (Alias Facid): 2320  
Interaction (Aka Env Int) Type Code: INDUSTGP  
Interaction (Aka Env Int) Description: Industrial SW GP  
Interaction Status: I  
Federal Program Identifier: SO3002250  
Interaction Start Date: 02/22/1995  
Interaction End Date: 06/05/2003  
prgm\_facil: LAIDLAW FIRST AVE SEA  
cur\_sys\_pr: WATQUAL  
cur\_sys\_nm: PARIS

Facility Id: 2320  
Latitude: 47.53152  
Longitude: -122.33521  
Ecology Interest Type Code: HWP  
Facility ID: 2320  
Facility Company: Laidlaw  
Interaction: I  
Interaction 1: HWG  
Interaction 2: Hazardous Waste Generator

Map ID  
Direction  
Distance  
Elevation

MAP FINDINGS

Site

Database(s)

EDR ID Number  
EPA ID Number

**LIDLAW TRANSIT (Continued)**

**U001122695**

Ecology Program:	HAZWASTE
Program Data:	TURBOWASTE
Facility Alt.:	Not reported
Program ID:	WAD980836001
Date Interaction:	07/13/1983
Date Interaction 3:	07/13/1983
Facility ID:	2320
Facility Company:	Laidlaw
Interaction:	I
Interaction 1:	SCS
Interaction 2:	State Cleanup Site
Ecology Program:	TOXICS
Program Data:	ISIS
Facility Alt.:	Laidlaw
Program ID:	Not reported
Date Interaction:	03/20/1991
Date Interaction 3:	03/20/1991
Facility ID:	2320
Facility Company:	Laidlaw
Interaction:	I
Interaction 1:	HWP
Interaction 2:	Hazardous Waste Planner
Ecology Program:	HAZWASTE
Program Data:	HWPPRT
Facility Alt.:	Not reported
Program ID:	WAD980836001
Date Interaction:	01/01/1993
Date Interaction 3:	01/01/1993
Facility ID:	2320
Facility Company:	Laidlaw
Interaction:	A
Interaction 1:	TIER2
Interaction 2:	Emergency/Haz Chem Rpt TIER2
Ecology Program:	HAZWASTE
Program Data:	EPCRA
Facility Alt.:	Not reported
Program ID:	WAD980836001
Date Interaction:	01/01/1995
Date Interaction 3:	01/01/1995
Facility ID:	2320
Facility Company:	Laidlaw
Interaction:	I
Interaction 1:	LUST
Interaction 2:	LUST Facility
Ecology Program:	TOXICS
Program Data:	ISIS
Facility Alt.:	Not reported
Program ID:	12778
Date Interaction:	07/07/1997
Date Interaction 3:	07/07/1997
Facility ID:	2320
Facility Company:	Laidlaw

Map ID  
Direction  
Distance  
Elevation

MAP FINDINGS

Site

Database(s)

EDR ID Number  
EPA ID Number

LAILAW TRANSIT (Continued)

U001122695

Interaction:	I
Interaction 1:	VOLCLNST
Interaction 2:	Voluntary Cleanup Sites
Ecology Program:	TOXICS
Program Data:	ISIS
Facility Alt.:	Laidlaw
Program ID:	Not reported
Date Interaction:	03/18/1998
Date Interaction 3:	03/18/1998
Facility ID:	2320
Facility Company:	Laidlaw
Interaction:	A
Interaction 1:	UST
Interaction 2:	Underground Storage Tank
Ecology Program:	TOXICS
Program Data:	ISIS
Facility Alt.:	Not reported
Program ID:	12778
Date Interaction:	03/20/2000
Date Interaction 3:	03/20/2000
Facility ID:	2320
Facility Company:	Laidlaw
Interaction:	I
Interaction 1:	INDUSTGP
Interaction 2:	Industrial SW GP
Ecology Program:	WATQUAL
Program Data:	PARIS
Facility Alt.:	LAILAW FIRST AVE SEA
Program ID:	SO3002250
Date Interaction:	02/22/1995
Date Interaction 3:	02/22/1995
Facility ID:	2320
Facility Company:	Laidlaw
Interaction:	A
Interaction 1:	INDUSTGP
Interaction 2:	Industrial SW GP
Ecology Program:	WATQUAL
Program Data:	PARIS
Facility Alt.:	First Student Inc 1st Ave S
Program ID:	WAR124991
Date Interaction:	11/17/2010
Date Interaction 3:	11/17/2010
Facility ID:	2320
Facility Company:	Laidlaw
Interaction:	I
Interaction 1:	LSC
Interaction 2:	Local Source Control
Ecology Program:	HAZWASTE
Program Data:	LSC
Facility Alt.:	FIRST STUDENT INC
Program ID:	Not reported
Date Interaction:	11/03/2010
Date Interaction 3:	11/03/2010

Map ID  
Direction  
Distance  
Elevation

MAP FINDINGS

Site

Database(s)

EDR ID Number  
EPA ID Number

**LIDLAW TRANSIT (Continued)**

**U001122695**

Facility/Site Interaction T:	4182
Geographic Location Identifier (Alias Facid):	2320
Interaction (Aka Env Int) Type Code:	HWG
Interaction (Aka Env Int) Description:	Hazardous Waste Generator
Interaction Status:	I
Federal Program Identifier:	WAD980836001
Interaction Start Date:	07/13/1983
Interaction End Date:	12/31/2001
prgm_facil:	Not reported
cur_sys_pr:	HAZWASTE
cur_sys_nm:	TURBOWASTE
Facility/Site Interaction T:	4183
Geographic Location Identifier (Alias Facid):	2320
Interaction (Aka Env Int) Type Code:	SCS
Interaction (Aka Env Int) Description:	State Cleanup Site
Interaction Status:	I
Federal Program Identifier:	Not reported
Interaction Start Date:	03/20/1991
Interaction End Date:	03/18/1998
prgm_facil:	Laidlaw
cur_sys_pr:	TOXICS
cur_sys_nm:	ISIS
Facility/Site Interaction T:	4184
Geographic Location Identifier (Alias Facid):	2320
Interaction (Aka Env Int) Type Code:	HWP
Interaction (Aka Env Int) Description:	Hazardous Waste Planner
Interaction Status:	I
Federal Program Identifier:	WAD980836001
Interaction Start Date:	01/01/1993
Interaction End Date:	12/31/1993
prgm_facil:	Not reported
cur_sys_pr:	HAZWASTE
cur_sys_nm:	HWPPRT
Facility/Site Interaction T:	4185
Geographic Location Identifier (Alias Facid):	2320
Interaction (Aka Env Int) Type Code:	TIER2
Interaction (Aka Env Int) Description:	Emergency/Haz Chem Rpt TIER2
Interaction Status:	A
Federal Program Identifier:	WAD980836001
Interaction Start Date:	01/01/1995
Interaction End Date:	Not reported
prgm_facil:	Not reported
cur_sys_pr:	HAZWASTE
cur_sys_nm:	EPCRA
Facility/Site Interaction T:	4186
Geographic Location Identifier (Alias Facid):	2320
Interaction (Aka Env Int) Type Code:	LUST
Interaction (Aka Env Int) Description:	LUST Facility
Interaction Status:	I
Federal Program Identifier:	12778
Interaction Start Date:	07/07/1997
Interaction End Date:	08/31/1999
prgm_facil:	Not reported

Map ID  
 Direction  
 Distance  
 Elevation

MAP FINDINGS

Site

Database(s)

EDR ID Number  
 EPA ID Number

**LIDLAW TRANSIT (Continued)**

**U001122695**

cur_sys_pr:	TOXICS
cur_sys_nm:	ISIS
Facility/Site Interaction T:	4187
Geographic Location Identifier (Alias Facid):	2320
Interaction (Aka Env Int) Type Code:	VOLCLNST
Interaction (Aka Env Int) Description:	Voluntary Cleanup Sites
Interaction Status:	I
Federal Program Identifier:	Not reported
Interaction Start Date:	03/18/1998
Interaction End Date:	07/17/1998
prgm_facil:	Laidlaw
cur_sys_pr:	TOXICS
cur_sys_nm:	ISIS
Facility/Site Interaction T:	4188
Geographic Location Identifier (Alias Facid):	2320
Interaction (Aka Env Int) Type Code:	UST
Interaction (Aka Env Int) Description:	Underground Storage Tank
Interaction Status:	A
Federal Program Identifier:	12778
Interaction Start Date:	03/20/2000
Interaction End Date:	Not reported
prgm_facil:	Not reported
cur_sys_pr:	TOXICS
cur_sys_nm:	ISIS
Facility/Site Interaction T:	81051
Geographic Location Identifier (Alias Facid):	2320
Interaction (Aka Env Int) Type Code:	INDUSTGP
Interaction (Aka Env Int) Description:	Industrial SW GP
Interaction Status:	I
Federal Program Identifier:	SO3002250
Interaction Start Date:	02/22/1995
Interaction End Date:	06/05/2003
prgm_facil:	LIDLAW FIRST AVE SEA
cur_sys_pr:	WATQUAL
cur_sys_nm:	PARIS
Facility Id:	2320
Latitude:	47.53152
Longitude:	-122.33521
Ecology Interest Type Code:	LUST
Facility ID:	2320
Facility Company:	Laidlaw
Interaction:	I
Interaction 1:	HWG
Interaction 2:	Hazardous Waste Generator
Ecology Program:	HAZWASTE
Program Data:	TURBOWASTE
Facility Alt.:	Not reported
Program ID:	WAD980836001
Date Interaction:	07/13/1983
Date Interaction 3:	07/13/1983
Facility ID:	2320



Map ID  
Direction  
Distance  
Elevation

MAP FINDINGS

Site

Database(s)

EDR ID Number  
EPA ID Number

LIDLAW TRANSIT (Continued)

U001122695

Facility Company:	Laidlaw
Interaction:	I
Interaction 1:	SCS
Interaction 2:	State Cleanup Site
Ecology Program:	TOXICS
Program Data:	ISIS
Facility Alt.:	Laidlaw
Program ID:	Not reported
Date Interaction:	03/20/1991
Date Interaction 3:	03/20/1991
Facility ID:	2320
Facility Company:	Laidlaw
Interaction:	I
Interaction 1:	HWP
Interaction 2:	Hazardous Waste Planner
Ecology Program:	HAZWASTE
Program Data:	HWPPRT
Facility Alt.:	Not reported
Program ID:	WAD980836001
Date Interaction:	01/01/1993
Date Interaction 3:	01/01/1993
Facility ID:	2320
Facility Company:	Laidlaw
Interaction:	A
Interaction 1:	TIER2
Interaction 2:	Emergency/Haz Chem Rpt TIER2
Ecology Program:	HAZWASTE
Program Data:	EPCRA
Facility Alt.:	Not reported
Program ID:	WAD980836001
Date Interaction:	01/01/1995
Date Interaction 3:	01/01/1995
Facility ID:	2320
Facility Company:	Laidlaw
Interaction:	I
Interaction 1:	LUST
Interaction 2:	LUST Facility
Ecology Program:	TOXICS
Program Data:	ISIS
Facility Alt.:	Not reported
Program ID:	12778
Date Interaction:	07/07/1997
Date Interaction 3:	07/07/1997
Facility ID:	2320
Facility Company:	Laidlaw
Interaction:	I
Interaction 1:	VOLCLNST
Interaction 2:	Voluntary Cleanup Sites
Ecology Program:	TOXICS
Program Data:	ISIS
Facility Alt.:	Laidlaw
Program ID:	Not reported
Date Interaction:	03/18/1998

Map ID  
Direction  
Distance  
Elevation

MAP FINDINGS

Site

Database(s)

EDR ID Number  
EPA ID Number

LAILAW TRANSIT (Continued)

U001122695

Date Interaction 3: 03/18/1998

Facility ID: 2320  
Facility Company: Laidlaw  
Interaction: A  
Interaction 1: UST  
Interaction 2: Underground Storage Tank  
Ecology Program: TOXICS  
Program Data: ISIS  
Facility Alt.: Not reported  
Program ID: 12778  
Date Interaction: 03/20/2000  
Date Interaction 3: 03/20/2000

Facility ID: 2320  
Facility Company: Laidlaw  
Interaction: I  
Interaction 1: INDUSTGP  
Interaction 2: Industrial SW GP  
Ecology Program: WATQUAL  
Program Data: PARIS  
Facility Alt.: LAIDLAW FIRST AVE SEA  
Program ID: SO3002250  
Date Interaction: 02/22/1995  
Date Interaction 3: 02/22/1995

Facility ID: 2320  
Facility Company: Laidlaw  
Interaction: A  
Interaction 1: INDUSTGP  
Interaction 2: Industrial SW GP  
Ecology Program: WATQUAL  
Program Data: PARIS  
Facility Alt.: First Student Inc 1st Ave S  
Program ID: WAR124991  
Date Interaction: 11/17/2010  
Date Interaction 3: 11/17/2010

Facility ID: 2320  
Facility Company: Laidlaw  
Interaction: I  
Interaction 1: LSC  
Interaction 2: Local Source Control  
Ecology Program: HAZWASTE  
Program Data: LSC  
Facility Alt.: FIRST STUDENT INC  
Program ID: Not reported  
Date Interaction: 11/03/2010  
Date Interaction 3: 11/03/2010

Facility/Site Interaction T: 4182  
Geographic Location Identifier (Alias Facid): 2320  
Interaction (Aka Env Int) Type Code: HWG  
Interaction (Aka Env Int) Description: Hazardous Waste Generator  
Interaction Status: I  
Federal Program Identifier: WAD980836001  
Interaction Start Date: 07/13/1983

Map ID  
Direction  
Distance  
Elevation

MAP FINDINGS

Site

Database(s)

EDR ID Number  
EPA ID Number

**LAIDLAW TRANSIT (Continued)**

**U001122695**

Interaction End Date:	12/31/2001
prgm_facil:	Not reported
cur_sys_pr:	HAZWASTE
cur_sys_nm:	TURBOWASTE
Facility/Site Interaction T:	4183
Geographic Location Identifier (Alias Facid):	2320
Interaction (Aka Env Int) Type Code:	SCS
Interaction (Aka Env Int) Description:	State Cleanup Site
Interaction Status:	I
Federal Program Identifier:	Not reported
Interaction Start Date:	03/20/1991
Interaction End Date:	03/18/1998
prgm_facil:	Laidlaw
cur_sys_pr:	TOXICS
cur_sys_nm:	ISIS
Facility/Site Interaction T:	4184
Geographic Location Identifier (Alias Facid):	2320
Interaction (Aka Env Int) Type Code:	HWP
Interaction (Aka Env Int) Description:	Hazardous Waste Planner
Interaction Status:	I
Federal Program Identifier:	WAD980836001
Interaction Start Date:	01/01/1993
Interaction End Date:	12/31/1993
prgm_facil:	Not reported
cur_sys_pr:	HAZWASTE
cur_sys_nm:	HWPVRT
Facility/Site Interaction T:	4185
Geographic Location Identifier (Alias Facid):	2320
Interaction (Aka Env Int) Type Code:	TIER2
Interaction (Aka Env Int) Description:	Emergency/Haz Chem Rpt TIER2
Interaction Status:	A
Federal Program Identifier:	WAD980836001
Interaction Start Date:	01/01/1995
Interaction End Date:	Not reported
prgm_facil:	Not reported
cur_sys_pr:	HAZWASTE
cur_sys_nm:	EPCRA
Facility/Site Interaction T:	4186
Geographic Location Identifier (Alias Facid):	2320
Interaction (Aka Env Int) Type Code:	LUST
Interaction (Aka Env Int) Description:	LUST Facility
Interaction Status:	I
Federal Program Identifier:	12778
Interaction Start Date:	07/07/1997
Interaction End Date:	08/31/1999
prgm_facil:	Not reported
cur_sys_pr:	TOXICS
cur_sys_nm:	ISIS
Facility/Site Interaction T:	4187
Geographic Location Identifier (Alias Facid):	2320
Interaction (Aka Env Int) Type Code:	VOLCLNST
Interaction (Aka Env Int) Description:	Voluntary Cleanup Sites

Map ID  
Direction  
Distance  
Elevation

MAP FINDINGS

Site

Database(s)

EDR ID Number  
EPA ID Number

LAILAW TRANSIT (Continued)

U001122695

Interaction Status: I  
Federal Program Identifier: Not reported  
Interaction Start Date: 03/18/1998  
Interaction End Date: 07/17/1998  
prgm\_facil: Laidlaw  
cur\_sys\_pr: TOXICS  
cur\_sys\_nm: ISIS

Facility/Site Interaction T: 4188  
Geographic Location Identifier (Alias Facid): 2320  
Interaction (Aka Env Int) Type Code: UST  
Interaction (Aka Env Int) Description: Underground Storage Tank  
Interaction Status: A  
Federal Program Identifier: 12778  
Interaction Start Date: 03/20/2000  
Interaction End Date: Not reported  
prgm\_facil: Not reported  
cur\_sys\_pr: TOXICS  
cur\_sys\_nm: ISIS

Facility/Site Interaction T: 81051  
Geographic Location Identifier (Alias Facid): 2320  
Interaction (Aka Env Int) Type Code: INDUSTGP  
Interaction (Aka Env Int) Description: Industrial SW GP  
Interaction Status: I  
Federal Program Identifier: SO3002250  
Interaction Start Date: 02/22/1995  
Interaction End Date: 06/05/2003  
prgm\_facil: LAIDLAW FIRST AVE SEA  
cur\_sys\_pr: WATQUAL  
cur\_sys\_nm: PARIS

Facility Id: 2320  
Latitude: 47.53152  
Longitude: -122.33521  
Ecology Interest Type Code: LSC

Facility ID: 2320  
Facility Company: Laidlaw  
Interaction: I  
Interaction 1: HWG  
Interaction 2: Hazardous Waste Generator  
Ecology Program: HAZWASTE  
Program Data: TURBOWASTE  
Facility Alt.: Not reported  
Program ID: WAD980836001  
Date Interaction: 07/13/1983  
Date Interaction 3: 07/13/1983

Facility ID: 2320  
Facility Company: Laidlaw  
Interaction: I  
Interaction 1: SCS  
Interaction 2: State Cleanup Site  
Ecology Program: TOXICS  
Program Data: ISIS  
Facility Alt.: Laidlaw

Map ID  
Direction  
Distance  
Elevation

MAP FINDINGS

Site

Database(s)

EDR ID Number  
EPA ID Number

**LIDLAW TRANSIT (Continued)**

**U001122695**

Program ID:	Not reported
Date Interaction:	03/20/1991
Date Interaction 3:	03/20/1991
Facility ID:	2320
Facility Company:	Laidlaw
Interaction:	I
Interaction 1:	HWP
Interaction 2:	Hazardous Waste Planner
Ecology Program:	HAZWASTE
Program Data:	HWPPRT
Facility Alt.:	Not reported
Program ID:	WAD980836001
Date Interaction:	01/01/1993
Date Interaction 3:	01/01/1993
Facility ID:	2320
Facility Company:	Laidlaw
Interaction:	A
Interaction 1:	TIER2
Interaction 2:	Emergency/Haz Chem Rpt TIER2
Ecology Program:	HAZWASTE
Program Data:	EPCRA
Facility Alt.:	Not reported
Program ID:	WAD980836001
Date Interaction:	01/01/1995
Date Interaction 3:	01/01/1995
Facility ID:	2320
Facility Company:	Laidlaw
Interaction:	I
Interaction 1:	LUST
Interaction 2:	LUST Facility
Ecology Program:	TOXICS
Program Data:	ISIS
Facility Alt.:	Not reported
Program ID:	12778
Date Interaction:	07/07/1997
Date Interaction 3:	07/07/1997
Facility ID:	2320
Facility Company:	Laidlaw
Interaction:	I
Interaction 1:	VOLCLNST
Interaction 2:	Voluntary Cleanup Sites
Ecology Program:	TOXICS
Program Data:	ISIS
Facility Alt.:	Laidlaw
Program ID:	Not reported
Date Interaction:	03/18/1998
Date Interaction 3:	03/18/1998
Facility ID:	2320
Facility Company:	Laidlaw
Interaction:	A
Interaction 1:	UST
Interaction 2:	Underground Storage Tank

Map ID  
Direction  
Distance  
Elevation

MAP FINDINGS

Site

Database(s)

EDR ID Number  
EPA ID Number

LIDLAW TRANSIT (Continued)

U001122695

Ecology Program:	TOXICS
Program Data:	ISIS
Facility Alt.:	Not reported
Program ID:	12778
Date Interaction:	03/20/2000
Date Interaction 3:	03/20/2000
Facility ID:	2320
Facility Company:	Laidlaw
Interaction:	I
Interaction 1:	INDUSTGP
Interaction 2:	Industrial SW GP
Ecology Program:	WATQUAL
Program Data:	PARIS
Facility Alt.:	LIDLAW FIRST AVE SEA
Program ID:	SO3002250
Date Interaction:	02/22/1995
Date Interaction 3:	02/22/1995
Facility ID:	2320
Facility Company:	Laidlaw
Interaction:	A
Interaction 1:	INDUSTGP
Interaction 2:	Industrial SW GP
Ecology Program:	WATQUAL
Program Data:	PARIS
Facility Alt.:	First Student Inc 1st Ave S
Program ID:	WAR124991
Date Interaction:	11/17/2010
Date Interaction 3:	11/17/2010
Facility ID:	2320
Facility Company:	Laidlaw
Interaction:	I
Interaction 1:	LSC
Interaction 2:	Local Source Control
Ecology Program:	HAZWASTE
Program Data:	LSC
Facility Alt.:	FIRST STUDENT INC
Program ID:	Not reported
Date Interaction:	11/03/2010
Date Interaction 3:	11/03/2010
Facility/Site Interaction T:	4182
Geographic Location Identifier (Alias Facid):	2320
Interaction (Aka Env Int) Type Code:	HWG
Interaction (Aka Env Int) Description:	Hazardous Waste Generator
Interaction Status:	I
Federal Program Identifier:	WAD980836001
Interaction Start Date:	07/13/1983
Interaction End Date:	12/31/2001
prgm_facil:	Not reported
cur_sys_pr:	HAZWASTE
cur_sys_nm:	TURBOWASTE
Facility/Site Interaction T:	4183
Geographic Location Identifier (Alias Facid):	2320

Map ID  
Direction  
Distance  
Elevation

MAP FINDINGS

Site

Database(s)

EDR ID Number  
EPA ID Number

**LIDLAW TRANSIT (Continued)**

**U001122695**

Interaction (Aka Env Int) Type Code:	SCS
Interaction (Aka Env Int) Description:	State Cleanup Site
Interaction Status:	I
Federal Program Identifier:	Not reported
Interaction Start Date:	03/20/1991
Interaction End Date:	03/18/1998
prgm_facil:	Laidlaw
cur_sys_pr:	TOXICS
cur_sys_nm:	ISIS
Facility/Site Interaction T:	4184
Geographic Location Identifier (Alias Facid):	2320
Interaction (Aka Env Int) Type Code:	HWP
Interaction (Aka Env Int) Description:	Hazardous Waste Planner
Interaction Status:	I
Federal Program Identifier:	WAD980836001
Interaction Start Date:	01/01/1993
Interaction End Date:	12/31/1993
prgm_facil:	Not reported
cur_sys_pr:	HAZWASTE
cur_sys_nm:	HWPPRT
Facility/Site Interaction T:	4185
Geographic Location Identifier (Alias Facid):	2320
Interaction (Aka Env Int) Type Code:	TIER2
Interaction (Aka Env Int) Description:	Emergency/Haz Chem Rpt TIER2
Interaction Status:	A
Federal Program Identifier:	WAD980836001
Interaction Start Date:	01/01/1995
Interaction End Date:	Not reported
prgm_facil:	Not reported
cur_sys_pr:	HAZWASTE
cur_sys_nm:	EPCRA
Facility/Site Interaction T:	4186
Geographic Location Identifier (Alias Facid):	2320
Interaction (Aka Env Int) Type Code:	LUST
Interaction (Aka Env Int) Description:	LUST Facility
Interaction Status:	I
Federal Program Identifier:	12778
Interaction Start Date:	07/07/1997
Interaction End Date:	08/31/1999
prgm_facil:	Not reported
cur_sys_pr:	TOXICS
cur_sys_nm:	ISIS
Facility/Site Interaction T:	4187
Geographic Location Identifier (Alias Facid):	2320
Interaction (Aka Env Int) Type Code:	VOLCLNST
Interaction (Aka Env Int) Description:	Voluntary Cleanup Sites
Interaction Status:	I
Federal Program Identifier:	Not reported
Interaction Start Date:	03/18/1998
Interaction End Date:	07/17/1998
prgm_facil:	Laidlaw
cur_sys_pr:	TOXICS
cur_sys_nm:	ISIS

Map ID  
Direction  
Distance  
Elevation

MAP FINDINGS

Site

Database(s)

EDR ID Number  
EPA ID Number

LIDLAW TRANSIT (Continued)

U001122695

Facility/Site Interaction T: 4188  
Geographic Location Identifier (Alias Facid): 2320  
Interaction (Aka Env Int) Type Code: UST  
Interaction (Aka Env Int) Description: Underground Storage Tank  
Interaction Status: A  
Federal Program Identifier: 12778  
Interaction Start Date: 03/20/2000  
Interaction End Date: Not reported  
prgm\_facil: Not reported  
cur\_sys\_pr: TOXICS  
cur\_sys\_nm: ISIS

Facility/Site Interaction T: 81051  
Geographic Location Identifier (Alias Facid): 2320  
Interaction (Aka Env Int) Type Code: INDUSTGP  
Interaction (Aka Env Int) Description: Industrial SW GP  
Interaction Status: I  
Federal Program Identifier: SO3002250  
Interaction Start Date: 02/22/1995  
Interaction End Date: 06/05/2003  
prgm\_facil: LAIDLAW FIRST AVE SEA  
cur\_sys\_pr: WATQUAL  
cur\_sys\_nm: PARIS

Facility Id: 2320  
Latitude: 47.53152  
Longitude: -122.33521  
Ecology Interest Type Code: VOLCLNST  
Facility ID: 2320  
Facility Company: Laidlaw  
Interaction: I  
Interaction 1: HWG  
Interaction 2: Hazardous Waste Generator  
Ecology Program: HAZWASTE  
Program Data: TURBOWASTE  
Facility Alt.: Not reported  
Program ID: WAD980836001  
Date Interaction: 07/13/1983  
Date Interaction 3: 07/13/1983

Facility ID: 2320  
Facility Company: Laidlaw  
Interaction: I  
Interaction 1: SCS  
Interaction 2: State Cleanup Site  
Ecology Program: TOXICS  
Program Data: ISIS  
Facility Alt.: Laidlaw  
Program ID: Not reported  
Date Interaction: 03/20/1991  
Date Interaction 3: 03/20/1991

Facility ID: 2320  
Facility Company: Laidlaw  
Interaction: I  
Interaction 1: HWP



Map ID  
Direction  
Distance  
Elevation

MAP FINDINGS

Site

Database(s)

EDR ID Number  
EPA ID Number

**LIDLAW TRANSIT (Continued)**

**U001122695**

Interaction 2:	Hazardous Waste Planner
Ecology Program:	HAZWASTE
Program Data:	HWPPRT
Facility Alt.:	Not reported
Program ID:	WAD980836001
Date Interaction:	01/01/1993
Date Interaction 3:	01/01/1993
Facility ID:	2320
Facility Company:	Laidlaw
Interaction:	A
Interaction 1:	TIER2
Interaction 2:	Emergency/Haz Chem Rpt TIER2
Ecology Program:	HAZWASTE
Program Data:	EPCRA
Facility Alt.:	Not reported
Program ID:	WAD980836001
Date Interaction:	01/01/1995
Date Interaction 3:	01/01/1995
Facility ID:	2320
Facility Company:	Laidlaw
Interaction:	I
Interaction 1:	LUST
Interaction 2:	LUST Facility
Ecology Program:	TOXICS
Program Data:	ISIS
Facility Alt.:	Not reported
Program ID:	12778
Date Interaction:	07/07/1997
Date Interaction 3:	07/07/1997
Facility ID:	2320
Facility Company:	Laidlaw
Interaction:	I
Interaction 1:	VOLCLNST
Interaction 2:	Voluntary Cleanup Sites
Ecology Program:	TOXICS
Program Data:	ISIS
Facility Alt.:	Laidlaw
Program ID:	Not reported
Date Interaction:	03/18/1998
Date Interaction 3:	03/18/1998
Facility ID:	2320
Facility Company:	Laidlaw
Interaction:	A
Interaction 1:	UST
Interaction 2:	Underground Storage Tank
Ecology Program:	TOXICS
Program Data:	ISIS
Facility Alt.:	Not reported
Program ID:	12778
Date Interaction:	03/20/2000
Date Interaction 3:	03/20/2000
Facility ID:	2320

Map ID  
Direction  
Distance  
Elevation

MAP FINDINGS

Site

Database(s)

EDR ID Number  
EPA ID Number

LAILAW TRANSIT (Continued)

U001122695

Facility Company: Laidlaw  
Interaction: I  
Interaction 1: INDUSTGP  
Interaction 2: Industrial SW GP  
Ecology Program: WATQUAL  
Program Data: PARIS  
Facility Alt.: LAIDLAW FIRST AVE SEA  
Program ID: SO3002250  
Date Interaction: 02/22/1995  
Date Interaction 3: 02/22/1995

Facility ID: 2320  
Facility Company: Laidlaw  
Interaction: A  
Interaction 1: INDUSTGP  
Interaction 2: Industrial SW GP  
Ecology Program: WATQUAL  
Program Data: PARIS  
Facility Alt.: First Student Inc 1st Ave S  
Program ID: WAR124991  
Date Interaction: 11/17/2010  
Date Interaction 3: 11/17/2010

Facility ID: 2320  
Facility Company: Laidlaw  
Interaction: I  
Interaction 1: LSC  
Interaction 2: Local Source Control  
Ecology Program: HAZWASTE  
Program Data: LSC  
Facility Alt.: FIRST STUDENT INC  
Program ID: Not reported  
Date Interaction: 11/03/2010  
Date Interaction 3: 11/03/2010

Facility/Site Interaction T: 4182  
Geographic Location Identifier (Alias Facid): 2320  
Interaction (Aka Env Int) Type Code: HWG  
Interaction (Aka Env Int) Description: Hazardous Waste Generator  
Interaction Status: I  
Federal Program Identifier: WAD980836001  
Interaction Start Date: 07/13/1983  
Interaction End Date: 12/31/2001  
prgm\_facil: Not reported  
cur\_sys\_pr: HAZWASTE  
cur\_sys\_nm: TURBOWASTE

Facility/Site Interaction T: 4183  
Geographic Location Identifier (Alias Facid): 2320  
Interaction (Aka Env Int) Type Code: SCS  
Interaction (Aka Env Int) Description: State Cleanup Site  
Interaction Status: I  
Federal Program Identifier: Not reported  
Interaction Start Date: 03/20/1991  
Interaction End Date: 03/18/1998  
prgm\_facil: Laidlaw  
cur\_sys\_pr: TOXICS

Map ID  
Direction  
Distance  
Elevation

MAP FINDINGS

Site

Database(s)

EDR ID Number  
EPA ID Number

LAILAW TRANSIT (Continued)

U001122695

cur_sys_nm:	ISIS
Facility/Site Interaction T:	4184
Geographic Location Identifier (Alias Facid):	2320
Interaction (Aka Env Int) Type Code:	HWP
Interaction (Aka Env Int) Description:	Hazardous Waste Planner
Interaction Status:	I
Federal Program Identifier:	WAD980836001
Interaction Start Date:	01/01/1993
Interaction End Date:	12/31/1993
prgm_facil:	Not reported
cur_sys_pr:	HAZWASTE
cur_sys_nm:	HWPVRT
Facility/Site Interaction T:	4185
Geographic Location Identifier (Alias Facid):	2320
Interaction (Aka Env Int) Type Code:	TIER2
Interaction (Aka Env Int) Description:	Emergency/Haz Chem Rpt TIER2
Interaction Status:	A
Federal Program Identifier:	WAD980836001
Interaction Start Date:	01/01/1995
Interaction End Date:	Not reported
prgm_facil:	Not reported
cur_sys_pr:	HAZWASTE
cur_sys_nm:	EPCRA
Facility/Site Interaction T:	4186
Geographic Location Identifier (Alias Facid):	2320
Interaction (Aka Env Int) Type Code:	LUST
Interaction (Aka Env Int) Description:	LUST Facility
Interaction Status:	I
Federal Program Identifier:	12778
Interaction Start Date:	07/07/1997
Interaction End Date:	08/31/1999
prgm_facil:	Not reported
cur_sys_pr:	TOXICS
cur_sys_nm:	ISIS
Facility/Site Interaction T:	4187
Geographic Location Identifier (Alias Facid):	2320
Interaction (Aka Env Int) Type Code:	VOLCLNST
Interaction (Aka Env Int) Description:	Voluntary Cleanup Sites
Interaction Status:	I
Federal Program Identifier:	Not reported
Interaction Start Date:	03/18/1998
Interaction End Date:	07/17/1998
prgm_facil:	Laidlaw
cur_sys_pr:	TOXICS
cur_sys_nm:	ISIS
Facility/Site Interaction T:	4188
Geographic Location Identifier (Alias Facid):	2320
Interaction (Aka Env Int) Type Code:	UST
Interaction (Aka Env Int) Description:	Underground Storage Tank
Interaction Status:	A
Federal Program Identifier:	12778
Interaction Start Date:	03/20/2000

Map ID  
Direction  
Distance  
Elevation

MAP FINDINGS

Site

Database(s)

EDR ID Number  
EPA ID Number

LIDLAW TRANSIT (Continued)

U001122695

Interaction End Date: Not reported  
prgm\_facil: Not reported  
cur\_sys\_pr: TOXICS  
cur\_sys\_nm: ISIS  
  
Facility/Site Interaction T: 81051  
Geographic Location Identifier (Alias Facid): 2320  
Interaction (Aka Env Int) Type Code: INDUSTGP  
Interaction (Aka Env Int) Description: Industrial SW GP  
Interaction Status: I  
Federal Program Identifier: SO3002250  
Interaction Start Date: 02/22/1995  
Interaction End Date: 06/05/2003  
prgm\_facil: LAIDLAW FIRST AVE SEA  
cur\_sys\_pr: WATQUAL  
cur\_sys\_nm: PARIS

LUST:

Facility ID: 2320  
Facility Status: Awaiting Cleanup  
Cleanup Site ID: 5087  
Cleanup Unit Type: Upland  
Process Type: Ecology-supervised or conducted  
Alternate Name: LAIDLAW TRANSIT  
Release Status Date: 07/07/1997  
Site Response Unit Code: Northwest  
Lat/Long: 47.53152 / -122.33521

Facility ID: 2320  
Facility Status: NFA  
Cleanup Site ID: 5087  
Cleanup Unit Type: Upland  
Process Type: Ecology-supervised or conducted  
Alternate Name: LAIDLAW TRANSIT  
Release Status Date: 08/31/1999  
Site Response Unit Code: Northwest  
Lat/Long: 47.53152 / -122.33521

Facility ID: 2320  
Facility Status: Cleanup Started  
Cleanup Site ID: 5087  
Cleanup Unit Type: Upland  
Process Type: Ecology-supervised or conducted  
Alternate Name: LAIDLAW TRANSIT  
Release Status Date: 07/09/1997  
Site Response Unit Code: Northwest  
Lat/Long: 47.53152 / -122.33521

Facility ID: 2320  
Facility Status: RCU  
Cleanup Site ID: 5087  
Cleanup Unit Type: Upland  
Process Type: Ecology-supervised or conducted  
Alternate Name: LAIDLAW TRANSIT  
Release Status Date: 08/16/1999  
Site Response Unit Code: Northwest

Map ID  
Direction  
Distance  
Elevation

MAP FINDINGS

Site

Database(s)

EDR ID Number  
EPA ID Number

LAILAW TRANSIT (Continued)

U001122695

Lat/Long: 47.53152 / -122.33521

UST:

Facility ID: 2320  
Site Id: 12778  
UBI: 6016179660010001  
Phone Number: 2066224602  
Decimal Latitude: 47.53152  
Decimal Longitude: -122.33521

Tank Name: 1  
Tag Number: Not reported  
Tank Status: Removed  
Tank Status Date: 08/06/1996  
Tank Install Date: 00/30/1989  
Tank Closure Date: Not reported  
Capacity Range: 10,000 to 19,999 Gallons  
Tank Permit Expiration Date: 06/30/1997  
Tank Upgrade Date: Not reported  
Tank Spill Prevention: None  
Tank Overfill Prevention: None  
Tank Material: Not reported  
Tank Construction: Single Wall Tank  
Tank Tightness Test: Annual  
Tank Corrosion Protection: Sacrificial Anode  
Tank Manifold: Not reported  
Tank Release Detection: Not reported  
Tank SFC Type: Not reported  
Pipe Material: Not reported  
Pipe Construction: Single Wall Pipe  
Pipe Primary Release Detection: Not reported  
Pipe Second Release Detection: Not reported  
Pipe Corrosion Protection: None  
Pipe Pumping System: Pressurized System  
Responsible Unit: NORTHWEST  
Dispenser/Pump SFC Type: Not reported

Tank Name: 2  
Tag Number: Not reported  
Tank Status: Removed  
Tank Status Date: 08/06/1996  
Tank Install Date: 00/30/1989  
Tank Closure Date: Not reported  
Capacity Range: 10,000 to 19,999 Gallons  
Tank Permit Expiration Date: 06/30/1997  
Tank Upgrade Date: Not reported  
Tank Spill Prevention: None  
Tank Overfill Prevention: None  
Tank Material: Not reported  
Tank Construction: Single Wall Tank  
Tank Tightness Test: Annual  
Tank Corrosion Protection: Sacrificial Anode  
Tank Manifold: Not reported  
Tank Release Detection: Not reported  
Tank SFC Type: Not reported  
Pipe Material: Not reported

Map ID  
Direction  
Distance  
Elevation

MAP FINDINGS

Site

Database(s)

EDR ID Number  
EPA ID Number

**LIDLAW TRANSIT (Continued)**

**U001122695**

Pipe Construction: Single Wall Pipe  
Pipe Primary Release Detection: Not reported  
Pipe Second Release Detection: Not reported  
Pipe Corrosion Protection: None  
Pipe Pumping System: Pressurized System  
Responsible Unit: NORTHWEST  
Dispencer/Pump SFC Type: Not reported

Tank Name: 3  
Tag Number: Not reported  
Tank Status: Removed  
Tank Status Date: 08/06/1996  
Tank Install Date: 00/31/1964  
Tank Closure Date: Not reported  
Capacity Range: 111 TO 1,100 Gallons  
Tank Permit Expiration Date: Not reported  
Tank Upgrade Date: Not reported  
Tank Spill Prevention: Not reported  
Tank Overfill Prevention: Not reported  
Tank Material: Steel  
Tank Construction: Not reported  
Tank Tightness Test: Not reported  
Tank Corrosion Protection: Not reported  
Tank Manifold: Not reported  
Tank Release Detection: Not reported  
Tank SFC Type: Not reported  
Pipe Material: Steel  
Pipe Construction: Not reported  
Pipe Primary Release Detection: Not reported  
Pipe Second Release Detection: Not reported  
Pipe Corrosion Protection: Not reported  
Pipe Pumping System: Not reported  
Responsible Unit: NORTHWEST  
Dispencer/Pump SFC Type: Not reported

VCP:

edr\_fstat: WA  
edr\_fzip: 98108-4211  
edr\_fcnty: KING COUNTY  
edr\_zip: Not reported  
Facility ID: 2320  
VCP Status: VCP  
VCP: Not reported  
Ecology Status: Cleanup Started  
NFA Type: Cleanup Started  
Date NFA: Cleanup Started  
Rank: Cleanup Started

Map ID  
Direction  
Distance  
Elevation

MAP FINDINGS

Site

Database(s)

EDR ID Number  
EPA ID Number

**BM292**      **EASTERN SUPPLY CO**  
**SW**        **7745 1ST AVE S**  
**1/2-1**      **SEATTLE, WA 98108**  
**0.634 mi.**  
**3349 ft.**    **Site 2 of 2 in cluster BM**

**WA CSCSL**    **S100079784**  
**WA HSL**        **N/A**  
**WA ALLSITES**  
**WA VCP**

**Relative:**  
**Higher**

**CSCSL:**  
Facility ID:            2258  
Region:                Northwest  
Lat/Long:             47.532470000000 / -122.33846  
Brownfield Status:    Not reported  
Rank Status:           2  
Clean Up Siteid:      1432  
Site Status:           Construction Complete-Performance Monitoring  
PSI?:                  Not reported  
Contaminant Name:    Halogenated Organics  
Ground Water:        C  
Surface Water:        Not reported  
Soil:                    C  
Sediment:             Not reported  
Air:                     Not reported  
Bedrock:               Not reported  
Responsible Unit:    Northwest

**Actual:**  
**18 ft.**

**HSL:**  
edr\_fstat:            WA  
edr\_fzip:             Not reported  
edr\_fcnty:            KING  
edr\_zip:              Not reported  
**Facility Type:**    **Hazardous Sites List**  
Facility Status:      Construction Complete-Performance Monitoring  
FSID Number:        2258  
Rank:                  2  
Region:                NW

**ALLSITES:**  
Facility Id:            2258  
Latitude:              47.53247  
Longitude:             -122.33846  
Ecology Interest Type Code:    SCS  
Facility ID:            2258  
Facility Company:      EASTERN SUPPLY CO  
Interaction:            A  
Interaction 1:           SCS  
Interaction 2:           State Cleanup Site  
Ecology Program:      TOXICS  
Program Data:          ISIS  
Facility Alt.:           EASTERN SUPPLY CO  
Program ID:            Not reported  
Date Interaction:       01/01/1900  
Date Interaction 3:    01/01/1900  
  
Facility/Site Interaction T:      4017  
Geographic Location Identifier (Alias Facid):    2258  
Interaction (Aka Env Int) Type Code:            SCS  
Interaction (Aka Env Int) Description:           State Cleanup Site  
Interaction Status:                                A  
Federal Program Identifier:                        Not reported

Map ID  
Direction  
Distance  
Elevation

MAP FINDINGS

Site

Database(s)

EDR ID Number  
EPA ID Number

**EASTERN SUPPLY CO (Continued)**

**S100079784**

Interaction Start Date: 01/01/1900  
Interaction End Date: Not reported  
prgm\_facil: EASTERN SUPPLY CO  
cur\_sys\_pr: TOXICS  
cur\_sys\_nm: ISIS

VCP:

edr\_fstat: WA  
edr\_fzip: 98108  
edr\_fcnty: KING COUNTY  
edr\_zip: Not reported  
Facility ID: 2258  
VCP Status: VCP  
VCP: Not reported  
Ecology Status: Construction Complete-Performance Monitoring  
NFA Type: Construction Complete-Performance Monitoring  
Date NFA: Construction Complete-Performance Monitoring  
Rank: Construction Complete-Performance Monitoring

**BK293**  
West  
1/2-1  
0.641 mi.  
3387 ft.

**WASTE MANAGEMENT OF SEATTLE**  
**7201 W MARGINAL WAY SW**  
**SEATTLE, WA 98106**  
**Site 2 of 2 in cluster BK**

**RCRA NonGen / NLR 1004613533**  
**FINDS WAD041333576**  
**WA CSCSL**  
**WA HSL**  
**WA ALLSITES**  
**WA LUST**  
**WA MANIFEST**  
**WA NPDES**

**Relative:**  
**Higher**

**Actual:**  
**20 ft.**

RCRA NonGen / NLR:  
Date form received by agency: 02/17/2012  
Facility name: WASTE MANAGEMENT OF SEATTLE  
Facility address: 7201 W MARGINAL WAY SW  
SEATTLE, WA 98106  
EPA ID: WAD041333576  
Contact: JOHN BORGHESE  
Contact address: 7201 W MARGINAL WAY SW  
SEATTLE, WA 98106  
Contact country: US  
Contact telephone: (206) 618-6503  
Contact email: JBORGHES@WM.COM  
EPA Region: 10  
Classification: Non-Generator  
Description: Handler: Non-Generators do not presently generate hazardous waste

Owner/Operator Summary:

Owner/operator name: WASTE MANAGEMENT OF SEATTLE INC  
Owner/operator address: 7201 W MARGINAL WAY SW  
SEATTLE, 98106  
Owner/operator country: US  
Owner/operator telephone: (206) 618-6503  
Legal status: Private  
Owner/Operator Type: Operator  
Owner/Op start date: 01/01/1997  
Owner/Op end date: Not reported

Owner/operator name: WASTE MANAGEMENT OF WASHINGTON INC



Map ID  
Direction  
Distance  
Elevation

MAP FINDINGS

Site

Database(s)

EDR ID Number  
EPA ID Number

**WASTE MANAGEMENT OF SEATTLE (Continued)**

**1004613533**

Owner/operator address: 1001 FANNIN STE 4000  
HOUSTON, 77002  
Owner/operator country: US  
Owner/operator telephone: (713)512-6200  
Legal status: Private  
Owner/Operator Type: Owner  
Owner/Op start date: 01/13/1998  
Owner/Op end date: Not reported

Owner/operator name: WASTE MANAGEMEN W  
Owner/operator address: 1001 FANNIN STE 4000  
HOUSTON, TX 77002  
Owner/operator country: US  
Owner/operator telephone: (713)512-6200  
Legal status: Private  
Owner/Operator Type: Owner  
Owner/Op start date: 01/13/1998  
Owner/Op end date: Not reported

Owner/operator name: WASTE MANAGEMEN W  
Owner/operator address: 7201 W MARGINAL WAY SW  
SEATTLE, WA 98106  
Owner/operator country: US  
Owner/operator telephone: (206)618-6503  
Legal status: Private  
Owner/Operator Type: Operator  
Owner/Op start date: 01/01/1997  
Owner/Op end date: Not reported

Handler Activities Summary:

U.S. importer of hazardous waste: No  
Mixed waste (haz. and radioactive): No  
Recycler of hazardous waste: No  
Transporter of hazardous waste: No  
Treater, storer or disposer of HW: No  
Underground injection activity: No  
On-site burner exemption: No  
Furnace exemption: No  
Used oil fuel burner: No  
Used oil processor: No  
User oil refiner: No  
Used oil fuel marketer to burner: No  
Used oil Specification marketer: No  
Used oil transfer facility: No  
Used oil transporter: No

Historical Generators:

Date form received by agency: 02/22/2011  
Facility name: WASTE MANAGEMENT OF SEATTLE  
Classification: Not a generator, verified

Date form received by agency: 02/22/2010  
Facility name: WASTE MANAGEMENT OF SEATTLE  
Classification: Not a generator, verified

Date form received by agency: 12/31/2007

Map ID  
Direction  
Distance  
Elevation

MAP FINDINGS

Site

Database(s)

EDR ID Number  
EPA ID Number

**WASTE MANAGEMENT OF SEATTLE (Continued)**

**1004613533**

Facility name: WASTE MANAGEMENT OF SEATTLE  
Classification: Not a generator, verified

Date form received by agency: 12/31/2005

Facility name: WASTE MANAGEMENT OF SEATTLE  
Classification: Not a generator, verified

Date form received by agency: 12/31/2003

Facility name: WASTE MANAGEMENT OF SEATTLE  
Classification: Not a generator, verified

Date form received by agency: 02/01/2002

Facility name: WASTE MANAGEMENT OF SEATTLE  
Classification: Large Quantity Generator

Date form received by agency: 03/01/1996

Facility name: WASTE MANAGEMENT OF SEATTLE  
Classification: Large Quantity Generator

Violation Status: No violations found

**FINDS:**

Registry ID: 110000897245

**Environmental Interest/Information System**

Washington Facility / Site Identification System (WA-FSIS) provides a means to query and display data maintained by the Washington Department of Ecology. This system contains key information for each facility/site that is currently, or has been, of interest to the Air Quality, Dam Safety, Hazardous Waste, Toxics Cleanup, and Water Quality Programs.

NCDB (National Compliance Data Base) supports implementation of the Federal Insecticide, Fungicide, and Rodenticide Act (FIFRA) and the Toxic Substances Control Act (TSCA). The system tracks inspections in regions and states with cooperative agreements, enforcement actions, and settlements.

RCRAInfo is a national information system that supports the Resource Conservation and Recovery Act (RCRA) program through the tracking of events and activities related to facilities that generate, transport, and treat, store, or dispose of hazardous waste. RCRAInfo allows RCRA program staff to track the notification, permit, compliance, and corrective action activities required under RCRA.

US National Pollutant Discharge Elimination System (NPDES) module of the Compliance Information System (ICIS) tracks surface water permits issued under the Clean Water Act. Under NPDES, all facilities that discharge pollutants from any point source into waters of the United States are required to obtain a permit. The permit will likely contain limits on what can be discharged, impose monitoring and reporting requirements, and include other provisions to ensure that the discharge does not adversely affect water quality.

**HAZARDOUS WASTE BIENNIAL REPORTER**

ICIS (Integrated Compliance Information System) is the Integrated

Map ID  
Direction  
Distance  
Elevation

MAP FINDINGS

Site

Database(s)

EDR ID Number  
EPA ID Number

**WASTE MANAGEMENT OF SEATTLE (Continued)**

**1004613533**

Compliance Information System and provides a database that, when complete, will contain integrated Enforcement and Compliance information across most of EPA's programs. The vision for ICIS is to replace EPA's independent databases that contain Enforcement data with a single repository for that information. Currently, ICIS contains all Federal Administrative and Judicial enforcement actions. This information is maintained in ICIS by EPA in the Regional offices and it Headquarters. A future release of ICIS will replace the Permit Compliance System (PCS) which supports the NPDES and will integrate that information with Federal actions already in the system. ICIS also has the capability to track other activities occurring in the Region that support Compliance and Enforcement programs. These include; Incident Tracking, Compliance Assistance, and Compliance Monitoring.

PCS (Permit Compliance System) is a computerized management information system that contains data on National Pollutant Discharge Elimination System (NPDES) permit holding facilities. PCS tracks the permit, compliance, and enforcement status of NPDES facilities.

**CSCSL:**

Facility ID: 2425  
Region: Northwest  
Lat/Long: 47.538499999999 / -122.33917  
Brownfield Status: Not reported  
Rank Status: 5  
Clean Up Siteid: 5102  
Site Status: Awaiting Cleanup  
PSI?: Not reported  
Contaminant Name: Metals Priority Pollutants  
Ground Water: S  
Surface Water: S  
Soil: C  
Sediment: Not reported  
Air: Not reported  
Bedrock: Not reported  
Responsible Unit: Northwest

Facility ID: 2425  
Region: Northwest  
Lat/Long: 47.538499999999 / -122.33917  
Brownfield Status: Not reported  
Rank Status: 5  
Clean Up Siteid: 5102  
Site Status: Awaiting Cleanup  
PSI?: Not reported  
Contaminant Name: Petroleum Products-Unspecified  
Ground Water: Not reported  
Surface Water: S  
Soil: Not reported  
Sediment: Not reported  
Air: Not reported  
Bedrock: Not reported  
Responsible Unit: Northwest

Facility ID: 2425  
Region: Northwest

Map ID  
Direction  
Distance  
Elevation

MAP FINDINGS

Site

Database(s)

EDR ID Number  
EPA ID Number

WASTE MANAGEMENT OF SEATTLE (Continued)

1004613533

Lat/Long: 47.538499999999 / -122.33917  
Brownfield Status: Not reported  
Rank Status: 5  
Clean Up Siteid: 5102  
Site Status: Awaiting Cleanup  
PSI?: Not reported  
Contaminant Name: Petroleum-Other  
Ground Water: C  
Surface Water: Not reported  
Soil: C  
Sediment: Not reported  
Air: Not reported  
Bedrock: Not reported  
Responsible Unit: Northwest

HSL:

edr\_fstat: WA  
edr\_fzip: Not reported  
edr\_fcnty: KING  
edr\_zip: Not reported  
**Facility Type: Hazardous Sites List**  
Facility Status: Awaiting Cleanup  
FSID Number: 2425  
Rank: 5  
Region: NW

ALLSITES:

Facility Id: 2425  
Latitude: 47.5385  
Longitude: -122.33917  
Ecology Interest Type Code: HWG  
Facility ID: 2425  
Facility Company: Waste Management of Seattle  
Interaction: I  
Interaction 1: UST  
Interaction 2: Underground Storage Tank  
Ecology Program: TOXICS  
Program Data: ISIS  
Facility Alt.: Not reported  
Program ID: 3446  
Date Interaction: 06/01/1975  
Date Interaction 3: 06/01/1975

Facility ID: 2425  
Facility Company: Waste Management of Seattle  
Interaction: I  
Interaction 1: HWG  
Interaction 2: Hazardous Waste Generator  
Ecology Program: HAZWASTE  
Program Data: TURBOWASTE  
Facility Alt.: Not reported  
Program ID: WAD041333576  
Date Interaction: 08/19/1980  
Date Interaction 3: 08/19/1980

Facility ID: 2425

Map ID  
Direction  
Distance  
Elevation

MAP FINDINGS

Site

Database(s)

EDR ID Number  
EPA ID Number

**WASTE MANAGEMENT OF SEATTLE (Continued)**

**1004613533**

Facility Company: Waste Management of Seattle  
Interaction: A  
Interaction 1: TIER2  
Interaction 2: Emergency/Haz Chem Rpt TIER2  
Ecology Program: HAZWASTE  
Program Data: EPCRA  
Facility Alt.: Not reported  
Program ID: WAD041333576  
Date Interaction: 01/01/1991  
Date Interaction 3: 01/01/1991

Facility ID: 2425  
Facility Company: Waste Management of Seattle  
Interaction: A  
Interaction 1: LUST  
Interaction 2: LUST Facility  
Ecology Program: TOXICS  
Program Data: ISIS  
Facility Alt.: Not reported  
Program ID: 3446  
Date Interaction: 04/30/1992  
Date Interaction 3: 04/30/1992

Facility ID: 2425  
Facility Company: Waste Management of Seattle  
Interaction: I  
Interaction 1: HWOTHER  
Interaction 2: Haz Waste Management Activity  
Ecology Program: HAZWASTE  
Program Data: TURBOWASTE  
Facility Alt.: Waste Management of Seattle  
Program ID: WAD041333576  
Date Interaction: 12/31/2003  
Date Interaction 3: 12/31/2003

Facility ID: 2425  
Facility Company: Waste Management of Seattle  
Interaction: A  
Interaction 1: SCS  
Interaction 2: State Cleanup Site  
Ecology Program: TOXICS  
Program Data: ISIS  
Facility Alt.: Waste Management of Seattle  
Program ID: Not reported  
Date Interaction: 01/01/1900  
Date Interaction 3: 01/01/1900

Facility ID: 2425  
Facility Company: Waste Management of Seattle  
Interaction: A  
Interaction 1: STRHAND  
Interaction 2: Storage & Handling  
Ecology Program: W2R  
Program Data: SWFD  
Facility Alt.: Eastmont Transfer Station  
Program ID: Not reported  
Date Interaction: 01/01/1900

Map ID  
Direction  
Distance  
Elevation

MAP FINDINGS

Site

Database(s)

EDR ID Number  
EPA ID Number

WASTE MANAGEMENT OF SEATTLE (Continued)

1004613533

Date Interaction 3: 01/01/1900

Facility ID: 2425  
Facility Company: Waste Management of Seattle  
Interaction: A  
Interaction 1: INDUSTGP  
Interaction 2: Industrial SW GP  
Ecology Program: WATQUAL  
Program Data: PARIS  
Facility Alt.: WASTE MANAGEMENT OF SEATTLE MARG WY  
Program ID: WAR000581  
Date Interaction: 01/27/1993  
Date Interaction 3: 01/27/1993

Facility ID: 2425  
Facility Company: Waste Management of Seattle  
Interaction: A  
Interaction 1: HWG  
Interaction 2: Hazardous Waste Generator  
Ecology Program: HAZWASTE  
Program Data: TURBOWASTE  
Facility Alt.: Waste Management of Seattle  
Program ID: WAD041333576  
Date Interaction: 12/31/2012  
Date Interaction 3: 12/31/2012

Facility/Site Interaction T: 4424  
Geographic Location Identifier (Alias Facid): 2425  
Interaction (Aka Env Int) Type Code: UST  
Interaction (Aka Env Int) Description: Underground Storage Tank  
Interaction Status: I  
Federal Program Identifier: 3446  
Interaction Start Date: 06/01/1975  
Interaction End Date: 10/20/1995  
prgm\_facil: Not reported  
cur\_sys\_pr: TOXICS  
cur\_sys\_nm: ISIS

Facility/Site Interaction T: 4425  
Geographic Location Identifier (Alias Facid): 2425  
Interaction (Aka Env Int) Type Code: HWG  
Interaction (Aka Env Int) Description: Hazardous Waste Generator  
Interaction Status: I  
Federal Program Identifier: WAD041333576  
Interaction Start Date: 08/19/1980  
Interaction End Date: 02/12/2004  
prgm\_facil: Not reported  
cur\_sys\_pr: HAZWASTE  
cur\_sys\_nm: TURBOWASTE

Facility/Site Interaction T: 4426  
Geographic Location Identifier (Alias Facid): 2425  
Interaction (Aka Env Int) Type Code: TIER2  
Interaction (Aka Env Int) Description: Emergency/Haz Chem Rpt TIER2  
Interaction Status: A  
Federal Program Identifier: WAD041333576  
Interaction Start Date: 01/01/1991

Map ID  
Direction  
Distance  
Elevation

MAP FINDINGS

Site

Database(s)

EDR ID Number  
EPA ID Number

**WASTE MANAGEMENT OF SEATTLE (Continued)**

**1004613533**

Interaction End Date:	Not reported
prgm_facil:	Not reported
cur_sys_pr:	HAZWASTE
cur_sys_nm:	EPCRA
Facility/Site Interaction T:	4427
Geographic Location Identifier (Alias Facid):	2425
Interaction (Aka Env Int) Type Code:	LUST
Interaction (Aka Env Int) Description:	LUST Facility
Interaction Status:	A
Federal Program Identifier:	3446
Interaction Start Date:	04/30/1992
Interaction End Date:	Not reported
prgm_facil:	Not reported
cur_sys_pr:	TOXICS
cur_sys_nm:	ISIS
Facility/Site Interaction T:	4429
Geographic Location Identifier (Alias Facid):	2425
Interaction (Aka Env Int) Type Code:	HWOTHER
Interaction (Aka Env Int) Description:	Haz Waste Management Activity
Interaction Status:	A
Federal Program Identifier:	WAD041333576
Interaction Start Date:	12/31/2003
Interaction End Date:	Not reported
prgm_facil:	Not reported
cur_sys_pr:	HAZWASTE
cur_sys_nm:	TURBOWASTE
Facility/Site Interaction T:	4430
Geographic Location Identifier (Alias Facid):	2425
Interaction (Aka Env Int) Type Code:	SCS
Interaction (Aka Env Int) Description:	State Cleanup Site
Interaction Status:	A
Federal Program Identifier:	Not reported
Interaction Start Date:	01/01/1900
Interaction End Date:	Not reported
prgm_facil:	Waste Management of Seattle
cur_sys_pr:	TOXICS
cur_sys_nm:	ISIS
Facility/Site Interaction T:	4431
Geographic Location Identifier (Alias Facid):	2425
Interaction (Aka Env Int) Type Code:	STRHAND
Interaction (Aka Env Int) Description:	Storage & Handling
Interaction Status:	A
Federal Program Identifier:	Not reported
Interaction Start Date:	01/01/1900
Interaction End Date:	Not reported
prgm_facil:	Eastmont Transfer Station
cur_sys_pr:	W2R
cur_sys_nm:	SWFD
Facility/Site Interaction T:	81060
Geographic Location Identifier (Alias Facid):	2425
Interaction (Aka Env Int) Type Code:	INDUSTGP
Interaction (Aka Env Int) Description:	Industrial SW GP

Map ID  
Direction  
Distance  
Elevation

MAP FINDINGS

Site

Database(s)

EDR ID Number  
EPA ID Number

WASTE MANAGEMENT OF SEATTLE (Continued)

1004613533

Interaction Status: A  
Federal Program Identifier: WAR000581  
Interaction Start Date: 01/27/1993  
Interaction End Date: Not reported  
prgm\_facil: WASTE MANAGEMENT OF SEATTLE MARG WY  
cur\_sys\_pr: WATQUAL  
cur\_sys\_nm: PARIS

Facility Id: 2425  
Latitude: 47.5385  
Longitude: -122.33917  
Ecology Interest Type Code: SCS  
Facility ID: 2425  
Facility Company: Waste Management of Seattle  
Interaction: I  
Interaction 1: UST  
Interaction 2: Underground Storage Tank  
Ecology Program: TOXICS  
Program Data: ISIS  
Facility Alt.: Not reported  
Program ID: 3446  
Date Interaction: 06/01/1975  
Date Interaction 3: 06/01/1975

Facility ID: 2425  
Facility Company: Waste Management of Seattle  
Interaction: I  
Interaction 1: HWG  
Interaction 2: Hazardous Waste Generator  
Ecology Program: HAZWASTE  
Program Data: TURBOWASTE  
Facility Alt.: Not reported  
Program ID: WAD041333576  
Date Interaction: 08/19/1980  
Date Interaction 3: 08/19/1980

Facility ID: 2425  
Facility Company: Waste Management of Seattle  
Interaction: A  
Interaction 1: TIER2  
Interaction 2: Emergency/Haz Chem Rpt TIER2  
Ecology Program: HAZWASTE  
Program Data: EPCRA  
Facility Alt.: Not reported  
Program ID: WAD041333576  
Date Interaction: 01/01/1991  
Date Interaction 3: 01/01/1991

Facility ID: 2425  
Facility Company: Waste Management of Seattle  
Interaction: A  
Interaction 1: LUST  
Interaction 2: LUST Facility  
Ecology Program: TOXICS  
Program Data: ISIS  
Facility Alt.: Not reported



Map ID  
Direction  
Distance  
Elevation

MAP FINDINGS

Site

Database(s)

EDR ID Number  
EPA ID Number

WASTE MANAGEMENT OF SEATTLE (Continued)

1004613533

Program ID:	3446
Date Interaction:	04/30/1992
Date Interaction 3:	04/30/1992
Facility ID:	2425
Facility Company:	Waste Management of Seattle
Interaction:	I
Interaction 1:	HWOTHER
Interaction 2:	Haz Waste Management Activity
Ecology Program:	HAZWASTE
Program Data:	TURBOWASTE
Facility Alt.:	Waste Management of Seattle
Program ID:	WAD041333576
Date Interaction:	12/31/2003
Date Interaction 3:	12/31/2003
Facility ID:	2425
Facility Company:	Waste Management of Seattle
Interaction:	A
Interaction 1:	SCS
Interaction 2:	State Cleanup Site
Ecology Program:	TOXICS
Program Data:	ISIS
Facility Alt.:	Waste Management of Seattle
Program ID:	Not reported
Date Interaction:	01/01/1900
Date Interaction 3:	01/01/1900
Facility ID:	2425
Facility Company:	Waste Management of Seattle
Interaction:	A
Interaction 1:	STRHAND
Interaction 2:	Storage & Handling
Ecology Program:	W2R
Program Data:	SWFD
Facility Alt.:	Eastmont Transfer Station
Program ID:	Not reported
Date Interaction:	01/01/1900
Date Interaction 3:	01/01/1900
Facility ID:	2425
Facility Company:	Waste Management of Seattle
Interaction:	A
Interaction 1:	INDUSTGP
Interaction 2:	Industrial SW GP
Ecology Program:	WATQUAL
Program Data:	PARIS
Facility Alt.:	WASTE MANAGEMENT OF SEATTLE MARG WY
Program ID:	WAR000581
Date Interaction:	01/27/1993
Date Interaction 3:	01/27/1993
Facility ID:	2425
Facility Company:	Waste Management of Seattle
Interaction:	A
Interaction 1:	HWG
Interaction 2:	Hazardous Waste Generator

Map ID  
Direction  
Distance  
Elevation

MAP FINDINGS

Site

Database(s)

EDR ID Number  
EPA ID Number

WASTE MANAGEMENT OF SEATTLE (Continued)

1004613533

Ecology Program:	HAZWASTE
Program Data:	TURBOWASTE
Facility Alt.:	Waste Management of Seattle
Program ID:	WAD041333576
Date Interaction:	12/31/2012
Date Interaction 3:	12/31/2012
Facility/Site Interaction T:	4424
Geographic Location Identifier (Alias Facid):	2425
Interaction (Aka Env Int) Type Code:	UST
Interaction (Aka Env Int) Description:	Underground Storage Tank
Interaction Status:	I
Federal Program Identifier:	3446
Interaction Start Date:	06/01/1975
Interaction End Date:	10/20/1995
prgm_facil:	Not reported
cur_sys_pr:	TOXICS
cur_sys_nm:	ISIS
Facility/Site Interaction T:	4425
Geographic Location Identifier (Alias Facid):	2425
Interaction (Aka Env Int) Type Code:	HWG
Interaction (Aka Env Int) Description:	Hazardous Waste Generator
Interaction Status:	I
Federal Program Identifier:	WAD041333576
Interaction Start Date:	08/19/1980
Interaction End Date:	02/12/2004
prgm_facil:	Not reported
cur_sys_pr:	HAZWASTE
cur_sys_nm:	TURBOWASTE
Facility/Site Interaction T:	4426
Geographic Location Identifier (Alias Facid):	2425
Interaction (Aka Env Int) Type Code:	TIER2
Interaction (Aka Env Int) Description:	Emergency/Haz Chem Rpt TIER2
Interaction Status:	A
Federal Program Identifier:	WAD041333576
Interaction Start Date:	01/01/1991
Interaction End Date:	Not reported
prgm_facil:	Not reported
cur_sys_pr:	HAZWASTE
cur_sys_nm:	EPCRA
Facility/Site Interaction T:	4427
Geographic Location Identifier (Alias Facid):	2425
Interaction (Aka Env Int) Type Code:	LUST
Interaction (Aka Env Int) Description:	LUST Facility
Interaction Status:	A
Federal Program Identifier:	3446
Interaction Start Date:	04/30/1992
Interaction End Date:	Not reported
prgm_facil:	Not reported
cur_sys_pr:	TOXICS
cur_sys_nm:	ISIS
Facility/Site Interaction T:	4429
Geographic Location Identifier (Alias Facid):	2425

Map ID  
Direction  
Distance  
Elevation

MAP FINDINGS

Site

Database(s)

EDR ID Number  
EPA ID Number

**WASTE MANAGEMENT OF SEATTLE (Continued)**

**1004613533**

Interaction (Aka Env Int) Type Code: HWOTHER  
Interaction (Aka Env Int) Description: Haz Waste Management Activity  
Interaction Status: A  
Federal Program Identifier: WAD041333576  
Interaction Start Date: 12/31/2003  
Interaction End Date: Not reported  
prgm\_facil: Not reported  
cur\_sys\_pr: HAZWASTE  
cur\_sys\_nm: TURBOWASTE

Facility/Site Interaction T: 4430  
Geographic Location Identifier (Alias Facid): 2425  
Interaction (Aka Env Int) Type Code: SCS  
Interaction (Aka Env Int) Description: State Cleanup Site  
Interaction Status: A  
Federal Program Identifier: Not reported  
Interaction Start Date: 01/01/1900  
Interaction End Date: Not reported  
prgm\_facil: Waste Management of Seattle  
cur\_sys\_pr: TOXICS  
cur\_sys\_nm: ISIS

Facility/Site Interaction T: 4431  
Geographic Location Identifier (Alias Facid): 2425  
Interaction (Aka Env Int) Type Code: STRHAND  
Interaction (Aka Env Int) Description: Storage & Handling  
Interaction Status: A  
Federal Program Identifier: Not reported  
Interaction Start Date: 01/01/1900  
Interaction End Date: Not reported  
prgm\_facil: Eastmont Transfer Station  
cur\_sys\_pr: W2R  
cur\_sys\_nm: SWFD

Facility/Site Interaction T: 81060  
Geographic Location Identifier (Alias Facid): 2425  
Interaction (Aka Env Int) Type Code: INDUSTGP  
Interaction (Aka Env Int) Description: Industrial SW GP  
Interaction Status: A  
Federal Program Identifier: WAR000581  
Interaction Start Date: 01/27/1993  
Interaction End Date: Not reported  
prgm\_facil: WASTE MANAGEMENT OF SEATTLE MARG WY  
cur\_sys\_pr: WATQUAL  
cur\_sys\_nm: PARIS

Facility Id: 2425  
Latitude: 47.5385  
Longitude: -122.33917  
Ecology Interest Type Code: TIER2  
Facility ID: 2425  
Facility Company: Waste Management of Seattle  
Interaction: I  
Interaction 1: UST  
Interaction 2: Underground Storage Tank  
Ecology Program: TOXICS

Map ID  
Direction  
Distance  
Elevation

MAP FINDINGS

Site

Database(s)

EDR ID Number  
EPA ID Number

WASTE MANAGEMENT OF SEATTLE (Continued)

1004613533

Program Data:	ISIS
Facility Alt.:	Not reported
Program ID:	3446
Date Interaction:	06/01/1975
Date Interaction 3:	06/01/1975
Facility ID:	2425
Facility Company:	Waste Management of Seattle
Interaction:	I
Interaction 1:	HWG
Interaction 2:	Hazardous Waste Generator
Ecology Program:	HAZWASTE
Program Data:	TURBOWASTE
Facility Alt.:	Not reported
Program ID:	WAD041333576
Date Interaction:	08/19/1980
Date Interaction 3:	08/19/1980
Facility ID:	2425
Facility Company:	Waste Management of Seattle
Interaction:	A
Interaction 1:	TIER2
Interaction 2:	Emergency/Haz Chem Rpt TIER2
Ecology Program:	HAZWASTE
Program Data:	EPCRA
Facility Alt.:	Not reported
Program ID:	WAD041333576
Date Interaction:	01/01/1991
Date Interaction 3:	01/01/1991
Facility ID:	2425
Facility Company:	Waste Management of Seattle
Interaction:	A
Interaction 1:	LUST
Interaction 2:	LUST Facility
Ecology Program:	TOXICS
Program Data:	ISIS
Facility Alt.:	Not reported
Program ID:	3446
Date Interaction:	04/30/1992
Date Interaction 3:	04/30/1992
Facility ID:	2425
Facility Company:	Waste Management of Seattle
Interaction:	I
Interaction 1:	HWOTHER
Interaction 2:	Haz Waste Management Activity
Ecology Program:	HAZWASTE
Program Data:	TURBOWASTE
Facility Alt.:	Waste Management of Seattle
Program ID:	WAD041333576
Date Interaction:	12/31/2003
Date Interaction 3:	12/31/2003
Facility ID:	2425
Facility Company:	Waste Management of Seattle
Interaction:	A

Map ID  
Direction  
Distance  
Elevation

MAP FINDINGS

Site

Database(s)

EDR ID Number  
EPA ID Number

WASTE MANAGEMENT OF SEATTLE (Continued)

1004613533

Interaction 1:	SCS
Interaction 2:	State Cleanup Site
Ecology Program:	TOXICS
Program Data:	ISIS
Facility Alt.:	Waste Management of Seattle
Program ID:	Not reported
Date Interaction:	01/01/1900
Date Interaction 3:	01/01/1900
Facility ID:	2425
Facility Company:	Waste Management of Seattle
Interaction:	A
Interaction 1:	STRHAND
Interaction 2:	Storage & Handling
Ecology Program:	W2R
Program Data:	SWFD
Facility Alt.:	Eastmont Transfer Station
Program ID:	Not reported
Date Interaction:	01/01/1900
Date Interaction 3:	01/01/1900
Facility ID:	2425
Facility Company:	Waste Management of Seattle
Interaction:	A
Interaction 1:	INDUSTGP
Interaction 2:	Industrial SW GP
Ecology Program:	WATQUAL
Program Data:	PARIS
Facility Alt.:	WASTE MANAGEMENT OF SEATTLE MARG WY
Program ID:	WAR000581
Date Interaction:	01/27/1993
Date Interaction 3:	01/27/1993
Facility ID:	2425
Facility Company:	Waste Management of Seattle
Interaction:	A
Interaction 1:	HWG
Interaction 2:	Hazardous Waste Generator
Ecology Program:	HAZWASTE
Program Data:	TURBOWASTE
Facility Alt.:	Waste Management of Seattle
Program ID:	WAD041333576
Date Interaction:	12/31/2012
Date Interaction 3:	12/31/2012
Facility/Site Interaction T:	4424
Geographic Location Identifier (Alias Facid):	2425
Interaction (Aka Env Int) Type Code:	UST
Interaction (Aka Env Int) Description:	Underground Storage Tank
Interaction Status:	I
Federal Program Identifier:	3446
Interaction Start Date:	06/01/1975
Interaction End Date:	10/20/1995
prgm_facil:	Not reported
cur_sys_pr:	TOXICS
cur_sys_nm:	ISIS

Map ID  
Direction  
Distance  
Elevation

MAP FINDINGS

Site

Database(s)

EDR ID Number  
EPA ID Number

**WASTE MANAGEMENT OF SEATTLE (Continued)**

**1004613533**

Facility/Site Interaction T: 4425  
Geographic Location Identifier (Alias Facid): 2425  
Interaction (Aka Env Int) Type Code: HWG  
Interaction (Aka Env Int) Description: Hazardous Waste Generator  
Interaction Status: I  
Federal Program Identifier: WAD041333576  
Interaction Start Date: 08/19/1980  
Interaction End Date: 02/12/2004  
prgm\_facil: Not reported  
cur\_sys\_pr: HAZWASTE  
cur\_sys\_nm: TURBOWASTE

Facility/Site Interaction T: 4426  
Geographic Location Identifier (Alias Facid): 2425  
Interaction (Aka Env Int) Type Code: TIER2  
Interaction (Aka Env Int) Description: Emergency/Haz Chem Rpt TIER2  
Interaction Status: A  
Federal Program Identifier: WAD041333576  
Interaction Start Date: 01/01/1991  
Interaction End Date: Not reported  
prgm\_facil: Not reported  
cur\_sys\_pr: HAZWASTE  
cur\_sys\_nm: EPCRA

Facility/Site Interaction T: 4427  
Geographic Location Identifier (Alias Facid): 2425  
Interaction (Aka Env Int) Type Code: LUST  
Interaction (Aka Env Int) Description: LUST Facility  
Interaction Status: A  
Federal Program Identifier: 3446  
Interaction Start Date: 04/30/1992  
Interaction End Date: Not reported  
prgm\_facil: Not reported  
cur\_sys\_pr: TOXICS  
cur\_sys\_nm: ISIS

Facility/Site Interaction T: 4429  
Geographic Location Identifier (Alias Facid): 2425  
Interaction (Aka Env Int) Type Code: HWOTHER  
Interaction (Aka Env Int) Description: Haz Waste Management Activity  
Interaction Status: A  
Federal Program Identifier: WAD041333576  
Interaction Start Date: 12/31/2003  
Interaction End Date: Not reported  
prgm\_facil: Not reported  
cur\_sys\_pr: HAZWASTE  
cur\_sys\_nm: TURBOWASTE

Facility/Site Interaction T: 4430  
Geographic Location Identifier (Alias Facid): 2425  
Interaction (Aka Env Int) Type Code: SCS  
Interaction (Aka Env Int) Description: State Cleanup Site  
Interaction Status: A  
Federal Program Identifier: Not reported  
Interaction Start Date: 01/01/1900  
Interaction End Date: Not reported  
prgm\_facil: Waste Management of Seattle

Map ID  
Direction  
Distance  
Elevation

MAP FINDINGS

Site

Database(s)

EDR ID Number  
EPA ID Number

WASTE MANAGEMENT OF SEATTLE (Continued)

1004613533

cur_sys_pr:	TOXICS
cur_sys_nm:	ISIS
Facility/Site Interaction T:	4431
Geographic Location Identifier (Alias Facid):	2425
Interaction (Aka Env Int) Type Code:	STRHAND
Interaction (Aka Env Int) Description:	Storage & Handling
Interaction Status:	A
Federal Program Identifier:	Not reported
Interaction Start Date:	01/01/1900
Interaction End Date:	Not reported
prgm_facil:	Eastmont Transfer Station
cur_sys_pr:	W2R
cur_sys_nm:	SWFD
Facility/Site Interaction T:	81060
Geographic Location Identifier (Alias Facid):	2425
Interaction (Aka Env Int) Type Code:	INDUSTGP
Interaction (Aka Env Int) Description:	Industrial SW GP
Interaction Status:	A
Federal Program Identifier:	WAR000581
Interaction Start Date:	01/27/1993
Interaction End Date:	Not reported
prgm_facil:	WASTE MANAGEMENT OF SEATTLE MARG WY
cur_sys_pr:	WATQUAL
cur_sys_nm:	PARIS
Facility Id:	2425
Latitude:	47.5385
Longitude:	-122.33917
Ecology Interest Type Code:	UST
Facility ID:	2425
Facility Company:	Waste Management of Seattle
Interaction:	I
Interaction 1:	UST
Interaction 2:	Underground Storage Tank
Ecology Program:	TOXICS
Program Data:	ISIS
Facility Alt.:	Not reported
Program ID:	3446
Date Interaction:	06/01/1975
Date Interaction 3:	06/01/1975
Facility ID:	2425
Facility Company:	Waste Management of Seattle
Interaction:	I
Interaction 1:	HWG
Interaction 2:	Hazardous Waste Generator
Ecology Program:	HAZWASTE
Program Data:	TURBOWASTE
Facility Alt.:	Not reported
Program ID:	WAD041333576
Date Interaction:	08/19/1980
Date Interaction 3:	08/19/1980
Facility ID:	2425

Map ID  
Direction  
Distance  
Elevation

MAP FINDINGS

Site

Database(s)

EDR ID Number  
EPA ID Number

**WASTE MANAGEMENT OF SEATTLE (Continued)**

**1004613533**

Facility Company: Waste Management of Seattle  
Interaction: A  
Interaction 1: TIER2  
Interaction 2: Emergency/Haz Chem Rpt TIER2  
Ecology Program: HAZWASTE  
Program Data: EPCRA  
Facility Alt.: Not reported  
Program ID: WAD041333576  
Date Interaction: 01/01/1991  
Date Interaction 3: 01/01/1991

Facility ID: 2425  
Facility Company: Waste Management of Seattle  
Interaction: A  
Interaction 1: LUST  
Interaction 2: LUST Facility  
Ecology Program: TOXICS  
Program Data: ISIS  
Facility Alt.: Not reported  
Program ID: 3446  
Date Interaction: 04/30/1992  
Date Interaction 3: 04/30/1992

Facility ID: 2425  
Facility Company: Waste Management of Seattle  
Interaction: I  
Interaction 1: HWOTHER  
Interaction 2: Haz Waste Management Activity  
Ecology Program: HAZWASTE  
Program Data: TURBOWASTE  
Facility Alt.: Waste Management of Seattle  
Program ID: WAD041333576  
Date Interaction: 12/31/2003  
Date Interaction 3: 12/31/2003

Facility ID: 2425  
Facility Company: Waste Management of Seattle  
Interaction: A  
Interaction 1: SCS  
Interaction 2: State Cleanup Site  
Ecology Program: TOXICS  
Program Data: ISIS  
Facility Alt.: Waste Management of Seattle  
Program ID: Not reported  
Date Interaction: 01/01/1900  
Date Interaction 3: 01/01/1900

Facility ID: 2425  
Facility Company: Waste Management of Seattle  
Interaction: A  
Interaction 1: STRHAND  
Interaction 2: Storage & Handling  
Ecology Program: W2R  
Program Data: SWFD  
Facility Alt.: Eastmont Transfer Station  
Program ID: Not reported  
Date Interaction: 01/01/1900



Map ID  
Direction  
Distance  
Elevation

MAP FINDINGS

Site

Database(s)

EDR ID Number  
EPA ID Number

WASTE MANAGEMENT OF SEATTLE (Continued)

1004613533

Date Interaction 3: 01/01/1900  
  
Facility ID: 2425  
Facility Company: Waste Management of Seattle  
Interaction: A  
Interaction 1: INDUSTGP  
Interaction 2: Industrial SW GP  
Ecology Program: WATQUAL  
Program Data: PARIS  
Facility Alt.: WASTE MANAGEMENT OF SEATTLE MARG WY  
Program ID: WAR000581  
Date Interaction: 01/27/1993  
Date Interaction 3: 01/27/1993

Facility ID: 2425  
Facility Company: Waste Management of Seattle  
Interaction: A  
Interaction 1: HWG  
Interaction 2: Hazardous Waste Generator  
Ecology Program: HAZWASTE  
Program Data: TURBOWASTE  
Facility Alt.: Waste Management of Seattle  
Program ID: WAD041333576  
Date Interaction: 12/31/2012  
Date Interaction 3: 12/31/2012

Facility/Site Interaction T: 4424  
Geographic Location Identifier (Alias Facid): 2425  
Interaction (Aka Env Int) Type Code: UST  
Interaction (Aka Env Int) Description: Underground Storage Tank  
Interaction Status: I  
Federal Program Identifier: 3446  
Interaction Start Date: 06/01/1975  
Interaction End Date: 10/20/1995  
prgm\_facil: Not reported  
cur\_sys\_pr: TOXICS  
cur\_sys\_nm: ISIS

Facility/Site Interaction T: 4425  
Geographic Location Identifier (Alias Facid): 2425  
Interaction (Aka Env Int) Type Code: HWG  
Interaction (Aka Env Int) Description: Hazardous Waste Generator  
Interaction Status: I  
Federal Program Identifier: WAD041333576  
Interaction Start Date: 08/19/1980  
Interaction End Date: 02/12/2004  
prgm\_facil: Not reported  
cur\_sys\_pr: HAZWASTE  
cur\_sys\_nm: TURBOWASTE

Facility/Site Interaction T: 4426  
Geographic Location Identifier (Alias Facid): 2425  
Interaction (Aka Env Int) Type Code: TIER2  
Interaction (Aka Env Int) Description: Emergency/Haz Chem Rpt TIER2  
Interaction Status: A  
Federal Program Identifier: WAD041333576  
Interaction Start Date: 01/01/1991

Map ID  
Direction  
Distance  
Elevation

MAP FINDINGS

Site

Database(s)

EDR ID Number  
EPA ID Number

WASTE MANAGEMENT OF SEATTLE (Continued)

1004613533

Interaction End Date:	Not reported
prgm_facil:	Not reported
cur_sys_pr:	HAZWASTE
cur_sys_nm:	EPCRA
Facility/Site Interaction T:	4427
Geographic Location Identifier (Alias Facid):	2425
Interaction (Aka Env Int) Type Code:	LUST
Interaction (Aka Env Int) Description:	LUST Facility
Interaction Status:	A
Federal Program Identifier:	3446
Interaction Start Date:	04/30/1992
Interaction End Date:	Not reported
prgm_facil:	Not reported
cur_sys_pr:	TOXICS
cur_sys_nm:	ISIS
Facility/Site Interaction T:	4429
Geographic Location Identifier (Alias Facid):	2425
Interaction (Aka Env Int) Type Code:	HWOTHER
Interaction (Aka Env Int) Description:	Haz Waste Management Activity
Interaction Status:	A
Federal Program Identifier:	WAD041333576
Interaction Start Date:	12/31/2003
Interaction End Date:	Not reported
prgm_facil:	Not reported
cur_sys_pr:	HAZWASTE
cur_sys_nm:	TURBOWASTE
Facility/Site Interaction T:	4430
Geographic Location Identifier (Alias Facid):	2425
Interaction (Aka Env Int) Type Code:	SCS
Interaction (Aka Env Int) Description:	State Cleanup Site
Interaction Status:	A
Federal Program Identifier:	Not reported
Interaction Start Date:	01/01/1900
Interaction End Date:	Not reported
prgm_facil:	Waste Management of Seattle
cur_sys_pr:	TOXICS
cur_sys_nm:	ISIS
Facility/Site Interaction T:	4431
Geographic Location Identifier (Alias Facid):	2425
Interaction (Aka Env Int) Type Code:	STRHAND
Interaction (Aka Env Int) Description:	Storage & Handling
Interaction Status:	A
Federal Program Identifier:	Not reported
Interaction Start Date:	01/01/1900
Interaction End Date:	Not reported
prgm_facil:	Eastmont Transfer Station
cur_sys_pr:	W2R
cur_sys_nm:	SWFD
Facility/Site Interaction T:	81060
Geographic Location Identifier (Alias Facid):	2425
Interaction (Aka Env Int) Type Code:	INDUSTGP
Interaction (Aka Env Int) Description:	Industrial SW GP

Map ID  
Direction  
Distance  
Elevation

MAP FINDINGS

Site

Database(s)

EDR ID Number  
EPA ID Number

WASTE MANAGEMENT OF SEATTLE (Continued)

1004613533

Interaction Status: A  
Federal Program Identifier: WAR000581  
Interaction Start Date: 01/27/1993  
Interaction End Date: Not reported  
prgm\_facil: WASTE MANAGEMENT OF SEATTLE MARG WY  
cur\_sys\_pr: WATQUAL  
cur\_sys\_nm: PARIS

Facility Id: 2425  
Latitude: 47.5385  
Longitude: -122.33917  
Ecology Interest Type Code: STRHAND  
Facility ID: 2425  
Facility Company: Waste Management of Seattle  
Interaction: I  
Interaction 1: UST  
Interaction 2: Underground Storage Tank  
Ecology Program: TOXICS  
Program Data: ISIS  
Facility Alt.: Not reported  
Program ID: 3446  
Date Interaction: 06/01/1975  
Date Interaction 3: 06/01/1975

Facility ID: 2425  
Facility Company: Waste Management of Seattle  
Interaction: I  
Interaction 1: HWG  
Interaction 2: Hazardous Waste Generator  
Ecology Program: HAZWASTE  
Program Data: TURBOWASTE  
Facility Alt.: Not reported  
Program ID: WAD041333576  
Date Interaction: 08/19/1980  
Date Interaction 3: 08/19/1980

Facility ID: 2425  
Facility Company: Waste Management of Seattle  
Interaction: A  
Interaction 1: TIER2  
Interaction 2: Emergency/Haz Chem Rpt TIER2  
Ecology Program: HAZWASTE  
Program Data: EPCRA  
Facility Alt.: Not reported  
Program ID: WAD041333576  
Date Interaction: 01/01/1991  
Date Interaction 3: 01/01/1991

Facility ID: 2425  
Facility Company: Waste Management of Seattle  
Interaction: A  
Interaction 1: LUST  
Interaction 2: LUST Facility  
Ecology Program: TOXICS  
Program Data: ISIS  
Facility Alt.: Not reported

Map ID  
Direction  
Distance  
Elevation

MAP FINDINGS

Site

Database(s)

EDR ID Number  
EPA ID Number

WASTE MANAGEMENT OF SEATTLE (Continued)

1004613533

Program ID:	3446
Date Interaction:	04/30/1992
Date Interaction 3:	04/30/1992
Facility ID:	2425
Facility Company:	Waste Management of Seattle
Interaction:	I
Interaction 1:	HWOTHER
Interaction 2:	Haz Waste Management Activity
Ecology Program:	HAZWASTE
Program Data:	TURBOWASTE
Facility Alt.:	Waste Management of Seattle
Program ID:	WAD041333576
Date Interaction:	12/31/2003
Date Interaction 3:	12/31/2003
Facility ID:	2425
Facility Company:	Waste Management of Seattle
Interaction:	A
Interaction 1:	SCS
Interaction 2:	State Cleanup Site
Ecology Program:	TOXICS
Program Data:	ISIS
Facility Alt.:	Waste Management of Seattle
Program ID:	Not reported
Date Interaction:	01/01/1900
Date Interaction 3:	01/01/1900
Facility ID:	2425
Facility Company:	Waste Management of Seattle
Interaction:	A
Interaction 1:	STRHAND
Interaction 2:	Storage & Handling
Ecology Program:	W2R
Program Data:	SWFD
Facility Alt.:	Eastmont Transfer Station
Program ID:	Not reported
Date Interaction:	01/01/1900
Date Interaction 3:	01/01/1900
Facility ID:	2425
Facility Company:	Waste Management of Seattle
Interaction:	A
Interaction 1:	INDUSTGP
Interaction 2:	Industrial SW GP
Ecology Program:	WATQUAL
Program Data:	PARIS
Facility Alt.:	WASTE MANAGEMENT OF SEATTLE MARG WY
Program ID:	WAR000581
Date Interaction:	01/27/1993
Date Interaction 3:	01/27/1993
Facility ID:	2425
Facility Company:	Waste Management of Seattle
Interaction:	A
Interaction 1:	HWG
Interaction 2:	Hazardous Waste Generator

Map ID  
Direction  
Distance  
Elevation

MAP FINDINGS

Site

Database(s)

EDR ID Number  
EPA ID Number

WASTE MANAGEMENT OF SEATTLE (Continued)

1004613533

Ecology Program:	HAZWASTE
Program Data:	TURBOWASTE
Facility Alt.:	Waste Management of Seattle
Program ID:	WAD041333576
Date Interaction:	12/31/2012
Date Interaction 3:	12/31/2012
Facility/Site Interaction T:	4424
Geographic Location Identifier (Alias Facid):	2425
Interaction (Aka Env Int) Type Code:	UST
Interaction (Aka Env Int) Description:	Underground Storage Tank
Interaction Status:	I
Federal Program Identifier:	3446
Interaction Start Date:	06/01/1975
Interaction End Date:	10/20/1995
prgm_facil:	Not reported
cur_sys_pr:	TOXICS
cur_sys_nm:	ISIS
Facility/Site Interaction T:	4425
Geographic Location Identifier (Alias Facid):	2425
Interaction (Aka Env Int) Type Code:	HWG
Interaction (Aka Env Int) Description:	Hazardous Waste Generator
Interaction Status:	I
Federal Program Identifier:	WAD041333576
Interaction Start Date:	08/19/1980
Interaction End Date:	02/12/2004
prgm_facil:	Not reported
cur_sys_pr:	HAZWASTE
cur_sys_nm:	TURBOWASTE
Facility/Site Interaction T:	4426
Geographic Location Identifier (Alias Facid):	2425
Interaction (Aka Env Int) Type Code:	TIER2
Interaction (Aka Env Int) Description:	Emergency/Haz Chem Rpt TIER2
Interaction Status:	A
Federal Program Identifier:	WAD041333576
Interaction Start Date:	01/01/1991
Interaction End Date:	Not reported
prgm_facil:	Not reported
cur_sys_pr:	HAZWASTE
cur_sys_nm:	EPCRA
Facility/Site Interaction T:	4427
Geographic Location Identifier (Alias Facid):	2425
Interaction (Aka Env Int) Type Code:	LUST
Interaction (Aka Env Int) Description:	LUST Facility
Interaction Status:	A
Federal Program Identifier:	3446
Interaction Start Date:	04/30/1992
Interaction End Date:	Not reported
prgm_facil:	Not reported
cur_sys_pr:	TOXICS
cur_sys_nm:	ISIS
Facility/Site Interaction T:	4429
Geographic Location Identifier (Alias Facid):	2425

Map ID  
Direction  
Distance  
Elevation

MAP FINDINGS

Site

Database(s)

EDR ID Number  
EPA ID Number

**WASTE MANAGEMENT OF SEATTLE (Continued)**

**1004613533**

Interaction (Aka Env Int) Type Code: HWOTHER  
Interaction (Aka Env Int) Description: Haz Waste Management Activity  
Interaction Status: A  
Federal Program Identifier: WAD041333576  
Interaction Start Date: 12/31/2003  
Interaction End Date: Not reported  
prgm\_facil: Not reported  
cur\_sys\_pr: HAZWASTE  
cur\_sys\_nm: TURBOWASTE

Facility/Site Interaction T: 4430  
Geographic Location Identifier (Alias Facid): 2425  
Interaction (Aka Env Int) Type Code: SCS  
Interaction (Aka Env Int) Description: State Cleanup Site  
Interaction Status: A  
Federal Program Identifier: Not reported  
Interaction Start Date: 01/01/1900  
Interaction End Date: Not reported  
prgm\_facil: Waste Management of Seattle  
cur\_sys\_pr: TOXICS  
cur\_sys\_nm: ISIS

Facility/Site Interaction T: 4431  
Geographic Location Identifier (Alias Facid): 2425  
Interaction (Aka Env Int) Type Code: STRHAND  
Interaction (Aka Env Int) Description: Storage & Handling  
Interaction Status: A  
Federal Program Identifier: Not reported  
Interaction Start Date: 01/01/1900  
Interaction End Date: Not reported  
prgm\_facil: Eastmont Transfer Station  
cur\_sys\_pr: W2R  
cur\_sys\_nm: SWFD

Facility/Site Interaction T: 81060  
Geographic Location Identifier (Alias Facid): 2425  
Interaction (Aka Env Int) Type Code: INDUSTGP  
Interaction (Aka Env Int) Description: Industrial SW GP  
Interaction Status: A  
Federal Program Identifier: WAR000581  
Interaction Start Date: 01/27/1993  
Interaction End Date: Not reported  
prgm\_facil: WASTE MANAGEMENT OF SEATTLE MARG WY  
cur\_sys\_pr: WATQUAL  
cur\_sys\_nm: PARIS

Facility Id: 2425  
Latitude: 47.5385  
Longitude: -122.33917  
Ecology Interest Type Code: HWOTHER  
Facility ID: 2425  
Facility Company: Waste Management of Seattle  
Interaction: I  
Interaction 1: UST  
Interaction 2: Underground Storage Tank  
Ecology Program: TOXICS

Map ID  
Direction  
Distance  
Elevation

MAP FINDINGS

Site

Database(s)

EDR ID Number  
EPA ID Number

WASTE MANAGEMENT OF SEATTLE (Continued)

1004613533

Program Data:	ISIS
Facility Alt.:	Not reported
Program ID:	3446
Date Interaction:	06/01/1975
Date Interaction 3:	06/01/1975
Facility ID:	2425
Facility Company:	Waste Management of Seattle
Interaction:	I
Interaction 1:	HWG
Interaction 2:	Hazardous Waste Generator
Ecology Program:	HAZWASTE
Program Data:	TURBOWASTE
Facility Alt.:	Not reported
Program ID:	WAD041333576
Date Interaction:	08/19/1980
Date Interaction 3:	08/19/1980
Facility ID:	2425
Facility Company:	Waste Management of Seattle
Interaction:	A
Interaction 1:	TIER2
Interaction 2:	Emergency/Haz Chem Rpt TIER2
Ecology Program:	HAZWASTE
Program Data:	EPCRA
Facility Alt.:	Not reported
Program ID:	WAD041333576
Date Interaction:	01/01/1991
Date Interaction 3:	01/01/1991
Facility ID:	2425
Facility Company:	Waste Management of Seattle
Interaction:	A
Interaction 1:	LUST
Interaction 2:	LUST Facility
Ecology Program:	TOXICS
Program Data:	ISIS
Facility Alt.:	Not reported
Program ID:	3446
Date Interaction:	04/30/1992
Date Interaction 3:	04/30/1992
Facility ID:	2425
Facility Company:	Waste Management of Seattle
Interaction:	I
Interaction 1:	HWOTHER
Interaction 2:	Haz Waste Management Activity
Ecology Program:	HAZWASTE
Program Data:	TURBOWASTE
Facility Alt.:	Waste Management of Seattle
Program ID:	WAD041333576
Date Interaction:	12/31/2003
Date Interaction 3:	12/31/2003
Facility ID:	2425
Facility Company:	Waste Management of Seattle
Interaction:	A

Map ID  
Direction  
Distance  
Elevation

MAP FINDINGS

Site

Database(s)

EDR ID Number  
EPA ID Number

WASTE MANAGEMENT OF SEATTLE (Continued)

1004613533

Interaction 1:	SCS
Interaction 2:	State Cleanup Site
Ecology Program:	TOXICS
Program Data:	ISIS
Facility Alt.:	Waste Management of Seattle
Program ID:	Not reported
Date Interaction:	01/01/1900
Date Interaction 3:	01/01/1900
Facility ID:	2425
Facility Company:	Waste Management of Seattle
Interaction:	A
Interaction 1:	STRHAND
Interaction 2:	Storage & Handling
Ecology Program:	W2R
Program Data:	SWFD
Facility Alt.:	Eastmont Transfer Station
Program ID:	Not reported
Date Interaction:	01/01/1900
Date Interaction 3:	01/01/1900
Facility ID:	2425
Facility Company:	Waste Management of Seattle
Interaction:	A
Interaction 1:	INDUSTGP
Interaction 2:	Industrial SW GP
Ecology Program:	WATQUAL
Program Data:	PARIS
Facility Alt.:	WASTE MANAGEMENT OF SEATTLE MARG WY
Program ID:	WAR000581
Date Interaction:	01/27/1993
Date Interaction 3:	01/27/1993
Facility ID:	2425
Facility Company:	Waste Management of Seattle
Interaction:	A
Interaction 1:	HWG
Interaction 2:	Hazardous Waste Generator
Ecology Program:	HAZWASTE
Program Data:	TURBOWASTE
Facility Alt.:	Waste Management of Seattle
Program ID:	WAD041333576
Date Interaction:	12/31/2012
Date Interaction 3:	12/31/2012
Facility/Site Interaction T:	4424
Geographic Location Identifier (Alias Facid):	2425
Interaction (Aka Env Int) Type Code:	UST
Interaction (Aka Env Int) Description:	Underground Storage Tank
Interaction Status:	I
Federal Program Identifier:	3446
Interaction Start Date:	06/01/1975
Interaction End Date:	10/20/1995
prgm_facil:	Not reported
cur_sys_pr:	TOXICS
cur_sys_nm:	ISIS



Map ID  
Direction  
Distance  
Elevation

MAP FINDINGS

Site

Database(s)

EDR ID Number  
EPA ID Number

**WASTE MANAGEMENT OF SEATTLE (Continued)**

**1004613533**

Facility/Site Interaction T: 4425  
Geographic Location Identifier (Alias Facid): 2425  
Interaction (Aka Env Int) Type Code: HWG  
Interaction (Aka Env Int) Description: Hazardous Waste Generator  
Interaction Status: I  
Federal Program Identifier: WAD041333576  
Interaction Start Date: 08/19/1980  
Interaction End Date: 02/12/2004  
prgm\_facil: Not reported  
cur\_sys\_pr: HAZWASTE  
cur\_sys\_nm: TURBOWASTE

Facility/Site Interaction T: 4426  
Geographic Location Identifier (Alias Facid): 2425  
Interaction (Aka Env Int) Type Code: TIER2  
Interaction (Aka Env Int) Description: Emergency/Haz Chem Rpt TIER2  
Interaction Status: A  
Federal Program Identifier: WAD041333576  
Interaction Start Date: 01/01/1991  
Interaction End Date: Not reported  
prgm\_facil: Not reported  
cur\_sys\_pr: HAZWASTE  
cur\_sys\_nm: EPCRA

Facility/Site Interaction T: 4427  
Geographic Location Identifier (Alias Facid): 2425  
Interaction (Aka Env Int) Type Code: LUST  
Interaction (Aka Env Int) Description: LUST Facility  
Interaction Status: A  
Federal Program Identifier: 3446  
Interaction Start Date: 04/30/1992  
Interaction End Date: Not reported  
prgm\_facil: Not reported  
cur\_sys\_pr: TOXICS  
cur\_sys\_nm: ISIS

Facility/Site Interaction T: 4429  
Geographic Location Identifier (Alias Facid): 2425  
Interaction (Aka Env Int) Type Code: HWOTHER  
Interaction (Aka Env Int) Description: Haz Waste Management Activity  
Interaction Status: A  
Federal Program Identifier: WAD041333576  
Interaction Start Date: 12/31/2003  
Interaction End Date: Not reported  
prgm\_facil: Not reported  
cur\_sys\_pr: HAZWASTE  
cur\_sys\_nm: TURBOWASTE

Facility/Site Interaction T: 4430  
Geographic Location Identifier (Alias Facid): 2425  
Interaction (Aka Env Int) Type Code: SCS  
Interaction (Aka Env Int) Description: State Cleanup Site  
Interaction Status: A  
Federal Program Identifier: Not reported  
Interaction Start Date: 01/01/1900  
Interaction End Date: Not reported  
prgm\_facil: Waste Management of Seattle

Map ID  
Direction  
Distance  
Elevation

MAP FINDINGS

Site

Database(s)

EDR ID Number  
EPA ID Number

WASTE MANAGEMENT OF SEATTLE (Continued)

1004613533

cur_sys_pr:	TOXICS
cur_sys_nm:	ISIS
Facility/Site Interaction T:	4431
Geographic Location Identifier (Alias Facid):	2425
Interaction (Aka Env Int) Type Code:	STRHAND
Interaction (Aka Env Int) Description:	Storage & Handling
Interaction Status:	A
Federal Program Identifier:	Not reported
Interaction Start Date:	01/01/1900
Interaction End Date:	Not reported
prgm_facil:	Eastmont Transfer Station
cur_sys_pr:	W2R
cur_sys_nm:	SWFD
Facility/Site Interaction T:	81060
Geographic Location Identifier (Alias Facid):	2425
Interaction (Aka Env Int) Type Code:	INDUSTGP
Interaction (Aka Env Int) Description:	Industrial SW GP
Interaction Status:	A
Federal Program Identifier:	WAR000581
Interaction Start Date:	01/27/1993
Interaction End Date:	Not reported
prgm_facil:	WASTE MANAGEMENT OF SEATTLE MARG WY
cur_sys_pr:	WATQUAL
cur_sys_nm:	PARIS
Facility Id:	2425
Latitude:	47.5385
Longitude:	-122.33917
Ecology Interest Type Code:	LUST
Facility ID:	2425
Facility Company:	Waste Management of Seattle
Interaction:	I
Interaction 1:	UST
Interaction 2:	Underground Storage Tank
Ecology Program:	TOXICS
Program Data:	ISIS
Facility Alt.:	Not reported
Program ID:	3446
Date Interaction:	06/01/1975
Date Interaction 3:	06/01/1975
Facility ID:	2425
Facility Company:	Waste Management of Seattle
Interaction:	I
Interaction 1:	HWG
Interaction 2:	Hazardous Waste Generator
Ecology Program:	HAZWASTE
Program Data:	TURBOWASTE
Facility Alt.:	Not reported
Program ID:	WAD041333576
Date Interaction:	08/19/1980
Date Interaction 3:	08/19/1980
Facility ID:	2425

Map ID  
Direction  
Distance  
Elevation

MAP FINDINGS

Site

Database(s)

EDR ID Number  
EPA ID Number

**WASTE MANAGEMENT OF SEATTLE (Continued)**

**1004613533**

Facility Company: Waste Management of Seattle  
Interaction: A  
Interaction 1: TIER2  
Interaction 2: Emergency/Haz Chem Rpt TIER2  
Ecology Program: HAZWASTE  
Program Data: EPCRA  
Facility Alt.: Not reported  
Program ID: WAD041333576  
Date Interaction: 01/01/1991  
Date Interaction 3: 01/01/1991

Facility ID: 2425  
Facility Company: Waste Management of Seattle  
Interaction: A  
Interaction 1: LUST  
Interaction 2: LUST Facility  
Ecology Program: TOXICS  
Program Data: ISIS  
Facility Alt.: Not reported  
Program ID: 3446  
Date Interaction: 04/30/1992  
Date Interaction 3: 04/30/1992

Facility ID: 2425  
Facility Company: Waste Management of Seattle  
Interaction: I  
Interaction 1: HWOTHER  
Interaction 2: Haz Waste Management Activity  
Ecology Program: HAZWASTE  
Program Data: TURBOWASTE  
Facility Alt.: Waste Management of Seattle  
Program ID: WAD041333576  
Date Interaction: 12/31/2003  
Date Interaction 3: 12/31/2003

Facility ID: 2425  
Facility Company: Waste Management of Seattle  
Interaction: A  
Interaction 1: SCS  
Interaction 2: State Cleanup Site  
Ecology Program: TOXICS  
Program Data: ISIS  
Facility Alt.: Waste Management of Seattle  
Program ID: Not reported  
Date Interaction: 01/01/1900  
Date Interaction 3: 01/01/1900

Facility ID: 2425  
Facility Company: Waste Management of Seattle  
Interaction: A  
Interaction 1: STRHAND  
Interaction 2: Storage & Handling  
Ecology Program: W2R  
Program Data: SWFD  
Facility Alt.: Eastmont Transfer Station  
Program ID: Not reported  
Date Interaction: 01/01/1900

Map ID  
Direction  
Distance  
Elevation

MAP FINDINGS

Site

Database(s)

EDR ID Number  
EPA ID Number

WASTE MANAGEMENT OF SEATTLE (Continued)

1004613533

Date Interaction 3: 01/01/1900  
  
Facility ID: 2425  
Facility Company: Waste Management of Seattle  
Interaction: A  
Interaction 1: INDUSTGP  
Interaction 2: Industrial SW GP  
Ecology Program: WATQUAL  
Program Data: PARIS  
Facility Alt.: WASTE MANAGEMENT OF SEATTLE MARG WY  
Program ID: WAR000581  
Date Interaction: 01/27/1993  
Date Interaction 3: 01/27/1993

Facility ID: 2425  
Facility Company: Waste Management of Seattle  
Interaction: A  
Interaction 1: HWG  
Interaction 2: Hazardous Waste Generator  
Ecology Program: HAZWASTE  
Program Data: TURBOWASTE  
Facility Alt.: Waste Management of Seattle  
Program ID: WAD041333576  
Date Interaction: 12/31/2012  
Date Interaction 3: 12/31/2012

Facility/Site Interaction T: 4424  
Geographic Location Identifier (Alias Facid): 2425  
Interaction (Aka Env Int) Type Code: UST  
Interaction (Aka Env Int) Description: Underground Storage Tank  
Interaction Status: I  
Federal Program Identifier: 3446  
Interaction Start Date: 06/01/1975  
Interaction End Date: 10/20/1995  
prgm\_facil: Not reported  
cur\_sys\_pr: TOXICS  
cur\_sys\_nm: ISIS

Facility/Site Interaction T: 4425  
Geographic Location Identifier (Alias Facid): 2425  
Interaction (Aka Env Int) Type Code: HWG  
Interaction (Aka Env Int) Description: Hazardous Waste Generator  
Interaction Status: I  
Federal Program Identifier: WAD041333576  
Interaction Start Date: 08/19/1980  
Interaction End Date: 02/12/2004  
prgm\_facil: Not reported  
cur\_sys\_pr: HAZWASTE  
cur\_sys\_nm: TURBOWASTE

Facility/Site Interaction T: 4426  
Geographic Location Identifier (Alias Facid): 2425  
Interaction (Aka Env Int) Type Code: TIER2  
Interaction (Aka Env Int) Description: Emergency/Haz Chem Rpt TIER2  
Interaction Status: A  
Federal Program Identifier: WAD041333576  
Interaction Start Date: 01/01/1991

Map ID  
Direction  
Distance  
Elevation

MAP FINDINGS

Site

Database(s)

EDR ID Number  
EPA ID Number

WASTE MANAGEMENT OF SEATTLE (Continued)

1004613533

Interaction End Date:	Not reported
prgm_facil:	Not reported
cur_sys_pr:	HAZWASTE
cur_sys_nm:	EPCRA
Facility/Site Interaction T:	4427
Geographic Location Identifier (Alias Facid):	2425
Interaction (Aka Env Int) Type Code:	LUST
Interaction (Aka Env Int) Description:	LUST Facility
Interaction Status:	A
Federal Program Identifier:	3446
Interaction Start Date:	04/30/1992
Interaction End Date:	Not reported
prgm_facil:	Not reported
cur_sys_pr:	TOXICS
cur_sys_nm:	ISIS
Facility/Site Interaction T:	4429
Geographic Location Identifier (Alias Facid):	2425
Interaction (Aka Env Int) Type Code:	HWOTHER
Interaction (Aka Env Int) Description:	Haz Waste Management Activity
Interaction Status:	A
Federal Program Identifier:	WAD041333576
Interaction Start Date:	12/31/2003
Interaction End Date:	Not reported
prgm_facil:	Not reported
cur_sys_pr:	HAZWASTE
cur_sys_nm:	TURBOWASTE
Facility/Site Interaction T:	4430
Geographic Location Identifier (Alias Facid):	2425
Interaction (Aka Env Int) Type Code:	SCS
Interaction (Aka Env Int) Description:	State Cleanup Site
Interaction Status:	A
Federal Program Identifier:	Not reported
Interaction Start Date:	01/01/1900
Interaction End Date:	Not reported
prgm_facil:	Waste Management of Seattle
cur_sys_pr:	TOXICS
cur_sys_nm:	ISIS
Facility/Site Interaction T:	4431
Geographic Location Identifier (Alias Facid):	2425
Interaction (Aka Env Int) Type Code:	STRHAND
Interaction (Aka Env Int) Description:	Storage & Handling
Interaction Status:	A
Federal Program Identifier:	Not reported
Interaction Start Date:	01/01/1900
Interaction End Date:	Not reported
prgm_facil:	Eastmont Transfer Station
cur_sys_pr:	W2R
cur_sys_nm:	SWFD
Facility/Site Interaction T:	81060
Geographic Location Identifier (Alias Facid):	2425
Interaction (Aka Env Int) Type Code:	INDUSTGP
Interaction (Aka Env Int) Description:	Industrial SW GP

Map ID  
Direction  
Distance  
Elevation

MAP FINDINGS

Site

Database(s)

EDR ID Number  
EPA ID Number

WASTE MANAGEMENT OF SEATTLE (Continued)

1004613533

Interaction Status: A  
Federal Program Identifier: WAR000581  
Interaction Start Date: 01/27/1993  
Interaction End Date: Not reported  
prgm\_facil: WASTE MANAGEMENT OF SEATTLE MARG WY  
cur\_sys\_pr: WATQUAL  
cur\_sys\_nm: PARIS

Facility Id: 2425  
Latitude: 47.5385  
Longitude: -122.33917  
Ecology Interest Type Code: INDUSTGP  
Facility ID: 2425  
Facility Company: Waste Management of Seattle  
Interaction: I  
Interaction 1: UST  
Interaction 2: Underground Storage Tank  
Ecology Program: TOXICS  
Program Data: ISIS  
Facility Alt.: Not reported  
Program ID: 3446  
Date Interaction: 06/01/1975  
Date Interaction 3: 06/01/1975

Facility ID: 2425  
Facility Company: Waste Management of Seattle  
Interaction: I  
Interaction 1: HWG  
Interaction 2: Hazardous Waste Generator  
Ecology Program: HAZWASTE  
Program Data: TURBOWASTE  
Facility Alt.: Not reported  
Program ID: WAD041333576  
Date Interaction: 08/19/1980  
Date Interaction 3: 08/19/1980

Facility ID: 2425  
Facility Company: Waste Management of Seattle  
Interaction: A  
Interaction 1: TIER2  
Interaction 2: Emergency/Haz Chem Rpt TIER2  
Ecology Program: HAZWASTE  
Program Data: EPCRA  
Facility Alt.: Not reported  
Program ID: WAD041333576  
Date Interaction: 01/01/1991  
Date Interaction 3: 01/01/1991

Facility ID: 2425  
Facility Company: Waste Management of Seattle  
Interaction: A  
Interaction 1: LUST  
Interaction 2: LUST Facility  
Ecology Program: TOXICS  
Program Data: ISIS  
Facility Alt.: Not reported

Map ID  
Direction  
Distance  
Elevation

MAP FINDINGS

Site

Database(s)

EDR ID Number  
EPA ID Number

WASTE MANAGEMENT OF SEATTLE (Continued)

1004613533

Program ID:	3446
Date Interaction:	04/30/1992
Date Interaction 3:	04/30/1992
Facility ID:	2425
Facility Company:	Waste Management of Seattle
Interaction:	I
Interaction 1:	HWOTHER
Interaction 2:	Haz Waste Management Activity
Ecology Program:	HAZWASTE
Program Data:	TURBOWASTE
Facility Alt.:	Waste Management of Seattle
Program ID:	WAD041333576
Date Interaction:	12/31/2003
Date Interaction 3:	12/31/2003
Facility ID:	2425
Facility Company:	Waste Management of Seattle
Interaction:	A
Interaction 1:	SCS
Interaction 2:	State Cleanup Site
Ecology Program:	TOXICS
Program Data:	ISIS
Facility Alt.:	Waste Management of Seattle
Program ID:	Not reported
Date Interaction:	01/01/1900
Date Interaction 3:	01/01/1900
Facility ID:	2425
Facility Company:	Waste Management of Seattle
Interaction:	A
Interaction 1:	STRHAND
Interaction 2:	Storage & Handling
Ecology Program:	W2R
Program Data:	SWFD
Facility Alt.:	Eastmont Transfer Station
Program ID:	Not reported
Date Interaction:	01/01/1900
Date Interaction 3:	01/01/1900
Facility ID:	2425
Facility Company:	Waste Management of Seattle
Interaction:	A
Interaction 1:	INDUSTGP
Interaction 2:	Industrial SW GP
Ecology Program:	WATQUAL
Program Data:	PARIS
Facility Alt.:	WASTE MANAGEMENT OF SEATTLE MARG WY
Program ID:	WAR000581
Date Interaction:	01/27/1993
Date Interaction 3:	01/27/1993
Facility ID:	2425
Facility Company:	Waste Management of Seattle
Interaction:	A
Interaction 1:	HWG
Interaction 2:	Hazardous Waste Generator

Map ID  
Direction  
Distance  
Elevation

MAP FINDINGS

Site

Database(s)

EDR ID Number  
EPA ID Number

WASTE MANAGEMENT OF SEATTLE (Continued)

1004613533

Ecology Program:	HAZWASTE
Program Data:	TURBOWASTE
Facility Alt.:	Waste Management of Seattle
Program ID:	WAD041333576
Date Interaction:	12/31/2012
Date Interaction 3:	12/31/2012
Facility/Site Interaction T:	4424
Geographic Location Identifier (Alias Facid):	2425
Interaction (Aka Env Int) Type Code:	UST
Interaction (Aka Env Int) Description:	Underground Storage Tank
Interaction Status:	I
Federal Program Identifier:	3446
Interaction Start Date:	06/01/1975
Interaction End Date:	10/20/1995
prgm_facil:	Not reported
cur_sys_pr:	TOXICS
cur_sys_nm:	ISIS
Facility/Site Interaction T:	4425
Geographic Location Identifier (Alias Facid):	2425
Interaction (Aka Env Int) Type Code:	HWG
Interaction (Aka Env Int) Description:	Hazardous Waste Generator
Interaction Status:	I
Federal Program Identifier:	WAD041333576
Interaction Start Date:	08/19/1980
Interaction End Date:	02/12/2004
prgm_facil:	Not reported
cur_sys_pr:	HAZWASTE
cur_sys_nm:	TURBOWASTE
Facility/Site Interaction T:	4426
Geographic Location Identifier (Alias Facid):	2425
Interaction (Aka Env Int) Type Code:	TIER2
Interaction (Aka Env Int) Description:	Emergency/Haz Chem Rpt TIER2
Interaction Status:	A
Federal Program Identifier:	WAD041333576
Interaction Start Date:	01/01/1991
Interaction End Date:	Not reported
prgm_facil:	Not reported
cur_sys_pr:	HAZWASTE
cur_sys_nm:	EPCRA
Facility/Site Interaction T:	4427
Geographic Location Identifier (Alias Facid):	2425
Interaction (Aka Env Int) Type Code:	LUST
Interaction (Aka Env Int) Description:	LUST Facility
Interaction Status:	A
Federal Program Identifier:	3446
Interaction Start Date:	04/30/1992
Interaction End Date:	Not reported
prgm_facil:	Not reported
cur_sys_pr:	TOXICS
cur_sys_nm:	ISIS
Facility/Site Interaction T:	4429
Geographic Location Identifier (Alias Facid):	2425



Map ID  
Direction  
Distance  
Elevation

MAP FINDINGS

Site

Database(s)

EDR ID Number  
EPA ID Number

**WASTE MANAGEMENT OF SEATTLE (Continued)**

**1004613533**

Interaction (Aka Env Int) Type Code: HWOTHER  
Interaction (Aka Env Int) Description: Haz Waste Management Activity  
Interaction Status: A  
Federal Program Identifier: WAD041333576  
Interaction Start Date: 12/31/2003  
Interaction End Date: Not reported  
prgm\_facil: Not reported  
cur\_sys\_pr: HAZWASTE  
cur\_sys\_nm: TURBOWASTE

Facility/Site Interaction T: 4430  
Geographic Location Identifier (Alias Facid): 2425  
Interaction (Aka Env Int) Type Code: SCS  
Interaction (Aka Env Int) Description: State Cleanup Site  
Interaction Status: A  
Federal Program Identifier: Not reported  
Interaction Start Date: 01/01/1900  
Interaction End Date: Not reported  
prgm\_facil: Waste Management of Seattle  
cur\_sys\_pr: TOXICS  
cur\_sys\_nm: ISIS

Facility/Site Interaction T: 4431  
Geographic Location Identifier (Alias Facid): 2425  
Interaction (Aka Env Int) Type Code: STRHAND  
Interaction (Aka Env Int) Description: Storage & Handling  
Interaction Status: A  
Federal Program Identifier: Not reported  
Interaction Start Date: 01/01/1900  
Interaction End Date: Not reported  
prgm\_facil: Eastmont Transfer Station  
cur\_sys\_pr: W2R  
cur\_sys\_nm: SWFD

Facility/Site Interaction T: 81060  
Geographic Location Identifier (Alias Facid): 2425  
Interaction (Aka Env Int) Type Code: INDUSTGP  
Interaction (Aka Env Int) Description: Industrial SW GP  
Interaction Status: A  
Federal Program Identifier: WAR000581  
Interaction Start Date: 01/27/1993  
Interaction End Date: Not reported  
prgm\_facil: WASTE MANAGEMENT OF SEATTLE MARG WY  
cur\_sys\_pr: WATQUAL  
cur\_sys\_nm: PARIS

**LUST:**

Facility ID: 2425  
Facility Status: Cleanup Started  
Cleanup Site ID: 5102  
Cleanup Unit Type: Upland  
Process Type: No Process  
Alternate Name: BAYSIDE DISPOSAL/SUNSET DISPOSAL  
Release Status Date: 06/01/1995  
Site Response Unit Code: Northwest  
Lat/Long: 47.5385 / -122.33917

Map ID  
Direction  
Distance  
Elevation

MAP FINDINGS

Site

Database(s)

EDR ID Number  
EPA ID Number

WASTE MANAGEMENT OF SEATTLE (Continued)

1004613533

WA MANIFEST:

Facility Site ID Number: 2425  
SWC Desc: Not reported  
FWC Desc: Not reported  
Form Comm: Not reported  
Data Year: 2008  
Permit by Rule: False  
Treatment by Generator: False  
Mixed radioactive waste: False  
Importer of hazardous waste: False  
Immediate recycler: False  
Treatment/Storage/Disposal/Recycling Facility: False  
Generator of dangerous fuel waste: False  
Generator marketing to burner: False  
"Other marketers (i.e., blender, distributor, etc.)": False  
Utility boiler burner: False  
Industry boiler burner: False  
Industrial Furnace: False  
Smelter deferral: False  
Universal waste - batteries - generate: False  
Universal waste - thermostats - generate: False  
Universal waste - mercury - generate: False  
Universal waste - lamps - generate: False  
Universal waste - batteries - accumulate: False  
Universal waste - thermostats - accumulate: False  
Universal waste - mercury - accumulate: False  
Universal waste - lamps - accumulate: False  
Destination Facility for Universal Waste: False  
Off-specification used oil burner - utility boiler: False  
Off-specification used oil burner - industrial boiler: False  
Off-specification used oil burner - industrial furnace: False  
EPA ID: WAD041333576  
Facility Address 2: Not reported  
TAX REG NBR: 601415286  
NAICS CD: 562111  
BUSINESS TYPE: Not reported  
MAIL NAME: Eastmont Transfer Station  
MAIL ADDR LINE1: 7201 W MARGINAL WAY SW  
MAIL CITY,ST,ZIP: SEATTLE, WA 98106-1912  
MAIL COUNTRY: UNITED STATES  
LEGAL ORG NAME: Waste Management of Washington Inc  
LEGAL ORG TYPE: Private  
LEGAL ADDR LINE1: 1001 FANNIN STE 4000  
LEGAL CITY,ST,ZIP: HOUSTON, TX 77002  
LEGAL COUNTRY: UNITED STATES  
LEGAL PHONE NBR: (713)512-6200  
LEGAL EFFECTIVE DATE: 01/13/1998  
LAND ORG NAME: Waste Management of Washington Inc  
LAND ORG TYPE: Private  
LAND PERSON NAME: Not reported  
LAND ADDR LINE1: 1001 FANNIN STE 4000  
LAND CITY,ST,ZIP: HOUSTON, TX 77002  
LAND COUNTRY: UNITED STATES  
LAND PHONE NBR: (713)512-6200  
OPERATOR ORG NAME: WASTE MANAGEMENT OF SEATTLE INC  
OPERATOR ORG TYPE: Private  
OPERATOR ADDR LINE1: 7201 W MARGINAL WAY SW

Map ID  
Direction  
Distance  
Elevation

MAP FINDINGS

Site

Database(s)

EDR ID Number  
EPA ID Number

**WASTE MANAGEMENT OF SEATTLE (Continued)**

**1004613533**

OPERATOR CITY,ST,ZIP: SEATTLE, WA 98106-1912  
OPERATOR COUNTRY: UNITED STATES  
OPERATOR PHONE NBR: (206) 618-6503  
OPERATOR EFFECTIVE DATE: 01/01/1997  
SITE CONTACT NAME: Jim Rowlands  
SITE CONTACT ADDR LINE1: 7201 W MARGINAL WAY SW  
SITE CONTACT ZIP: SEATTLE, WA 98106-1912  
SITE CONTACT COUNTRY: UNITED STATES  
SITE CONTACT PHONE NBR: (206)763-2513  
SITE CONTACT EMAIL: jrowland@wm.com  
FORM CONTACT NAME: Jim Rowlands  
FORM CONTACT ADDR LINE1: 7201 W MARGINAL WAY SW  
FORM CONTACT CITY,ST,ZIP: SEATTLE, WA 98106-1912  
FORM CONTACT COUNTRY: UNITED STATES  
FORM CONTACT PHONE NBR: (206)763-2513  
FORM CONTACT EMAIL: jrowland@wm.com  
GEN STATUS CD: XQG  
MONTHLY GENERATION: False  
BATCH GENERATION: False  
ONE TIME GENERATION: False  
TRANSPORTS OWN WASTE: False  
TRANSPORTS OTHRS WASTE: False  
RECYCLER ONSITE: False  
TRANSFER FACILITY: False  
OTHER EXEMPTION: Not reported  
UW BATTERY GEN: False  
USED OIL TRANSPORTER: False  
USED OIL TRANSFER FACILITY: False  
USED OIL PROCESSOR: False  
USED OIL REREFINER: False  
USED OIL FUEL MRKTR DIRECTS SHPMNTS: False  
USED OIL FUEL MRKTR MEETS SPECS: False  
  
Facility Site ID Number: 2425  
SWC Desc: Not reported  
FWC Desc: Not reported  
Form Comm: Not reported  
Data Year: 2010  
Permit by Rule: False  
Treatment by Generator: False  
Mixed radioactive waste: False  
Importer of hazardous waste: False  
Immediate recycler: False  
Treatment/Storage/Disposal/Recycling Facility: False  
Generator of dangerous fuel waste: False  
Generator marketing to burner: False  
"Other marketers (i.e., blender, distributor, etc.)": False  
Utility boiler burner: False  
Industry boiler burner: False  
Industrial Furnace: False  
Smelter deferral: False  
Universal waste - batteries - generate: False  
Universal waste - thermostats - generate: False  
Universal waste - mercury - generate: False  
Universal waste - lamps - generate: False  
Universal waste - batteries - accumulate: False  
Universal waste - thermostats - accumulate: False

Map ID  
Direction  
Distance  
Elevation

MAP FINDINGS

Site

Database(s)

EDR ID Number  
EPA ID Number

**WASTE MANAGEMENT OF SEATTLE (Continued)**

**1004613533**

Universal waste - mercury - accumulate: False  
Universal waste - lamps - accumulate: False  
Destination Facility for Universal Waste: False  
Off-specification used oil burner - utility boiler: False  
Off-specification used oil burner - industrial boiler: False  
Off-specification used oil burner - industrial furnace: False  
EPA ID: WAD041333576  
Facility Address 2: Not reported  
TAX REG NBR: 601415286  
NAICS CD: 562111  
BUSINESS TYPE: Not reported  
MAIL NAME: Eastmont Transfer Station  
MAIL ADDR LINE1: 7201 W MARGINAL WAY SW  
MAIL CITY,ST,ZIP: SEATTLE, WA 98106-1912  
MAIL COUNTRY: UNITED STATES  
LEGAL ORG NAME: Waste Management of Washington Inc  
LEGAL ORG TYPE: Private  
LEGAL ADDR LINE1: 1001 FANNIN STE 4000  
LEGAL CITY,ST,ZIP: HOUSTON, TX 77002  
LEGAL COUNTRY: UNITED STATES  
LEGAL PHONE NBR: (713)512-6200  
LEGAL EFFECTIVE DATE: 01/13/1998  
LAND ORG NAME: Waste Management of Washington Inc  
LAND ORG TYPE: Private  
LAND PERSON NAME: Not reported  
LAND ADDR LINE1: 1001 FANNIN STE 4000  
LAND CITY,ST,ZIP: HOUSTON, TX 77002  
LAND COUNTRY: UNITED STATES  
LAND PHONE NBR: (713)512-6200  
OPERATOR ORG NAME: WASTE MANAGEMENT OF SEATTLE INC  
OPERATOR ORG TYPE: Private  
OPERATOR ADDR LINE1: 7201 W MARGINAL WAY SW  
OPERATOR CITY,ST,ZIP: SEATTLE, WA 98106-1912  
OPERATOR COUNTRY: UNITED STATES  
OPERATOR PHONE NBR: (206) 618-6503  
OPERATOR EFFECTIVE DATE: 01/01/1997  
SITE CONTACT NAME: Jim Rowlands  
SITE CONTACT ADDR LINE1: 7201 W MARGINAL WAY SW  
SITE CONTACT ZIP: SEATTLE, WA 98106-1912  
SITE CONTACT COUNTRY: UNITED STATES  
SITE CONTACT PHONE NBR: (206)763-2513  
SITE CONTACT EMAIL: jrowland@wm.com  
FORM CONTACT NAME: Jim Rowlands  
FORM CONTACT ADDR LINE1: 7201 W MARGINAL WAY SW  
FORM CONTACT CITY,ST,ZIP: SEATTLE, WA 98106-1912  
FORM CONTACT COUNTRY: UNITED STATES  
FORM CONTACT PHONE NBR: (206)763-2513  
FORM CONTACT EMAIL: jrowland@wm.com  
GEN STATUS CD: XQG  
MONTHLY GENERATION: False  
BATCH GENERATION: False  
ONE TIME GENERATION: False  
TRANSPORTS OWN WASTE: False  
TRANSPORTS OTHRS WASTE: False  
RECYCLER ONSITE: False  
TRANSFER FACILITY: False  
OTHER EXEMPTION: Not reported

Map ID  
Direction  
Distance  
Elevation

MAP FINDINGS

Site

Database(s)

EDR ID Number  
EPA ID Number

WASTE MANAGEMENT OF SEATTLE (Continued)

1004613533

UW BATTERY GEN: False  
USED OIL TRANSPORTER: False  
USED OIL TRANSFER FACILITY: False  
USED OIL PROCESSOR: False  
USED OIL REREFINER: False  
USED OIL FUEL MRKTR DIRECTS SHPMNTS: False  
USED OIL FUEL MRKTR MEETS SPECS: False

Facility Site ID Number: 2425  
SWC Desc: Not reported  
FWC Desc: Not reported  
Form Comm: Not reported  
Data Year: Not reported  
Permit by Rule: FALSE  
Treatment by Generator: FALSE  
Mixed radioactive waste: FALSE  
Importer of hazardous waste: FALSE  
Immediate recycler: FALSE  
Treatment/Storage/Disposal/Recycling Facility: FALSE  
Generator of dangerous fuel waste: FALSE  
Generator marketing to burner: FALSE  
"Other marketers (i.e., blender, distributor, etc.)": FALSE  
Utility boiler burner: FALSE  
Industry boiler burner: FALSE  
Industrial Furnace: FALSE  
Smelter deferral: FALSE  
Universal waste - batteries - generate: FALSE  
Universal waste - thermostats - generate: FALSE  
Universal waste - mercury - generate: FALSE  
Universal waste - lamps - generate: FALSE  
Universal waste - batteries - accumulate: FALSE  
Universal waste - thermostats - accumulate: FALSE  
Universal waste - mercury - accumulate: FALSE  
Universal waste - lamps - accumulate: FALSE  
Destination Facility for Universal Waste: FALSE  
Off-specification used oil burner - utility boiler: FALSE  
Off-specification used oil burner - industrial boiler: FALSE  
Off-specification used oil burner - industrial furnace: FALSE  
EPA ID: WAD041333576  
Facility Address 2: Not reported  
TAX REG NBR: 601415286  
NAICS CD: 562111  
BUSINESS TYPE: Not reported  
MAIL NAME: Eastmont Transfer Station  
MAIL ADDR LINE1: 7201 W MARGINAL WAY SW  
MAIL CITY,ST,ZIP: SEATTLE, WA 98106-1912  
MAIL COUNTRY: UNITED STATES  
LEGAL ORG NAME: Waste Management of Washington Inc  
LEGAL ORG TYPE: Private  
LEGAL ADDR LINE1: 1001 FANNIN STE 4000  
LEGAL CITY,ST,ZIP: HOUSTON, TX 77002  
LEGAL COUNTRY: UNITED STATES  
LEGAL PHONE NBR: (713)512-6200  
LEGAL EFFECTIVE DATE: 01/13/1998  
LAND ORG NAME: Waste Management of Washington Inc  
LAND ORG TYPE: Private  
LAND PERSON NAME: Not reported

Map ID  
Direction  
Distance  
Elevation

MAP FINDINGS

Site

Database(s)

EDR ID Number  
EPA ID Number

WASTE MANAGEMENT OF SEATTLE (Continued)

1004613533

LAND ADDR LINE1: 1001 FANNIN STE 4000  
LAND CITY,ST,ZIP: HOUSTON, TX 77002  
LAND COUNTRY: UNITED STATES  
LAND PHONE NBR: (713)512-6200  
OPERATOR ORG NAME: WASTE MANAGEMENT OF SEATTLE INC  
OPERATOR ORG TYPE: Private  
OPERATOR ADDR LINE1: 7201 W MARGINAL WAY SW  
OPERATOR CITY,ST,ZIP: SEATTLE, WA 98106-1912  
OPERATOR COUNTRY: UNITED STATES  
OPERATOR PHONE NBR: (206) 618-6503  
OPERATOR EFFECTIVE DATE: 01/01/1997  
SITE CONTACT NAME: Jim Rowlands  
SITE CONTACT ADDR LINE1: 7201 W MARGINAL WAY SW  
SITE CONTACT ZIP: SEATTLE, WA 98106-1912  
SITE CONTACT COUNTRY: UNITED STATES  
SITE CONTACT PHONE NBR: (206)763-2513  
SITE CONTACT EMAIL: jrowland@wm.com  
FORM CONTACT NAME: Jim Rowlands  
FORM CONTACT ADDR LINE1: 7201 W MARGINAL WAY SW  
FORM CONTACT CITY,ST,ZIP: SEATTLE, WA 98106-1912  
FORM CONTACT COUNTRY: UNITED STATES  
FORM CONTACT PHONE NBR: (206)763-2513  
FORM CONTACT EMAIL: jrowland@wm.com  
GEN STATUS CD: XQG  
MONTHLY GENERATION: FALSE  
BATCH GENERATION: FALSE  
ONE TIME GENERATION: FALSE  
TRANSPORTS OWN WASTE: FALSE  
TRANSPORTS OTHRS WASTE: FALSE  
RECYCLER ONSITE: FALSE  
TRANSFER FACILITY: FALSE  
OTHER EXEMPTION: Not reported  
UW BATTERY GEN: FALSE  
USED OIL TRANSPORTER: FALSE  
USED OIL TRANSFER FACILITY: FALSE  
USED OIL PROCESSOR: FALSE  
USED OIL REREFINER: FALSE  
USED OIL FUEL MRKTR DIRECTS SHPMNTS: FALSE  
USED OIL FUEL MRKTR MEETS SPECS: FALSE

Facility Site ID Number: 2425  
SWC Desc: Not reported  
FWC Desc: Not reported  
Form Comm: Not reported  
Data Year: Not reported  
Permit by Rule: False  
Treatment by Generator: False  
Mixed radioactive waste: False  
Importer of hazardous waste: False  
Immediate recycler: False  
Treatment/Storage/Disposal/Recycling Facility: False  
Generator of dangerous fuel waste: False  
Generator marketing to burner: False  
"Other marketers (i.e., blender, distributor, etc.)": False  
Utility boiler burner: False  
Industry boiler burner: False  
Industrial Furnace: False

Map ID  
Direction  
Distance  
Elevation

MAP FINDINGS

Site

Database(s)

EDR ID Number  
EPA ID Number

**WASTE MANAGEMENT OF SEATTLE (Continued)**

**1004613533**

Smelter defferal: False  
Universal waste - batteries - generate: False  
Universal waste - thermostats - generate: False  
Universal waste - mercury - generate: False  
Universal waste - lamps - generate: False  
Universal waste - batteries - accumulate: False  
Universal waste - thermostats - accumulate: False  
Universal waste - mercury - accumulate: False  
Universal waste - lamps - accumulate: False  
Destination Facility for Universal Waste: False  
Off-specification used oil burner - utility boiler: False  
Off-specification used oil burner - industrial boiler: False  
Off-specification used oil burner - industrial furnace: False  
EPA ID: WAD041333576  
Facility Address 2: Not reported  
TAX REG NBR: 601415286  
NAICS CD: 562111  
BUSINESS TYPE: Not reported  
MAIL NAME: Eastmont Transfer Station  
MAIL ADDR LINE1: 7201 W MARGINAL WAY SW  
MAIL CITY,ST,ZIP: SEATTLE, WA 98106-1912  
MAIL COUNTRY: UNITED STATES  
LEGAL ORG NAME: Waste Management of Washington Inc  
LEGAL ORG TYPE: Private  
LEGAL ADDR LINE1: 1001 FANNIN STE 4000  
LEGAL CITY,ST,ZIP: HOUSTON, TX 77002  
LEGAL COUNTRY: UNITED STATES  
LEGAL PHONE NBR: (713)512-6200  
LEGAL EFFECTIVE DATE: 01/13/1998  
LAND ORG NAME: Waste Management of Washington Inc  
LAND ORG TYPE: Private  
LAND PERSON NAME: Not reported  
LAND ADDR LINE1: 1001 FANNIN STE 4000  
LAND CITY,ST,ZIP: HOUSTON, TX 77002  
LAND COUNTRY: UNITED STATES  
LAND PHONE NBR: (713)512-6200  
OPERATOR ORG NAME: WASTE MANAGEMENT OF SEATTLE INC  
OPERATOR ORG TYPE: Private  
OPERATOR ADDR LINE1: 7201 W MARGINAL WAY SW  
OPERATOR CITY,ST,ZIP: SEATTLE, WA 98106-1912  
OPERATOR COUNTRY: UNITED STATES  
OPERATOR PHONE NBR: (206) 618-6503  
OPERATOR EFFECTIVE DATE: 01/01/1997  
SITE CONTACT NAME: Jim Rowlands  
SITE CONTACT ADDR LINE1: 7201 W MARGINAL WAY SW  
SITE CONTACT ZIP: SEATTLE, WA 98106-1912  
SITE CONTACT COUNTRY: UNITED STATES  
SITE CONTACT PHONE NBR: (206)763-2513  
SITE CONTACT EMAIL: jrowland@wm.com  
FORM CONTACT NAME: Jim Rowlands  
FORM CONTACT ADDR LINE1: 7201 W MARGINAL WAY SW  
FORM CONTACT CITY,ST,ZIP: SEATTLE, WA 98106-1912  
FORM CONTACT COUNTRY: UNITED STATES  
FORM CONTACT PHONE NBR: (206)763-2513  
FORM CONTACT EMAIL: jrowland@wm.com  
GEN STATUS CD: XQG  
MONTHLY GENERATION: False

Map ID  
Direction  
Distance  
Elevation

MAP FINDINGS

Site

Database(s)

EDR ID Number  
EPA ID Number

WASTE MANAGEMENT OF SEATTLE (Continued)

1004613533

BATCH GENERATION: False  
ONE TIME GENERATION: False  
TRANSPORTS OWN WASTE: False  
TRANSPORTS OTHRS WASTE: False  
RECYCLER ONSITE: False  
TRANSFER FACILITY: False  
OTHER EXEMPTION: Not reported  
UW BATTERY GEN: False  
USED OIL TRANSPORTER: False  
USED OIL TRANSFER FACILITY: False  
USED OIL PROCESSOR: False  
USED OIL REREFINER: False  
USED OIL FUEL MRKTR DIRECTS SHPMNTS: False  
USED OIL FUEL MRKTR MEETS SPECS: False

Facility Site ID Number: 2425  
SWC Desc: Not reported  
FWC Desc: Not reported  
Form Comm: Not reported  
Data Year: 2009  
Permit by Rule: False  
Treatment by Generator: False  
Mixed radioactive waste: False  
Importer of hazardous waste: False  
Immediate recycler: False  
Treatment/Storage/Disposal/Recycling Facility: False  
Generator of dangerous fuel waste: False  
Generator marketing to burner: False  
"Other marketers (i.e., blender, distributor, etc.)": False  
Utility boiler burner: False  
Industry boiler burner: False  
Industrial Furnace: False  
Smelter deferral: False  
Universal waste - batteries - generate: False  
Universal waste - thermostats - generate: False  
Universal waste - mercury - generate: False  
Universal waste - lamps - generate: False  
Universal waste - batteries - accumulate: False  
Universal waste - thermostats - accumulate: False  
Universal waste - mercury - accumulate: False  
Universal waste - lamps - accumulate: False  
Destination Facility for Universal Waste: False  
Off-specification used oil burner - utility boiler: False  
Off-specification used oil burner - industrial boiler: False  
Off-specification used oil burner - industrial furnace: False  
EPA ID: WAD041333576  
Facility Address 2: Not reported  
TAX REG NBR: 601415286  
NAICS CD: 562111  
BUSINESS TYPE: Not reported  
MAIL NAME: Eastmont Transfer Station  
MAIL ADDR LINE1: 7201 W MARGINAL WAY SW  
MAIL CITY,ST,ZIP: SEATTLE, WA 98106-1912  
MAIL COUNTRY: UNITED STATES  
LEGAL ORG NAME: Waste Management of Washington Inc  
LEGAL ORG TYPE: Private  
LEGAL ADDR LINE1: 1001 FANNIN STE 4000



Map ID  
Direction  
Distance  
Elevation

MAP FINDINGS

Site

Database(s)

EDR ID Number  
EPA ID Number

**WASTE MANAGEMENT OF SEATTLE (Continued)**

**1004613533**

LEGAL CITY,ST,ZIP: HOUSTON, TX 77002  
LEGAL COUNTRY: UNITED STATES  
LEGAL PHONE NBR: (713)512-6200  
LEGAL EFFECTIVE DATE: 01/13/1998  
LAND ORG NAME: Waste Management of Washington Inc  
LAND ORG TYPE: Private  
LAND PERSON NAME: Not reported  
LAND ADDR LINE1: 1001 FANNIN STE 4000  
LAND CITY,ST,ZIP: HOUSTON, TX 77002  
LAND COUNTRY: UNITED STATES  
LAND PHONE NBR: (713)512-6200  
OPERATOR ORG NAME: WASTE MANAGEMENT OF SEATTLE INC  
OPERATOR ORG TYPE: Private  
OPERATOR ADDR LINE1: 7201 W MARGINAL WAY SW  
OPERATOR CITY,ST,ZIP: SEATTLE, WA 98106-1912  
OPERATOR COUNTRY: UNITED STATES  
OPERATOR PHONE NBR: (206) 618-6503  
OPERATOR EFFECTIVE DATE: 01/01/1997  
SITE CONTACT NAME: Jim Rowlands  
SITE CONTACT ADDR LINE1: 7201 W MARGINAL WAY SW  
SITE CONTACT ZIP: SEATTLE, WA 98106-1912  
SITE CONTACT COUNTRY: UNITED STATES  
SITE CONTACT PHONE NBR: (206)763-2513  
SITE CONTACT EMAIL: jrowland@wm.com  
FORM CONTACT NAME: Jim Rowlands  
FORM CONTACT ADDR LINE1: 7201 W MARGINAL WAY SW  
FORM CONTACT CITY,ST,ZIP: SEATTLE, WA 98106-1912  
FORM CONTACT COUNTRY: UNITED STATES  
FORM CONTACT PHONE NBR: (206)763-2513  
FORM CONTACT EMAIL: jrowland@wm.com  
GEN STATUS CD: XQG  
MONTHLY GENERATION: False  
BATCH GENERATION: False  
ONE TIME GENERATION: False  
TRANSPORTS OWN WASTE: False  
TRANSPORTS OTHRS WASTE: False  
RECYCLER ONSITE: False  
TRANSFER FACILITY: False  
OTHER EXEMPTION: Not reported  
UW BATTERY GEN: False  
USED OIL TRANSPORTER: False  
USED OIL TRANSFER FACILITY: False  
USED OIL PROCESSOR: False  
USED OIL REREFINER: False  
USED OIL FUEL MRKTR DIRECTS SHPMNTS: False  
USED OIL FUEL MRKTR MEETS SPECS: False

[Click this hyperlink](#) while viewing on your computer to access  
3 additional WA MANIFEST: record(s) in the EDR Site Report.

**NPDES:**

Facility Status: Active  
Facility Type: Industrial SW GP  
Admin Region: Headquarters  
Date Issued: 10/21/2009  
Latitude: 47.53849999  
Longitude: -122.33917

Map ID  
Direction  
Distance  
Elevation

MAP FINDINGS

Site

Database(s)

EDR ID Number  
EPA ID Number

**WASTE MANAGEMENT OF SEATTLE (Continued)**

**1004613533**

Permit ID: WAR000581  
Permit Version: 5  
Permit Status: Active  
Permit SubStatus: Coverage Issued  
Ecology Contact: Robert Wright  
WRIA: Duwamish-Green  
Permit Expiration Date: 01/01/2015  
Effective Date: 01/01/2010

**BL294  
NW  
1/2-1  
0.659 mi.  
3479 ft.**

**NORTHWEST ENVIROSERVICE 2W  
1ST AV SW & MARGINAL  
SEATTLE, WA 98108**

**WA CSCSL S101703220  
WA ALLSITES N/A**

**Site 2 of 2 in cluster BL**

**Relative:  
Lower**

CSCSL:  
Facility ID: 2537  
Region: Northwest  
Lat/Long: 47.535693999999 / -122.3358329999  
Brownfield Status: Not reported  
Rank Status: Not reported  
Clean Up Siteid: 2447  
Site Status: Awaiting Cleanup  
PSI?: Not reported  
Contaminant Name: Halogenated Organics  
Ground Water: Not reported  
Surface Water: S  
Soil: S  
Sediment: C  
Air: Not reported  
Bedrock: Not reported  
Responsible Unit: Northwest

**Actual:  
8 ft.**

Facility ID: 2537  
Region: Northwest  
Lat/Long: 47.535693999999 / -122.3358329999  
Brownfield Status: Not reported  
Rank Status: Not reported  
Clean Up Siteid: 2447  
Site Status: Awaiting Cleanup  
PSI?: Not reported  
Contaminant Name: Metals Priority Pollutants  
Ground Water: Not reported  
Surface Water: S  
Soil: S  
Sediment: C  
Air: Not reported  
Bedrock: Not reported  
Responsible Unit: Northwest

Facility ID: 2537  
Region: Northwest  
Lat/Long: 47.535693999999 / -122.3358329999  
Brownfield Status: Not reported  
Rank Status: Not reported  
Clean Up Siteid: 2447  
Site Status: Awaiting Cleanup  
PSI?: Not reported

Map ID  
Direction  
Distance  
Elevation

MAP FINDINGS

Site

Database(s)

EDR ID Number  
EPA ID Number

**NORTHWEST ENVIROSERVICE 2W (Continued)**

**S101703220**

Contaminant Name: Non-Halogenated Solvents  
Ground Water: Not reported  
Surface Water: S  
Soil: S  
Sediment: C  
Air: Not reported  
Bedrock: Not reported  
Responsible Unit: Northwest

Facility ID: 2537  
Region: Northwest  
Lat/Long: 47.535693999999 / -122.3358329999  
Brownfield Status: Not reported  
Rank Status: Not reported  
Clean Up Siteid: 2447  
Site Status: Awaiting Cleanup  
PSI?: Not reported  
Contaminant Name: Petroleum Products-Unspecified  
Ground Water: Not reported  
Surface Water: S  
Soil: S  
Sediment: C  
Air: Not reported  
Bedrock: Not reported  
Responsible Unit: Northwest

**ALLSITES:**

Facility Id: 2537  
Latitude: 47.535694  
Longitude: -122.33583  
Ecology Interest Type Code: INDPNDNT  
Facility ID: 2537  
Facility Company: NORTHWEST ENVIROSERVICE 2W  
Interaction: A  
Interaction 1: INDPNDNT  
Interaction 2: Independent Cleanup  
Ecology Program: TOXICS  
Program Data: ISIS  
Facility Alt.: NORTHWEST ENVIROSERVICE 2W  
Program ID: Not reported  
Date Interaction: 01/01/1900  
Date Interaction 3: 01/01/1900  
  
Facility ID: 2537  
Facility Company: NORTHWEST ENVIROSERVICE 2W  
Interaction: A  
Interaction 1: SEDIMENT  
Interaction 2: Sediments  
Ecology Program: TOXICS  
Program Data: ISIS  
Facility Alt.: NORTHWEST ENVIROSERVICE 2W  
Program ID: Not reported  
Date Interaction: 01/01/1900  
Date Interaction 3: 01/01/1900  
  
Facility/Site Interaction T: 4720  
Geographic Location Identifier (Alias Facid): 2537

Map ID  
Direction  
Distance  
Elevation

MAP FINDINGS

Site

Database(s)

EDR ID Number  
EPA ID Number

**NORTHWEST ENVIROSERVICE 2W (Continued)**

**S101703220**

Interaction (Aka Env Int) Type Code: INDPNDNT  
Interaction (Aka Env Int) Description: Independent Cleanup  
Interaction Status: A  
Federal Program Identifier: Not reported  
Interaction Start Date: 01/01/1900  
Interaction End Date: Not reported  
prgm\_facil: NORTHWEST ENVIROSERVICE 2W  
cur\_sys\_pr: TOXICS  
cur\_sys\_nm: ISIS

Facility/Site Interaction T: 4721  
Geographic Location Identifier (Alias Facid): 2537  
Interaction (Aka Env Int) Type Code: SEDIMENT  
Interaction (Aka Env Int) Description: Sediments  
Interaction Status: A  
Federal Program Identifier: Not reported  
Interaction Start Date: 01/01/1900  
Interaction End Date: Not reported  
prgm\_facil: NORTHWEST ENVIROSERVICE 2W  
cur\_sys\_pr: TOXICS  
cur\_sys\_nm: ISIS

Facility Id: 2537  
Latitude: 47.535694  
Longitude: -122.33583  
Ecology Interest Type Code: SEDIMENT  
Facility ID: 2537  
Facility Company: NORTHWEST ENVIROSERVICE 2W  
Interaction: A  
Interaction 1: INDPNDNT  
Interaction 2: Independent Cleanup  
Ecology Program: TOXICS  
Program Data: ISIS  
Facility Alt.: NORTHWEST ENVIROSERVICE 2W  
Program ID: Not reported  
Date Interaction: 01/01/1900  
Date Interaction 3: 01/01/1900

Facility ID: 2537  
Facility Company: NORTHWEST ENVIROSERVICE 2W  
Interaction: A  
Interaction 1: SEDIMENT  
Interaction 2: Sediments  
Ecology Program: TOXICS  
Program Data: ISIS  
Facility Alt.: NORTHWEST ENVIROSERVICE 2W  
Program ID: Not reported  
Date Interaction: 01/01/1900  
Date Interaction 3: 01/01/1900

Facility/Site Interaction T: 4720  
Geographic Location Identifier (Alias Facid): 2537  
Interaction (Aka Env Int) Type Code: INDPNDNT  
Interaction (Aka Env Int) Description: Independent Cleanup  
Interaction Status: A  
Federal Program Identifier: Not reported

Map ID  
 Direction  
 Distance  
 Elevation

MAP FINDINGS

Site

Database(s)

EDR ID Number  
 EPA ID Number

**NORTHWEST ENVIROSERVICE 2W (Continued)**

**S101703220**

Interaction Start Date:	01/01/1900
Interaction End Date:	Not reported
prgm_facil:	NORTHWEST ENVIROSERVICE 2W
cur_sys_pr:	TOXICS
cur_sys_nm:	ISIS
Facility/Site Interaction T:	4721
Geographic Location Identifier (Alias Facid):	2537
Interaction (Aka Env Int) Type Code:	SEDIMENT
Interaction (Aka Env Int) Description:	Sediments
Interaction Status:	A
Federal Program Identifier:	Not reported
Interaction Start Date:	01/01/1900
Interaction End Date:	Not reported
prgm_facil:	NORTHWEST ENVIROSERVICE 2W
cur_sys_pr:	TOXICS
cur_sys_nm:	ISIS

**295  
 NNE  
 1/2-1  
 0.661 mi.  
 3491 ft.**

**SONN PROPERTY  
 950 S NEBRASKA ST  
 SEATTLE, WA 98108**

**WA CSCSL  
 WA ALLSITES  
 WA SPILLS**

**S108278326  
 N/A**

**Relative:  
 Higher**

CSCSL:

Facility ID:	745462
Region:	Northwest
Lat/Long:	47.54945 / -122.31815
Brownfield Status:	Not reported
Rank Status:	Not reported
Clean Up Siteid:	483
Site Status:	Awaiting Cleanup
PSI?:	Not reported
Contaminant Name:	Metals - Other
Ground Water:	S
Surface Water:	S
Soil:	S
Sediment:	Not reported
Air:	Not reported
Bedrock:	Not reported
Responsible Unit:	Northwest

**Actual:  
 18 ft.**

Facility ID:	745462
Region:	Northwest
Lat/Long:	47.54945 / -122.31815
Brownfield Status:	Not reported
Rank Status:	Not reported
Clean Up Siteid:	483
Site Status:	Awaiting Cleanup
PSI?:	Not reported
Contaminant Name:	Metals Priority Pollutants
Ground Water:	S
Surface Water:	S
Soil:	S
Sediment:	Not reported
Air:	Not reported
Bedrock:	Not reported

Map ID  
Direction  
Distance  
Elevation

MAP FINDINGS

Site

Database(s)

EDR ID Number  
EPA ID Number

**SONN PROPERTY (Continued)**

**S108278326**

Responsible Unit: Northwest  
  
Facility ID: 745462  
Region: Northwest  
Lat/Long: 47.54945 / -122.31815  
Brownfield Status: Not reported  
Rank Status: Not reported  
Clean Up Siteid: 483  
Site Status: Awaiting Cleanup  
PSI?: Not reported  
Contaminant Name: Petroleum Products-Unspecified  
Ground Water: S  
Surface Water: S  
Soil: S  
Sediment: Not reported  
Air: S  
Bedrock: Not reported  
Responsible Unit: Northwest

Facility ID: 745462  
Region: Northwest  
Lat/Long: 47.54945 / -122.31815  
Brownfield Status: Not reported  
Rank Status: Not reported  
Clean Up Siteid: 483  
Site Status: Awaiting Cleanup  
PSI?: Not reported  
Contaminant Name: Polynuclear Aromatic Hydrocarbons  
Ground Water: Not reported  
Surface Water: S  
Soil: S  
Sediment: Not reported  
Air: Not reported  
Bedrock: Not reported  
Responsible Unit: Northwest

**ALLSITES:**

Facility Id: 745462  
Latitude: 47.54945  
Longitude: -122.31815  
Ecology Interest Type Code: SCS  
Facility ID: 745462  
Facility Company: Sonn Property  
Interaction: A  
Interaction 1: SCS  
Interaction 2: State Cleanup Site  
Ecology Program: TOXICS  
Program Data: ISIS  
Facility Alt.: Sonn Property  
Program ID: Not reported  
Date Interaction: 11/16/2005  
Date Interaction 3: 11/16/2005  
  
Facility/Site Interaction T: 7216  
Geographic Location Identifier (Alias Facid): 745462  
Interaction (Aka Env Int) Type Code: SCS  
Interaction (Aka Env Int) Description: State Cleanup Site

Map ID  
Direction  
Distance  
Elevation

MAP FINDINGS

Site

Database(s)

EDR ID Number  
EPA ID Number

**SONN PROPERTY (Continued)**

**S108278326**

Interaction Status: A  
Federal Program Identifier: Not reported  
Interaction Start Date: 11/16/2005  
Interaction End Date: Not reported  
prgm\_facil: Sonn Property  
cur\_sys\_pr: TOXICS  
cur\_sys\_nm: ISIS

**SPILLS:**

Facility ID: 553008  
Medium: Not reported  
Material Desc: PETROLEUM - OIL OTHER  
Material Qty: Not reported  
Material Units: Not reported  
Date Received: 01/26/2006  
Contact Name: SONN

**BN296**  
**SW**  
**1/2-1**  
**0.683 mi.**  
**3605 ft.**

**WASTE MANAGEMENT OF SEATTLE 1ST AVE**  
**7901 1ST AVE S**  
**SEATTLE, WA**  
**Site 1 of 2 in cluster BN**

**RCRA NonGen / NLR** **1000121630**  
**FINDS** **WAD981767221**  
**WA CSCSL**  
**WA ALLSITES**  
**WA LUST**  
**WA NPDES**

**Relative:**  
**Higher**

**RCRA NonGen / NLR:**

**Actual:**  
**19 ft.**

Date form received by agency: 06/24/1987  
Facility name: WASTE MANAGEMENT OF SEATTLE 1ST AVE  
Facility address: 7901 1ST AVE S  
SEATTLE, WA 98108  
EPA ID: WAD981767221  
Contact: AVL FREIGHT SVC AVL FREIGHT SVC  
Contact address: 7901 1ST AVE S  
SEATTLE, WA 98108-4201  
Contact country: US  
Contact telephone: (000)000-0000  
Contact email: Not reported  
EPA Region: 10  
Classification: Non-Generator  
Description: Handler: Non-Generators do not presently generate hazardous waste

**Owner/Operator Summary:**

Owner/operator name: AVL FREIGHT SVC A  
Owner/operator address: 7901 1ST AVE S  
SEATTLE, WA 98108  
Owner/operator country: US  
Owner/operator telephone: (000)000-0000  
Legal status: Private  
Owner/Operator Type: Owner  
Owner/Op start date: 05/02/1996  
Owner/Op end date: Not reported

Owner/operator name: WASTE MANAGEMEN W  
Owner/operator address: 7901 1ST AVE S  
SEATTLE, WA 98108  
Owner/operator country: US  
Owner/operator telephone: (000)000-0000

Map ID  
Direction  
Distance  
Elevation

MAP FINDINGS

Site

Database(s)

EDR ID Number  
EPA ID Number

**WASTE MANAGEMENT OF SEATTLE 1ST AVE (Continued)**

**1000121630**

Legal status: Private  
Owner/Operator Type: Operator  
Owner/Op start date: 01/01/1997  
Owner/Op end date: Not reported

Handler Activities Summary:

U.S. importer of hazardous waste: No  
Mixed waste (haz. and radioactive): No  
Recycler of hazardous waste: No  
Transporter of hazardous waste: No  
Treater, storer or disposer of HW: No  
Underground injection activity: No  
On-site burner exemption: No  
Furnace exemption: No  
Used oil fuel burner: No  
Used oil processor: No  
User oil refiner: No  
Used oil fuel marketer to burner: No  
Used oil Specification marketer: No  
Used oil transfer facility: No  
Used oil transporter: No

Violation Status: No violations found

**FINDS:**

Registry ID: 110009511171

Environmental Interest/Information System

Washington Facility / Site Identification System (WA-FSIS) provides a means to query and display data maintained by the Washington Department of Ecology. This system contains key information for each facility/site that is currently, or has been, of interest to the Air Quality, Dam Safety, Hazardous Waste, Toxics Cleanup, and Water Quality Programs.

US National Pollutant Discharge Elimination System (NPDES) module of the Compliance Information System (ICIS) tracks surface water permits issued under the Clean Water Act. Under NPDES, all facilities that discharge pollutants from any point source into waters of the United States are required to obtain a permit. The permit will likely contain limits on what can be discharged, impose monitoring and reporting requirements, and include other provisions to ensure that the discharge does not adversely affect water quality.

RCRAInfo is a national information system that supports the Resource Conservation and Recovery Act (RCRA) program through the tracking of events and activities related to facilities that generate, transport, and treat, store, or dispose of hazardous waste. RCRAInfo allows RCRA program staff to track the notification, permit, compliance, and corrective action activities required under RCRA.

PCS (Permit Compliance System) is a computerized management information system that contains data on National Pollutant Discharge Elimination System (NPDES) permit holding facilities. PCS tracks the permit, compliance, and enforcement status of NPDES facilities.



Map ID  
Direction  
Distance  
Elevation

MAP FINDINGS

Site

Database(s)

EDR ID Number  
EPA ID Number

WASTE MANAGEMENT OF SEATTLE 1ST AVE (Continued)

1000121630

CSCSL:

Facility ID: 95878752  
Region: Northwest  
Lat/Long: 47.532240000000 / -122.33523  
Brownfield Status: Not reported  
Rank Status: Not reported  
Clean Up Siteid: 6936  
Site Status: Cleanup Started  
PSI?: Not reported  
Contaminant Name: Arsenic  
Ground Water: C  
Surface Water: Not reported  
Soil: C  
Sediment: Not reported  
Air: Not reported  
Bedrock: Not reported  
Responsible Unit: Northwest

Facility ID: 95878752  
Region: Northwest  
Lat/Long: 47.532240000000 / -122.33523  
Brownfield Status: Not reported  
Rank Status: Not reported  
Clean Up Siteid: 6936  
Site Status: Cleanup Started  
PSI?: Not reported  
Contaminant Name: Benzene  
Ground Water: C  
Surface Water: Not reported  
Soil: C  
Sediment: Not reported  
Air: Not reported  
Bedrock: Not reported  
Responsible Unit: Northwest

Facility ID: 95878752  
Region: Northwest  
Lat/Long: 47.532240000000 / -122.33523  
Brownfield Status: Not reported  
Rank Status: Not reported  
Clean Up Siteid: 6936  
Site Status: Cleanup Started  
PSI?: Not reported  
Contaminant Name: Lead  
Ground Water: C  
Surface Water: Not reported  
Soil: C  
Sediment: Not reported  
Air: Not reported  
Bedrock: Not reported  
Responsible Unit: Northwest

Facility ID: 95878752  
Region: Northwest  
Lat/Long: 47.532240000000 / -122.33523  
Brownfield Status: Not reported  
Rank Status: Not reported

Map ID  
Direction  
Distance  
Elevation

MAP FINDINGS

Site

Database(s)

EDR ID Number  
EPA ID Number

WASTE MANAGEMENT OF SEATTLE 1ST AVE (Continued)

1000121630

Clean Up Siteid: 6936  
Site Status: Cleanup Started  
PSI?: Not reported  
Contaminant Name: Mercury  
Ground Water: C  
Surface Water: Not reported  
Soil: C  
Sediment: Not reported  
Air: Not reported  
Bedrock: Not reported  
Responsible Unit: Northwest

Facility ID: 95878752  
Region: Northwest  
Lat/Long: 47.532240000000 / -122.33523  
Brownfield Status: Not reported  
Rank Status: Not reported  
Clean Up Siteid: 6936  
Site Status: Cleanup Started  
PSI?: Not reported  
Contaminant Name: Metals - Other  
Ground Water: C  
Surface Water: Not reported  
Soil: C  
Sediment: Not reported  
Air: Not reported  
Bedrock: Not reported  
Responsible Unit: Northwest

Facility ID: 95878752  
Region: Northwest  
Lat/Long: 47.532240000000 / -122.33523  
Brownfield Status: Not reported  
Rank Status: Not reported  
Clean Up Siteid: 6936  
Site Status: Cleanup Started  
PSI?: Not reported  
Contaminant Name: Non-Halogenated Solvents  
Ground Water: C  
Surface Water: Not reported  
Soil: C  
Sediment: Not reported  
Air: Not reported  
Bedrock: Not reported  
Responsible Unit: Northwest

Facility ID: 95878752  
Region: Northwest  
Lat/Long: 47.532240000000 / -122.33523  
Brownfield Status: Not reported  
Rank Status: Not reported  
Clean Up Siteid: 6936  
Site Status: Cleanup Started  
PSI?: Not reported  
Contaminant Name: Petroleum-Diesel  
Ground Water: C  
Surface Water: Not reported

Map ID  
Direction  
Distance  
Elevation

MAP FINDINGS

Site

Database(s)

EDR ID Number  
EPA ID Number

WASTE MANAGEMENT OF SEATTLE 1ST AVE (Continued)

1000121630

Soil: C  
Sediment: Not reported  
Air: Not reported  
Bedrock: Not reported  
Responsible Unit: Northwest

Facility ID: 95878752  
Region: Northwest  
Lat/Long: 47.532240000000 / -122.33523  
Brownfield Status: Not reported  
Rank Status: Not reported  
Clean Up Siteid: 6936  
Site Status: Cleanup Started  
PSI?: Not reported  
Contaminant Name: Petroleum-Gasoline  
Ground Water: C  
Surface Water: Not reported  
Soil: C  
Sediment: Not reported  
Air: Not reported  
Bedrock: Not reported  
Responsible Unit: Northwest

ALLSITES:

Facility Id: 95878752  
Latitude: 47.53224  
Longitude: -122.33523  
Ecology Interest Type Code: INDUSTGP

Facility ID: 95878752  
Facility Company: WASTE MANAGEMENT OF SEATTLE 1ST AVE  
Interaction: I  
Interaction 1: UST  
Interaction 2: Underground Storage Tank  
Ecology Program: TOXICS  
Program Data: ISIS  
Facility Alt.: Not reported  
Program ID: 10291  
Date Interaction: 06/01/1983  
Date Interaction 3: 06/01/1983

Facility ID: 95878752  
Facility Company: WASTE MANAGEMENT OF SEATTLE 1ST AVE  
Interaction: I  
Interaction 1: HWG  
Interaction 2: Hazardous Waste Generator  
Ecology Program: HAZWASTE  
Program Data: TURBOWASTE  
Facility Alt.: Not reported  
Program ID: WAD981767221  
Date Interaction: 06/24/1987  
Date Interaction 3: 06/24/1987

Facility ID: 95878752  
Facility Company: WASTE MANAGEMENT OF SEATTLE 1ST AVE  
Interaction: I  
Interaction 1: TIER2  
Interaction 2: Emergency/Haz Chem Rpt TIER2

Map ID  
Direction  
Distance  
Elevation

MAP FINDINGS

Site

Database(s)

EDR ID Number  
EPA ID Number

**WASTE MANAGEMENT OF SEATTLE 1ST AVE (Continued)**

**1000121630**

Ecology Program: HAZWASTE  
Program Data: EPCRA  
Facility Alt.: Not reported  
Program ID: WAD988470365  
Date Interaction: 01/01/1990  
Date Interaction 3: 01/01/1990

Facility ID: 95878752  
Facility Company: WASTE MANAGEMENT OF SEATTLE 1ST AVE  
Interaction: I  
Interaction 1: LUST  
Interaction 2: LUST Facility  
Ecology Program: TOXICS  
Program Data: ISIS  
Facility Alt.: Not reported  
Program ID: 10291  
Date Interaction: 12/19/1997  
Date Interaction 3: 12/19/1997

Facility ID: 95878752  
Facility Company: WASTE MANAGEMENT OF SEATTLE 1ST AVE  
Interaction: I  
Interaction 1: VOLCLNST  
Interaction 2: Voluntary Cleanup Sites  
Ecology Program: TOXICS  
Program Data: ISIS  
Facility Alt.: WASTE MANAGEMENT OF SEATTLE 1ST AVE  
Program ID: NW1261  
Date Interaction: 05/20/2004  
Date Interaction 3: 05/20/2004

Facility ID: 95878752  
Facility Company: WASTE MANAGEMENT OF SEATTLE 1ST AVE  
Interaction: A  
Interaction 1: SCS  
Interaction 2: State Cleanup Site  
Ecology Program: TOXICS  
Program Data: ISIS  
Facility Alt.: WASTE MANAGEMENT OF SEATTLE 1ST AVE  
Program ID: Not reported  
Date Interaction: 01/24/2007  
Date Interaction 3: 01/24/2007

Facility ID: 95878752  
Facility Company: WASTE MANAGEMENT OF SEATTLE 1ST AVE  
Interaction: A  
Interaction 1: INDUSTGP  
Interaction 2: Industrial SW GP  
Ecology Program: WATQUAL  
Program Data: PARIS  
Facility Alt.: WASTE MANAGEMENT OF SEATTLE 1ST AVE  
Program ID: WAR000582  
Date Interaction: 01/27/1993  
Date Interaction 3: 01/27/1993

Facility ID: 95878752  
Facility Company: WASTE MANAGEMENT OF SEATTLE 1ST AVE

Map ID  
Direction  
Distance  
Elevation

MAP FINDINGS

Site

Database(s)

EDR ID Number  
EPA ID Number

**WASTE MANAGEMENT OF SEATTLE 1ST AVE (Continued)**

**1000121630**

Interaction: I  
Interaction 1: LSC  
Interaction 2: Local Source Control  
Ecology Program: HAZWASTE  
Program Data: LSC  
Facility Alt.: INTERMOUNTAIN SUPPLY INC  
Program ID: Not reported  
Date Interaction: 05/11/2010  
Date Interaction 3: 05/11/2010

Facility Id: 95878752  
Latitude: 47.53224  
Longitude: -122.33523  
Ecology Interest Type Code: SCS  
Facility ID: 95878752  
Facility Company: WASTE MANAGEMENT OF SEATTLE 1ST AVE  
Interaction: I  
Interaction 1: UST  
Interaction 2: Underground Storage Tank  
Ecology Program: TOXICS  
Program Data: ISIS  
Facility Alt.: Not reported  
Program ID: 10291  
Date Interaction: 06/01/1983  
Date Interaction 3: 06/01/1983

Facility ID: 95878752  
Facility Company: WASTE MANAGEMENT OF SEATTLE 1ST AVE  
Interaction: I  
Interaction 1: HWG  
Interaction 2: Hazardous Waste Generator  
Ecology Program: HAZWASTE  
Program Data: TURBOWASTE  
Facility Alt.: Not reported  
Program ID: WAD981767221  
Date Interaction: 06/24/1987  
Date Interaction 3: 06/24/1987

Facility ID: 95878752  
Facility Company: WASTE MANAGEMENT OF SEATTLE 1ST AVE  
Interaction: I  
Interaction 1: TIER2  
Interaction 2: Emergency/Haz Chem Rpt TIER2  
Ecology Program: HAZWASTE  
Program Data: EPCRA  
Facility Alt.: Not reported  
Program ID: WAD988470365  
Date Interaction: 01/01/1990  
Date Interaction 3: 01/01/1990

Facility ID: 95878752  
Facility Company: WASTE MANAGEMENT OF SEATTLE 1ST AVE  
Interaction: I  
Interaction 1: LUST  
Interaction 2: LUST Facility  
Ecology Program: TOXICS

Map ID  
Direction  
Distance  
Elevation

MAP FINDINGS

Site

Database(s)

EDR ID Number  
EPA ID Number

**WASTE MANAGEMENT OF SEATTLE 1ST AVE (Continued)**

**1000121630**

Program Data:	ISIS
Facility Alt.:	Not reported
Program ID:	10291
Date Interaction:	12/19/1997
Date Interaction 3:	12/19/1997
Facility ID:	95878752
Facility Company:	WASTE MANAGEMENT OF SEATTLE 1ST AVE
Interaction:	I
Interaction 1:	VOLCLNST
Interaction 2:	Voluntary Cleanup Sites
Ecology Program:	TOXICS
Program Data:	ISIS
Facility Alt.:	WASTE MANAGEMENT OF SEATTLE 1ST AVE
Program ID:	NW1261
Date Interaction:	05/20/2004
Date Interaction 3:	05/20/2004
Facility ID:	95878752
Facility Company:	WASTE MANAGEMENT OF SEATTLE 1ST AVE
Interaction:	A
Interaction 1:	SCS
Interaction 2:	State Cleanup Site
Ecology Program:	TOXICS
Program Data:	ISIS
Facility Alt.:	WASTE MANAGEMENT OF SEATTLE 1ST AVE
Program ID:	Not reported
Date Interaction:	01/24/2007
Date Interaction 3:	01/24/2007
Facility ID:	95878752
Facility Company:	WASTE MANAGEMENT OF SEATTLE 1ST AVE
Interaction:	A
Interaction 1:	INDUSTGP
Interaction 2:	Industrial SW GP
Ecology Program:	WATQUAL
Program Data:	PARIS
Facility Alt.:	WASTE MANAGEMENT OF SEATTLE 1ST AVE
Program ID:	WAR000582
Date Interaction:	01/27/1993
Date Interaction 3:	01/27/1993
Facility ID:	95878752
Facility Company:	WASTE MANAGEMENT OF SEATTLE 1ST AVE
Interaction:	I
Interaction 1:	LSC
Interaction 2:	Local Source Control
Ecology Program:	HAZWASTE
Program Data:	LSC
Facility Alt.:	INTERMOUNTAIN SUPPLY INC
Program ID:	Not reported
Date Interaction:	05/11/2010
Date Interaction 3:	05/11/2010
Facility Id:	95878752
Latitude:	47.53224

Map ID  
Direction  
Distance  
Elevation

MAP FINDINGS

Site

Database(s)

EDR ID Number  
EPA ID Number

**WASTE MANAGEMENT OF SEATTLE 1ST AVE (Continued)**

**1000121630**

Longitude: -122.33523  
Ecology Interest Type Code: TIER2  
Facility ID: 95878752  
Facility Company: WASTE MANAGEMENT OF SEATTLE 1ST AVE  
Interaction: I  
Interaction 1: UST  
Interaction 2: Underground Storage Tank  
Ecology Program: TOXICS  
Program Data: ISIS  
Facility Alt.: Not reported  
Program ID: 10291  
Date Interaction: 06/01/1983  
Date Interaction 3: 06/01/1983

Facility ID: 95878752  
Facility Company: WASTE MANAGEMENT OF SEATTLE 1ST AVE  
Interaction: I  
Interaction 1: HWG  
Interaction 2: Hazardous Waste Generator  
Ecology Program: HAZWASTE  
Program Data: TURBOWASTE  
Facility Alt.: Not reported  
Program ID: WAD981767221  
Date Interaction: 06/24/1987  
Date Interaction 3: 06/24/1987

Facility ID: 95878752  
Facility Company: WASTE MANAGEMENT OF SEATTLE 1ST AVE  
Interaction: I  
Interaction 1: TIER2  
Interaction 2: Emergency/Haz Chem Rpt TIER2  
Ecology Program: HAZWASTE  
Program Data: EPCRA  
Facility Alt.: Not reported  
Program ID: WAD988470365  
Date Interaction: 01/01/1990  
Date Interaction 3: 01/01/1990

Facility ID: 95878752  
Facility Company: WASTE MANAGEMENT OF SEATTLE 1ST AVE  
Interaction: I  
Interaction 1: LUST  
Interaction 2: LUST Facility  
Ecology Program: TOXICS  
Program Data: ISIS  
Facility Alt.: Not reported  
Program ID: 10291  
Date Interaction: 12/19/1997  
Date Interaction 3: 12/19/1997

Facility ID: 95878752  
Facility Company: WASTE MANAGEMENT OF SEATTLE 1ST AVE  
Interaction: I  
Interaction 1: VOLCLNST  
Interaction 2: Voluntary Cleanup Sites  
Ecology Program: TOXICS  
Program Data: ISIS

Map ID  
Direction  
Distance  
Elevation

MAP FINDINGS

Site

Database(s)

EDR ID Number  
EPA ID Number

**WASTE MANAGEMENT OF SEATTLE 1ST AVE (Continued)**

**1000121630**

Facility Alt.: WASTE MANAGEMENT OF SEATTLE 1ST AVE  
Program ID: NW1261  
Date Interaction: 05/20/2004  
Date Interaction 3: 05/20/2004

Facility ID: 95878752  
Facility Company: WASTE MANAGEMENT OF SEATTLE 1ST AVE  
Interaction: A  
Interaction 1: SCS  
Interaction 2: State Cleanup Site  
Ecology Program: TOXICS  
Program Data: ISIS  
Facility Alt.: WASTE MANAGEMENT OF SEATTLE 1ST AVE  
Program ID: Not reported  
Date Interaction: 01/24/2007  
Date Interaction 3: 01/24/2007

Facility ID: 95878752  
Facility Company: WASTE MANAGEMENT OF SEATTLE 1ST AVE  
Interaction: A  
Interaction 1: INDUSTGP  
Interaction 2: Industrial SW GP  
Ecology Program: WATQUAL  
Program Data: PARIS  
Facility Alt.: WASTE MANAGEMENT OF SEATTLE 1ST AVE  
Program ID: WAR000582  
Date Interaction: 01/27/1993  
Date Interaction 3: 01/27/1993

Facility ID: 95878752  
Facility Company: WASTE MANAGEMENT OF SEATTLE 1ST AVE  
Interaction: I  
Interaction 1: LSC  
Interaction 2: Local Source Control  
Ecology Program: HAZWASTE  
Program Data: LSC  
Facility Alt.: INTERMOUNTAIN SUPPLY INC  
Program ID: Not reported  
Date Interaction: 05/11/2010  
Date Interaction 3: 05/11/2010

Facility Id: 95878752  
Latitude: 47.53224  
Longitude: -122.33523  
Ecology Interest Type Code: UST  
Facility ID: 95878752  
Facility Company: WASTE MANAGEMENT OF SEATTLE 1ST AVE  
Interaction: I  
Interaction 1: UST  
Interaction 2: Underground Storage Tank  
Ecology Program: TOXICS  
Program Data: ISIS  
Facility Alt.: Not reported  
Program ID: 10291  
Date Interaction: 06/01/1983  
Date Interaction 3: 06/01/1983



Map ID  
Direction  
Distance  
Elevation

MAP FINDINGS

Site

Database(s)

EDR ID Number  
EPA ID Number

WASTE MANAGEMENT OF SEATTLE 1ST AVE (Continued)

1000121630

Facility ID: 95878752  
Facility Company: WASTE MANAGEMENT OF SEATTLE 1ST AVE  
Interaction: I  
Interaction 1: HWG  
Interaction 2: Hazardous Waste Generator  
Ecology Program: HAZWASTE  
Program Data: TURBOWASTE  
Facility Alt.: Not reported  
Program ID: WAD981767221  
Date Interaction: 06/24/1987  
Date Interaction 3: 06/24/1987

Facility ID: 95878752  
Facility Company: WASTE MANAGEMENT OF SEATTLE 1ST AVE  
Interaction: I  
Interaction 1: TIER2  
Interaction 2: Emergency/Haz Chem Rpt TIER2  
Ecology Program: HAZWASTE  
Program Data: EPCRA  
Facility Alt.: Not reported  
Program ID: WAD988470365  
Date Interaction: 01/01/1990  
Date Interaction 3: 01/01/1990

Facility ID: 95878752  
Facility Company: WASTE MANAGEMENT OF SEATTLE 1ST AVE  
Interaction: I  
Interaction 1: LUST  
Interaction 2: LUST Facility  
Ecology Program: TOXICS  
Program Data: ISIS  
Facility Alt.: Not reported  
Program ID: 10291  
Date Interaction: 12/19/1997  
Date Interaction 3: 12/19/1997

Facility ID: 95878752  
Facility Company: WASTE MANAGEMENT OF SEATTLE 1ST AVE  
Interaction: I  
Interaction 1: VOLCLNST  
Interaction 2: Voluntary Cleanup Sites  
Ecology Program: TOXICS  
Program Data: ISIS  
Facility Alt.: WASTE MANAGEMENT OF SEATTLE 1ST AVE  
Program ID: NW1261  
Date Interaction: 05/20/2004  
Date Interaction 3: 05/20/2004

Facility ID: 95878752  
Facility Company: WASTE MANAGEMENT OF SEATTLE 1ST AVE  
Interaction: A  
Interaction 1: SCS  
Interaction 2: State Cleanup Site  
Ecology Program: TOXICS  
Program Data: ISIS  
Facility Alt.: WASTE MANAGEMENT OF SEATTLE 1ST AVE  
Program ID: Not reported

Map ID  
Direction  
Distance  
Elevation

MAP FINDINGS

Site

Database(s)

EDR ID Number  
EPA ID Number

**WASTE MANAGEMENT OF SEATTLE 1ST AVE (Continued)**

**1000121630**

Date Interaction: 01/24/2007  
Date Interaction 3: 01/24/2007  
  
Facility ID: 95878752  
Facility Company: WASTE MANAGEMENT OF SEATTLE 1ST AVE  
Interaction: A  
Interaction 1: INDUSTGP  
Interaction 2: Industrial SW GP  
Ecology Program: WATQUAL  
Program Data: PARIS  
Facility Alt.: WASTE MANAGEMENT OF SEATTLE 1ST AVE  
Program ID: WAR000582  
Date Interaction: 01/27/1993  
Date Interaction 3: 01/27/1993

Facility ID: 95878752  
Facility Company: WASTE MANAGEMENT OF SEATTLE 1ST AVE  
Interaction: I  
Interaction 1: LSC  
Interaction 2: Local Source Control  
Ecology Program: HAZWASTE  
Program Data: LSC  
Facility Alt.: INTERMOUNTAIN SUPPLY INC  
Program ID: Not reported  
Date Interaction: 05/11/2010  
Date Interaction 3: 05/11/2010

Facility Id: 95878752  
Latitude: 47.53224  
Longitude: -122.33523  
Ecology Interest Type Code: HWG  
Facility ID: 95878752  
Facility Company: WASTE MANAGEMENT OF SEATTLE 1ST AVE  
Interaction: I  
Interaction 1: UST  
Interaction 2: Underground Storage Tank  
Ecology Program: TOXICS  
Program Data: ISIS  
Facility Alt.: Not reported  
Program ID: 10291  
Date Interaction: 06/01/1983  
Date Interaction 3: 06/01/1983

Facility ID: 95878752  
Facility Company: WASTE MANAGEMENT OF SEATTLE 1ST AVE  
Interaction: I  
Interaction 1: HWG  
Interaction 2: Hazardous Waste Generator  
Ecology Program: HAZWASTE  
Program Data: TURBOWASTE  
Facility Alt.: Not reported  
Program ID: WAD981767221  
Date Interaction: 06/24/1987  
Date Interaction 3: 06/24/1987

Facility ID: 95878752

Map ID  
Direction  
Distance  
Elevation

MAP FINDINGS

Site

Database(s)

EDR ID Number  
EPA ID Number

**WASTE MANAGEMENT OF SEATTLE 1ST AVE (Continued)**

**1000121630**

Facility Company: WASTE MANAGEMENT OF SEATTLE 1ST AVE  
Interaction: I  
Interaction 1: TIER2  
Interaction 2: Emergency/Haz Chem Rpt TIER2  
Ecology Program: HAZWASTE  
Program Data: EPCRA  
Facility Alt.: Not reported  
Program ID: WAD988470365  
Date Interaction: 01/01/1990  
Date Interaction 3: 01/01/1990

Facility ID: 95878752  
Facility Company: WASTE MANAGEMENT OF SEATTLE 1ST AVE  
Interaction: I  
Interaction 1: LUST  
Interaction 2: LUST Facility  
Ecology Program: TOXICS  
Program Data: ISIS  
Facility Alt.: Not reported  
Program ID: 10291  
Date Interaction: 12/19/1997  
Date Interaction 3: 12/19/1997

Facility ID: 95878752  
Facility Company: WASTE MANAGEMENT OF SEATTLE 1ST AVE  
Interaction: I  
Interaction 1: VOLCLNST  
Interaction 2: Voluntary Cleanup Sites  
Ecology Program: TOXICS  
Program Data: ISIS  
Facility Alt.: WASTE MANAGEMENT OF SEATTLE 1ST AVE  
Program ID: NW1261  
Date Interaction: 05/20/2004  
Date Interaction 3: 05/20/2004

Facility ID: 95878752  
Facility Company: WASTE MANAGEMENT OF SEATTLE 1ST AVE  
Interaction: A  
Interaction 1: SCS  
Interaction 2: State Cleanup Site  
Ecology Program: TOXICS  
Program Data: ISIS  
Facility Alt.: WASTE MANAGEMENT OF SEATTLE 1ST AVE  
Program ID: Not reported  
Date Interaction: 01/24/2007  
Date Interaction 3: 01/24/2007

Facility ID: 95878752  
Facility Company: WASTE MANAGEMENT OF SEATTLE 1ST AVE  
Interaction: A  
Interaction 1: INDUSTGP  
Interaction 2: Industrial SW GP  
Ecology Program: WATQUAL  
Program Data: PARIS  
Facility Alt.: WASTE MANAGEMENT OF SEATTLE 1ST AVE  
Program ID: WAR000582  
Date Interaction: 01/27/1993

Map ID  
Direction  
Distance  
Elevation

MAP FINDINGS

Site

Database(s)

EDR ID Number  
EPA ID Number

**WASTE MANAGEMENT OF SEATTLE 1ST AVE (Continued)**

**1000121630**

Date Interaction 3: 01/27/1993  
  
Facility ID: 95878752  
Facility Company: WASTE MANAGEMENT OF SEATTLE 1ST AVE  
Interaction: I  
Interaction 1: LSC  
Interaction 2: Local Source Control  
Ecology Program: HAZWASTE  
Program Data: LSC  
Facility Alt.: INTERMOUNTAIN SUPPLY INC  
Program ID: Not reported  
Date Interaction: 05/11/2010  
Date Interaction 3: 05/11/2010

Facility Id: 95878752  
Latitude: 47.53224  
Longitude: -122.33523  
Ecology Interest Type Code: LUST  
  
Facility ID: 95878752  
Facility Company: WASTE MANAGEMENT OF SEATTLE 1ST AVE  
Interaction: I  
Interaction 1: UST  
Interaction 2: Underground Storage Tank  
Ecology Program: TOXICS  
Program Data: ISIS  
Facility Alt.: Not reported  
Program ID: 10291  
Date Interaction: 06/01/1983  
Date Interaction 3: 06/01/1983

Facility ID: 95878752  
Facility Company: WASTE MANAGEMENT OF SEATTLE 1ST AVE  
Interaction: I  
Interaction 1: HWG  
Interaction 2: Hazardous Waste Generator  
Ecology Program: HAZWASTE  
Program Data: TURBOWASTE  
Facility Alt.: Not reported  
Program ID: WAD981767221  
Date Interaction: 06/24/1987  
Date Interaction 3: 06/24/1987

Facility ID: 95878752  
Facility Company: WASTE MANAGEMENT OF SEATTLE 1ST AVE  
Interaction: I  
Interaction 1: TIER2  
Interaction 2: Emergency/Haz Chem Rpt TIER2  
Ecology Program: HAZWASTE  
Program Data: EPCRA  
Facility Alt.: Not reported  
Program ID: WAD988470365  
Date Interaction: 01/01/1990  
Date Interaction 3: 01/01/1990

Facility ID: 95878752  
Facility Company: WASTE MANAGEMENT OF SEATTLE 1ST AVE

Map ID  
Direction  
Distance  
Elevation

MAP FINDINGS

Site

Database(s)

EDR ID Number  
EPA ID Number

WASTE MANAGEMENT OF SEATTLE 1ST AVE (Continued)

1000121630

Interaction:	I
Interaction 1:	LUST
Interaction 2:	LUST Facility
Ecology Program:	TOXICS
Program Data:	ISIS
Facility Alt.:	Not reported
Program ID:	10291
Date Interaction:	12/19/1997
Date Interaction 3:	12/19/1997
Facility ID:	95878752
Facility Company:	WASTE MANAGEMENT OF SEATTLE 1ST AVE
Interaction:	I
Interaction 1:	VOLCLNST
Interaction 2:	Voluntary Cleanup Sites
Ecology Program:	TOXICS
Program Data:	ISIS
Facility Alt.:	WASTE MANAGEMENT OF SEATTLE 1ST AVE
Program ID:	NW1261
Date Interaction:	05/20/2004
Date Interaction 3:	05/20/2004
Facility ID:	95878752
Facility Company:	WASTE MANAGEMENT OF SEATTLE 1ST AVE
Interaction:	A
Interaction 1:	SCS
Interaction 2:	State Cleanup Site
Ecology Program:	TOXICS
Program Data:	ISIS
Facility Alt.:	WASTE MANAGEMENT OF SEATTLE 1ST AVE
Program ID:	Not reported
Date Interaction:	01/24/2007
Date Interaction 3:	01/24/2007
Facility ID:	95878752
Facility Company:	WASTE MANAGEMENT OF SEATTLE 1ST AVE
Interaction:	A
Interaction 1:	INDUSTGP
Interaction 2:	Industrial SW GP
Ecology Program:	WATQUAL
Program Data:	PARIS
Facility Alt.:	WASTE MANAGEMENT OF SEATTLE 1ST AVE
Program ID:	WAR000582
Date Interaction:	01/27/1993
Date Interaction 3:	01/27/1993
Facility ID:	95878752
Facility Company:	WASTE MANAGEMENT OF SEATTLE 1ST AVE
Interaction:	I
Interaction 1:	LSC
Interaction 2:	Local Source Control
Ecology Program:	HAZWASTE
Program Data:	LSC
Facility Alt.:	INTERMOUNTAIN SUPPLY INC
Program ID:	Not reported
Date Interaction:	05/11/2010
Date Interaction 3:	05/11/2010

Map ID  
Direction  
Distance  
Elevation

MAP FINDINGS

Site

Database(s)

EDR ID Number  
EPA ID Number

WASTE MANAGEMENT OF SEATTLE 1ST AVE (Continued)

1000121630

Facility Id: 95878752  
Latitude: 47.53224  
Longitude: -122.33523  
Ecology Interest Type Code: LSC  
Facility ID: 95878752  
Facility Company: WASTE MANAGEMENT OF SEATTLE 1ST AVE  
Interaction: I  
Interaction 1: UST  
Interaction 2: Underground Storage Tank  
Ecology Program: TOXICS  
Program Data: ISIS  
Facility Alt.: Not reported  
Program ID: 10291  
Date Interaction: 06/01/1983  
Date Interaction 3: 06/01/1983

Facility ID: 95878752  
Facility Company: WASTE MANAGEMENT OF SEATTLE 1ST AVE  
Interaction: I  
Interaction 1: HWG  
Interaction 2: Hazardous Waste Generator  
Ecology Program: HAZWASTE  
Program Data: TURBOWASTE  
Facility Alt.: Not reported  
Program ID: WAD981767221  
Date Interaction: 06/24/1987  
Date Interaction 3: 06/24/1987

Facility ID: 95878752  
Facility Company: WASTE MANAGEMENT OF SEATTLE 1ST AVE  
Interaction: I  
Interaction 1: TIER2  
Interaction 2: Emergency/Haz Chem Rpt TIER2  
Ecology Program: HAZWASTE  
Program Data: EPCRA  
Facility Alt.: Not reported  
Program ID: WAD988470365  
Date Interaction: 01/01/1990  
Date Interaction 3: 01/01/1990

Facility ID: 95878752  
Facility Company: WASTE MANAGEMENT OF SEATTLE 1ST AVE  
Interaction: I  
Interaction 1: LUST  
Interaction 2: LUST Facility  
Ecology Program: TOXICS  
Program Data: ISIS  
Facility Alt.: Not reported  
Program ID: 10291  
Date Interaction: 12/19/1997  
Date Interaction 3: 12/19/1997

Facility ID: 95878752  
Facility Company: WASTE MANAGEMENT OF SEATTLE 1ST AVE  
Interaction: I  
Interaction 1: VOLCLNST  
Interaction 2: Voluntary Cleanup Sites

Map ID  
Direction  
Distance  
Elevation

MAP FINDINGS

Site

Database(s)

EDR ID Number  
EPA ID Number

**WASTE MANAGEMENT OF SEATTLE 1ST AVE (Continued)**

**1000121630**

Ecology Program: TOXICS  
Program Data: ISIS  
Facility Alt.: WASTE MANAGEMENT OF SEATTLE 1ST AVE  
Program ID: NW1261  
Date Interaction: 05/20/2004  
Date Interaction 3: 05/20/2004

Facility ID: 95878752  
Facility Company: WASTE MANAGEMENT OF SEATTLE 1ST AVE  
Interaction: A  
Interaction 1: SCS  
Interaction 2: State Cleanup Site  
Ecology Program: TOXICS  
Program Data: ISIS  
Facility Alt.: WASTE MANAGEMENT OF SEATTLE 1ST AVE  
Program ID: Not reported  
Date Interaction: 01/24/2007  
Date Interaction 3: 01/24/2007

Facility ID: 95878752  
Facility Company: WASTE MANAGEMENT OF SEATTLE 1ST AVE  
Interaction: A  
Interaction 1: INDUSTGP  
Interaction 2: Industrial SW GP  
Ecology Program: WATQUAL  
Program Data: PARIS  
Facility Alt.: WASTE MANAGEMENT OF SEATTLE 1ST AVE  
Program ID: WAR000582  
Date Interaction: 01/27/1993  
Date Interaction 3: 01/27/1993

Facility ID: 95878752  
Facility Company: WASTE MANAGEMENT OF SEATTLE 1ST AVE  
Interaction: I  
Interaction 1: LSC  
Interaction 2: Local Source Control  
Ecology Program: HAZWASTE  
Program Data: LSC  
Facility Alt.: INTERMOUNTAIN SUPPLY INC  
Program ID: Not reported  
Date Interaction: 05/11/2010  
Date Interaction 3: 05/11/2010

Facility Id: 95878752  
Latitude: 47.53224  
Longitude: -122.33523  
Ecology Interest Type Code: VOLCLNST  
Facility ID: 95878752  
Facility Company: WASTE MANAGEMENT OF SEATTLE 1ST AVE  
Interaction: I  
Interaction 1: UST  
Interaction 2: Underground Storage Tank  
Ecology Program: TOXICS  
Program Data: ISIS  
Facility Alt.: Not reported  
Program ID: 10291

Map ID  
Direction  
Distance  
Elevation

MAP FINDINGS

Site

Database(s)

EDR ID Number  
EPA ID Number

**WASTE MANAGEMENT OF SEATTLE 1ST AVE (Continued)**

**1000121630**

Date Interaction:	06/01/1983
Date Interaction 3:	06/01/1983
Facility ID:	95878752
Facility Company:	WASTE MANAGEMENT OF SEATTLE 1ST AVE
Interaction:	I
Interaction 1:	HWG
Interaction 2:	Hazardous Waste Generator
Ecology Program:	HAZWASTE
Program Data:	TURBOWASTE
Facility Alt.:	Not reported
Program ID:	WAD981767221
Date Interaction:	06/24/1987
Date Interaction 3:	06/24/1987
Facility ID:	95878752
Facility Company:	WASTE MANAGEMENT OF SEATTLE 1ST AVE
Interaction:	I
Interaction 1:	TIER2
Interaction 2:	Emergency/Haz Chem Rpt TIER2
Ecology Program:	HAZWASTE
Program Data:	EPCRA
Facility Alt.:	Not reported
Program ID:	WAD988470365
Date Interaction:	01/01/1990
Date Interaction 3:	01/01/1990
Facility ID:	95878752
Facility Company:	WASTE MANAGEMENT OF SEATTLE 1ST AVE
Interaction:	I
Interaction 1:	LUST
Interaction 2:	LUST Facility
Ecology Program:	TOXICS
Program Data:	ISIS
Facility Alt.:	Not reported
Program ID:	10291
Date Interaction:	12/19/1997
Date Interaction 3:	12/19/1997
Facility ID:	95878752
Facility Company:	WASTE MANAGEMENT OF SEATTLE 1ST AVE
Interaction:	I
Interaction 1:	VOLCLNST
Interaction 2:	Voluntary Cleanup Sites
Ecology Program:	TOXICS
Program Data:	ISIS
Facility Alt.:	WASTE MANAGEMENT OF SEATTLE 1ST AVE
Program ID:	NW1261
Date Interaction:	05/20/2004
Date Interaction 3:	05/20/2004
Facility ID:	95878752
Facility Company:	WASTE MANAGEMENT OF SEATTLE 1ST AVE
Interaction:	A
Interaction 1:	SCS
Interaction 2:	State Cleanup Site
Ecology Program:	TOXICS



Map ID  
Direction  
Distance  
Elevation

MAP FINDINGS

Site

Database(s)

EDR ID Number  
EPA ID Number

**WASTE MANAGEMENT OF SEATTLE 1ST AVE (Continued)**

**1000121630**

Program Data: ISIS  
Facility Alt.: WASTE MANAGEMENT OF SEATTLE 1ST AVE  
Program ID: Not reported  
Date Interaction: 01/24/2007  
Date Interaction 3: 01/24/2007

Facility ID: 95878752  
Facility Company: WASTE MANAGEMENT OF SEATTLE 1ST AVE  
Interaction: A  
Interaction 1: INDUSTGP  
Interaction 2: Industrial SW GP  
Ecology Program: WATQUAL  
Program Data: PARIS  
Facility Alt.: WASTE MANAGEMENT OF SEATTLE 1ST AVE  
Program ID: WAR000582  
Date Interaction: 01/27/1993  
Date Interaction 3: 01/27/1993

Facility ID: 95878752  
Facility Company: WASTE MANAGEMENT OF SEATTLE 1ST AVE  
Interaction: I  
Interaction 1: LSC  
Interaction 2: Local Source Control  
Ecology Program: HAZWASTE  
Program Data: LSC  
Facility Alt.: INTERMOUNTAIN SUPPLY INC  
Program ID: Not reported  
Date Interaction: 05/11/2010  
Date Interaction 3: 05/11/2010

**LUST:**

Facility ID: 95878752  
Facility Status: Cleanup Started  
Cleanup Site ID: 6936  
Cleanup Unit Type: Upland  
Process Type: Independent Action  
Alternate Name: RECYCLE AMERICA  
Release Status Date: 09/02/1997  
Site Response Unit Code: Northwest  
Lat/Long: 47.53224 / -122.33523

Facility ID: 95878752  
Facility Status: RCU  
Cleanup Site ID: 6936  
Cleanup Unit Type: Upland  
Process Type: Independent Action  
Alternate Name: RECYCLE AMERICA  
Release Status Date: 05/20/2004  
Site Response Unit Code: Northwest  
Lat/Long: 47.53224 / -122.33523

Facility ID: 95878752  
Facility Status: Cleanup Started  
Cleanup Site ID: 6936  
Cleanup Unit Type: Upland  
Process Type: Independent Action

Map ID  
Direction  
Distance  
Elevation

MAP FINDINGS

Site

Database(s)

EDR ID Number  
EPA ID Number

**WASTE MANAGEMENT OF SEATTLE 1ST AVE (Continued)**

**1000121630**

Alternate Name: RECYCLE AMERICA  
Release Status Date: 07/01/2011  
Site Response Unit Code: Northwest  
Lat/Long: 47.53224 / -122.33523

**NPDES:**

Facility Status: Active  
Facility Type: Industrial SW GP  
Admin Region: Headquarters  
Date Issued: 10/21/2009  
Latitude: 47.53224000  
Longitude: -122.33523  
Permit ID: WAR000582  
Permit Version: 5  
Permit Status: Active  
Permit SubStatus: Coverage Issued  
Ecology Contact: Greg Stegman  
WRIA: Duwamish-Green  
Permit Expiration Date: 01/01/2015  
Effective Date: 01/01/2010

**297  
NNW  
1/2-1  
0.683 mi.  
3608 ft.**

**SAHLBERG EQUIPMENT  
5950 4TH AVE S  
SEATTLE, WA**

**RCRA NonGen / NLR 1001490702  
FINDS WAD988490496  
WA CSCSL  
WA ALLSITES  
WA ICR**

**Relative:  
Higher**

**RCRA NonGen / NLR:**

Date form received by agency: 11/21/1995  
Facility name: SAHLBERG EQUIPMENT  
Facility address: 5950 4TH AVE S  
SEATTLE, WA 98108  
EPA ID: WAD988490496  
Contact: SAHLBERG EQUIPM SAHLBERG EQUIPM  
Contact address: 5950 4TH AVE S  
SEATTLE, WA 98108-3208  
Contact country: US  
Contact telephone: (000)000-0000  
Contact email: Not reported  
EPA Region: 10  
Classification: Non-Generator  
Description: Handler: Non-Generators do not presently generate hazardous waste

**Actual:  
11 ft.**

**Owner/Operator Summary:**

Owner/operator name: ROBERT S  
Owner/operator address: PO BOX 6609  
KENT, WA 98064  
Owner/operator country: US  
Owner/operator telephone: (253)859-8200  
Legal status: Private  
Owner/Operator Type: Operator  
Owner/Op start date: 12/10/1996  
Owner/Op end date: Not reported  
Owner/operator name: US BANK TRUST U  
Owner/operator address: 1414 4TH AVE S  
SEATTLE, WA 98102

Map ID  
Direction  
Distance  
Elevation

MAP FINDINGS

Site

Database(s)

EDR ID Number  
EPA ID Number

**SAHLBERG EQUIPMENT (Continued)**

**1001490702**

Owner/operator country: US  
Owner/operator telephone: (206)344-4571  
Legal status: Private  
Owner/Operator Type: Owner  
Owner/Op start date: 12/10/1996  
Owner/Op end date: Not reported

Handler Activities Summary:

U.S. importer of hazardous waste: No  
Mixed waste (haz. and radioactive): No  
Recycler of hazardous waste: No  
Transporter of hazardous waste: No  
Treater, storer or disposer of HW: No  
Underground injection activity: No  
On-site burner exemption: No  
Furnace exemption: No  
Used oil fuel burner: No  
Used oil processor: No  
User oil refiner: No  
Used oil fuel marketer to burner: No  
Used oil Specification marketer: No  
Used oil transfer facility: No  
Used oil transporter: No

Violation Status: No violations found

FINDS:

Registry ID: 110005363944

Environmental Interest/Information System

Washington Facility / Site Identification System (WA-FSIS) provides a means to query and display data maintained by the Washington Department of Ecology. This system contains key information for each facility/site that is currently, or has been, of interest to the Air Quality, Dam Safety, Hazardous Waste, Toxics Cleanup, and Water Quality Programs.

RCRAInfo is a national information system that supports the Resource Conservation and Recovery Act (RCRA) program through the tracking of events and activities related to facilities that generate, transport, and treat, store, or dispose of hazardous waste. RCRAInfo allows RCRA program staff to track the notification, permit, compliance, and corrective action activities required under RCRA.

CSCSL:

Facility ID: 2450  
Region: Northwest  
Lat/Long: 47.553669999999 / -122.3233599999  
Brownfield Status: Not reported  
Rank Status: Not reported  
Clean Up Siteid: 3696  
Site Status: Awaiting Cleanup  
PSI?: Not reported  
Contaminant Name: Halogenated Organics  
Ground Water: C

Map ID  
Direction  
Distance  
Elevation

MAP FINDINGS

Site

Database(s)

EDR ID Number  
EPA ID Number

**SAHLBERG EQUIPMENT (Continued)**

**1001490702**

Surface Water: S  
Soil: Not reported  
Sediment: Not reported  
Air: Not reported  
Bedrock: Not reported  
Responsible Unit: Northwest

Facility ID: 2450  
Region: Northwest  
Lat/Long: 47.553669999999 / -122.3233599999  
Brownfield Status: Not reported  
Rank Status: Not reported  
Clean Up Siteid: 3696  
Site Status: Awaiting Cleanup  
PSI?: Not reported  
Contaminant Name: Petroleum Products-Unspecified  
Ground Water: C  
Surface Water: S  
Soil: R  
Sediment: Not reported  
Air: Not reported  
Bedrock: Not reported  
Responsible Unit: Northwest

**ALLSITES:**

Facility Id: 2450  
Latitude: 47.55367  
Longitude: -122.32336  
Ecology Interest Type Code: HWG  
Facility ID: 2450  
Facility Company: SAHLBERG EQUIPMENT  
Interaction: I  
Interaction 1: HWG  
Interaction 2: Hazardous Waste Generator  
Ecology Program: HAZWASTE  
Program Data: TURBOWASTE  
Facility Alt.: Not reported  
Program ID: WAD988490496  
Date Interaction: 06/18/1991  
Date Interaction 3: 06/18/1991

Facility ID: 2450  
Facility Company: SAHLBERG EQUIPMENT  
Interaction: A  
Interaction 1: INDPNDNT  
Interaction 2: Independent Cleanup  
Ecology Program: TOXICS  
Program Data: ISIS  
Facility Alt.: SAHLBERG EQUIPMENT  
Program ID: Not reported  
Date Interaction: 01/01/1900  
Date Interaction 3: 01/01/1900

Facility/Site Interaction T: 4490  
Geographic Location Identifier (Alias Facid): 2450  
Interaction (Aka Env Int) Type Code: HWG  
Interaction (Aka Env Int) Description: Hazardous Waste Generator

Map ID  
Direction  
Distance  
Elevation

MAP FINDINGS

Site

Database(s)

EDR ID Number  
EPA ID Number

SAHLBERG EQUIPMENT (Continued)

1001490702

Interaction Status: I  
Federal Program Identifier: WAD988490496  
Interaction Start Date: 06/18/1991  
Interaction End Date: 08/01/1992  
prgm\_facil: Not reported  
cur\_sys\_pr: HAZWASTE  
cur\_sys\_nm: TURBOWASTE

Facility/Site Interaction T: 4491  
Geographic Location Identifier (Alias Facid): 2450  
Interaction (Aka Env Int) Type Code: INDPNDNT  
Interaction (Aka Env Int) Description: Independent Cleanup  
Interaction Status: A  
Federal Program Identifier: Not reported  
Interaction Start Date: 01/01/1900  
Interaction End Date: Not reported  
prgm\_facil: SAHLBERG EQUIPMENT  
cur\_sys\_pr: TOXICS  
cur\_sys\_nm: ISIS

Facility Id: 2450  
Latitude: 47.55367  
Longitude: -122.32336  
Ecology Interest Type Code: INDPNDNT

Facility ID: 2450  
Facility Company: SAHLBERG EQUIPMENT  
Interaction: I  
Interaction 1: HWG  
Interaction 2: Hazardous Waste Generator  
Ecology Program: HAZWASTE  
Program Data: TURBOWASTE  
Facility Alt.: Not reported  
Program ID: WAD988490496  
Date Interaction: 06/18/1991  
Date Interaction 3: 06/18/1991

Facility ID: 2450  
Facility Company: SAHLBERG EQUIPMENT  
Interaction: A  
Interaction 1: INDPNDNT  
Interaction 2: Independent Cleanup  
Ecology Program: TOXICS  
Program Data: ISIS  
Facility Alt.: SAHLBERG EQUIPMENT  
Program ID: Not reported  
Date Interaction: 01/01/1900  
Date Interaction 3: 01/01/1900

Facility/Site Interaction T: 4490  
Geographic Location Identifier (Alias Facid): 2450  
Interaction (Aka Env Int) Type Code: HWG  
Interaction (Aka Env Int) Description: Hazardous Waste Generator  
Interaction Status: I  
Federal Program Identifier: WAD988490496  
Interaction Start Date: 06/18/1991  
Interaction End Date: 08/01/1992

Map ID  
Direction  
Distance  
Elevation

MAP FINDINGS

Site

Database(s)

EDR ID Number  
EPA ID Number

**SAHLBERG EQUIPMENT (Continued)**

**1001490702**

prgm\_facil: Not reported  
cur\_sys\_pr: HAZWASTE  
cur\_sys\_nm: TURBOWASTE  
  
Facility/Site Interaction T: 4491  
Geographic Location Identifier (Alias Facid): 2450  
Interaction (Aka Env Int) Type Code: INDPNDNT  
Interaction (Aka Env Int) Description: Independent Cleanup  
Interaction Status: A  
Federal Program Identifier: Not reported  
Interaction Start Date: 01/01/1900  
Interaction End Date: Not reported  
prgm\_facil: SAHLBERG EQUIPMENT  
cur\_sys\_pr: TOXICS  
cur\_sys\_nm: ISIS

ICR:

Date Ecology Received Report: 07/21/93  
Contaminants Found at Site: Total petroleum hydrocarbons, Halogenated Solvents  
Media Contaminated: Soil  
Waste Management: Tank  
Region: North Western  
Type of Report Ecology Received: Interim cleanup report  
Site Register Issue: 93-07  
County Code: 17  
Contact: Not reported  
Report Title: Not reported

Date Ecology Received Report: 07/21/93  
Contaminants Found at Site: Total petroleum hydrocarbons, Polynuclear aromatic hydrocarbons, Chlorinated solvents  
Media Contaminated: Groundwater, Soil  
Waste Management: Not reported  
Region: North Western  
Type of Report Ecology Received: Interim cleanup report  
Site Register Issue: 93-18  
County Code: 17  
Contact: Not reported  
Report Title: Not reported

Date Ecology Received Report: 04/01/93  
Contaminants Found at Site: Petroleum products  
Media Contaminated: Groundwater, Soil  
Waste Management: Not reported  
Region: North Western  
Type of Report Ecology Received: Interim cleanup report  
Site Register Issue: 93-04  
County Code: 17  
Contact: Not reported  
Report Title: Not reported

Map ID  
 Direction  
 Distance  
 Elevation

MAP FINDINGS

Site

Database(s)

EDR ID Number  
 EPA ID Number

298  
 NE  
 1/2-1  
 0.685 mi.  
 3619 ft.

**MIKES MOBIL SERVICE**  
**6235 AIRPORT WY SO**  
**SEATTLE, WA 98108**

**WA CSCSL**  
**WA ALLSITES**  
**WA LUST**  
**WA UST**

**U001122859**  
**N/A**

**Relative:**  
**Higher**

**CSCSL:**  
 Facility ID: 6924961  
 Region: Northwest  
 Lat/Long: 47.547800000000 / -122.3161960000  
 Brownfield Status: Not reported  
 Rank Status: Not reported  
 Clean Up Siteid: 7721  
 Site Status: Cleanup Started  
 PSI?: Not reported  
 Contaminant Name: Petroleum-Diesel  
 Ground Water: Not reported  
 Surface Water: Not reported  
 Soil: C  
 Sediment: Not reported  
 Air: Not reported  
 Bedrock: Not reported  
 Responsible Unit: Northwest

**Actual:**  
**21 ft.**

Facility ID: 6924961  
 Region: Northwest  
 Lat/Long: 47.547800000000 / -122.3161960000  
 Brownfield Status: Not reported  
 Rank Status: Not reported  
 Clean Up Siteid: 7721  
 Site Status: Cleanup Started  
 PSI?: Not reported  
 Contaminant Name: Petroleum-Other  
 Ground Water: Not reported  
 Surface Water: Not reported  
 Soil: C  
 Sediment: Not reported  
 Air: Not reported  
 Bedrock: Not reported  
 Responsible Unit: Northwest

**ALLSITES:**

Facility Id: 6924961  
 Latitude: 47.5478  
 Longitude: -122.31619  
 Ecology Interest Type Code: UST  
 Facility ID: 6924961  
 Facility Company: MIKES MOBIL SERVICE  
 Interaction: I  
 Interaction 1: LUST  
 Interaction 2: LUST Facility  
 Ecology Program: TOXICS  
 Program Data: ISIS  
 Facility Alt.: Not reported  
 Program ID: 2711  
 Date Interaction: 09/24/1990  
 Date Interaction 3: 09/24/1990  
 Facility ID: 6924961

Map ID  
Direction  
Distance  
Elevation

MAP FINDINGS

Site

Database(s)

EDR ID Number  
EPA ID Number

**MIKES MOBIL SERVICE (Continued)**

**U001122859**

Facility Company: MIKES MOBIL SERVICE  
Interaction: A  
Interaction 1: UST  
Interaction 2: Underground Storage Tank  
Ecology Program: TOXICS  
Program Data: ISIS  
Facility Alt.: Not reported  
Program ID: 2711  
Date Interaction: 03/20/2000  
Date Interaction 3: 03/20/2000

Facility Id: 6924961  
Latitude: 47.5478  
Longitude: -122.31619  
Ecology Interest Type Code: LUST  
Facility ID: 6924961  
Facility Company: MIKES MOBIL SERVICE  
Interaction: I  
Interaction 1: LUST  
Interaction 2: LUST Facility  
Ecology Program: TOXICS  
Program Data: ISIS  
Facility Alt.: Not reported  
Program ID: 2711  
Date Interaction: 09/24/1990  
Date Interaction 3: 09/24/1990

Facility ID: 6924961  
Facility Company: MIKES MOBIL SERVICE  
Interaction: A  
Interaction 1: UST  
Interaction 2: Underground Storage Tank  
Ecology Program: TOXICS  
Program Data: ISIS  
Facility Alt.: Not reported  
Program ID: 2711  
Date Interaction: 03/20/2000  
Date Interaction 3: 03/20/2000

**LUST:**

Facility ID: 6924961  
Facility Status: Cleanup Started  
Cleanup Site ID: 7721  
Cleanup Unit Type: Upland  
Process Type: Independent Action  
Alternate Name: TEXACO STATION MIKES  
Release Status Date: 07/01/2011  
Site Response Unit Code: Northwest  
Lat/Long: 47.5478 / -122.31619

Facility ID: 6924961  
Facility Status: Cleanup Started  
Cleanup Site ID: 7721  
Cleanup Unit Type: Upland  
Process Type: Independent Action



Map ID  
Direction  
Distance  
Elevation

MAP FINDINGS

Site

Database(s)

EDR ID Number  
EPA ID Number

**MIKES MOBIL SERVICE (Continued)**

**U001122859**

Alternate Name: TEXACO STATION MIKES  
Release Status Date: 06/01/1995  
Site Response Unit Code: Northwest  
Lat/Long: 47.5478 / -122.31619

Facility ID: 6924961  
Facility Status: RCU  
Cleanup Site ID: 7721  
Cleanup Unit Type: Upland  
Process Type: Independent Action  
Alternate Name: TEXACO STATION MIKES  
Release Status Date: 04/17/2001  
Site Response Unit Code: Northwest  
Lat/Long: 47.5478 / -122.31619

UST:

Facility ID: 6924961  
Site Id: 2711  
UBI: Not reported  
Phone Number: 2067630875  
Decimal Latitude: 47.547800000000002  
Decimal Longitude: -122.316196000000001

Tank Name: #1  
Tag Number: Not reported  
Tank Status: Removed  
Tank Status Date: 08/06/1996  
Tank Install Date: 00/31/1964  
Tank Closure Date: Not reported  
Capacity Range: Not reported  
Tank Permit Expiration Date: Not reported  
Tank Upgrade Date: Not reported  
Tank Spill Prevention: Not reported  
Tank Overfill Prevention: Not reported  
Tank Material: Not reported  
Tank Construction: Not reported  
Tank Tightness Test: Not reported  
Tank Corrosion Protection: Not reported  
Tank Manifold: Not reported  
Tank Release Detection: Not reported  
Tank SFC Type: Not reported  
Pipe Material: Not reported  
Pipe Construction: Not reported  
Pipe Primary Release Detection: Not reported  
Pipe Second Release Detection: Not reported  
Pipe Corrosion Protection: Not reported  
Pipe Pumping System: Not reported  
Responsible Unit: NORTHWEST  
Dispencer/Pump SFC Type: Not reported

Tank Name: #2  
Tag Number: Not reported  
Tank Status: Removed  
Tank Status Date: 08/06/1996  
Tank Install Date: 00/31/1964  
Tank Closure Date: Not reported

Map ID  
Direction  
Distance  
Elevation

MAP FINDINGS

Site

Database(s)

EDR ID Number  
EPA ID Number

**MIKES MOBIL SERVICE (Continued)**

**U001122859**

Capacity Range: Not reported  
Tank Permit Expiration Date: Not reported  
Tank Upgrade Date: Not reported  
Tank Spill Prevention: Not reported  
Tank Overfill Prevention: Not reported  
Tank Material: Not reported  
Tank Construction: Not reported  
Tank Tightness Test: Not reported  
Tank Corrosion Protection: Not reported  
Tank Manifold: Not reported  
Tank Release Detection: Not reported  
Tank SFC Type: Not reported  
Pipe Material: Not reported  
Pipe Construction: Not reported  
Pipe Primary Release Detection: Not reported  
Pipe Second Release Detection: Not reported  
Pipe Corrosion Protection: Not reported  
Pipe Pumping System: Not reported  
Responsible Unit: NORTHWEST  
Dispencer/Pump SFC Type: Not reported

Tank Name: #3  
Tag Number: Not reported  
Tank Status: Removed  
Tank Status Date: 08/06/1996  
Tank Install Date: 00/31/1964  
Tank Closure Date: Not reported  
Capacity Range: Not reported  
Tank Permit Expiration Date: Not reported  
Tank Upgrade Date: Not reported  
Tank Spill Prevention: Not reported  
Tank Overfill Prevention: Not reported  
Tank Material: Not reported  
Tank Construction: Not reported  
Tank Tightness Test: Not reported  
Tank Corrosion Protection: Not reported  
Tank Manifold: Not reported  
Tank Release Detection: Not reported  
Tank SFC Type: Not reported  
Pipe Material: Not reported  
Pipe Construction: Not reported  
Pipe Primary Release Detection: Not reported  
Pipe Second Release Detection: Not reported  
Pipe Corrosion Protection: Not reported  
Pipe Pumping System: Not reported  
Responsible Unit: NORTHWEST  
Dispencer/Pump SFC Type: Not reported

Tank Name: #4  
Tag Number: Not reported  
Tank Status: Removed  
Tank Status Date: 08/06/1996  
Tank Install Date: 00/31/1964  
Tank Closure Date: Not reported  
Capacity Range: Not reported

Map ID  
 Direction  
 Distance  
 Elevation

MAP FINDINGS

Site

Database(s)

EDR ID Number  
 EPA ID Number

**MIKES MOBIL SERVICE (Continued)**

**U001122859**

Tank Permit Expiration Date: Not reported  
 Tank Upgrade Date: Not reported  
 Tank Spill Prevention: Not reported  
 Tank Overfill Prevention: Not reported  
 Tank Material: Not reported  
 Tank Construction: Not reported  
 Tank Tightness Test: Not reported  
 Tank Corrosion Protection: Not reported  
 Tank Manifold: Not reported  
 Tank Release Detection: Not reported  
 Tank SFC Type: Not reported  
 Pipe Material: Not reported  
 Pipe Construction: Not reported  
 Pipe Primary Release Detection: Not reported  
 Pipe Second Release Detection: Not reported  
 Pipe Corrosion Protection: Not reported  
 Pipe Pumping System: Not reported  
 Responsible Unit: NORTHWEST  
 Dispenser/Pump SFC Type: Not reported

**BO299**  
**SW**  
**1/2-1**  
**0.695 mi.**  
**3667 ft.**

**WEST COAST EQUIPMENT 2**

**SEATTLE, WA**

**Site 1 of 2 in cluster BO**

**WA CSCSL S104310948**  
**WA ALLSITES N/A**  
**WA HSL**

**Relative:**  
**Higher**

CSCSL:  
 Facility ID: 12494  
 Region: Northwest  
 Lat/Long: 47.533029999999 / -122.33778  
 Brownfield Status: Not reported  
 Rank Status: 3  
 Clean Up Siteid: 1405  
 Site Status: Cleanup Started  
 PSI?: Not reported  
 Contaminant Name: Metals Priority Pollutants  
 Ground Water: C  
 Surface Water: Not reported  
 Soil: C  
 Sediment: Not reported  
 Air: Not reported  
 Bedrock: Not reported  
 Responsible Unit: Northwest

**Actual:**  
**20 ft.**

Facility ID: 12494  
 Region: Northwest  
 Lat/Long: 47.533029999999 / -122.33778  
 Brownfield Status: Not reported  
 Rank Status: 3  
 Clean Up Siteid: 1405  
 Site Status: Cleanup Started  
 PSI?: Not reported  
 Contaminant Name: Petroleum Products-Unspecified  
 Ground Water: C  
 Surface Water: Not reported  
 Soil: C  
 Sediment: Not reported  
 Air: Not reported

Map ID  
Direction  
Distance  
Elevation

MAP FINDINGS

Site

Database(s)

EDR ID Number  
EPA ID Number

**WEST COAST EQUIPMENT 2 (Continued)**

**S104310948**

Bedrock: Not reported  
Responsible Unit: Northwest

ALLSITES:

Facility Id: 12494  
Latitude: 47.53303  
Longitude: -122.33778  
Ecology Interest Type Code: INDPNDNT  
Facility ID: 12494  
Facility Company: WEST COAST EQUIPMENT 2  
Interaction: A  
Interaction 1: INDPNDNT  
Interaction 2: Independent Cleanup  
Ecology Program: TOXICS  
Program Data: ISIS  
Facility Alt.: WEST COAST EQUIPMENT 2  
Program ID: Not reported  
Date Interaction: 06/17/1997  
Date Interaction 3: 06/17/1997

Facility/Site Interaction T: 5851  
Geographic Location Identifier (Alias Facid): 12494  
Interaction (Aka Env Int) Type Code: INDPNDNT  
Interaction (Aka Env Int) Description: Independent Cleanup  
Interaction Status: A  
Federal Program Identifier: Not reported  
Interaction Start Date: 06/17/1997  
Interaction End Date: Not reported  
prgm\_facil: WEST COAST EQUIPMENT 2  
cur\_sys\_pr: TOXICS  
cur\_sys\_nm: ISIS

HSL:

edr\_fstat: WA  
edr\_fzip: Not reported  
edr\_fcnty: KING  
edr\_zip: Not reported  
**Facility Type: Hazardous Sites List**  
Facility Status: Cleanup Started  
FSID Number: 12494  
Rank: 3  
Region: NW

**BN300**  
**SW**  
**1/2-1**  
**0.701 mi.**  
**3701 ft.**

**DR CONCRETE RECYCLE**  
**149 SW KENYON ST**  
**SEATTLE, WA**  
**Site 2 of 2 in cluster BN**

**FINDS** **1007453308**  
**WA CSCSL** **N/A**  
**WA ALLSITES**

**Relative:**  
**Higher**

FINDS:

Registry ID: 110017742521

**Actual:**  
**19 ft.**

Environmental Interest/Information System  
Washington Facility / Site Identification System (WA-FSIS) provides a means to query and display data maintained by the Washington

Map ID  
Direction  
Distance  
Elevation

MAP FINDINGS

Site

Database(s)

EDR ID Number  
EPA ID Number

**DR CONCRETE RECYCLE (Continued)**

**1007453308**

Department of Ecology. This system contains key information for each facility/site that is currently, or has been, of interest to the Air Quality, Dam Safety, Hazardous Waste, Toxics Cleanup, and Water Quality Programs.

CSCSL:

Facility ID: 4504516  
Region: Northwest  
Lat/Long: 47.531767119773 / -122.3498461373  
Brownfield Status: Not reported  
Rank Status: Not reported  
Clean Up Siteid: 3089  
Site Status: Cleanup Started  
PSI?: Not reported  
Contaminant Name: Arsenic  
Ground Water: Not reported  
Surface Water: B  
Soil: C  
Sediment: Not reported  
Air: Not reported  
Bedrock: Not reported  
Responsible Unit: Northwest

Facility ID: 4504516  
Region: Northwest  
Lat/Long: 47.531767119773 / -122.3498461373  
Brownfield Status: Not reported  
Rank Status: Not reported  
Clean Up Siteid: 3089  
Site Status: Cleanup Started  
PSI?: Not reported  
Contaminant Name: Metals Priority Pollutants  
Ground Water: Not reported  
Surface Water: C  
Soil: C  
Sediment: Not reported  
Air: Not reported  
Bedrock: Not reported  
Responsible Unit: Northwest

ALLSITES:

Facility Id: 4504516  
Latitude: 47.5317671  
Longitude: -122.34984  
Ecology Interest Type Code: LSC  
Facility ID: 4504516  
Facility Company: DR CONCRETE RECYCLE  
Interaction: I  
Interaction 1: VOLCLNST  
Interaction 2: Voluntary Cleanup Sites  
Ecology Program: TOXICS  
Program Data: ISIS  
Facility Alt.: DR CONCRETE RECYCLE  
Program ID: NW1841  
Date Interaction: 10/23/2007

Map ID  
Direction  
Distance  
Elevation

MAP FINDINGS

Site

Database(s)

EDR ID Number  
EPA ID Number

**DR CONCRETE RECYCLE (Continued)**

**1007453308**

Date Interaction 3: 10/23/2007

Facility ID: 4504516  
Facility Company: DR CONCRETE RECYCLE  
Interaction: I  
Interaction 1: INDUSTGP  
Interaction 2: Industrial SW GP  
Ecology Program: WATQUAL  
Program Data: PARIS  
Facility Alt.: DR CONCRETE RECYCLE  
Program ID: SO3005621  
Date Interaction: 05/07/2004  
Date Interaction 3: 05/07/2004

Facility ID: 4504516  
Facility Company: DR CONCRETE RECYCLE  
Interaction: I  
Interaction 1: LSC  
Interaction 2: Local Source Control  
Ecology Program: HAZWASTE  
Program Data: LSC  
Facility Alt.: HEALTHCARE SOLUTIONS INC  
Program ID: Not reported  
Date Interaction: 09/20/2011  
Date Interaction 3: 09/20/2011

Facility Id: 4504516  
Latitude: 47.5317671  
Longitude: -122.34984  
Ecology Interest Type Code: VOLCLNST

Facility ID: 4504516  
Facility Company: DR CONCRETE RECYCLE  
Interaction: I  
Interaction 1: VOLCLNST  
Interaction 2: Voluntary Cleanup Sites  
Ecology Program: TOXICS  
Program Data: ISIS  
Facility Alt.: DR CONCRETE RECYCLE  
Program ID: NW1841  
Date Interaction: 10/23/2007  
Date Interaction 3: 10/23/2007

Facility ID: 4504516  
Facility Company: DR CONCRETE RECYCLE  
Interaction: I  
Interaction 1: INDUSTGP  
Interaction 2: Industrial SW GP  
Ecology Program: WATQUAL  
Program Data: PARIS  
Facility Alt.: DR CONCRETE RECYCLE  
Program ID: SO3005621  
Date Interaction: 05/07/2004  
Date Interaction 3: 05/07/2004

Facility ID: 4504516  
Facility Company: DR CONCRETE RECYCLE

Map ID  
Direction  
Distance  
Elevation

MAP FINDINGS

Site

Database(s)

EDR ID Number  
EPA ID Number

DR CONCRETE RECYCLE (Continued)

1007453308

Interaction: I  
Interaction 1: LSC  
Interaction 2: Local Source Control  
Ecology Program: HAZWASTE  
Program Data: LSC  
Facility Alt.: HEALTHCARE SOLUTIONS INC  
Program ID: Not reported  
Date Interaction: 09/20/2011  
Date Interaction 3: 09/20/2011

Facility Id: 4504516  
Latitude: 47.5317671  
Longitude: -122.34984  
Ecology Interest Type Code: INDUSTGP  
Facility ID: 4504516  
Facility Company: DR CONCRETE RECYCLE  
Interaction: I  
Interaction 1: VOLCLNST  
Interaction 2: Voluntary Cleanup Sites  
Ecology Program: TOXICS  
Program Data: ISIS  
Facility Alt.: DR CONCRETE RECYCLE  
Program ID: NW1841  
Date Interaction: 10/23/2007  
Date Interaction 3: 10/23/2007

Facility ID: 4504516  
Facility Company: DR CONCRETE RECYCLE  
Interaction: I  
Interaction 1: INDUSTGP  
Interaction 2: Industrial SW GP  
Ecology Program: WATQUAL  
Program Data: PARIS  
Facility Alt.: DR CONCRETE RECYCLE  
Program ID: SO3005621  
Date Interaction: 05/07/2004  
Date Interaction 3: 05/07/2004

Facility ID: 4504516  
Facility Company: DR CONCRETE RECYCLE  
Interaction: I  
Interaction 1: LSC  
Interaction 2: Local Source Control  
Ecology Program: HAZWASTE  
Program Data: LSC  
Facility Alt.: HEALTHCARE SOLUTIONS INC  
Program ID: Not reported  
Date Interaction: 09/20/2011  
Date Interaction 3: 09/20/2011

Map ID  
Direction  
Distance  
Elevation

MAP FINDINGS

Site

Database(s)

EDR ID Number  
EPA ID Number

301  
NW  
1/2-1  
0.702 mi.  
3708 ft.

**LONGVIEW FIBRE PAPER AND PACKAGING INC**  
**5901 E MARGINAL WY S**  
**SEATTLE, WA 98134**

**RCRA NonGen / NLR**  
**FINDS**  
**WA CSCSL**  
**WA HSL**  
**WA ALLSITES**  
**WA LUST**  
**WA MANIFEST**  
**WA ICR**  
**WA NPDES**  
**US AIRS**

**1000237371**  
**WAD009282161**

**Relative:**  
**Lower**

**Actual:**  
**9 ft.**

RCRA NonGen / NLR:

Date form received by agency: 02/10/2012  
Facility name: LONGVIEW FIBRE PAPER & PACKAGING INC  
Facility address: 5901 E MARGINAL WAY S  
SEATTLE, WA 98134  
EPA ID: WAD009282161  
Mailing address: PO BOX 24867  
SEATTLE, WA 98124  
Contact: JOHN L MORGAN  
Contact address: 5901 E MARGINAL WAY S  
SEATTLE, WA 98134  
Contact country: US  
Contact telephone: (206) 762-7170  
Contact email: JLMORGAN@LONGFIBRE.COM  
EPA Region: 10  
Land type: Private  
Classification: Non-Generator  
Description: Handler: Non-Generators do not presently generate hazardous waste

Owner/Operator Summary:

Owner/operator name: LONGVIEW FIBRE PAPER & PACKAGING INC  
Owner/operator address: PO BOX 24867  
SEATTLE, 98124  
Owner/operator country: US  
Owner/operator telephone: 206-762-7170  
Legal status: Private  
Owner/Operator Type: Operator  
Owner/Op start date: 01/01/1997  
Owner/Op end date: Not reported

Owner/operator name: LONGVIEW FIBRE PAPER & PACKAGING INC  
Owner/operator address: PO BOX 639  
LONGVIEW, WA 98632  
Owner/operator country: US  
Owner/operator telephone: Not reported  
Legal status: Private  
Owner/Operator Type: Owner  
Owner/Op start date: 08/21/1996  
Owner/Op end date: Not reported

Owner/operator name: LONGVIEW FIBRE PAPER & PACKAGING INC  
Owner/operator address: PO BOX 639  
LONGVIEW, 98632  
Owner/operator country: US  
Owner/operator telephone: (360)425-1550  
Legal status: Private  
Owner/Operator Type: Owner  
Owner/Op start date: 08/21/1996



Map ID  
Direction  
Distance  
Elevation

MAP FINDINGS

Site

Database(s)

EDR ID Number  
EPA ID Number

**LONGVIEW FIBRE PAPER AND PACKAGING INC (Continued)**

**1000237371**

Owner/Op end date: Not reported

Owner/operator name: LONGVIEW FIBRE PAPER & PACKAGING INC  
Owner/operator address: PO BOX 24867  
SEATTLE, WA 98124

Owner/operator country: US  
Owner/operator telephone: Not reported  
Legal status: Private  
Owner/Operator Type: Operator  
Owner/Op start date: 01/01/1997  
Owner/Op end date: Not reported

Owner/operator name: LONGVIEW FIBRE L  
Owner/operator address: PO BOX 639  
LONGVIEW, WA 98632

Owner/operator country: US  
Owner/operator telephone: (360)425-1550  
Legal status: Private  
Owner/Operator Type: Owner  
Owner/Op start date: 08/21/1996  
Owner/Op end date: Not reported

Owner/operator name: LONGVIEW FIBRE L  
Owner/operator address: PO BOX 24867  
SEATTLE, WA 98124

Owner/operator country: US  
Owner/operator telephone: (206)762-7170  
Legal status: Private  
Owner/Operator Type: Operator  
Owner/Op start date: 01/01/1997  
Owner/Op end date: Not reported

Handler Activities Summary:

U.S. importer of hazardous waste: No  
Mixed waste (haz. and radioactive): No  
Recycler of hazardous waste: No  
Transporter of hazardous waste: No  
Treater, storer or disposer of HW: No  
Underground injection activity: No  
On-site burner exemption: No  
Furnace exemption: No  
Used oil fuel burner: No  
Used oil processor: No  
User oil refiner: No  
Used oil fuel marketer to burner: No  
Used oil Specification marketer: No  
Used oil transfer facility: No  
Used oil transporter: No

Historical Generators:

Date form received by agency: 01/06/2011  
Facility name: LONGVIEW FIBRE PAPER & PACKAGING INC  
Classification: Not a generator, verified

Date form received by agency: 02/02/2010  
Facility name: LONGVIEW FIBRE PAPER & PACKAGING INC

Map ID  
Direction  
Distance  
Elevation

MAP FINDINGS

Site

Database(s)

EDR ID Number  
EPA ID Number

**LONGVIEW FIBRE PAPER AND PACKAGING INC (Continued)**

**1000237371**

Classification: Not a generator, verified

Date form received by agency: 12/31/2007  
Facility name: LONGVIEW FIBRE PAPER & PACKAGING INC  
Classification: Not a generator, verified

Date form received by agency: 12/31/2005  
Facility name: LONGVIEW FIBRE PAPER & PACKAGING INC  
Classification: Not a generator, verified

Date form received by agency: 12/31/2003  
Facility name: LONGVIEW FIBRE PAPER & PACKAGING INC  
Site name: LONGVIEW FIBRE CO  
Classification: Not a generator, verified

Violation Status: No violations found

Evaluation Action Summary:

Evaluation date: 02/26/2003  
Evaluation: COMPLIANCE EVALUATION INSPECTION ON-SITE  
Area of violation: Not reported  
Date achieved compliance: Not reported  
Evaluation lead agency: State

FINDS:

Registry ID: 110005314506

Environmental Interest/Information System

Washington Facility / Site Identification System (WA-FSIS) provides a means to query and display data maintained by the Washington Department of Ecology. This system contains key information for each facility/site that is currently, or has been, of interest to the Air Quality, Dam Safety, Hazardous Waste, Toxics Cleanup, and Water Quality Programs.

AFS (Aerometric Information Retrieval System (AIRS) Facility Subsystem) replaces the former Compliance Data System (CDS), the National Emission Data System (NEDS), and the Storage and Retrieval of Aerometric Data (SAROAD). AIRS is the national repository for information concerning airborne pollution in the United States. AFS is used to track emissions and compliance data from industrial plants. AFS data are utilized by states to prepare State Implementation Plans to comply with regulatory programs and by EPA as an input for the estimation of total national emissions. AFS is undergoing a major redesign to support facility operating permits required under Title V of the Clean Air Act.

NCDB (National Compliance Data Base) supports implementation of the Federal Insecticide, Fungicide, and Rodenticide Act (FIFRA) and the Toxic Substances Control Act (TSCA). The system tracks inspections in regions and states with cooperative agreements, enforcement actions, and settlements.

RCRAInfo is a national information system that supports the Resource Conservation and Recovery Act (RCRA) program through the tracking of events and activities related to facilities that generate, transport,

Map ID  
Direction  
Distance  
Elevation

MAP FINDINGS

Site

Database(s)

EDR ID Number  
EPA ID Number

**LONGVIEW FIBRE PAPER AND PACKAGING INC (Continued)**

**1000237371**

and treat, store, or dispose of hazardous waste. RCRAInfo allows RCRA program staff to track the notification, permit, compliance, and corrective action activities required under RCRA.

**HAZARDOUS WASTE BIENNIAL REPORTER**

**CSCSL:**

Facility ID: 2226  
Region: Northwest  
Lat/Long: 47.549939999999 / -122.33542  
Brownfield Status: Not reported  
Rank Status: 5  
Clean Up Siteid: 5070  
Site Status: Awaiting Cleanup  
PSI?: Not reported  
Contaminant Name: Base/Neutral/Acid Organics  
Ground Water: C  
Surface Water: C  
Soil: Not reported  
Sediment: Not reported  
Air: C  
Bedrock: Not reported  
Responsible Unit: Northwest

Facility ID: 2226  
Region: Northwest  
Lat/Long: 47.549939999999 / -122.33542  
Brownfield Status: Not reported  
Rank Status: 5  
Clean Up Siteid: 5070  
Site Status: Awaiting Cleanup  
PSI?: Not reported  
Contaminant Name: Petroleum Products-Unspecified  
Ground Water: Not reported  
Surface Water: C  
Soil: Not reported  
Sediment: Not reported  
Air: C  
Bedrock: Not reported  
Responsible Unit: Northwest

Facility ID: 2226  
Region: Northwest  
Lat/Long: 47.549939999999 / -122.33542  
Brownfield Status: Not reported  
Rank Status: 5  
Clean Up Siteid: 5070  
Site Status: Awaiting Cleanup  
PSI?: Not reported  
Contaminant Name: Petroleum-Diesel  
Ground Water: C  
Surface Water: Not reported  
Soil: C  
Sediment: Not reported  
Air: Not reported  
Bedrock: Not reported

Map ID  
Direction  
Distance  
Elevation

MAP FINDINGS

Site

Database(s)

EDR ID Number  
EPA ID Number

**LONGVIEW FIBRE PAPER AND PACKAGING INC (Continued)**

**1000237371**

Responsible Unit: Northwest  
  
Facility ID: 2226  
Region: Northwest  
Lat/Long: 47.549939999999 / -122.33542  
Brownfield Status: Not reported  
Rank Status: 5  
Clean Up Siteid: 5070  
Site Status: Awaiting Cleanup  
PSI?: Not reported  
Contaminant Name: Polynuclear Aromatic Hydrocarbons  
Ground Water: C  
Surface Water: C  
Soil: C  
Sediment: Not reported  
Air: C  
Bedrock: Not reported  
Responsible Unit: Northwest

HSL:

edr\_fstat: WA  
edr\_fzip: Not reported  
edr\_fcnty: KING  
edr\_zip: Not reported  
**Facility Type: Hazardous Sites List**  
Facility Status: Awaiting Cleanup  
FSID Number: 2226  
Rank: 5  
Region: NW

ALLSITES:

Facility Id: 2226  
Latitude: 47.54994  
Longitude: -122.33542  
Ecology Interest Type Code: HWG  
Facility ID: 2226  
Facility Company: Longview Fibre Paper & Packaging Inc  
Interaction: I  
Interaction 1: HWG  
Interaction 2: Hazardous Waste Generator  
Ecology Program: HAZWASTE  
Program Data: TURBOWASTE  
Facility Alt.: Not reported  
Program ID: WAD009282161  
Date Interaction: 08/18/1980  
Date Interaction 3: 08/18/1980

Facility ID: 2226  
Facility Company: Longview Fibre Paper & Packaging Inc  
Interaction: A  
Interaction 1: LUST  
Interaction 2: LUST Facility  
Ecology Program: TOXICS  
Program Data: ISIS  
Facility Alt.: Not reported  
Program ID: 7348

Map ID  
Direction  
Distance  
Elevation

MAP FINDINGS

Site

Database(s)

EDR ID Number  
EPA ID Number

**LONGVIEW FIBRE PAPER AND PACKAGING INC (Continued)**

**1000237371**

Date Interaction:	01/01/1988
Date Interaction 3:	01/01/1988
Facility ID:	2226
Facility Company:	Longview Fibre Paper & Packaging Inc
Interaction:	A
Interaction 1:	TIER2
Interaction 2:	Emergency/Haz Chem Rpt TIER2
Ecology Program:	HAZWASTE
Program Data:	EPCRA
Facility Alt.:	Not reported
Program ID:	WAD009282161
Date Interaction:	01/01/1988
Date Interaction 3:	01/01/1988
Facility ID:	2226
Facility Company:	Longview Fibre Paper & Packaging Inc
Interaction:	A
Interaction 1:	UST
Interaction 2:	Underground Storage Tank
Ecology Program:	TOXICS
Program Data:	ISIS
Facility Alt.:	Not reported
Program ID:	7348
Date Interaction:	03/20/2000
Date Interaction 3:	03/20/2000
Facility ID:	2226
Facility Company:	Longview Fibre Paper & Packaging Inc
Interaction:	I
Interaction 1:	HWOTHER
Interaction 2:	Haz Waste Management Activity
Ecology Program:	HAZWASTE
Program Data:	TURBOWASTE
Facility Alt.:	Not reported
Program ID:	WAD009282161
Date Interaction:	12/31/2003
Date Interaction 3:	12/31/2003
Facility ID:	2226
Facility Company:	Longview Fibre Paper & Packaging Inc
Interaction:	A
Interaction 1:	INDPNDNT
Interaction 2:	Independent Cleanup
Ecology Program:	TOXICS
Program Data:	ISIS
Facility Alt.:	Longview Fibre Paper & Packaging Inc
Program ID:	Not reported
Date Interaction:	01/01/1900
Date Interaction 3:	01/01/1900
Facility ID:	2226
Facility Company:	Longview Fibre Paper & Packaging Inc
Interaction:	I
Interaction 1:	HWG
Interaction 2:	Hazardous Waste Generator
Ecology Program:	HAZWASTE

Map ID  
Direction  
Distance  
Elevation

MAP FINDINGS

Site

Database(s)

EDR ID Number  
EPA ID Number

**LONGVIEW FIBRE PAPER AND PACKAGING INC (Continued)**

**1000237371**

Program Data:	TURBOWASTE
Facility Alt.:	Not reported
Program ID:	WAD009282161
Date Interaction:	12/31/2006
Date Interaction 3:	12/31/2006
Facility ID:	2226
Facility Company:	Longview Fibre Paper & Packaging Inc
Interaction:	A
Interaction 1:	HWOTHER
Interaction 2:	Haz Waste Management Activity
Ecology Program:	HAZWASTE
Program Data:	TURBOWASTE
Facility Alt.:	Longview Fibre Paper & Packaging Inc
Program ID:	WAD009282161
Date Interaction:	12/31/2007
Date Interaction 3:	12/31/2007
Facility ID:	2226
Facility Company:	Longview Fibre Paper & Packaging Inc
Interaction:	I
Interaction 1:	LSC
Interaction 2:	Local Source Control
Ecology Program:	HAZWASTE
Program Data:	LSC
Facility Alt.:	Longview Fibre Paper & Packaging Inc
Program ID:	Not reported
Date Interaction:	06/19/2009
Date Interaction 3:	06/19/2009
Facility ID:	2226
Facility Company:	Longview Fibre Paper & Packaging Inc
Interaction:	A
Interaction 1:	INDUSTGP
Interaction 2:	Industrial SW GP
Ecology Program:	WATQUAL
Program Data:	PARIS
Facility Alt.:	LONGVIEW FIBRE SEATTLE
Program ID:	WAR000206
Date Interaction:	12/28/1992
Date Interaction 3:	12/28/1992
Facility/Site Interaction T:	3911
Geographic Location Identifier (Alias Facid):	2226
Interaction (Aka Env Int) Type Code:	HWG
Interaction (Aka Env Int) Description:	Hazardous Waste Generator
Interaction Status:	I
Federal Program Identifier:	WAD009282161
Interaction Start Date:	08/18/1980
Interaction End Date:	12/31/2003
prgm_facil:	Not reported
cur_sys_pr:	HAZWASTE
cur_sys_nm:	TURBOWASTE
Facility/Site Interaction T:	3912
Geographic Location Identifier (Alias Facid):	2226
Interaction (Aka Env Int) Type Code:	LUST

Map ID  
Direction  
Distance  
Elevation

MAP FINDINGS

Site

Database(s)

EDR ID Number  
EPA ID Number

**LONGVIEW FIBRE PAPER AND PACKAGING INC (Continued)**

**1000237371**

Interaction (Aka Env Int) Description: LUST Facility  
Interaction Status: A  
Federal Program Identifier: 7348  
Interaction Start Date: 01/01/1988  
Interaction End Date: Not reported  
prgm\_facil: Not reported  
cur\_sys\_pr: TOXICS  
cur\_sys\_nm: ISIS

Facility/Site Interaction T: 3913  
Geographic Location Identifier (Alias Facid): 2226  
Interaction (Aka Env Int) Type Code: TIER2  
Interaction (Aka Env Int) Description: Emergency/Haz Chem Rpt TIER2  
Interaction Status: A  
Federal Program Identifier: WAD009282161  
Interaction Start Date: 01/01/1988  
Interaction End Date: Not reported  
prgm\_facil: Not reported  
cur\_sys\_pr: HAZWASTE  
cur\_sys\_nm: EPCRA

Facility/Site Interaction T: 3914  
Geographic Location Identifier (Alias Facid): 2226  
Interaction (Aka Env Int) Type Code: UST  
Interaction (Aka Env Int) Description: Underground Storage Tank  
Interaction Status: A  
Federal Program Identifier: 7348  
Interaction Start Date: 03/20/2000  
Interaction End Date: Not reported  
prgm\_facil: Not reported  
cur\_sys\_pr: TOXICS  
cur\_sys\_nm: ISIS

Facility/Site Interaction T: 3916  
Geographic Location Identifier (Alias Facid): 2226  
Interaction (Aka Env Int) Type Code: HWOTHER  
Interaction (Aka Env Int) Description: Haz Waste Management Activity  
Interaction Status: I  
Federal Program Identifier: WAD009282161  
Interaction Start Date: 12/31/2003  
Interaction End Date: 12/31/2006  
prgm\_facil: Not reported  
cur\_sys\_pr: HAZWASTE  
cur\_sys\_nm: TURBOWASTE

Facility/Site Interaction T: 3917  
Geographic Location Identifier (Alias Facid): 2226  
Interaction (Aka Env Int) Type Code: INDPNDNT  
Interaction (Aka Env Int) Description: Independent Cleanup  
Interaction Status: A  
Federal Program Identifier: Not reported  
Interaction Start Date: 01/01/1900  
Interaction End Date: Not reported  
prgm\_facil: Longview Fibre Paper & Packaging Inc  
cur\_sys\_pr: TOXICS  
cur\_sys\_nm: ISIS

Map ID  
Direction  
Distance  
Elevation

MAP FINDINGS

Site

Database(s)

EDR ID Number  
EPA ID Number

**LONGVIEW FIBRE PAPER AND PACKAGING INC (Continued)**

**1000237371**

Facility/Site Interaction T: 3918  
Geographic Location Identifier (Alias Facid): 2226  
Interaction (Aka Env Int) Type Code: HWG  
Interaction (Aka Env Int) Description: Hazardous Waste Generator  
Interaction Status: I  
Federal Program Identifier: WAD009282161  
Interaction Start Date: 12/31/2006  
Interaction End Date: 12/31/2007  
prgm\_facil: Not reported  
cur\_sys\_pr: HAZWASTE  
cur\_sys\_nm: TURBOWASTE

Facility/Site Interaction T: 3919  
Geographic Location Identifier (Alias Facid): 2226  
Interaction (Aka Env Int) Type Code: HWOTHER  
Interaction (Aka Env Int) Description: Haz Waste Management Activity  
Interaction Status: A  
Federal Program Identifier: WAD009282161  
Interaction Start Date: 12/31/2007  
Interaction End Date: Not reported  
prgm\_facil: Not reported  
cur\_sys\_pr: HAZWASTE  
cur\_sys\_nm: TURBOWASTE

Facility/Site Interaction T: 80181  
Geographic Location Identifier (Alias Facid): 2226  
Interaction (Aka Env Int) Type Code: LSC  
Interaction (Aka Env Int) Description: Local Source Control  
Interaction Status: I  
Federal Program Identifier: Not reported  
Interaction Start Date: 06/19/2009  
Interaction End Date: 04/29/2010  
prgm\_facil: Longview Fibre Paper & Packaging Inc  
cur\_sys\_pr: HAZWASTE  
cur\_sys\_nm: LSC

Facility/Site Interaction T: 81037  
Geographic Location Identifier (Alias Facid): 2226  
Interaction (Aka Env Int) Type Code: INDUSTGP  
Interaction (Aka Env Int) Description: Industrial SW GP  
Interaction Status: I  
Federal Program Identifier: SO3000206  
Interaction Start Date: 12/28/1992  
Interaction End Date: 05/19/2008  
prgm\_facil: LONGVIEW FIBRE SEATTLE  
cur\_sys\_pr: WATQUAL  
cur\_sys\_nm: PARIS

Facility Id: 2226  
Latitude: 47.54994  
Longitude: -122.33542  
Ecology Interest Type Code: INDUSTGP  
Facility ID: 2226  
Facility Company: Longview Fibre Paper & Packaging Inc  
Interaction: I  
Interaction 1: HWG



Map ID  
Direction  
Distance  
Elevation

MAP FINDINGS

Site

Database(s)

EDR ID Number  
EPA ID Number

**LONGVIEW FIBRE PAPER AND PACKAGING INC (Continued)**

**1000237371**

Interaction 2: Hazardous Waste Generator  
Ecology Program: HAZWASTE  
Program Data: TURBOWASTE  
Facility Alt.: Not reported  
Program ID: WAD009282161  
Date Interaction: 08/18/1980  
Date Interaction 3: 08/18/1980

Facility ID: 2226  
Facility Company: Longview Fibre Paper & Packaging Inc  
Interaction: A  
Interaction 1: LUST  
Interaction 2: LUST Facility  
Ecology Program: TOXICS  
Program Data: ISIS  
Facility Alt.: Not reported  
Program ID: 7348  
Date Interaction: 01/01/1988  
Date Interaction 3: 01/01/1988

Facility ID: 2226  
Facility Company: Longview Fibre Paper & Packaging Inc  
Interaction: A  
Interaction 1: TIER2  
Interaction 2: Emergency/Haz Chem Rpt TIER2  
Ecology Program: HAZWASTE  
Program Data: EPCRA  
Facility Alt.: Not reported  
Program ID: WAD009282161  
Date Interaction: 01/01/1988  
Date Interaction 3: 01/01/1988

Facility ID: 2226  
Facility Company: Longview Fibre Paper & Packaging Inc  
Interaction: A  
Interaction 1: UST  
Interaction 2: Underground Storage Tank  
Ecology Program: TOXICS  
Program Data: ISIS  
Facility Alt.: Not reported  
Program ID: 7348  
Date Interaction: 03/20/2000  
Date Interaction 3: 03/20/2000

Facility ID: 2226  
Facility Company: Longview Fibre Paper & Packaging Inc  
Interaction: I  
Interaction 1: HWOTHER  
Interaction 2: Haz Waste Management Activity  
Ecology Program: HAZWASTE  
Program Data: TURBOWASTE  
Facility Alt.: Not reported  
Program ID: WAD009282161  
Date Interaction: 12/31/2003  
Date Interaction 3: 12/31/2003

Facility ID: 2226

Map ID  
Direction  
Distance  
Elevation

MAP FINDINGS

Site

Database(s)

EDR ID Number  
EPA ID Number

**LONGVIEW FIBRE PAPER AND PACKAGING INC (Continued)**

**1000237371**

Facility Company: Longview Fibre Paper & Packaging Inc  
Interaction: A  
Interaction 1: INDPNDNT  
Interaction 2: Independent Cleanup  
Ecology Program: TOXICS  
Program Data: ISIS  
Facility Alt.: Longview Fibre Paper & Packaging Inc  
Program ID: Not reported  
Date Interaction: 01/01/1900  
Date Interaction 3: 01/01/1900

Facility ID: 2226  
Facility Company: Longview Fibre Paper & Packaging Inc  
Interaction: I  
Interaction 1: HWG  
Interaction 2: Hazardous Waste Generator  
Ecology Program: HAZWASTE  
Program Data: TURBOWASTE  
Facility Alt.: Not reported  
Program ID: WAD009282161  
Date Interaction: 12/31/2006  
Date Interaction 3: 12/31/2006

Facility ID: 2226  
Facility Company: Longview Fibre Paper & Packaging Inc  
Interaction: A  
Interaction 1: HWOTHER  
Interaction 2: Haz Waste Management Activity  
Ecology Program: HAZWASTE  
Program Data: TURBOWASTE  
Facility Alt.: Longview Fibre Paper & Packaging Inc  
Program ID: WAD009282161  
Date Interaction: 12/31/2007  
Date Interaction 3: 12/31/2007

Facility ID: 2226  
Facility Company: Longview Fibre Paper & Packaging Inc  
Interaction: I  
Interaction 1: LSC  
Interaction 2: Local Source Control  
Ecology Program: HAZWASTE  
Program Data: LSC  
Facility Alt.: Longview Fibre Paper & Packaging Inc  
Program ID: Not reported  
Date Interaction: 06/19/2009  
Date Interaction 3: 06/19/2009

Facility ID: 2226  
Facility Company: Longview Fibre Paper & Packaging Inc  
Interaction: A  
Interaction 1: INDUSTGP  
Interaction 2: Industrial SW GP  
Ecology Program: WATQUAL  
Program Data: PARIS  
Facility Alt.: LONGVIEW FIBRE SEATTLE  
Program ID: WAR000206  
Date Interaction: 12/28/1992

Map ID  
Direction  
Distance  
Elevation

MAP FINDINGS

Site

Database(s)

EDR ID Number  
EPA ID Number

**LONGVIEW FIBRE PAPER AND PACKAGING INC (Continued)**

**1000237371**

Date Interaction 3: 12/28/1992

Facility/Site Interaction T: 3911  
Geographic Location Identifier (Alias Facid): 2226  
Interaction (Aka Env Int) Type Code: HWG  
Interaction (Aka Env Int) Description: Hazardous Waste Generator  
Interaction Status: I  
Federal Program Identifier: WAD009282161  
Interaction Start Date: 08/18/1980  
Interaction End Date: 12/31/2003  
prgm\_facil: Not reported  
cur\_sys\_pr: HAZWASTE  
cur\_sys\_nm: TURBOWASTE

Facility/Site Interaction T: 3912  
Geographic Location Identifier (Alias Facid): 2226  
Interaction (Aka Env Int) Type Code: LUST  
Interaction (Aka Env Int) Description: LUST Facility  
Interaction Status: A  
Federal Program Identifier: 7348  
Interaction Start Date: 01/01/1988  
Interaction End Date: Not reported  
prgm\_facil: Not reported  
cur\_sys\_pr: TOXICS  
cur\_sys\_nm: ISIS

Facility/Site Interaction T: 3913  
Geographic Location Identifier (Alias Facid): 2226  
Interaction (Aka Env Int) Type Code: TIER2  
Interaction (Aka Env Int) Description: Emergency/Haz Chem Rpt TIER2  
Interaction Status: A  
Federal Program Identifier: WAD009282161  
Interaction Start Date: 01/01/1988  
Interaction End Date: Not reported  
prgm\_facil: Not reported  
cur\_sys\_pr: HAZWASTE  
cur\_sys\_nm: EPCRA

Facility/Site Interaction T: 3914  
Geographic Location Identifier (Alias Facid): 2226  
Interaction (Aka Env Int) Type Code: UST  
Interaction (Aka Env Int) Description: Underground Storage Tank  
Interaction Status: A  
Federal Program Identifier: 7348  
Interaction Start Date: 03/20/2000  
Interaction End Date: Not reported  
prgm\_facil: Not reported  
cur\_sys\_pr: TOXICS  
cur\_sys\_nm: ISIS

Facility/Site Interaction T: 3916  
Geographic Location Identifier (Alias Facid): 2226  
Interaction (Aka Env Int) Type Code: HWOTHER  
Interaction (Aka Env Int) Description: Haz Waste Management Activity  
Interaction Status: I  
Federal Program Identifier: WAD009282161  
Interaction Start Date: 12/31/2003

Map ID  
Direction  
Distance  
Elevation

MAP FINDINGS

Site

Database(s)

EDR ID Number  
EPA ID Number

**LONGVIEW FIBRE PAPER AND PACKAGING INC (Continued)**

**1000237371**

Interaction End Date: 12/31/2006  
prgm\_facil: Not reported  
cur\_sys\_pr: HAZWASTE  
cur\_sys\_nm: TURBOWASTE

Facility/Site Interaction T: 3917  
Geographic Location Identifier (Alias Facid): 2226  
Interaction (Aka Env Int) Type Code: INDPNDNT  
Interaction (Aka Env Int) Description: Independent Cleanup  
Interaction Status: A  
Federal Program Identifier: Not reported  
Interaction Start Date: 01/01/1900  
Interaction End Date: Not reported  
prgm\_facil: Longview Fibre Paper & Packaging Inc  
cur\_sys\_pr: TOXICS  
cur\_sys\_nm: ISIS

Facility/Site Interaction T: 3918  
Geographic Location Identifier (Alias Facid): 2226  
Interaction (Aka Env Int) Type Code: HWG  
Interaction (Aka Env Int) Description: Hazardous Waste Generator  
Interaction Status: I  
Federal Program Identifier: WAD009282161  
Interaction Start Date: 12/31/2006  
Interaction End Date: 12/31/2007  
prgm\_facil: Not reported  
cur\_sys\_pr: HAZWASTE  
cur\_sys\_nm: TURBOWASTE

Facility/Site Interaction T: 3919  
Geographic Location Identifier (Alias Facid): 2226  
Interaction (Aka Env Int) Type Code: HWOTHER  
Interaction (Aka Env Int) Description: Haz Waste Management Activity  
Interaction Status: A  
Federal Program Identifier: WAD009282161  
Interaction Start Date: 12/31/2007  
Interaction End Date: Not reported  
prgm\_facil: Not reported  
cur\_sys\_pr: HAZWASTE  
cur\_sys\_nm: TURBOWASTE

Facility/Site Interaction T: 80181  
Geographic Location Identifier (Alias Facid): 2226  
Interaction (Aka Env Int) Type Code: LSC  
Interaction (Aka Env Int) Description: Local Source Control  
Interaction Status: I  
Federal Program Identifier: Not reported  
Interaction Start Date: 06/19/2009  
Interaction End Date: 04/29/2010  
prgm\_facil: Longview Fibre Paper & Packaging Inc  
cur\_sys\_pr: HAZWASTE  
cur\_sys\_nm: LSC

Facility/Site Interaction T: 81037  
Geographic Location Identifier (Alias Facid): 2226  
Interaction (Aka Env Int) Type Code: INDUSTGP  
Interaction (Aka Env Int) Description: Industrial SW GP

Map ID  
Direction  
Distance  
Elevation

MAP FINDINGS

Site

Database(s)

EDR ID Number  
EPA ID Number

**LONGVIEW FIBRE PAPER AND PACKAGING INC (Continued)**

**1000237371**

Interaction Status: I  
Federal Program Identifier: SO3000206  
Interaction Start Date: 12/28/1992  
Interaction End Date: 05/19/2008  
prgm\_facil: LONGVIEW FIBRE SEATTLE  
cur\_sys\_pr: WATQUAL  
cur\_sys\_nm: PARIS

Facility Id: 2226  
Latitude: 47.54994  
Longitude: -122.33542  
Ecology Interest Type Code: LUST

Facility ID: 2226  
Facility Company: Longview Fibre Paper & Packaging Inc  
Interaction: I  
Interaction 1: HWG  
Interaction 2: Hazardous Waste Generator  
Ecology Program: HAZWASTE  
Program Data: TURBOWASTE  
Facility Alt.: Not reported  
Program ID: WAD009282161  
Date Interaction: 08/18/1980  
Date Interaction 3: 08/18/1980

Facility ID: 2226  
Facility Company: Longview Fibre Paper & Packaging Inc  
Interaction: A  
Interaction 1: LUST  
Interaction 2: LUST Facility  
Ecology Program: TOXICS  
Program Data: ISIS  
Facility Alt.: Not reported  
Program ID: 7348  
Date Interaction: 01/01/1988  
Date Interaction 3: 01/01/1988

Facility ID: 2226  
Facility Company: Longview Fibre Paper & Packaging Inc  
Interaction: A  
Interaction 1: TIER2  
Interaction 2: Emergency/Haz Chem Rpt TIER2  
Ecology Program: HAZWASTE  
Program Data: EPCRA  
Facility Alt.: Not reported  
Program ID: WAD009282161  
Date Interaction: 01/01/1988  
Date Interaction 3: 01/01/1988

Facility ID: 2226  
Facility Company: Longview Fibre Paper & Packaging Inc  
Interaction: A  
Interaction 1: UST  
Interaction 2: Underground Storage Tank  
Ecology Program: TOXICS  
Program Data: ISIS  
Facility Alt.: Not reported

Map ID  
Direction  
Distance  
Elevation

MAP FINDINGS

Site

Database(s)

EDR ID Number  
EPA ID Number

**LONGVIEW FIBRE PAPER AND PACKAGING INC (Continued)**

**1000237371**

Program ID:	7348
Date Interaction:	03/20/2000
Date Interaction 3:	03/20/2000
Facility ID:	2226
Facility Company:	Longview Fibre Paper & Packaging Inc
Interaction:	I
Interaction 1:	HWOTHER
Interaction 2:	Haz Waste Management Activity
Ecology Program:	HAZWASTE
Program Data:	TURBOWASTE
Facility Alt.:	Not reported
Program ID:	WAD009282161
Date Interaction:	12/31/2003
Date Interaction 3:	12/31/2003
Facility ID:	2226
Facility Company:	Longview Fibre Paper & Packaging Inc
Interaction:	A
Interaction 1:	INDPNDNT
Interaction 2:	Independent Cleanup
Ecology Program:	TOXICS
Program Data:	ISIS
Facility Alt.:	Longview Fibre Paper & Packaging Inc
Program ID:	Not reported
Date Interaction:	01/01/1900
Date Interaction 3:	01/01/1900
Facility ID:	2226
Facility Company:	Longview Fibre Paper & Packaging Inc
Interaction:	I
Interaction 1:	HWG
Interaction 2:	Hazardous Waste Generator
Ecology Program:	HAZWASTE
Program Data:	TURBOWASTE
Facility Alt.:	Not reported
Program ID:	WAD009282161
Date Interaction:	12/31/2006
Date Interaction 3:	12/31/2006
Facility ID:	2226
Facility Company:	Longview Fibre Paper & Packaging Inc
Interaction:	A
Interaction 1:	HWOTHER
Interaction 2:	Haz Waste Management Activity
Ecology Program:	HAZWASTE
Program Data:	TURBOWASTE
Facility Alt.:	Longview Fibre Paper & Packaging Inc
Program ID:	WAD009282161
Date Interaction:	12/31/2007
Date Interaction 3:	12/31/2007
Facility ID:	2226
Facility Company:	Longview Fibre Paper & Packaging Inc
Interaction:	I
Interaction 1:	LSC
Interaction 2:	Local Source Control

Map ID  
Direction  
Distance  
Elevation

MAP FINDINGS

Site

Database(s)

EDR ID Number  
EPA ID Number

**LONGVIEW FIBRE PAPER AND PACKAGING INC (Continued)**

**1000237371**

Ecology Program: HAZWASTE  
Program Data: LSC  
Facility Alt.: Longview Fibre Paper & Packaging Inc  
Program ID: Not reported  
Date Interaction: 06/19/2009  
Date Interaction 3: 06/19/2009

Facility ID: 2226  
Facility Company: Longview Fibre Paper & Packaging Inc  
Interaction: A  
Interaction 1: INDUSTGP  
Interaction 2: Industrial SW GP  
Ecology Program: WATQUAL  
Program Data: PARIS  
Facility Alt.: LONGVIEW FIBRE SEATTLE  
Program ID: WAR000206  
Date Interaction: 12/28/1992  
Date Interaction 3: 12/28/1992

Facility/Site Interaction T: 3911  
Geographic Location Identifier (Alias Facid): 2226  
Interaction (Aka Env Int) Type Code: HWG  
Interaction (Aka Env Int) Description: Hazardous Waste Generator  
Interaction Status: I  
Federal Program Identifier: WAD009282161  
Interaction Start Date: 08/18/1980  
Interaction End Date: 12/31/2003  
prgm\_facil: Not reported  
cur\_sys\_pr: HAZWASTE  
cur\_sys\_nm: TURBOWASTE

Facility/Site Interaction T: 3912  
Geographic Location Identifier (Alias Facid): 2226  
Interaction (Aka Env Int) Type Code: LUST  
Interaction (Aka Env Int) Description: LUST Facility  
Interaction Status: A  
Federal Program Identifier: 7348  
Interaction Start Date: 01/01/1988  
Interaction End Date: Not reported  
prgm\_facil: Not reported  
cur\_sys\_pr: TOXICS  
cur\_sys\_nm: ISIS

Facility/Site Interaction T: 3913  
Geographic Location Identifier (Alias Facid): 2226  
Interaction (Aka Env Int) Type Code: TIER2  
Interaction (Aka Env Int) Description: Emergency/Haz Chem Rpt TIER2  
Interaction Status: A  
Federal Program Identifier: WAD009282161  
Interaction Start Date: 01/01/1988  
Interaction End Date: Not reported  
prgm\_facil: Not reported  
cur\_sys\_pr: HAZWASTE  
cur\_sys\_nm: EPCRA

Facility/Site Interaction T: 3914  
Geographic Location Identifier (Alias Facid): 2226

Map ID  
Direction  
Distance  
Elevation

MAP FINDINGS

Site

Database(s)

EDR ID Number  
EPA ID Number

**LONGVIEW FIBRE PAPER AND PACKAGING INC (Continued)**

**1000237371**

Interaction (Aka Env Int) Type Code: UST  
Interaction (Aka Env Int) Description: Underground Storage Tank  
Interaction Status: A  
Federal Program Identifier: 7348  
Interaction Start Date: 03/20/2000  
Interaction End Date: Not reported  
prgm\_facil: Not reported  
cur\_sys\_pr: TOXICS  
cur\_sys\_nm: ISIS

Facility/Site Interaction T: 3916  
Geographic Location Identifier (Alias Facid): 2226  
Interaction (Aka Env Int) Type Code: HWOTHER  
Interaction (Aka Env Int) Description: Haz Waste Management Activity  
Interaction Status: I  
Federal Program Identifier: WAD009282161  
Interaction Start Date: 12/31/2003  
Interaction End Date: 12/31/2006  
prgm\_facil: Not reported  
cur\_sys\_pr: HAZWASTE  
cur\_sys\_nm: TURBOWASTE

Facility/Site Interaction T: 3917  
Geographic Location Identifier (Alias Facid): 2226  
Interaction (Aka Env Int) Type Code: INDPNDNT  
Interaction (Aka Env Int) Description: Independent Cleanup  
Interaction Status: A  
Federal Program Identifier: Not reported  
Interaction Start Date: 01/01/1900  
Interaction End Date: Not reported  
prgm\_facil: Longview Fibre Paper & Packaging Inc  
cur\_sys\_pr: TOXICS  
cur\_sys\_nm: ISIS

Facility/Site Interaction T: 3918  
Geographic Location Identifier (Alias Facid): 2226  
Interaction (Aka Env Int) Type Code: HWG  
Interaction (Aka Env Int) Description: Hazardous Waste Generator  
Interaction Status: I  
Federal Program Identifier: WAD009282161  
Interaction Start Date: 12/31/2006  
Interaction End Date: 12/31/2007  
prgm\_facil: Not reported  
cur\_sys\_pr: HAZWASTE  
cur\_sys\_nm: TURBOWASTE

Facility/Site Interaction T: 3919  
Geographic Location Identifier (Alias Facid): 2226  
Interaction (Aka Env Int) Type Code: HWOTHER  
Interaction (Aka Env Int) Description: Haz Waste Management Activity  
Interaction Status: A  
Federal Program Identifier: WAD009282161  
Interaction Start Date: 12/31/2007  
Interaction End Date: Not reported  
prgm\_facil: Not reported  
cur\_sys\_pr: HAZWASTE  
cur\_sys\_nm: TURBOWASTE



Map ID  
Direction  
Distance  
Elevation

MAP FINDINGS

Site

Database(s)

EDR ID Number  
EPA ID Number

**LONGVIEW FIBRE PAPER AND PACKAGING INC (Continued)**

**1000237371**

Facility/Site Interaction T: 80181  
Geographic Location Identifier (Alias Facid): 2226  
Interaction (Aka Env Int) Type Code: LSC  
Interaction (Aka Env Int) Description: Local Source Control  
Interaction Status: I  
Federal Program Identifier: Not reported  
Interaction Start Date: 06/19/2009  
Interaction End Date: 04/29/2010  
prgm\_facil: Longview Fibre Paper & Packaging Inc  
cur\_sys\_pr: HAZWASTE  
cur\_sys\_nm: LSC

Facility/Site Interaction T: 81037  
Geographic Location Identifier (Alias Facid): 2226  
Interaction (Aka Env Int) Type Code: INDUSTGP  
Interaction (Aka Env Int) Description: Industrial SW GP  
Interaction Status: I  
Federal Program Identifier: SO3000206  
Interaction Start Date: 12/28/1992  
Interaction End Date: 05/19/2008  
prgm\_facil: LONGVIEW FIBRE SEATTLE  
cur\_sys\_pr: WATQUAL  
cur\_sys\_nm: PARIS

Facility Id: 2226  
Latitude: 47.54994  
Longitude: -122.33542  
Ecology Interest Type Code: HWOTHER  
Facility ID: 2226  
Facility Company: Longview Fibre Paper & Packaging Inc  
Interaction: I  
Interaction 1: HWG  
Interaction 2: Hazardous Waste Generator  
Ecology Program: HAZWASTE  
Program Data: TURBOWASTE  
Facility Alt.: Not reported  
Program ID: WAD009282161  
Date Interaction: 08/18/1980  
Date Interaction 3: 08/18/1980

Facility ID: 2226  
Facility Company: Longview Fibre Paper & Packaging Inc  
Interaction: A  
Interaction 1: LUST  
Interaction 2: LUST Facility  
Ecology Program: TOXICS  
Program Data: ISIS  
Facility Alt.: Not reported  
Program ID: 7348  
Date Interaction: 01/01/1988  
Date Interaction 3: 01/01/1988

Facility ID: 2226  
Facility Company: Longview Fibre Paper & Packaging Inc  
Interaction: A  
Interaction 1: TIER2

Map ID  
Direction  
Distance  
Elevation

MAP FINDINGS

Site

Database(s)

EDR ID Number  
EPA ID Number

**LONGVIEW FIBRE PAPER AND PACKAGING INC (Continued)**

**1000237371**

Interaction 2:	Emergency/Haz Chem Rpt TIER2
Ecology Program:	HAZWASTE
Program Data:	EPCRA
Facility Alt.:	Not reported
Program ID:	WAD009282161
Date Interaction:	01/01/1988
Date Interaction 3:	01/01/1988
Facility ID:	2226
Facility Company:	Longview Fibre Paper & Packaging Inc
Interaction:	A
Interaction 1:	UST
Interaction 2:	Underground Storage Tank
Ecology Program:	TOXICS
Program Data:	ISIS
Facility Alt.:	Not reported
Program ID:	7348
Date Interaction:	03/20/2000
Date Interaction 3:	03/20/2000
Facility ID:	2226
Facility Company:	Longview Fibre Paper & Packaging Inc
Interaction:	I
Interaction 1:	HWOTHER
Interaction 2:	Haz Waste Management Activity
Ecology Program:	HAZWASTE
Program Data:	TURBOWASTE
Facility Alt.:	Not reported
Program ID:	WAD009282161
Date Interaction:	12/31/2003
Date Interaction 3:	12/31/2003
Facility ID:	2226
Facility Company:	Longview Fibre Paper & Packaging Inc
Interaction:	A
Interaction 1:	INDPNDNT
Interaction 2:	Independent Cleanup
Ecology Program:	TOXICS
Program Data:	ISIS
Facility Alt.:	Longview Fibre Paper & Packaging Inc
Program ID:	Not reported
Date Interaction:	01/01/1900
Date Interaction 3:	01/01/1900
Facility ID:	2226
Facility Company:	Longview Fibre Paper & Packaging Inc
Interaction:	I
Interaction 1:	HWG
Interaction 2:	Hazardous Waste Generator
Ecology Program:	HAZWASTE
Program Data:	TURBOWASTE
Facility Alt.:	Not reported
Program ID:	WAD009282161
Date Interaction:	12/31/2006
Date Interaction 3:	12/31/2006
Facility ID:	2226

Map ID  
Direction  
Distance  
Elevation

MAP FINDINGS

Site

Database(s)

EDR ID Number  
EPA ID Number

**LONGVIEW FIBRE PAPER AND PACKAGING INC (Continued)**

**1000237371**

Facility Company: Longview Fibre Paper & Packaging Inc  
Interaction: A  
Interaction 1: HWOTHER  
Interaction 2: Haz Waste Management Activity  
Ecology Program: HAZWASTE  
Program Data: TURBOWASTE  
Facility Alt.: Longview Fibre Paper & Packaging Inc  
Program ID: WAD009282161  
Date Interaction: 12/31/2007  
Date Interaction 3: 12/31/2007

Facility ID: 2226  
Facility Company: Longview Fibre Paper & Packaging Inc  
Interaction: I  
Interaction 1: LSC  
Interaction 2: Local Source Control  
Ecology Program: HAZWASTE  
Program Data: LSC  
Facility Alt.: Longview Fibre Paper & Packaging Inc  
Program ID: Not reported  
Date Interaction: 06/19/2009  
Date Interaction 3: 06/19/2009

Facility ID: 2226  
Facility Company: Longview Fibre Paper & Packaging Inc  
Interaction: A  
Interaction 1: INDUSTGP  
Interaction 2: Industrial SW GP  
Ecology Program: WATQUAL  
Program Data: PARIS  
Facility Alt.: LONGVIEW FIBRE SEATTLE  
Program ID: WAR000206  
Date Interaction: 12/28/1992  
Date Interaction 3: 12/28/1992

Facility/Site Interaction T: 3911  
Geographic Location Identifier (Alias Facid): 2226  
Interaction (Aka Env Int) Type Code: HWG  
Interaction (Aka Env Int) Description: Hazardous Waste Generator  
Interaction Status: I  
Federal Program Identifier: WAD009282161  
Interaction Start Date: 08/18/1980  
Interaction End Date: 12/31/2003  
prgm\_facil: Not reported  
cur\_sys\_pr: HAZWASTE  
cur\_sys\_nm: TURBOWASTE

Facility/Site Interaction T: 3912  
Geographic Location Identifier (Alias Facid): 2226  
Interaction (Aka Env Int) Type Code: LUST  
Interaction (Aka Env Int) Description: LUST Facility  
Interaction Status: A  
Federal Program Identifier: 7348  
Interaction Start Date: 01/01/1988  
Interaction End Date: Not reported  
prgm\_facil: Not reported  
cur\_sys\_pr: TOXICS

Map ID  
Direction  
Distance  
Elevation

MAP FINDINGS

Site

Database(s)

EDR ID Number  
EPA ID Number

**LONGVIEW FIBRE PAPER AND PACKAGING INC (Continued)**

**1000237371**

cur\_sys\_nm: ISIS

Facility/Site Interaction T: 3913  
Geographic Location Identifier (Alias Facid): 2226  
Interaction (Aka Env Int) Type Code: TIER2  
Interaction (Aka Env Int) Description: Emergency/Haz Chem Rpt TIER2  
Interaction Status: A  
Federal Program Identifier: WAD009282161  
Interaction Start Date: 01/01/1988  
Interaction End Date: Not reported  
prgm\_facil: Not reported  
cur\_sys\_pr: HAZWASTE  
cur\_sys\_nm: EPCRA

Facility/Site Interaction T: 3914  
Geographic Location Identifier (Alias Facid): 2226  
Interaction (Aka Env Int) Type Code: UST  
Interaction (Aka Env Int) Description: Underground Storage Tank  
Interaction Status: A  
Federal Program Identifier: 7348  
Interaction Start Date: 03/20/2000  
Interaction End Date: Not reported  
prgm\_facil: Not reported  
cur\_sys\_pr: TOXICS  
cur\_sys\_nm: ISIS

Facility/Site Interaction T: 3916  
Geographic Location Identifier (Alias Facid): 2226  
Interaction (Aka Env Int) Type Code: HWOTHER  
Interaction (Aka Env Int) Description: Haz Waste Management Activity  
Interaction Status: I  
Federal Program Identifier: WAD009282161  
Interaction Start Date: 12/31/2003  
Interaction End Date: 12/31/2006  
prgm\_facil: Not reported  
cur\_sys\_pr: HAZWASTE  
cur\_sys\_nm: TURBOWASTE

Facility/Site Interaction T: 3917  
Geographic Location Identifier (Alias Facid): 2226  
Interaction (Aka Env Int) Type Code: INDPNDNT  
Interaction (Aka Env Int) Description: Independent Cleanup  
Interaction Status: A  
Federal Program Identifier: Not reported  
Interaction Start Date: 01/01/1900  
Interaction End Date: Not reported  
prgm\_facil: Longview Fibre Paper & Packaging Inc  
cur\_sys\_pr: TOXICS  
cur\_sys\_nm: ISIS

Facility/Site Interaction T: 3918  
Geographic Location Identifier (Alias Facid): 2226  
Interaction (Aka Env Int) Type Code: HWG  
Interaction (Aka Env Int) Description: Hazardous Waste Generator  
Interaction Status: I  
Federal Program Identifier: WAD009282161  
Interaction Start Date: 12/31/2006

Map ID  
Direction  
Distance  
Elevation

MAP FINDINGS

Site

Database(s)

EDR ID Number  
EPA ID Number

**LONGVIEW FIBRE PAPER AND PACKAGING INC (Continued)**

**1000237371**

Interaction End Date: 12/31/2007  
prgm\_facil: Not reported  
cur\_sys\_pr: HAZWASTE  
cur\_sys\_nm: TURBOWASTE

Facility/Site Interaction T: 3919  
Geographic Location Identifier (Alias Facid): 2226  
Interaction (Aka Env Int) Type Code: HWOTHER  
Interaction (Aka Env Int) Description: Haz Waste Management Activity  
Interaction Status: A  
Federal Program Identifier: WAD009282161  
Interaction Start Date: 12/31/2007  
Interaction End Date: Not reported  
prgm\_facil: Not reported  
cur\_sys\_pr: HAZWASTE  
cur\_sys\_nm: TURBOWASTE

Facility/Site Interaction T: 80181  
Geographic Location Identifier (Alias Facid): 2226  
Interaction (Aka Env Int) Type Code: LSC  
Interaction (Aka Env Int) Description: Local Source Control  
Interaction Status: I  
Federal Program Identifier: Not reported  
Interaction Start Date: 06/19/2009  
Interaction End Date: 04/29/2010  
prgm\_facil: Longview Fibre Paper & Packaging Inc  
cur\_sys\_pr: HAZWASTE  
cur\_sys\_nm: LSC

Facility/Site Interaction T: 81037  
Geographic Location Identifier (Alias Facid): 2226  
Interaction (Aka Env Int) Type Code: INDUSTGP  
Interaction (Aka Env Int) Description: Industrial SW GP  
Interaction Status: I  
Federal Program Identifier: SO3000206  
Interaction Start Date: 12/28/1992  
Interaction End Date: 05/19/2008  
prgm\_facil: LONGVIEW FIBRE SEATTLE  
cur\_sys\_pr: WATQUAL  
cur\_sys\_nm: PARIS

Facility Id: 2226  
Latitude: 47.54994  
Longitude: -122.33542  
Ecology Interest Type Code: INDPNDNT  
Facility ID: 2226  
Facility Company: Longview Fibre Paper & Packaging Inc  
Interaction: I  
Interaction 1: HWG  
Interaction 2: Hazardous Waste Generator  
Ecology Program: HAZWASTE  
Program Data: TURBOWASTE  
Facility Alt.: Not reported  
Program ID: WAD009282161  
Date Interaction: 08/18/1980  
Date Interaction 3: 08/18/1980

Map ID  
Direction  
Distance  
Elevation

MAP FINDINGS

Site

Database(s)

EDR ID Number  
EPA ID Number

**LONGVIEW FIBRE PAPER AND PACKAGING INC (Continued)**

**1000237371**

Facility ID: 2226  
Facility Company: Longview Fibre Paper & Packaging Inc  
Interaction: A  
Interaction 1: LUST  
Interaction 2: LUST Facility  
Ecology Program: TOXICS  
Program Data: ISIS  
Facility Alt.: Not reported  
Program ID: 7348  
Date Interaction: 01/01/1988  
Date Interaction 3: 01/01/1988

Facility ID: 2226  
Facility Company: Longview Fibre Paper & Packaging Inc  
Interaction: A  
Interaction 1: TIER2  
Interaction 2: Emergency/Haz Chem Rpt TIER2  
Ecology Program: HAZWASTE  
Program Data: EPCRA  
Facility Alt.: Not reported  
Program ID: WAD009282161  
Date Interaction: 01/01/1988  
Date Interaction 3: 01/01/1988

Facility ID: 2226  
Facility Company: Longview Fibre Paper & Packaging Inc  
Interaction: A  
Interaction 1: UST  
Interaction 2: Underground Storage Tank  
Ecology Program: TOXICS  
Program Data: ISIS  
Facility Alt.: Not reported  
Program ID: 7348  
Date Interaction: 03/20/2000  
Date Interaction 3: 03/20/2000

Facility ID: 2226  
Facility Company: Longview Fibre Paper & Packaging Inc  
Interaction: I  
Interaction 1: HWOTHER  
Interaction 2: Haz Waste Management Activity  
Ecology Program: HAZWASTE  
Program Data: TURBOWASTE  
Facility Alt.: Not reported  
Program ID: WAD009282161  
Date Interaction: 12/31/2003  
Date Interaction 3: 12/31/2003

Facility ID: 2226  
Facility Company: Longview Fibre Paper & Packaging Inc  
Interaction: A  
Interaction 1: INDPNDNT  
Interaction 2: Independent Cleanup  
Ecology Program: TOXICS  
Program Data: ISIS  
Facility Alt.: Longview Fibre Paper & Packaging Inc  
Program ID: Not reported

Map ID  
Direction  
Distance  
Elevation

MAP FINDINGS

Site

Database(s)

EDR ID Number  
EPA ID Number

**LONGVIEW FIBRE PAPER AND PACKAGING INC (Continued)**

**1000237371**

Date Interaction:	01/01/1900
Date Interaction 3:	01/01/1900
Facility ID:	2226
Facility Company:	Longview Fibre Paper & Packaging Inc
Interaction:	I
Interaction 1:	HWG
Interaction 2:	Hazardous Waste Generator
Ecology Program:	HAZWASTE
Program Data:	TURBOWASTE
Facility Alt.:	Not reported
Program ID:	WAD009282161
Date Interaction:	12/31/2006
Date Interaction 3:	12/31/2006
Facility ID:	2226
Facility Company:	Longview Fibre Paper & Packaging Inc
Interaction:	A
Interaction 1:	HWOTHER
Interaction 2:	Haz Waste Management Activity
Ecology Program:	HAZWASTE
Program Data:	TURBOWASTE
Facility Alt.:	Longview Fibre Paper & Packaging Inc
Program ID:	WAD009282161
Date Interaction:	12/31/2007
Date Interaction 3:	12/31/2007
Facility ID:	2226
Facility Company:	Longview Fibre Paper & Packaging Inc
Interaction:	I
Interaction 1:	LSC
Interaction 2:	Local Source Control
Ecology Program:	HAZWASTE
Program Data:	LSC
Facility Alt.:	Longview Fibre Paper & Packaging Inc
Program ID:	Not reported
Date Interaction:	06/19/2009
Date Interaction 3:	06/19/2009
Facility ID:	2226
Facility Company:	Longview Fibre Paper & Packaging Inc
Interaction:	A
Interaction 1:	INDUSTGP
Interaction 2:	Industrial SW GP
Ecology Program:	WATQUAL
Program Data:	PARIS
Facility Alt.:	LONGVIEW FIBRE SEATTLE
Program ID:	WAR000206
Date Interaction:	12/28/1992
Date Interaction 3:	12/28/1992
Facility/Site Interaction T:	3911
Geographic Location Identifier (Alias Facid):	2226
Interaction (Aka Env Int) Type Code:	HWG
Interaction (Aka Env Int) Description:	Hazardous Waste Generator
Interaction Status:	I
Federal Program Identifier:	WAD009282161

Map ID  
Direction  
Distance  
Elevation

MAP FINDINGS

Site

Database(s)

EDR ID Number  
EPA ID Number

**LONGVIEW FIBRE PAPER AND PACKAGING INC (Continued)**

**1000237371**

Interaction Start Date: 08/18/1980  
Interaction End Date: 12/31/2003  
prgm\_facil: Not reported  
cur\_sys\_pr: HAZWASTE  
cur\_sys\_nm: TURBOWASTE

Facility/Site Interaction T: 3912  
Geographic Location Identifier (Alias Facid): 2226  
Interaction (Aka Env Int) Type Code: LUST  
Interaction (Aka Env Int) Description: LUST Facility  
Interaction Status: A  
Federal Program Identifier: 7348  
Interaction Start Date: 01/01/1988  
Interaction End Date: Not reported  
prgm\_facil: Not reported  
cur\_sys\_pr: TOXICS  
cur\_sys\_nm: ISIS

Facility/Site Interaction T: 3913  
Geographic Location Identifier (Alias Facid): 2226  
Interaction (Aka Env Int) Type Code: TIER2  
Interaction (Aka Env Int) Description: Emergency/Haz Chem Rpt TIER2  
Interaction Status: A  
Federal Program Identifier: WAD009282161  
Interaction Start Date: 01/01/1988  
Interaction End Date: Not reported  
prgm\_facil: Not reported  
cur\_sys\_pr: HAZWASTE  
cur\_sys\_nm: EPCRA

Facility/Site Interaction T: 3914  
Geographic Location Identifier (Alias Facid): 2226  
Interaction (Aka Env Int) Type Code: UST  
Interaction (Aka Env Int) Description: Underground Storage Tank  
Interaction Status: A  
Federal Program Identifier: 7348  
Interaction Start Date: 03/20/2000  
Interaction End Date: Not reported  
prgm\_facil: Not reported  
cur\_sys\_pr: TOXICS  
cur\_sys\_nm: ISIS

Facility/Site Interaction T: 3916  
Geographic Location Identifier (Alias Facid): 2226  
Interaction (Aka Env Int) Type Code: HWOTHER  
Interaction (Aka Env Int) Description: Haz Waste Management Activity  
Interaction Status: I  
Federal Program Identifier: WAD009282161  
Interaction Start Date: 12/31/2003  
Interaction End Date: 12/31/2006  
prgm\_facil: Not reported  
cur\_sys\_pr: HAZWASTE  
cur\_sys\_nm: TURBOWASTE

Facility/Site Interaction T: 3917  
Geographic Location Identifier (Alias Facid): 2226  
Interaction (Aka Env Int) Type Code: INDPNDNT



Map ID  
Direction  
Distance  
Elevation

MAP FINDINGS

Site

Database(s)

EDR ID Number  
EPA ID Number

**LONGVIEW FIBRE PAPER AND PACKAGING INC (Continued)**

**1000237371**

Interaction (Aka Env Int) Description: Independent Cleanup  
Interaction Status: A  
Federal Program Identifier: Not reported  
Interaction Start Date: 01/01/1900  
Interaction End Date: Not reported  
prgm\_facil: Longview Fibre Paper & Packaging Inc  
cur\_sys\_pr: TOXICS  
cur\_sys\_nm: ISIS

Facility/Site Interaction T: 3918  
Geographic Location Identifier (Alias Facid): 2226  
Interaction (Aka Env Int) Type Code: HWG  
Interaction (Aka Env Int) Description: Hazardous Waste Generator  
Interaction Status: I  
Federal Program Identifier: WAD009282161  
Interaction Start Date: 12/31/2006  
Interaction End Date: 12/31/2007  
prgm\_facil: Not reported  
cur\_sys\_pr: HAZWASTE  
cur\_sys\_nm: TURBOWASTE

Facility/Site Interaction T: 3919  
Geographic Location Identifier (Alias Facid): 2226  
Interaction (Aka Env Int) Type Code: HWOTHER  
Interaction (Aka Env Int) Description: Haz Waste Management Activity  
Interaction Status: A  
Federal Program Identifier: WAD009282161  
Interaction Start Date: 12/31/2007  
Interaction End Date: Not reported  
prgm\_facil: Not reported  
cur\_sys\_pr: HAZWASTE  
cur\_sys\_nm: TURBOWASTE

Facility/Site Interaction T: 80181  
Geographic Location Identifier (Alias Facid): 2226  
Interaction (Aka Env Int) Type Code: LSC  
Interaction (Aka Env Int) Description: Local Source Control  
Interaction Status: I  
Federal Program Identifier: Not reported  
Interaction Start Date: 06/19/2009  
Interaction End Date: 04/29/2010  
prgm\_facil: Longview Fibre Paper & Packaging Inc  
cur\_sys\_pr: HAZWASTE  
cur\_sys\_nm: LSC

Facility/Site Interaction T: 81037  
Geographic Location Identifier (Alias Facid): 2226  
Interaction (Aka Env Int) Type Code: INDUSTGP  
Interaction (Aka Env Int) Description: Industrial SW GP  
Interaction Status: I  
Federal Program Identifier: SO3000206  
Interaction Start Date: 12/28/1992  
Interaction End Date: 05/19/2008  
prgm\_facil: LONGVIEW FIBRE SEATTLE  
cur\_sys\_pr: WATQUAL  
cur\_sys\_nm: PARIS

Map ID  
Direction  
Distance  
Elevation

MAP FINDINGS

Site

Database(s)

EDR ID Number  
EPA ID Number

**LONGVIEW FIBRE PAPER AND PACKAGING INC (Continued)**

**1000237371**

Facility Id: 2226  
Latitude: 47.54994  
Longitude: -122.33542  
Ecology Interest Type Code: LSC  
Facility ID: 2226  
Facility Company: Longview Fibre Paper & Packaging Inc  
Interaction: I  
Interaction 1: HWG  
Interaction 2: Hazardous Waste Generator  
Ecology Program: HAZWASTE  
Program Data: TURBOWASTE  
Facility Alt.: Not reported  
Program ID: WAD009282161  
Date Interaction: 08/18/1980  
Date Interaction 3: 08/18/1980

Facility ID: 2226  
Facility Company: Longview Fibre Paper & Packaging Inc  
Interaction: A  
Interaction 1: LUST  
Interaction 2: LUST Facility  
Ecology Program: TOXICS  
Program Data: ISIS  
Facility Alt.: Not reported  
Program ID: 7348  
Date Interaction: 01/01/1988  
Date Interaction 3: 01/01/1988

Facility ID: 2226  
Facility Company: Longview Fibre Paper & Packaging Inc  
Interaction: A  
Interaction 1: TIER2  
Interaction 2: Emergency/Haz Chem Rpt TIER2  
Ecology Program: HAZWASTE  
Program Data: EPCRA  
Facility Alt.: Not reported  
Program ID: WAD009282161  
Date Interaction: 01/01/1988  
Date Interaction 3: 01/01/1988

Facility ID: 2226  
Facility Company: Longview Fibre Paper & Packaging Inc  
Interaction: A  
Interaction 1: UST  
Interaction 2: Underground Storage Tank  
Ecology Program: TOXICS  
Program Data: ISIS  
Facility Alt.: Not reported  
Program ID: 7348  
Date Interaction: 03/20/2000  
Date Interaction 3: 03/20/2000

Facility ID: 2226  
Facility Company: Longview Fibre Paper & Packaging Inc  
Interaction: I  
Interaction 1: HWOTHER  
Interaction 2: Haz Waste Management Activity

Map ID  
Direction  
Distance  
Elevation

MAP FINDINGS

Site

Database(s)

EDR ID Number  
EPA ID Number

**LONGVIEW FIBRE PAPER AND PACKAGING INC (Continued)**

**1000237371**

Ecology Program:	HAZWASTE
Program Data:	TURBOWASTE
Facility Alt.:	Not reported
Program ID:	WAD009282161
Date Interaction:	12/31/2003
Date Interaction 3:	12/31/2003
Facility ID:	2226
Facility Company:	Longview Fibre Paper & Packaging Inc
Interaction:	A
Interaction 1:	INDPNDNT
Interaction 2:	Independent Cleanup
Ecology Program:	TOXICS
Program Data:	ISIS
Facility Alt.:	Longview Fibre Paper & Packaging Inc
Program ID:	Not reported
Date Interaction:	01/01/1900
Date Interaction 3:	01/01/1900
Facility ID:	2226
Facility Company:	Longview Fibre Paper & Packaging Inc
Interaction:	I
Interaction 1:	HWG
Interaction 2:	Hazardous Waste Generator
Ecology Program:	HAZWASTE
Program Data:	TURBOWASTE
Facility Alt.:	Not reported
Program ID:	WAD009282161
Date Interaction:	12/31/2006
Date Interaction 3:	12/31/2006
Facility ID:	2226
Facility Company:	Longview Fibre Paper & Packaging Inc
Interaction:	A
Interaction 1:	HWOTHER
Interaction 2:	Haz Waste Management Activity
Ecology Program:	HAZWASTE
Program Data:	TURBOWASTE
Facility Alt.:	Longview Fibre Paper & Packaging Inc
Program ID:	WAD009282161
Date Interaction:	12/31/2007
Date Interaction 3:	12/31/2007
Facility ID:	2226
Facility Company:	Longview Fibre Paper & Packaging Inc
Interaction:	I
Interaction 1:	LSC
Interaction 2:	Local Source Control
Ecology Program:	HAZWASTE
Program Data:	LSC
Facility Alt.:	Longview Fibre Paper & Packaging Inc
Program ID:	Not reported
Date Interaction:	06/19/2009
Date Interaction 3:	06/19/2009
Facility ID:	2226
Facility Company:	Longview Fibre Paper & Packaging Inc

Map ID  
Direction  
Distance  
Elevation

MAP FINDINGS

Site

Database(s)

EDR ID Number  
EPA ID Number

**LONGVIEW FIBRE PAPER AND PACKAGING INC (Continued)**

**1000237371**

Interaction:	A
Interaction 1:	INDUSTGP
Interaction 2:	Industrial SW GP
Ecology Program:	WATQUAL
Program Data:	PARIS
Facility Alt.:	LONGVIEW FIBRE SEATTLE
Program ID:	WAR000206
Date Interaction:	12/28/1992
Date Interaction 3:	12/28/1992
Facility/Site Interaction T:	3911
Geographic Location Identifier (Alias Facid):	2226
Interaction (Aka Env Int) Type Code:	HWG
Interaction (Aka Env Int) Description:	Hazardous Waste Generator
Interaction Status:	I
Federal Program Identifier:	WAD009282161
Interaction Start Date:	08/18/1980
Interaction End Date:	12/31/2003
prgm_facil:	Not reported
cur_sys_pr:	HAZWASTE
cur_sys_nm:	TURBOWASTE
Facility/Site Interaction T:	3912
Geographic Location Identifier (Alias Facid):	2226
Interaction (Aka Env Int) Type Code:	LUST
Interaction (Aka Env Int) Description:	LUST Facility
Interaction Status:	A
Federal Program Identifier:	7348
Interaction Start Date:	01/01/1988
Interaction End Date:	Not reported
prgm_facil:	Not reported
cur_sys_pr:	TOXICS
cur_sys_nm:	ISIS
Facility/Site Interaction T:	3913
Geographic Location Identifier (Alias Facid):	2226
Interaction (Aka Env Int) Type Code:	TIER2
Interaction (Aka Env Int) Description:	Emergency/Haz Chem Rpt TIER2
Interaction Status:	A
Federal Program Identifier:	WAD009282161
Interaction Start Date:	01/01/1988
Interaction End Date:	Not reported
prgm_facil:	Not reported
cur_sys_pr:	HAZWASTE
cur_sys_nm:	EPCRA
Facility/Site Interaction T:	3914
Geographic Location Identifier (Alias Facid):	2226
Interaction (Aka Env Int) Type Code:	UST
Interaction (Aka Env Int) Description:	Underground Storage Tank
Interaction Status:	A
Federal Program Identifier:	7348
Interaction Start Date:	03/20/2000
Interaction End Date:	Not reported
prgm_facil:	Not reported
cur_sys_pr:	TOXICS
cur_sys_nm:	ISIS

Map ID  
Direction  
Distance  
Elevation

MAP FINDINGS

Site

Database(s)

EDR ID Number  
EPA ID Number

**LONGVIEW FIBRE PAPER AND PACKAGING INC (Continued)**

**1000237371**

Facility/Site Interaction T: 3916  
Geographic Location Identifier (Alias Facid): 2226  
Interaction (Aka Env Int) Type Code: HWOTHER  
Interaction (Aka Env Int) Description: Haz Waste Management Activity  
Interaction Status: I  
Federal Program Identifier: WAD009282161  
Interaction Start Date: 12/31/2003  
Interaction End Date: 12/31/2006  
prgm\_facil: Not reported  
cur\_sys\_pr: HAZWASTE  
cur\_sys\_nm: TURBOWASTE

Facility/Site Interaction T: 3917  
Geographic Location Identifier (Alias Facid): 2226  
Interaction (Aka Env Int) Type Code: INDPNDNT  
Interaction (Aka Env Int) Description: Independent Cleanup  
Interaction Status: A  
Federal Program Identifier: Not reported  
Interaction Start Date: 01/01/1900  
Interaction End Date: Not reported  
prgm\_facil: Longview Fibre Paper & Packaging Inc  
cur\_sys\_pr: TOXICS  
cur\_sys\_nm: ISIS

Facility/Site Interaction T: 3918  
Geographic Location Identifier (Alias Facid): 2226  
Interaction (Aka Env Int) Type Code: HWG  
Interaction (Aka Env Int) Description: Hazardous Waste Generator  
Interaction Status: I  
Federal Program Identifier: WAD009282161  
Interaction Start Date: 12/31/2006  
Interaction End Date: 12/31/2007  
prgm\_facil: Not reported  
cur\_sys\_pr: HAZWASTE  
cur\_sys\_nm: TURBOWASTE

Facility/Site Interaction T: 3919  
Geographic Location Identifier (Alias Facid): 2226  
Interaction (Aka Env Int) Type Code: HWOTHER  
Interaction (Aka Env Int) Description: Haz Waste Management Activity  
Interaction Status: A  
Federal Program Identifier: WAD009282161  
Interaction Start Date: 12/31/2007  
Interaction End Date: Not reported  
prgm\_facil: Not reported  
cur\_sys\_pr: HAZWASTE  
cur\_sys\_nm: TURBOWASTE

Facility/Site Interaction T: 80181  
Geographic Location Identifier (Alias Facid): 2226  
Interaction (Aka Env Int) Type Code: LSC  
Interaction (Aka Env Int) Description: Local Source Control  
Interaction Status: I  
Federal Program Identifier: Not reported  
Interaction Start Date: 06/19/2009  
Interaction End Date: 04/29/2010  
prgm\_facil: Longview Fibre Paper & Packaging Inc

Map ID  
Direction  
Distance  
Elevation

MAP FINDINGS

Site

Database(s)

EDR ID Number  
EPA ID Number

**LONGVIEW FIBRE PAPER AND PACKAGING INC (Continued)**

**1000237371**

cur\_sys\_pr: HAZWASTE  
cur\_sys\_nm: LSC  
  
Facility/Site Interaction T: 81037  
Geographic Location Identifier (Alias Facid): 2226  
Interaction (Aka Env Int) Type Code: INDUSTGP  
Interaction (Aka Env Int) Description: Industrial SW GP  
Interaction Status: I  
Federal Program Identifier: SO3000206  
Interaction Start Date: 12/28/1992  
Interaction End Date: 05/19/2008  
prgm\_facil: LONGVIEW FIBRE SEATTLE  
cur\_sys\_pr: WATQUAL  
cur\_sys\_nm: PARIS

Facility Id: 2226  
Latitude: 47.54994  
Longitude: -122.33542  
Ecology Interest Type Code: TIER2  
Facility ID: 2226  
Facility Company: Longview Fibre Paper & Packaging Inc  
Interaction: I  
Interaction 1: HWG  
Interaction 2: Hazardous Waste Generator  
Ecology Program: HAZWASTE  
Program Data: TURBOWASTE  
Facility Alt.: Not reported  
Program ID: WAD009282161  
Date Interaction: 08/18/1980  
Date Interaction 3: 08/18/1980

Facility ID: 2226  
Facility Company: Longview Fibre Paper & Packaging Inc  
Interaction: A  
Interaction 1: LUST  
Interaction 2: LUST Facility  
Ecology Program: TOXICS  
Program Data: ISIS  
Facility Alt.: Not reported  
Program ID: 7348  
Date Interaction: 01/01/1988  
Date Interaction 3: 01/01/1988

Facility ID: 2226  
Facility Company: Longview Fibre Paper & Packaging Inc  
Interaction: A  
Interaction 1: TIER2  
Interaction 2: Emergency/Haz Chem Rpt TIER2  
Ecology Program: HAZWASTE  
Program Data: EPCRA  
Facility Alt.: Not reported  
Program ID: WAD009282161  
Date Interaction: 01/01/1988  
Date Interaction 3: 01/01/1988

Facility ID: 2226

Map ID  
Direction  
Distance  
Elevation

MAP FINDINGS

Site

Database(s)

EDR ID Number  
EPA ID Number

**LONGVIEW FIBRE PAPER AND PACKAGING INC (Continued)**

**1000237371**

Facility Company: Longview Fibre Paper & Packaging Inc  
Interaction: A  
Interaction 1: UST  
Interaction 2: Underground Storage Tank  
Ecology Program: TOXICS  
Program Data: ISIS  
Facility Alt.: Not reported  
Program ID: 7348  
Date Interaction: 03/20/2000  
Date Interaction 3: 03/20/2000

Facility ID: 2226  
Facility Company: Longview Fibre Paper & Packaging Inc  
Interaction: I  
Interaction 1: HWOTHER  
Interaction 2: Haz Waste Management Activity  
Ecology Program: HAZWASTE  
Program Data: TURBOWASTE  
Facility Alt.: Not reported  
Program ID: WAD009282161  
Date Interaction: 12/31/2003  
Date Interaction 3: 12/31/2003

Facility ID: 2226  
Facility Company: Longview Fibre Paper & Packaging Inc  
Interaction: A  
Interaction 1: INDPNDNT  
Interaction 2: Independent Cleanup  
Ecology Program: TOXICS  
Program Data: ISIS  
Facility Alt.: Longview Fibre Paper & Packaging Inc  
Program ID: Not reported  
Date Interaction: 01/01/1900  
Date Interaction 3: 01/01/1900

Facility ID: 2226  
Facility Company: Longview Fibre Paper & Packaging Inc  
Interaction: I  
Interaction 1: HWG  
Interaction 2: Hazardous Waste Generator  
Ecology Program: HAZWASTE  
Program Data: TURBOWASTE  
Facility Alt.: Not reported  
Program ID: WAD009282161  
Date Interaction: 12/31/2006  
Date Interaction 3: 12/31/2006

Facility ID: 2226  
Facility Company: Longview Fibre Paper & Packaging Inc  
Interaction: A  
Interaction 1: HWOTHER  
Interaction 2: Haz Waste Management Activity  
Ecology Program: HAZWASTE  
Program Data: TURBOWASTE  
Facility Alt.: Longview Fibre Paper & Packaging Inc  
Program ID: WAD009282161  
Date Interaction: 12/31/2007

Map ID  
Direction  
Distance  
Elevation

MAP FINDINGS

Site

Database(s)

EDR ID Number  
EPA ID Number

**LONGVIEW FIBRE PAPER AND PACKAGING INC (Continued)**

**1000237371**

Date Interaction 3: 12/31/2007  
Facility ID: 2226  
Facility Company: Longview Fibre Paper & Packaging Inc  
Interaction: I  
Interaction 1: LSC  
Interaction 2: Local Source Control  
Ecology Program: HAZWASTE  
Program Data: LSC  
Facility Alt.: Longview Fibre Paper & Packaging Inc  
Program ID: Not reported  
Date Interaction: 06/19/2009  
Date Interaction 3: 06/19/2009

Facility ID: 2226  
Facility Company: Longview Fibre Paper & Packaging Inc  
Interaction: A  
Interaction 1: INDUSTGP  
Interaction 2: Industrial SW GP  
Ecology Program: WATQUAL  
Program Data: PARIS  
Facility Alt.: LONGVIEW FIBRE SEATTLE  
Program ID: WAR000206  
Date Interaction: 12/28/1992  
Date Interaction 3: 12/28/1992

Facility/Site Interaction T: 3911  
Geographic Location Identifier (Alias Facid): 2226  
Interaction (Aka Env Int) Type Code: HWG  
Interaction (Aka Env Int) Description: Hazardous Waste Generator  
Interaction Status: I  
Federal Program Identifier: WAD009282161  
Interaction Start Date: 08/18/1980  
Interaction End Date: 12/31/2003  
prgm\_facil: Not reported  
cur\_sys\_pr: HAZWASTE  
cur\_sys\_nm: TURBOWASTE

Facility/Site Interaction T: 3912  
Geographic Location Identifier (Alias Facid): 2226  
Interaction (Aka Env Int) Type Code: LUST  
Interaction (Aka Env Int) Description: LUST Facility  
Interaction Status: A  
Federal Program Identifier: 7348  
Interaction Start Date: 01/01/1988  
Interaction End Date: Not reported  
prgm\_facil: Not reported  
cur\_sys\_pr: TOXICS  
cur\_sys\_nm: ISIS

Facility/Site Interaction T: 3913  
Geographic Location Identifier (Alias Facid): 2226  
Interaction (Aka Env Int) Type Code: TIER2  
Interaction (Aka Env Int) Description: Emergency/Haz Chem Rpt TIER2  
Interaction Status: A  
Federal Program Identifier: WAD009282161  
Interaction Start Date: 01/01/1988



Map ID  
Direction  
Distance  
Elevation

MAP FINDINGS

Site

Database(s)

EDR ID Number  
EPA ID Number

**LONGVIEW FIBRE PAPER AND PACKAGING INC (Continued)**

**1000237371**

Interaction End Date: Not reported  
prgm\_facil: Not reported  
cur\_sys\_pr: HAZWASTE  
cur\_sys\_nm: EPCRA

Facility/Site Interaction T: 3914  
Geographic Location Identifier (Alias Facid): 2226  
Interaction (Aka Env Int) Type Code: UST  
Interaction (Aka Env Int) Description: Underground Storage Tank  
Interaction Status: A  
Federal Program Identifier: 7348  
Interaction Start Date: 03/20/2000  
Interaction End Date: Not reported  
prgm\_facil: Not reported  
cur\_sys\_pr: TOXICS  
cur\_sys\_nm: ISIS

Facility/Site Interaction T: 3916  
Geographic Location Identifier (Alias Facid): 2226  
Interaction (Aka Env Int) Type Code: HWOTHER  
Interaction (Aka Env Int) Description: Haz Waste Management Activity  
Interaction Status: I  
Federal Program Identifier: WAD009282161  
Interaction Start Date: 12/31/2003  
Interaction End Date: 12/31/2006  
prgm\_facil: Not reported  
cur\_sys\_pr: HAZWASTE  
cur\_sys\_nm: TURBOWASTE

Facility/Site Interaction T: 3917  
Geographic Location Identifier (Alias Facid): 2226  
Interaction (Aka Env Int) Type Code: INDPNDNT  
Interaction (Aka Env Int) Description: Independent Cleanup  
Interaction Status: A  
Federal Program Identifier: Not reported  
Interaction Start Date: 01/01/1900  
Interaction End Date: Not reported  
prgm\_facil: Longview Fibre Paper & Packaging Inc  
cur\_sys\_pr: TOXICS  
cur\_sys\_nm: ISIS

Facility/Site Interaction T: 3918  
Geographic Location Identifier (Alias Facid): 2226  
Interaction (Aka Env Int) Type Code: HWG  
Interaction (Aka Env Int) Description: Hazardous Waste Generator  
Interaction Status: I  
Federal Program Identifier: WAD009282161  
Interaction Start Date: 12/31/2006  
Interaction End Date: 12/31/2007  
prgm\_facil: Not reported  
cur\_sys\_pr: HAZWASTE  
cur\_sys\_nm: TURBOWASTE

Facility/Site Interaction T: 3919  
Geographic Location Identifier (Alias Facid): 2226  
Interaction (Aka Env Int) Type Code: HWOTHER  
Interaction (Aka Env Int) Description: Haz Waste Management Activity

Map ID  
Direction  
Distance  
Elevation

MAP FINDINGS

Site

Database(s)

EDR ID Number  
EPA ID Number

**LONGVIEW FIBRE PAPER AND PACKAGING INC (Continued)**

**1000237371**

Interaction Status: A  
Federal Program Identifier: WAD009282161  
Interaction Start Date: 12/31/2007  
Interaction End Date: Not reported  
prgm\_facil: Not reported  
cur\_sys\_pr: HAZWASTE  
cur\_sys\_nm: TURBOWASTE

Facility/Site Interaction T: 80181  
Geographic Location Identifier (Alias Facid): 2226  
Interaction (Aka Env Int) Type Code: LSC  
Interaction (Aka Env Int) Description: Local Source Control  
Interaction Status: I  
Federal Program Identifier: Not reported  
Interaction Start Date: 06/19/2009  
Interaction End Date: 04/29/2010  
prgm\_facil: Longview Fibre Paper & Packaging Inc  
cur\_sys\_pr: HAZWASTE  
cur\_sys\_nm: LSC

Facility/Site Interaction T: 81037  
Geographic Location Identifier (Alias Facid): 2226  
Interaction (Aka Env Int) Type Code: INDUSTGP  
Interaction (Aka Env Int) Description: Industrial SW GP  
Interaction Status: I  
Federal Program Identifier: SO3000206  
Interaction Start Date: 12/28/1992  
Interaction End Date: 05/19/2008  
prgm\_facil: LONGVIEW FIBRE SEATTLE  
cur\_sys\_pr: WATQUAL  
cur\_sys\_nm: PARIS

Facility Id: 2226  
Latitude: 47.54994  
Longitude: -122.33542  
Ecology Interest Type Code: UST

Facility ID: 2226  
Facility Company: Longview Fibre Paper & Packaging Inc  
Interaction: I  
Interaction 1: HWG  
Interaction 2: Hazardous Waste Generator  
Ecology Program: HAZWASTE  
Program Data: TURBOWASTE  
Facility Alt.: Not reported  
Program ID: WAD009282161  
Date Interaction: 08/18/1980  
Date Interaction 3: 08/18/1980

Facility ID: 2226  
Facility Company: Longview Fibre Paper & Packaging Inc  
Interaction: A  
Interaction 1: LUST  
Interaction 2: LUST Facility  
Ecology Program: TOXICS  
Program Data: ISIS  
Facility Alt.: Not reported

Map ID  
Direction  
Distance  
Elevation

MAP FINDINGS

Site

Database(s)

EDR ID Number  
EPA ID Number

**LONGVIEW FIBRE PAPER AND PACKAGING INC (Continued)**

**1000237371**

Program ID:	7348
Date Interaction:	01/01/1988
Date Interaction 3:	01/01/1988
Facility ID:	2226
Facility Company:	Longview Fibre Paper & Packaging Inc
Interaction:	A
Interaction 1:	TIER2
Interaction 2:	Emergency/Haz Chem Rpt TIER2
Ecology Program:	HAZWASTE
Program Data:	EPCRA
Facility Alt.:	Not reported
Program ID:	WAD009282161
Date Interaction:	01/01/1988
Date Interaction 3:	01/01/1988
Facility ID:	2226
Facility Company:	Longview Fibre Paper & Packaging Inc
Interaction:	A
Interaction 1:	UST
Interaction 2:	Underground Storage Tank
Ecology Program:	TOXICS
Program Data:	ISIS
Facility Alt.:	Not reported
Program ID:	7348
Date Interaction:	03/20/2000
Date Interaction 3:	03/20/2000
Facility ID:	2226
Facility Company:	Longview Fibre Paper & Packaging Inc
Interaction:	I
Interaction 1:	HWOTHER
Interaction 2:	Haz Waste Management Activity
Ecology Program:	HAZWASTE
Program Data:	TURBOWASTE
Facility Alt.:	Not reported
Program ID:	WAD009282161
Date Interaction:	12/31/2003
Date Interaction 3:	12/31/2003
Facility ID:	2226
Facility Company:	Longview Fibre Paper & Packaging Inc
Interaction:	A
Interaction 1:	INDPNDNT
Interaction 2:	Independent Cleanup
Ecology Program:	TOXICS
Program Data:	ISIS
Facility Alt.:	Longview Fibre Paper & Packaging Inc
Program ID:	Not reported
Date Interaction:	01/01/1900
Date Interaction 3:	01/01/1900
Facility ID:	2226
Facility Company:	Longview Fibre Paper & Packaging Inc
Interaction:	I
Interaction 1:	HWG
Interaction 2:	Hazardous Waste Generator

Map ID  
 Direction  
 Distance  
 Elevation

MAP FINDINGS

Site

Database(s)

EDR ID Number  
 EPA ID Number

**LONGVIEW FIBRE PAPER AND PACKAGING INC (Continued)**

**1000237371**

Ecology Program:	HAZWASTE
Program Data:	TURBOWASTE
Facility Alt.:	Not reported
Program ID:	WAD009282161
Date Interaction:	12/31/2006
Date Interaction 3:	12/31/2006
Facility ID:	2226
Facility Company:	Longview Fibre Paper & Packaging Inc
Interaction:	A
Interaction 1:	HWOTHER
Interaction 2:	Haz Waste Management Activity
Ecology Program:	HAZWASTE
Program Data:	TURBOWASTE
Facility Alt.:	Longview Fibre Paper & Packaging Inc
Program ID:	WAD009282161
Date Interaction:	12/31/2007
Date Interaction 3:	12/31/2007
Facility ID:	2226
Facility Company:	Longview Fibre Paper & Packaging Inc
Interaction:	I
Interaction 1:	LSC
Interaction 2:	Local Source Control
Ecology Program:	HAZWASTE
Program Data:	LSC
Facility Alt.:	Longview Fibre Paper & Packaging Inc
Program ID:	Not reported
Date Interaction:	06/19/2009
Date Interaction 3:	06/19/2009
Facility ID:	2226
Facility Company:	Longview Fibre Paper & Packaging Inc
Interaction:	A
Interaction 1:	INDUSTGP
Interaction 2:	Industrial SW GP
Ecology Program:	WATQUAL
Program Data:	PARIS
Facility Alt.:	LONGVIEW FIBRE SEATTLE
Program ID:	WAR000206
Date Interaction:	12/28/1992
Date Interaction 3:	12/28/1992
Facility/Site Interaction T:	3911
Geographic Location Identifier (Alias Facid):	2226
Interaction (Aka Env Int) Type Code:	HWG
Interaction (Aka Env Int) Description:	Hazardous Waste Generator
Interaction Status:	I
Federal Program Identifier:	WAD009282161
Interaction Start Date:	08/18/1980
Interaction End Date:	12/31/2003
prgm_facil:	Not reported
cur_sys_pr:	HAZWASTE
cur_sys_nm:	TURBOWASTE
Facility/Site Interaction T:	3912
Geographic Location Identifier (Alias Facid):	2226

Map ID  
Direction  
Distance  
Elevation

MAP FINDINGS

Site

Database(s)

EDR ID Number  
EPA ID Number

**LONGVIEW FIBRE PAPER AND PACKAGING INC (Continued)**

**1000237371**

Interaction (Aka Env Int) Type Code: LUST  
Interaction (Aka Env Int) Description: LUST Facility  
Interaction Status: A  
Federal Program Identifier: 7348  
Interaction Start Date: 01/01/1988  
Interaction End Date: Not reported  
prgm\_facil: Not reported  
cur\_sys\_pr: TOXICS  
cur\_sys\_nm: ISIS

Facility/Site Interaction T: 3913  
Geographic Location Identifier (Alias Facid): 2226  
Interaction (Aka Env Int) Type Code: TIER2  
Interaction (Aka Env Int) Description: Emergency/Haz Chem Rpt TIER2  
Interaction Status: A  
Federal Program Identifier: WAD009282161  
Interaction Start Date: 01/01/1988  
Interaction End Date: Not reported  
prgm\_facil: Not reported  
cur\_sys\_pr: HAZWASTE  
cur\_sys\_nm: EPCRA

Facility/Site Interaction T: 3914  
Geographic Location Identifier (Alias Facid): 2226  
Interaction (Aka Env Int) Type Code: UST  
Interaction (Aka Env Int) Description: Underground Storage Tank  
Interaction Status: A  
Federal Program Identifier: 7348  
Interaction Start Date: 03/20/2000  
Interaction End Date: Not reported  
prgm\_facil: Not reported  
cur\_sys\_pr: TOXICS  
cur\_sys\_nm: ISIS

Facility/Site Interaction T: 3916  
Geographic Location Identifier (Alias Facid): 2226  
Interaction (Aka Env Int) Type Code: HWOTHER  
Interaction (Aka Env Int) Description: Haz Waste Management Activity  
Interaction Status: I  
Federal Program Identifier: WAD009282161  
Interaction Start Date: 12/31/2003  
Interaction End Date: 12/31/2006  
prgm\_facil: Not reported  
cur\_sys\_pr: HAZWASTE  
cur\_sys\_nm: TURBOWASTE

Facility/Site Interaction T: 3917  
Geographic Location Identifier (Alias Facid): 2226  
Interaction (Aka Env Int) Type Code: INDPNDNT  
Interaction (Aka Env Int) Description: Independent Cleanup  
Interaction Status: A  
Federal Program Identifier: Not reported  
Interaction Start Date: 01/01/1900  
Interaction End Date: Not reported  
prgm\_facil: Longview Fibre Paper & Packaging Inc  
cur\_sys\_pr: TOXICS  
cur\_sys\_nm: ISIS

Map ID  
Direction  
Distance  
Elevation

MAP FINDINGS

Site

Database(s)

EDR ID Number  
EPA ID Number

**LONGVIEW FIBRE PAPER AND PACKAGING INC (Continued)**

**1000237371**

Facility/Site Interaction T: 3918  
Geographic Location Identifier (Alias Facid): 2226  
Interaction (Aka Env Int) Type Code: HWG  
Interaction (Aka Env Int) Description: Hazardous Waste Generator  
Interaction Status: I  
Federal Program Identifier: WAD009282161  
Interaction Start Date: 12/31/2006  
Interaction End Date: 12/31/2007  
prgm\_facil: Not reported  
cur\_sys\_pr: HAZWASTE  
cur\_sys\_nm: TURBOWASTE

Facility/Site Interaction T: 3919  
Geographic Location Identifier (Alias Facid): 2226  
Interaction (Aka Env Int) Type Code: HWOTHER  
Interaction (Aka Env Int) Description: Haz Waste Management Activity  
Interaction Status: A  
Federal Program Identifier: WAD009282161  
Interaction Start Date: 12/31/2007  
Interaction End Date: Not reported  
prgm\_facil: Not reported  
cur\_sys\_pr: HAZWASTE  
cur\_sys\_nm: TURBOWASTE

Facility/Site Interaction T: 80181  
Geographic Location Identifier (Alias Facid): 2226  
Interaction (Aka Env Int) Type Code: LSC  
Interaction (Aka Env Int) Description: Local Source Control  
Interaction Status: I  
Federal Program Identifier: Not reported  
Interaction Start Date: 06/19/2009  
Interaction End Date: 04/29/2010  
prgm\_facil: Longview Fibre Paper & Packaging Inc  
cur\_sys\_pr: HAZWASTE  
cur\_sys\_nm: LSC

Facility/Site Interaction T: 81037  
Geographic Location Identifier (Alias Facid): 2226  
Interaction (Aka Env Int) Type Code: INDUSTGP  
Interaction (Aka Env Int) Description: Industrial SW GP  
Interaction Status: I  
Federal Program Identifier: SO3000206  
Interaction Start Date: 12/28/1992  
Interaction End Date: 05/19/2008  
prgm\_facil: LONGVIEW FIBRE SEATTLE  
cur\_sys\_pr: WATQUAL  
cur\_sys\_nm: PARIS

**LUST:**

Facility ID: 2226  
Facility Status: Cleanup Started  
Cleanup Site ID: 5070  
Cleanup Unit Type: Upland  
Process Type: Independent Action  
Alternate Name: LONGVIEW FIBRE COMPANY  
Release Status Date: 06/01/1995

Map ID  
Direction  
Distance  
Elevation

MAP FINDINGS

Site

Database(s)

EDR ID Number  
EPA ID Number

**LONGVIEW FIBRE PAPER AND PACKAGING INC (Continued)**

**1000237371**

Site Response Unit Code: Northwest  
Lat/Long: 47.54994 / -122.33542  
  
Facility ID: 2226  
Facility Status: Monitoring  
Cleanup Site ID: 5070  
Cleanup Unit Type: Upland  
Process Type: Independent Action  
Alternate Name: LONGVIEW FIBRE COMPANY  
Release Status Date: 03/10/2003  
Site Response Unit Code: Northwest  
Lat/Long: 47.54994 / -122.33542

**WA MANIFEST:**

Facility Site ID Number: 2226  
SWC Desc: Not reported  
FWC Desc: Not reported  
Form Comm: Not reported  
Data Year: 2009  
Permit by Rule: True  
Treatment by Generator: False  
Mixed radioactive waste: False  
Importer of hazardous waste: False  
Immediate recycler: False  
Treatment/Storage/Disposal/Recycling Facility: False  
Generator of dangerous fuel waste: False  
Generator marketing to burner: False  
"Other marketers (i.e., blender, distributor, etc.)": False  
Utility boiler burner: False  
Industry boiler burner: False  
Industrial Furnace: False  
Smelter deferral: False  
Universal waste - batteries - generate: False  
Universal waste - thermostats - generate: False  
Universal waste - mercury - generate: False  
Universal waste - lamps - generate: False  
Universal waste - batteries - accumulate: False  
Universal waste - thermostats - accumulate: False  
Universal waste - mercury - accumulate: False  
Universal waste - lamps - accumulate: False  
Destination Facility for Universal Waste: False  
Off-specification used oil burner - utility boiler: False  
Off-specification used oil burner - industrial boiler: False  
Off-specification used oil burner - industrial furnace: False  
EPA ID: WAD009282161  
Facility Address 2: Not reported  
TAX REG NBR: 084000074  
NAICS CD: 322211  
BUSINESS TYPE: Corrugated Box Mfr.  
MAIL NAME: Longview Fibre Paper & Packaging Inc  
MAIL ADDR LINE1: PO Box 24867  
MAIL CITY,ST,ZIP: Seattle, WA 98124-0867  
MAIL COUNTRY: UNITED STATES  
LEGAL ORG NAME: Longview Fibre Paper & Packaging Inc  
LEGAL ORG TYPE: Private  
LEGAL ADDR LINE1: PO Box 639  
LEGAL CITY,ST,ZIP: Longview, WA 98632-7411

Map ID  
Direction  
Distance  
Elevation

MAP FINDINGS

Site

Database(s)

EDR ID Number  
EPA ID Number

**LONGVIEW FIBRE PAPER AND PACKAGING INC (Continued)**

**1000237371**

LEGAL COUNTRY: UNITED STATES  
LEGAL PHONE NBR: (360)425-1550  
LEGAL EFFECTIVE DATE: 08/21/1996  
LAND ORG NAME: Longview Fibre Paper & Packaging Inc  
LAND ORG TYPE: Private  
LAND PERSON NAME: Not reported  
LAND ADDR LINE1: PO Box 639  
LAND CITY,ST,ZIP: Longview, WA 98632-7411  
LAND COUNTRY: UNITED STATES  
LAND PHONE NBR: (360)425-1550  
OPERATOR ORG NAME: Longview Fibre Paper & Packaging Inc  
OPERATOR ORG TYPE: Private  
OPERATOR ADDR LINE1: PO Box 24867  
OPERATOR CITY,ST,ZIP: Seattle, WA 98124-0867  
OPERATOR COUNTRY: UNITED STATES  
OPERATOR PHONE NBR: 206-762-7170  
OPERATOR EFFECTIVE DATE: 01/01/1997  
SITE CONTACT NAME: John L Morgan  
SITE CONTACT ADDR LINE1: 5901 E Marginal Way S  
SITE CONTACT ZIP: Seattle, WA 98134-2414  
SITE CONTACT COUNTRY: UNITED STATES  
SITE CONTACT PHONE NBR: (206)762-7170  
SITE CONTACT EMAIL: jlmorgan@longfibre@longfibre.com  
FORM CONTACT NAME: Steve E Frase  
FORM CONTACT ADDR LINE1: PO Box 639  
FORM CONTACT CITY,ST,ZIP: LONGVIEW, WA 98632-7411  
FORM CONTACT COUNTRY: UNITED STATES  
FORM CONTACT PHONE NBR: (360)575-5578 5578  
FORM CONTACT EMAIL: sefrase@longfibre.com  
GEN STATUS CD: XQG  
MONTHLY GENERATION: False  
BATCH GENERATION: False  
ONE TIME GENERATION: False  
TRANSPORTS OWN WASTE: False  
TRANSPORTS OTHRS WASTE: False  
RECYCLER ONSITE: False  
TRANSFER FACILITY: False  
OTHER EXEMPTION: Not reported  
UW BATTERY GEN: False  
USED OIL TRANSPORTER: False  
USED OIL TRANSFER FACILITY: False  
USED OIL PROCESSOR: False  
USED OIL REREFINER: False  
USED OIL FUEL MRKTR DIRECTS SHPMNTS: False  
USED OIL FUEL MRKTR MEETS SPECS: False  
  
Facility Site ID Number: 2226  
SWC Desc: Not reported  
FWC Desc: Not reported  
Form Comm: Not reported  
Data Year: 2010  
Permit by Rule: True  
Treatment by Generator: False  
Mixed radioactive waste: False  
Importer of hazardous waste: False  
Immediate recycler: False  
Treatment/Storage/Disposal/Recycling Facility: False



Map ID  
Direction  
Distance  
Elevation

MAP FINDINGS

Site

Database(s)

EDR ID Number  
EPA ID Number

**LONGVIEW FIBRE PAPER AND PACKAGING INC (Continued)**

**1000237371**

Generator of dangerous fuel waste: False  
Generator marketing to burner: False  
"Other marketers (i.e., blender, distributor, etc.)": False  
Utility boiler burner: False  
Industry boiler burner: False  
Industrial Furnace: False  
Smelter deferral: False  
Universal waste - batteries - generate: False  
Universal waste - thermostats - generate: False  
Universal waste - mercury - generate: False  
Universal waste - lamps - generate: False  
Universal waste - batteries - accumulate: False  
Universal waste - thermostats - accumulate: False  
Universal waste - mercury - accumulate: False  
Universal waste - lamps - accumulate: False  
Destination Facility for Universal Waste: False  
Off-specification used oil burner - utility boiler: False  
Off-specification used oil burner - industrial boiler: False  
Off-specification used oil burner - industrial furnace: False  
EPA ID: WAD009282161  
Facility Address 2: Not reported  
TAX REG NBR: 084000074  
NAICS CD: 322211  
BUSINESS TYPE: Corrugated Box Mfr.  
MAIL NAME: Longview Fibre Paper & Packaging Inc  
MAIL ADDR LINE1: PO Box 24867  
MAIL CITY,ST,ZIP: Seattle, WA 98124-0867  
MAIL COUNTRY: UNITED STATES  
LEGAL ORG NAME: Longview Fibre Paper & Packaging Inc  
LEGAL ORG TYPE: Private  
LEGAL ADDR LINE1: PO Box 639  
LEGAL CITY,ST,ZIP: Longview, WA 98632-7411  
LEGAL COUNTRY: UNITED STATES  
LEGAL PHONE NBR: (360)425-1550  
LEGAL EFFECTIVE DATE: 08/21/1996  
LAND ORG NAME: Longview Fibre Paper & Packaging Inc  
LAND ORG TYPE: Private  
LAND PERSON NAME: Not reported  
LAND ADDR LINE1: PO Box 639  
LAND CITY,ST,ZIP: Longview, WA 98632-7411  
LAND COUNTRY: UNITED STATES  
LAND PHONE NBR: (360)425-1550  
OPERATOR ORG NAME: Longview Fibre Paper & Packaging Inc  
OPERATOR ORG TYPE: Private  
OPERATOR ADDR LINE1: PO Box 24867  
OPERATOR CITY,ST,ZIP: Seattle, WA 98124-0867  
OPERATOR COUNTRY: UNITED STATES  
OPERATOR PHONE NBR: 206-762-7170  
OPERATOR EFFECTIVE DATE: 01/01/1997  
SITE CONTACT NAME: John L Morgan  
SITE CONTACT ADDR LINE1: 5901 E Marginal Way S  
SITE CONTACT ZIP: Seattle, WA 98134-2414  
SITE CONTACT COUNTRY: UNITED STATES  
SITE CONTACT PHONE NBR: (206)762-7170  
SITE CONTACT EMAIL: jlmorgan@longfibre.com  
FORM CONTACT NAME: Steve E Frase  
FORM CONTACT ADDR LINE1: PO Box 639

Map ID  
Direction  
Distance  
Elevation

MAP FINDINGS

Site

Database(s)

EDR ID Number  
EPA ID Number

**LONGVIEW FIBRE PAPER AND PACKAGING INC (Continued)**

**1000237371**

FORM CONTACT CITY,ST,ZIP: LONGVIEW, WA 98632-7411  
FORM CONTACT COUNTRY: UNITED STATES  
FORM CONTACT PHONE NBR: (360)575-5578 5578  
FORM CONTACT EMAIL: sefrase@longfibre.com  
GEN STATUS CD: XQG  
MONTHLY GENERATION: False  
BATCH GENERATION: False  
ONE TIME GENERATION: False  
TRANSPORTS OWN WASTE: False  
TRANSPORTS OTHRS WASTE: False  
RECYCLER ONSITE: False  
TRANSFER FACILITY: False  
OTHER EXEMPTION: Not reported  
UW BATTERY GEN: False  
USED OIL TRANSPORTER: False  
USED OIL TRANSFER FACILITY: False  
USED OIL PROCESSOR: False  
USED OIL REREFINER: False  
USED OIL FUEL MRKTR DIRECTS SHPMNTS: False  
USED OIL FUEL MRKTR MEETS SPECS: False

Facility Site ID Number: 2226  
SWC Desc: Not reported  
FWC Desc: D001 D002  
Form Comm: Not reported  
Data Year: Not reported  
Permit by Rule: TRUE  
Treatment by Generator: FALSE  
Mixed radioactive waste: FALSE  
Importer of hazardous waste: FALSE  
Immediate recycler: FALSE  
Treatment/Storage/Disposal/Recycling Facility: FALSE  
Generator of dangerous fuel waste: FALSE  
Generator marketing to burner: FALSE  
"Other marketers (i.e., blender, distributor, etc.)": FALSE  
Utility boiler burner: FALSE  
Industry boiler burner: FALSE  
Industrial Furnace: FALSE  
Smelter deferral: FALSE  
Universal waste - batteries - generate: FALSE  
Universal waste - thermostats - generate: FALSE  
Universal waste - mercury - generate: FALSE  
Universal waste - lamps - generate: FALSE  
Universal waste - batteries - accumulate: FALSE  
Universal waste - thermostats - accumulate: FALSE  
Universal waste - mercury - accumulate: FALSE  
Universal waste - lamps - accumulate: FALSE  
Destination Facility for Universal Waste: FALSE  
Off-specification used oil burner - utility boiler: FALSE  
Off-specification used oil burner - industrial boiler: FALSE  
Off-specification used oil burner - industrial furnace: FALSE  
EPA ID: WAD009282161  
Facility Address 2: Not reported  
TAX REG NBR: 084000074  
NAICS CD: 322211  
BUSINESS TYPE: Corrugated Box Mfr.  
MAIL NAME: Longview Fibre Paper & Packaging Inc

Map ID  
Direction  
Distance  
Elevation

MAP FINDINGS

Site

Database(s)

EDR ID Number  
EPA ID Number

**LONGVIEW FIBRE PAPER AND PACKAGING INC (Continued)**

**1000237371**

MAIL ADDR LINE1: PO Box 24867  
MAIL CITY,ST,ZIP: Seattle, WA 98124-0867  
MAIL COUNTRY: UNITED STATES  
LEGAL ORG NAME: Longview Fibre Paper & Packaging Inc  
LEGAL ORG TYPE: Private  
LEGAL ADDR LINE1: PO Box 639  
LEGAL CITY,ST,ZIP: Longview, WA 98632-7411  
LEGAL COUNTRY: UNITED STATES  
LEGAL PHONE NBR: (360)425-1550  
LEGAL EFFECTIVE DATE: 08/21/1996  
LAND ORG NAME: Longview Fibre Paper & Packaging Inc  
LAND ORG TYPE: Private  
LAND PERSON NAME: Not reported  
LAND ADDR LINE1: PO Box 639  
LAND CITY,ST,ZIP: Longview, WA 98632-7411  
LAND COUNTRY: UNITED STATES  
LAND PHONE NBR: (360)425-1550  
OPERATOR ORG NAME: Longview Fibre Paper & Packaging Inc  
OPERATOR ORG TYPE: Private  
OPERATOR ADDR LINE1: PO Box 24867  
OPERATOR CITY,ST,ZIP: Seattle, WA 98124-0867  
OPERATOR COUNTRY: UNITED STATES  
OPERATOR PHONE NBR: 206-762-7170  
OPERATOR EFFECTIVE DATE: 01/01/1997  
SITE CONTACT NAME: Michael J Anderson  
SITE CONTACT ADDR LINE1: 5901 E Marginal Way S  
SITE CONTACT ZIP: Seattle, WA 98134-2414  
SITE CONTACT COUNTRY: UNITED STATES  
SITE CONTACT PHONE NBR: (206)762-7170  
SITE CONTACT EMAIL: mjanderson@longfibre.com  
FORM CONTACT NAME: Steve E Frase  
FORM CONTACT ADDR LINE1: PO Box 639  
FORM CONTACT CITY,ST,ZIP: LONGVIEW, WA 98632-7411  
FORM CONTACT COUNTRY: UNITED STATES  
FORM CONTACT PHONE NBR: (360)575-5578 5578  
FORM CONTACT EMAIL: sefrase@longfibre.com  
GEN STATUS CD: SQG  
MONTHLY GENERATION: FALSE  
BATCH GENERATION: TRUE  
ONE TIME GENERATION: FALSE  
TRANSPORTS OWN WASTE: FALSE  
TRANSPORTS OTHRS WASTE: FALSE  
RECYCLER ONSITE: FALSE  
TRANSFER FACILITY: FALSE  
OTHER EXEMPTION: Not reported  
UW BATTERY GEN: FALSE  
USED OIL TRANSPORTER: FALSE  
USED OIL TRANSFER FACILITY: FALSE  
USED OIL PROCESSOR: FALSE  
USED OIL REREFINER: FALSE  
USED OIL FUEL MRKTR DIRECTS SHPMNTS: FALSE  
USED OIL FUEL MRKTR MEETS SPECS: FALSE

Facility Site ID Number: 2226  
SWC Desc: Not reported  
FWC Desc: D001 - Ignitable  
Form Comm: Change in responsibilities for managers within the facility led to the

Map ID  
Direction  
Distance  
Elevation

MAP FINDINGS

Site

Database(s)

EDR ID Number  
EPA ID Number

**LONGVIEW FIBRE PAPER AND PACKAGING INC (Continued)**

**1000237371**

update of the contact information  
Data Year: 2012  
Permit by Rule: False  
Treatment by Generator: False  
Mixed radioactive waste: False  
Importer of hazardous waste: False  
Immediate recycler: False  
Treatment/Storage/Disposal/Recycling Facility: False  
Generator of dangerous fuel waste: False  
Generator marketing to burner: False  
"Other marketers (i.e., blender, distributor, etc.)": False  
Utility boiler burner: False  
Industry boiler burner: False  
Industrial Furnace: False  
Smelter deferral: False  
Universal waste - batteries - generate: False  
Universal waste - thermostats - generate: False  
Universal waste - mercury - generate: False  
Universal waste - lamps - generate: False  
Universal waste - batteries - accumulate: False  
Universal waste - thermostats - accumulate: False  
Universal waste - mercury - accumulate: False  
Universal waste - lamps - accumulate: False  
Destination Facility for Universal Waste: False  
Off-specification used oil burner - utility boiler: False  
Off-specification used oil burner - industrial boiler: False  
Off-specification used oil burner - industrial furnace: False  
EPA ID: WAD009282161  
Facility Address 2: Not reported  
TAX REG NBR: 084000074  
NAICS CD: 322211  
BUSINESS TYPE: Corrugated Box Mfr.  
MAIL NAME: Longview Fibre Paper & Packaging Inc  
MAIL ADDR LINE1: PO Box 24867  
MAIL CITY,ST,ZIP: Seattle, WA 98124-0867  
MAIL COUNTRY: UNITED STATES  
LEGAL ORG NAME: Longview Fibre Paper & Packaging Inc  
LEGAL ORG TYPE: Private  
LEGAL ADDR LINE1: PO Box 639  
LEGAL CITY,ST,ZIP: Longview, WA 98632-7411  
LEGAL COUNTRY: UNITED STATES  
LEGAL PHONE NBR: (360)425-1550  
LEGAL EFFECTIVE DATE: 08/21/1996  
LAND ORG NAME: Longview Fibre Paper & Packaging Inc  
LAND ORG TYPE: Private  
LAND PERSON NAME: Not reported  
LAND ADDR LINE1: PO Box 639  
LAND CITY,ST,ZIP: Longview, WA 98632-7411  
LAND COUNTRY: UNITED STATES  
LAND PHONE NBR: (360)425-1550  
OPERATOR ORG NAME: Longview Fibre Paper & Packaging Inc  
OPERATOR ORG TYPE: Private  
OPERATOR ADDR LINE1: PO Box 24867  
OPERATOR CITY,ST,ZIP: Seattle, WA 98124-0867  
OPERATOR COUNTRY: UNITED STATES  
OPERATOR PHONE NBR: 206-762-7170  
OPERATOR EFFECTIVE DATE: 01/01/1997

Map ID  
Direction  
Distance  
Elevation

MAP FINDINGS

Site

Database(s)

EDR ID Number  
EPA ID Number

**LONGVIEW FIBRE PAPER AND PACKAGING INC (Continued)**

**1000237371**

SITE CONTACT NAME: Steve G Fisk  
SITE CONTACT ADDR LINE1: 5901 E Marginal Way S  
SITE CONTACT ZIP: Seattle, WA 98134-2414  
SITE CONTACT COUNTRY: UNITED STATES  
SITE CONTACT PHONE NBR: (206)762-7170  
SITE CONTACT EMAIL: sgfisk@longfibre.com  
FORM CONTACT NAME: John L Morgan  
FORM CONTACT ADDR LINE1: 5901 E Marginal Way S  
FORM CONTACT CITY,ST,ZIP: Seattle, WA 98134-2414  
FORM CONTACT COUNTRY: UNITED STATES  
FORM CONTACT PHONE NBR: (206)762-7170,ext 263  
FORM CONTACT EMAIL: jlmorgan@longfibre.com  
GEN STATUS CD: SQG  
MONTHLY GENERATION: False  
BATCH GENERATION: True  
ONE TIME GENERATION: False  
TRANSPORTS OWN WASTE: False  
TRANSPORTS OTHRS WASTE: False  
RECYCLER ONSITE: False  
TRANSFER FACILITY: False  
OTHER EXEMPTION: Not reported  
UW BATTERY GEN: False  
USED OIL TRANSPORTER: False  
USED OIL TRANSFER FACILITY: False  
USED OIL PROCESSOR: False  
USED OIL REREFINER: False  
USED OIL FUEL MRKTR DIRECTS SHPMNTS: False  
USED OIL FUEL MRKTR MEETS SPECS: False

Facility Site ID Number: 2226  
SWC Desc: Not reported  
FWC Desc: D001 D002  
Form Comm: Not reported  
Data Year: Not reported  
Permit by Rule: True  
Treatment by Generator: False  
Mixed radioactive waste: False  
Importer of hazardous waste: False  
Immediate recycler: False  
Treatment/Storage/Disposal/Recycling Facility: False  
Generator of dangerous fuel waste: False  
Generator marketing to burner: False  
"Other marketers (i.e., blender, distributor, etc.)": False  
Utility boiler burner: False  
Industry boiler burner: False  
Industrial Furnace: False  
Smelter defferal: False  
Universal waste - batteries - generate: False  
Universal waste - thermostats - generate: False  
Universal waste - mercury - generate: False  
Universal waste - lamps - generate: False  
Universal waste - batteries - accumulate: False  
Universal waste - thermostats - accumulate: False  
Universal waste - mercury - accumulate: False  
Universal waste - lamps - accumulate: False  
Destination Facility for Universal Waste: False  
Off-specification used oil burner - utility boiler: False

Map ID  
Direction  
Distance  
Elevation

MAP FINDINGS

Site

Database(s)

EDR ID Number  
EPA ID Number

**LONGVIEW FIBRE PAPER AND PACKAGING INC (Continued)**

**1000237371**

Off-specification used oil burner - industrial boiler: False  
Off-specification used oil burner - industrial furnace: False  
EPA ID: WAD009282161  
Facility Address 2: Not reported  
TAX REG NBR: 084000074  
NAICS CD: 322211  
BUSINESS TYPE: Corrugated Box Mfr.  
MAIL NAME: Longview Fibre Paper & Packaging Inc  
MAIL ADDR LINE1: PO Box 24867  
MAIL CITY,ST,ZIP: Seattle, WA 98124-0867  
MAIL COUNTRY: UNITED STATES  
LEGAL ORG NAME: Longview Fibre Paper & Packaging Inc  
LEGAL ORG TYPE: Private  
LEGAL ADDR LINE1: PO Box 639  
LEGAL CITY,ST,ZIP: Longview, WA 98632-7411  
LEGAL COUNTRY: UNITED STATES  
LEGAL PHONE NBR: (360)425-1550  
LEGAL EFFECTIVE DATE: 08/21/1996  
LAND ORG NAME: Longview Fibre Paper & Packaging Inc  
LAND ORG TYPE: Private  
LAND PERSON NAME: Not reported  
LAND ADDR LINE1: PO Box 639  
LAND CITY,ST,ZIP: Longview, WA 98632-7411  
LAND COUNTRY: UNITED STATES  
LAND PHONE NBR: (360)425-1550  
OPERATOR ORG NAME: Longview Fibre Paper & Packaging Inc  
OPERATOR ORG TYPE: Private  
OPERATOR ADDR LINE1: PO Box 24867  
OPERATOR CITY,ST,ZIP: Seattle, WA 98124-0867  
OPERATOR COUNTRY: UNITED STATES  
OPERATOR PHONE NBR: 206-762-7170  
OPERATOR EFFECTIVE DATE: 01/01/1997  
SITE CONTACT NAME: Larry R Gentile  
SITE CONTACT ADDR LINE1: 5901 E Marginal Way S  
SITE CONTACT ZIP: Seattle, WA 98134-2414  
SITE CONTACT COUNTRY: UNITED STATES  
SITE CONTACT PHONE NBR: (206)762-7170  
SITE CONTACT EMAIL: lrgentile@longfibre.com  
FORM CONTACT NAME: Steve E Frase  
FORM CONTACT ADDR LINE1: PO Box 639  
FORM CONTACT CITY,ST,ZIP: LONGVIEW, WA 98632-7411  
FORM CONTACT COUNTRY: UNITED STATES  
FORM CONTACT PHONE NBR: (360)575-5578 5578  
FORM CONTACT EMAIL: sefrase@longfibre.com  
GEN STATUS CD: XQG  
MONTHLY GENERATION: False  
BATCH GENERATION: False  
ONE TIME GENERATION: False  
TRANSPORTS OWN WASTE: False  
TRANSPORTS OTHRS WASTE: False  
RECYCLER ONSITE: False  
TRANSFER FACILITY: False  
OTHER EXEMPTION: Not reported  
UW BATTERY GEN: False  
USED OIL TRANSPORTER: False  
USED OIL TRANSFER FACILITY: False  
USED OIL PROCESSOR: False

Map ID  
Direction  
Distance  
Elevation

MAP FINDINGS

Site

Database(s)

EDR ID Number  
EPA ID Number

**LONGVIEW FIBRE PAPER AND PACKAGING INC (Continued)**

**1000237371**

USED OIL REREFINER: False  
USED OIL FUEL MRKTR DIRECTS SHPMNTS: False  
USED OIL FUEL MRKTR MEETS SPECS: False

[Click this hyperlink](#) while viewing on your computer to access  
3 additional WA MANIFEST: record(s) in the EDR Site Report.

ICR:

Date Ecology Received Report: 02/05/96  
Contaminants Found at Site: Petroleum products  
Media Contaminated: Groundwater, Soil  
Waste Management: Tank  
Region: North Western  
Type of Report Ecology Received: Interim cleanup report  
Site Register Issue: 94-24  
County Code: 17  
Contact: Not reported  
Report Title: Not reported

NPDES:

Facility Status: Active  
Facility Type: Industrial SW GP  
Admin Region: Headquarters  
Date Issued: Not reported  
Latitude: 47.54993999  
Longitude: -122.33542  
Permit ID: WAR000206  
Permit Version: 3  
Permit Status: Active  
Permit SubStatus: CNE  
Ecology Contact: Not reported  
WRIA: Duwamish-Green  
Permit Expiration Date: Not reported  
Effective Date: Not reported

AIRS (AFS):

Airs Minor Details:

EPA plant ID: 110005314506  
Plant name: LONGVIEW FIBRE PAPER AND PACKAGING INC  
Plant address: 5901 E MARGINAL WY S  
SEATTLE, WA 98134  
County: KING  
Region code: 10  
Dunn & Bradst #: Not reported  
Air quality cntrl region: 229  
Sic code: 2653  
Sic code desc: CORRUGATED AND SOLID FIBER BOXES  
North Am. industrial classf: 322211  
NAIC code description: Corrugated and Solid Fiber Box Manufacturing  
Default compliance status: IN COMPLIANCE - INSPECTION  
Default classification: POTENTIAL UNCONTROLLED EMISSIONS < 100 TONS/YEAR  
Govt facility: ALL OTHER FACILITIES NOT OWNED OR OPERATED BY A FEDERAL, STATE, OR  
LOCAL GOVERNMENT  
Current HPV: Not reported

Map ID  
Direction  
Distance  
Elevation

MAP FINDINGS

Site

Database(s)

EDR ID Number  
EPA ID Number

**LONGVIEW FIBRE PAPER AND PACKAGING INC (Continued)**

**1000237371**

Compliance and Enforcement Major Issues:

Air program:	Not reported
National action type:	Not reported
Date achieved:	Not reported
Penalty amount:	Not reported
Air program:	Not reported
National action type:	Not reported
Date achieved:	Not reported
Penalty amount:	Not reported
Air program:	Not reported
National action type:	Not reported
Date achieved:	Not reported
Penalty amount:	Not reported
Air program:	Not reported
National action type:	Not reported
Date achieved:	Not reported
Penalty amount:	Not reported
Air program:	Not reported
National action type:	Not reported
Date achieved:	Not reported
Penalty amount:	Not reported
Air program:	Not reported
National action type:	Not reported
Date achieved:	Not reported
Penalty amount:	Not reported
Air program:	Not reported
National action type:	Not reported
Date achieved:	Not reported
Penalty amount:	Not reported
Air program:	Not reported
National action type:	Not reported
Date achieved:	Not reported
Penalty amount:	Not reported
Air program:	Not reported
National action type:	Not reported
Date achieved:	Not reported
Penalty amount:	Not reported
Air program:	Not reported
National action type:	Not reported
Date achieved:	Not reported
Penalty amount:	Not reported
Air program:	Not reported
National action type:	Not reported
Date achieved:	Not reported
Penalty amount:	Not reported



Map ID  
Direction  
Distance  
Elevation

MAP FINDINGS

Site

Database(s)

EDR ID Number  
EPA ID Number

**LONGVIEW FIBRE PAPER AND PACKAGING INC (Continued)**

**1000237371**

Historical Compliance Minor Sources:

State compliance status: IN COMPLIANCE - INSPECTION  
Hist compliance date: 1001  
Air prog code hist file: 9

State compliance status: IN COMPLIANCE - INSPECTION  
Hist compliance date: 1003  
Air prog code hist file: 9

State compliance status: IN COMPLIANCE - INSPECTION  
Hist compliance date: 1101  
Air prog code hist file: 9

State compliance status: IN COMPLIANCE - INSPECTION  
Hist compliance date: 1102  
Air prog code hist file: 9

State compliance status: IN COMPLIANCE - INSPECTION  
Hist compliance date: 1104  
Air prog code hist file: 9

State compliance status: IN COMPLIANCE - INSPECTION  
Hist compliance date: 1202  
Air prog code hist file: 9

State compliance status: IN COMPLIANCE - INSPECTION  
Hist compliance date: 1203  
Air prog code hist file: 9

State compliance status: IN COMPLIANCE - INSPECTION  
Hist compliance date: 1002  
Air prog code hist file: 9

State compliance status: IN COMPLIANCE - INSPECTION  
Hist compliance date: 1004  
Air prog code hist file: 9

State compliance status: IN COMPLIANCE - INSPECTION  
Hist compliance date: 1103  
Air prog code hist file: 9

State compliance status: IN COMPLIANCE - INSPECTION  
Hist compliance date: 1201  
Air prog code hist file: 9

State compliance status: IN COMPLIANCE - INSPECTION  
Hist compliance date: 1204  
Air prog code hist file: 9

Compliance & Violation Data by Minor Sources:

Air program code: NSPS  
Plant air program pollutant: SULFUR DIOXIDE  
Default pollutant classification: POTENTIAL UNCONTROLLED EMISSIONS < 100 TONS/YEAR  
Def. poll. compliance status: IN COMPLIANCE - INSPECTION  
Def. attainment/non attnmnt: ATTAINMENT AREA FOR GIVEN POLLUTANT  
Repeat violator date: Not reported

Map ID  
 Direction  
 Distance  
 Elevation

MAP FINDINGS

Site

Database(s)

EDR ID Number  
 EPA ID Number

**LONGVIEW FIBRE PAPER AND PACKAGING INC (Continued)**

**1000237371**

Turnover compliance: Not reported

Air program code: NSPS  
 Plant air program pollutant: PARTICULATE MATTER  
 Default pollutant classification: POTENTIAL UNCONTROLLED EMISSIONS < 100 TONS/YEAR  
 Def. poll. compliance status: IN COMPLIANCE - INSPECTION  
 Def. attainment/non attnmnt: ATTAINMENT AREA FOR GIVEN POLLUTANT  
 Repeat violator date: Not reported  
 Turnover compliance: Not reported

**BO302**  
**SW**  
**1/2-1**  
**0.709 mi.**  
**3741 ft.**

**WEST COAST EQUIPMENT INC**  
**7777 DETROIT AV SW**  
**SEATTLE, WA 98106**  
**Site 2 of 2 in cluster BO**

**WA CSCSL** **S100079918**  
**WA ALLSITES** **N/A**

**Relative:**  
**Higher**

**CSCSL:**  
 Facility ID: 2262  
 Region: Northwest  
 Lat/Long: 47.533000000000 / -122.33778  
 Brownfield Status: Not reported  
 Rank Status: Not reported  
 Clean Up Siteid: 1333  
 Site Status: Awaiting Cleanup  
 PSI?: Not reported  
 Contaminant Name: Halogenated Organics  
 Ground Water: S  
 Surface Water: S  
 Soil: S  
 Sediment: Not reported  
 Air: Not reported  
 Bedrock: Not reported  
 Responsible Unit: Northwest

**Actual:**  
**20 ft.**

Facility ID: 2262  
 Region: Northwest  
 Lat/Long: 47.533000000000 / -122.33778  
 Brownfield Status: Not reported  
 Rank Status: Not reported  
 Clean Up Siteid: 1333  
 Site Status: Awaiting Cleanup  
 PSI?: Not reported  
 Contaminant Name: Non-Halogenated Solvents  
 Ground Water: S  
 Surface Water: S  
 Soil: S  
 Sediment: Not reported  
 Air: Not reported  
 Bedrock: Not reported  
 Responsible Unit: Northwest

Facility ID: 2262  
 Region: Northwest  
 Lat/Long: 47.533000000000 / -122.33778  
 Brownfield Status: Not reported  
 Rank Status: Not reported  
 Clean Up Siteid: 1333  
 Site Status: Awaiting Cleanup

Map ID  
Direction  
Distance  
Elevation

MAP FINDINGS

Site

Database(s)

EDR ID Number  
EPA ID Number

**WEST COAST EQUIPMENT INC (Continued)**

**S100079918**

PSI?: Not reported  
Contaminant Name: Petroleum Products-Unspecified  
Ground Water: S  
Surface Water: S  
Soil: C  
Sediment: Not reported  
Air: Not reported  
Bedrock: Not reported  
Responsible Unit: Northwest

**ALLSITES:**

Facility Id: 2262  
Latitude: 47.533  
Longitude: -122.33778  
Ecology Interest Type Code: SCS  
Facility ID: 2262  
Facility Company: WEST COAST EQUIPMENT INC  
Interaction: A  
Interaction 1: SCS  
Interaction 2: State Cleanup Site  
Ecology Program: TOXICS  
Program Data: ISIS  
Facility Alt.: WEST COAST EQUIPMENT INC  
Program ID: Not reported  
Date Interaction: 01/01/1900  
Date Interaction 3: 01/01/1900

Facility ID: 2262  
Facility Company: WEST COAST EQUIPMENT INC  
Interaction: A  
Interaction 1: UW  
Interaction 2: Urban Waters  
Ecology Program: HAZWASTE  
Program Data: LSC  
Facility Alt.: Contractors Equipment Co  
Program ID: Not reported  
Date Interaction: 05/25/2010  
Date Interaction 3: 05/25/2010

Facility/Site Interaction T: 4030  
Geographic Location Identifier (Alias Facid): 2262  
Interaction (Aka Env Int) Type Code: SCS  
Interaction (Aka Env Int) Description: State Cleanup Site  
Interaction Status: A  
Federal Program Identifier: Not reported  
Interaction Start Date: 01/01/1900  
Interaction End Date: Not reported  
prgm\_facil: WEST COAST EQUIPMENT INC  
cur\_sys\_pr: TOXICS  
cur\_sys\_nm: ISIS

Facility Id: 2262  
Latitude: 47.533  
Longitude: -122.33778  
Ecology Interest Type Code: UW  
Facility ID: 2262

Map ID  
 Direction  
 Distance  
 Elevation

MAP FINDINGS

Site

Database(s)

EDR ID Number  
 EPA ID Number

**WEST COAST EQUIPMENT INC (Continued)**

**S100079918**

Facility Company: WEST COAST EQUIPMENT INC  
 Interaction: A  
 Interaction 1: SCS  
 Interaction 2: State Cleanup Site  
 Ecology Program: TOXICS  
 Program Data: ISIS  
 Facility Alt.: WEST COAST EQUIPMENT INC  
 Program ID: Not reported  
 Date Interaction: 01/01/1900  
 Date Interaction 3: 01/01/1900

Facility ID: 2262  
 Facility Company: WEST COAST EQUIPMENT INC  
 Interaction: A  
 Interaction 1: UW  
 Interaction 2: Urban Waters  
 Ecology Program: HAZWASTE  
 Program Data: LSC  
 Facility Alt.: Contractors Equipment Co  
 Program ID: Not reported  
 Date Interaction: 05/25/2010  
 Date Interaction 3: 05/25/2010

Facility/Site Interaction T: 4030  
 Geographic Location Identifier (Alias Facid): 2262  
 Interaction (Aka Env Int) Type Code: SCS  
 Interaction (Aka Env Int) Description: State Cleanup Site  
 Interaction Status: A  
 Federal Program Identifier: Not reported  
 Interaction Start Date: 01/01/1900  
 Interaction End Date: Not reported  
 prgm\_facil: WEST COAST EQUIPMENT INC  
 cur\_sys\_pr: TOXICS  
 cur\_sys\_nm: ISIS

303  
 SE  
 1/2-1  
 0.713 mi.  
 3764 ft.

**BOEING PLANT 2  
 7755 E MARGINAL WAY S  
 SEATTLE, WA 98108**

**Relative:  
 Higher**

**Actual:  
 10 ft.**

**RCRA-TSDF 1000257078  
 CERC-NFRAP 98108BNGRS77  
 CORRACTS  
 RCRA-LQG  
 TRIS  
 WA CSCSL  
 WA HSL  
 WA ALLSITES  
 WA LUST  
 WA MANIFEST  
 WA SPILLS  
 WA ICR  
 WA NPDES  
 WA Financial Assurance  
 2020 COR ACTION**

RCRA-TSDF:  
 Date form received by agency: 02/16/2012  
 Facility name: BOEING PLANT 2  
 Facility address: 7755 E MARGINAL WAY S  
 SEATTLE, WA 98108  
 EPA ID: WAD009256819

Map ID  
Direction  
Distance  
Elevation

MAP FINDINGS

Site

Database(s)

EDR ID Number  
EPA ID Number

**BOEING PLANT 2 (Continued)**

**1000257078**

Mailing address: PO BOX 3707 M/C 67-74  
SEATTLE, WA 98124

Contact: MICHAEL L VERHAAR  
Contact address: PO BOX 3707 M/C 67-74  
SEATTLE, WA 98124

Contact country: US  
Contact telephone: (425) 965-1567  
Contact email: Not reported  
EPA Region: 10  
Land type: Private  
Classification: TSDF  
Description: Handler is engaged in the treatment, storage or disposal of hazardous waste

Classification: Large Quantity Generator  
Description: Handler: generates 1,000 kg or more of hazardous waste during any calendar month; or generates more than 1 kg of acutely hazardous waste during any calendar month; or generates more than 100 kg of any residue or contaminated soil, waste or other debris resulting from the cleanup of a spill, into or on any land or water, of acutely hazardous waste during any calendar month; or generates 1 kg or less of acutely hazardous waste during any calendar month, and accumulates more than 1 kg of acutely hazardous waste at any time; or generates 100 kg or less of any residue or contaminated soil, waste or other debris resulting from the cleanup of a spill, into or on any land or water, of acutely hazardous waste during any calendar month, and accumulates more than 100 kg of that material at any time

**Owner/Operator Summary:**

Owner/operator name: THE BOEING COMPANY  
Owner/operator address: OFFICE OF THE GENERAL COUNSEL 100 N. RIVERSIDE  
CHICAGO, 60606

Owner/operator country: US  
Owner/operator telephone: (312)544-2800  
Legal status: Private  
Owner/Operator Type: Owner  
Owner/Op start date: 07/30/1996  
Owner/Op end date: Not reported

Owner/operator name: THE BOEING COMPANY  
Owner/operator address: PO BOX 3707 M/C 67-74  
SEATTLE, 98124

Owner/operator country: US  
Owner/operator telephone: (425)965-1567  
Legal status: Private  
Owner/Operator Type: Operator  
Owner/Op start date: 01/01/1997  
Owner/Op end date: Not reported

Owner/operator name: THE BOEING COMP T  
Owner/operator address: OFFICE OF THE GENERAL COUNSEL 100 N. RIVERSIDE  
CHICAGO, IL 60606

Owner/operator country: US  
Owner/operator telephone: (312)544-2800  
Legal status: Private  
Owner/Operator Type: Owner  
Owner/Op start date: 07/30/1996  
Owner/Op end date: Not reported

Map ID  
Direction  
Distance  
Elevation

MAP FINDINGS

Site

Database(s)

EDR ID Number  
EPA ID Number

**BOEING PLANT 2 (Continued)**

**1000257078**

Owner/operator name: THE BOEING COMP T  
Owner/operator address: PO BOX 3707 M/C 67-74  
SEATTLE, WA 98124  
Owner/operator country: US  
Owner/operator telephone: (425)965-1567  
Legal status: Private  
Owner/Operator Type: Operator  
Owner/Op start date: 01/01/1997  
Owner/Op end date: Not reported

Handler Activities Summary:

U.S. importer of hazardous waste: No  
Mixed waste (haz. and radioactive): No  
Recycler of hazardous waste: No  
Transporter of hazardous waste: No  
Treater, storer or disposer of HW: No  
Underground injection activity: No  
On-site burner exemption: No  
Furnace exemption: No  
Used oil fuel burner: No  
Used oil processor: No  
User oil refiner: No  
Used oil fuel marketer to burner: No  
Used oil Specification marketer: No  
Used oil transfer facility: No  
Used oil transporter: No

Universal Waste Summary:

Waste type: Lamps  
Accumulated waste on-site: Yes  
Generated waste on-site: Yes  
  
Waste type: Lamps  
Accumulated waste on-site: Yes  
Generated waste on-site: Not reported

Historical Generators:

Date form received by agency: 02/25/2011  
Facility name: BOEING PLANT 2  
Classification: Large Quantity Generator  
  
Date form received by agency: 02/08/2010  
Facility name: BOEING PLANT 2  
Classification: Large Quantity Generator  
  
Date form received by agency: 12/31/2007  
Facility name: BOEING PLANT 2  
Classification: Large Quantity Generator  
  
Date form received by agency: 12/31/2005  
Facility name: BOEING PLANT 2  
Classification: Large Quantity Generator  
  
Date form received by agency: 12/31/2003  
Facility name: BOEING PLANT 2  
Classification: Large Quantity Generator

Map ID  
Direction  
Distance  
Elevation

MAP FINDINGS

Site

Database(s)

EDR ID Number  
EPA ID Number

**BOEING PLANT 2 (Continued)**

**1000257078**

Date form received by agency: 03/05/2002  
Facility name: BOEING PLANT 2  
Classification: Large Quantity Generator

Date form received by agency: 03/30/2000  
Facility name: BOEING PLANT 2  
Classification: Large Quantity Generator

Date form received by agency: 10/23/1998  
Facility name: BOEING PLANT 2  
Classification: Large Quantity Generator

Date form received by agency: 03/01/1996  
Facility name: BOEING PLANT 2  
Classification: Large Quantity Generator

Date form received by agency: 02/28/1994  
Facility name: BOEING PLANT 2  
Classification: Large Quantity Generator

Date form received by agency: 09/01/1993  
Facility name: BOEING PLANT 2  
Site name: BOEING - PLANT 2  
Classification: Large Quantity Generator

Date form received by agency: 12/31/1990  
Facility name: BOEING PLANT 2  
Site name: BOEING - PLANT 2  
Classification: Large Quantity Generator

**Hazardous Waste Summary:**

Waste code: D001  
Waste name: IGNITABLE HAZARDOUS WASTES ARE THOSE WASTES WHICH HAVE A FLASHPOINT OF LESS THAN 140 DEGREES FAHRENHEIT AS DETERMINED BY A PENSKEY-MARTENS CLOSED CUP FLASH POINT TESTER. ANOTHER METHOD OF DETERMINING THE FLASH POINT OF A WASTE IS TO REVIEW THE MATERIAL SAFETY DATA SHEET, WHICH CAN BE OBTAINED FROM THE MANUFACTURER OR DISTRIBUTOR OF THE MATERIAL. LACQUER THINNER IS AN EXAMPLE OF A COMMONLY USED SOLVENT WHICH WOULD BE CONSIDERED AS IGNITABLE HAZARDOUS WASTE.

Waste code: D002  
Waste name: A WASTE WHICH HAS A PH OF LESS THAN 2 OR GREATER THAN 12.5 IS CONSIDERED TO BE A CORROSIVE HAZARDOUS WASTE. SODIUM HYDROXIDE, A CAUSTIC SOLUTION WITH A HIGH PH, IS OFTEN USED BY INDUSTRIES TO CLEAN OR DEGREASE PARTS. HYDROCHLORIC ACID, A SOLUTION WITH A LOW PH, IS USED BY MANY INDUSTRIES TO CLEAN METAL PARTS PRIOR TO PAINTING. WHEN THESE CAUSTIC OR ACID SOLUTIONS BECOME CONTAMINATED AND MUST BE DISPOSED, THE WASTE WOULD BE A CORROSIVE HAZARDOUS WASTE.

Waste code: D003  
Waste name: A MATERIAL IS CONSIDERED TO BE A REACTIVE HAZARDOUS WASTE IF IT IS NORMALLY UNSTABLE, REACTS VIOLENTLY WITH WATER, GENERATES TOXIC GASES WHEN EXPOSED TO WATER OR CORROSIVE MATERIALS, OR IF IT IS CAPABLE OF DETONATION OR EXPLOSION WHEN EXPOSED TO HEAT OR A FLAME. ONE EXAMPLE OF SUCH WASTE WOULD BY WASTE GUNPOWDER.

Waste code: D005

Map ID  
Direction  
Distance  
Elevation

MAP FINDINGS

Site

Database(s)

EDR ID Number  
EPA ID Number

**BOEING PLANT 2 (Continued)**

**1000257078**

Waste name:	BARIUM
Waste code:	D006
Waste name:	CADMIUM
Waste code:	D007
Waste name:	CHROMIUM
Waste code:	D008
Waste name:	LEAD
Waste code:	D009
Waste name:	MERCURY
Waste code:	D010
Waste name:	SELENIUM
Waste code:	D011
Waste name:	SILVER
Waste code:	D018
Waste name:	BENZENE
Waste code:	D019
Waste name:	CARBON TETRACHLORIDE
Waste code:	D022
Waste name:	CHLOROFORM
Waste code:	D035
Waste name:	METHYL ETHYL KETONE
Waste code:	F002
Waste name:	THE FOLLOWING SPENT HALOGENATED SOLVENTS: TETRACHLOROETHYLENE, METHYLENE CHLORIDE, TRICHLOROETHYLENE, 1,1,1-TRICHLOROETHANE, CHLOROBENZENE, 1,1,2-TRICHLORO-1,2,2-TRIFLUOROETHANE, ORTHO-DICHLOROBENZENE, TRICHLOROFLUOROMETHANE, AND 1,1,2-TRICHLOROETHANE; ALL SPENT SOLVENT MIXTURES/BLENDS CONTAINING, BEFORE USE, A TOTAL OF TEN PERCENT OR MORE (BY VOLUME) OF ONE OR MORE OF THE ABOVE HALOGENATED SOLVENTS OR THOSE LISTED IN F001, F004, OR F005, AND STILL BOTTOMS FROM THE RECOVERY OF THESE SPENT SOLVENTS AND SPENT SOLVENT MIXTURES.
Waste code:	F005
Waste name:	THE FOLLOWING SPENT NON-HALOGENATED SOLVENTS: TOLUENE, METHYL ETHYL KETONE, CARBON DISULFIDE, ISOBUTANOL, PYRIDINE, BENZENE, 2-ETHOXYETHANOL, AND 2-NITROPROPANE; ALL SPENT SOLVENT MIXTURES/BLENDS CONTAINING, BEFORE USE, A TOTAL OF TEN PERCENT OR MORE (BY VOLUME) OF ONE OR MORE OF THE ABOVE NON-HALOGENATED SOLVENTS OR THOSE SOLVENTS LISTED IN F001, F002, OR F004; AND STILL BOTTOMS FROM THE RECOVERY OF THESE SPENT SOLVENTS AND SPENT SOLVENT MIXTURES.
Waste code:	F007
Waste name:	SPENT CYANIDE PLATING BATH SOLUTIONS FROM ELECTROPLATING OPERATIONS
Waste code:	F008
Waste name:	PLATING BATH RESIDUES FROM THE BOTTOM OF PLATING BATHS FROM



Map ID  
Direction  
Distance  
Elevation

MAP FINDINGS

Site

Database(s)

EDR ID Number  
EPA ID Number

**BOEING PLANT 2 (Continued)**

**1000257078**

ELECTROPLATING OPERATIONS WHERE CYANIDES ARE USED IN THE PROCESS.

Waste code: P098  
Waste name: POTASSIUM CYANIDE

Waste code: U228  
Waste name: ETHENE, TRICHLORO-

Waste code: WP01  
Waste name: Washington State Extremely Hazardous Persistent Waste containing Halogenated Organic Compounds (HOC) at a total concentration level of Greater than 1.0%.

Waste code: WP02  
Waste name: Washington State Dangerous Persistent Waste containing Halogenated Organic Compounds (HOC) at a total concentration level of 0.01% to 1.0%.

Waste code: WSC2  
Waste name: Washington State solid or semisolid corrosive Dangerous Waste with a pH less than or equal to 2, or greater than or equal to 12.5, based upon a specific testing method.

Waste code: WT02  
Waste name: Washington State Dangerous Toxic Waste with a toxic constituents concentration greater than or equal to 0.001% and less than 1.0%, determined by biological testing methods or a book designation procedure.

Waste code: D001  
Waste name: IGNITABLE HAZARDOUS WASTES ARE THOSE WASTES WHICH HAVE A FLASHPOINT OF LESS THAN 140 DEGREES FAHRENHEIT AS DETERMINED BY A PENSKEY-MARTENS CLOSED CUP FLASH POINT TESTER. ANOTHER METHOD OF DETERMINING THE FLASH POINT OF A WASTE IS TO REVIEW THE MATERIAL SAFETY DATA SHEET, WHICH CAN BE OBTAINED FROM THE MANUFACTURER OR DISTRIBUTOR OF THE MATERIAL. LACQUER THINNER IS AN EXAMPLE OF A COMMONLY USED SOLVENT WHICH WOULD BE CONSIDERED AS IGNITABLE HAZARDOUS WASTE.

Waste code: D002  
Waste name: A WASTE WHICH HAS A PH OF LESS THAN 2 OR GREATER THAN 12.5 IS CONSIDERED TO BE A CORROSIVE HAZARDOUS WASTE. SODIUM HYDROXIDE, A CAUSTIC SOLUTION WITH A HIGH PH, IS OFTEN USED BY INDUSTRIES TO CLEAN OR DEGREASE PARTS. HYDROCHLORIC ACID, A SOLUTION WITH A LOW PH, IS USED BY MANY INDUSTRIES TO CLEAN METAL PARTS PRIOR TO PAINTING. WHEN THESE CAUSTIC OR ACID SOLUTIONS BECOME CONTAMINATED AND MUST BE DISPOSED, THE WASTE WOULD BE A CORROSIVE HAZARDOUS WASTE.

Waste code: D003  
Waste name: A MATERIAL IS CONSIDERED TO BE A REACTIVE HAZARDOUS WASTE IF IT IS NORMALLY UNSTABLE, REACTS VIOLENTLY WITH WATER, GENERATES TOXIC GASES WHEN EXPOSED TO WATER OR CORROSIVE MATERIALS, OR IF IT IS CAPABLE OF DETONATION OR EXPLOSION WHEN EXPOSED TO HEAT OR A FLAME. ONE EXAMPLE OF SUCH WASTE WOULD BY WASTE GUNPOWDER.

Waste code: D005  
Waste name: BARIUM

Map ID  
Direction  
Distance  
Elevation

MAP FINDINGS

Site

Database(s)

EDR ID Number  
EPA ID Number

**BOEING PLANT 2 (Continued)**

**1000257078**

Waste code: D006  
Waste name: CADMIUM

Waste code: D007  
Waste name: CHROMIUM

Waste code: D008  
Waste name: LEAD

Waste code: D009  
Waste name: MERCURY

Waste code: D010  
Waste name: SELENIUM

Waste code: D011  
Waste name: SILVER

Waste code: D018  
Waste name: BENZENE

Waste code: D035  
Waste name: METHYL ETHYL KETONE

Waste code: F002  
Waste name: THE FOLLOWING SPENT HALOGENATED SOLVENTS: TETRACHLOROETHYLENE, METHYLENE CHLORIDE, TRICHLOROETHYLENE, 1,1,1-TRICHLOROETHANE, CHLOROBENZENE, 1,1,2-TRICHLORO-1,2,2-TRIFLUOROETHANE, ORTHO-DICHLOROBENZENE, TRICHLOROFLUOROMETHANE, AND 1,1,2-TRICHLOROETHANE; ALL SPENT SOLVENT MIXTURES/BLENDS CONTAINING, BEFORE USE, A TOTAL OF TEN PERCENT OR MORE (BY VOLUME) OF ONE OR MORE OF THE ABOVE HALOGENATED SOLVENTS OR THOSE LISTED IN F001, F004, OR F005, AND STILL BOTTOMS FROM THE RECOVERY OF THESE SPENT SOLVENTS AND SPENT SOLVENT MIXTURES.

Waste code: F005  
Waste name: THE FOLLOWING SPENT NON-HALOGENATED SOLVENTS: TOLUENE, METHYL ETHYL KETONE, CARBON DISULFIDE, ISOBUTANOL, PYRIDINE, BENZENE, 2-ETHOXYETHANOL, AND 2-NITROPROPANE; ALL SPENT SOLVENT MIXTURES/BLENDS CONTAINING, BEFORE USE, A TOTAL OF TEN PERCENT OR MORE (BY VOLUME) OF ONE OR MORE OF THE ABOVE NON-HALOGENATED SOLVENTS OR THOSE SOLVENTS LISTED IN F001, F002, OR F004; AND STILL BOTTOMS FROM THE RECOVERY OF THESE SPENT SOLVENTS AND SPENT SOLVENT MIXTURES.

Waste code: F007  
Waste name: SPENT CYANIDE PLATING BATH SOLUTIONS FROM ELECTROPLATING OPERATIONS

Waste code: U228  
Waste name: ETHENE, TRICHLORO-

Biennial Reports:

Last Biennial Reporting Year: 2013

Annual Waste Handled:

Waste code: D001  
Waste name: IGNITABLE HAZARDOUS WASTES ARE THOSE WASTES WHICH HAVE A FLASHPOINT OF LESS THAN 140 DEGREES FAHRENHEIT AS DETERMINED BY A PENSKEY-MARTENS

Map ID  
Direction  
Distance  
Elevation

MAP FINDINGS

Site

Database(s)

EDR ID Number  
EPA ID Number

**BOEING PLANT 2 (Continued)**

**1000257078**

CLOSED CUP FLASH POINT TESTER. ANOTHER METHOD OF DETERMINING THE FLASH POINT OF A WASTE IS TO REVIEW THE MATERIAL SAFETY DATA SHEET, WHICH CAN BE OBTAINED FROM THE MANUFACTURER OR DISTRIBUTOR OF THE MATERIAL. LACQUER THINNER IS AN EXAMPLE OF A COMMONLY USED SOLVENT WHICH WOULD BE CONSIDERED AS IGNITABLE HAZARDOUS WASTE.

Amount (Lbs): 26219

Waste code: D002  
Waste name: A WASTE WHICH HAS A PH OF LESS THAN 2 OR GREATER THAN 12.5 IS CONSIDERED TO BE A CORROSIVE HAZARDOUS WASTE. SODIUM HYDROXIDE, A CAUSTIC SOLUTION WITH A HIGH PH, IS OFTEN USED BY INDUSTRIES TO CLEAN OR DEGREASE PARTS. HYDROCHLORIC ACID, A SOLUTION WITH A LOW PH, IS USED BY MANY INDUSTRIES TO CLEAN METAL PARTS PRIOR TO PAINTING. WHEN THESE CAUSTIC OR ACID SOLUTIONS BECOME CONTAMINATED AND MUST BE DISPOSED, THE WASTE WOULD BE A CORROSIVE HAZARDOUS WASTE.

Amount (Lbs): 19970

Waste code: D003  
Waste name: A MATERIAL IS CONSIDERED TO BE A REACTIVE HAZARDOUS WASTE IF IT IS NORMALLY UNSTABLE, REACTS VIOLENTLY WITH WATER, GENERATES TOXIC GASES WHEN EXPOSED TO WATER OR CORROSIVE MATERIALS, OR IF IT IS CAPABLE OF DETONATION OR EXPLOSION WHEN EXPOSED TO HEAT OR A FLAME. ONE EXAMPLE OF SUCH WASTE WOULD BY WASTE GUNPOWDER.

Amount (Lbs): 413

Waste code: D005  
Waste name: BARIUM  
Amount (Lbs): 43986.1

Waste code: D006  
Waste name: CADMIUM  
Amount (Lbs): 185265.6

Waste code: D007  
Waste name: CHROMIUM  
Amount (Lbs): 112105.6

Waste code: D008  
Waste name: LEAD  
Amount (Lbs): 103623.8

Waste code: D009  
Waste name: MERCURY  
Amount (Lbs): 18333.5

Waste code: D010  
Waste name: SELENIUM  
Amount (Lbs): 40765.1

Waste code: D011  
Waste name: SILVER  
Amount (Lbs): 6381

Waste code: D018  
Waste name: BENZENE  
Amount (Lbs): 23112.1

Map ID  
Direction  
Distance  
Elevation

MAP FINDINGS

Site

Database(s)

EDR ID Number  
EPA ID Number

**BOEING PLANT 2 (Continued)**

**1000257078**

Waste code: D019  
Waste name: CARBON TETRACHLORIDE  
Amount (Lbs): 91740

Waste code: D022  
Waste name: CHLOROFORM  
Amount (Lbs): 93740

Waste code: D035  
Waste name: METHYL ETHYL KETONE  
Amount (Lbs): 2900

Waste code: F002  
Waste name: THE FOLLOWING SPENT HALOGENATED SOLVENTS: TETRACHLOROETHYLENE, METHYLENE CHLORIDE, TRICHLOROETHYLENE, 1,1,1-TRICHLOROETHANE, CHLOROBENZENE, 1,1,2-TRICHLORO-1,2,2-TRIFLUOROETHANE, ORTHO-DICHLOROBENZENE, TRICHLOROFLUOROMETHANE, AND 1,1,2-TRICHLOROETHANE; ALL SPENT SOLVENT MIXTURES/BLENDS CONTAINING, BEFORE USE, A TOTAL OF TEN PERCENT OR MORE (BY VOLUME) OF ONE OR MORE OF THE ABOVE HALOGENATED SOLVENTS OR THOSE LISTED IN F001, F004, OR F005, AND STILL BOTTOMS FROM THE RECOVERY OF THESE SPENT SOLVENTS AND SPENT SOLVENT MIXTURES.  
Amount (Lbs): 33816

Waste code: F005  
Waste name: THE FOLLOWING SPENT NON-HALOGENATED SOLVENTS: TOLUENE, METHYL ETHYL KETONE, CARBON DISULFIDE, ISOBUTANOL, PYRIDINE, BENZENE, 2-ETHOXYETHANOL, AND 2-NITROPROPANE; ALL SPENT SOLVENT MIXTURES/BLENDS CONTAINING, BEFORE USE, A TOTAL OF TEN PERCENT OR MORE (BY VOLUME) OF ONE OR MORE OF THE ABOVE NON-HALOGENATED SOLVENTS OR THOSE SOLVENTS LISTED IN F001, F002, OR F004; AND STILL BOTTOMS FROM THE RECOVERY OF THESE SPENT SOLVENTS AND SPENT SOLVENT MIXTURES.  
Amount (Lbs): 180

Waste code: F007  
Waste name: SPENT CYANIDE PLATING BATH SOLUTIONS FROM ELECTROPLATING OPERATIONS  
Amount (Lbs): 310

Waste code: F008  
Waste name: PLATING BATH RESIDUES FROM THE BOTTOM OF PLATING BATHS FROM ELECTROPLATING OPERATIONS WHERE CYANIDES ARE USED IN THE PROCESS.  
Amount (Lbs): 2075615

Waste code: P098  
Waste name: POTASSIUM CYANIDE  
Amount (Lbs): 5

Waste code: U228  
Waste name: ETHENE, TRICHLORO-  
Amount (Lbs): 1710280

**Corrective Action Summary:**

Event date: 08/05/1992  
Event: Stabilization Measures Evaluation, This facility is amenable to stabilization activity based on the status of corrective action work at the facility, technical factors, the degree of risk, timing

Map ID  
Direction  
Distance  
Elevation

MAP FINDINGS

Site

Database(s)

EDR ID Number  
EPA ID Number

**BOEING PLANT 2 (Continued)**

**1000257078**

considerations and administrative considerations.

Event date: 09/09/1992  
Event: CA Prioritization, Facility or area was assigned a high corrective action priority.

Event date: 10/20/1992  
Event: RFA Completed, Assessment was an RFA.

Event date: 11/10/1992  
Event: RFA Determination Of Need For An RFI, RFI is Necessary;

Event date: 12/07/1992  
Event: Stabilization Measures Evaluation, This facility is not amenable to stabilization activity because of a lack of technical data. An evaluation has been completed, but further data is necessary to determine stabilization measures, feasibility or appropriateness. This status should be changed when data becomes available.

Event date: 01/18/1994  
Event: RFI Imposition, Focused data collection required for stabilization evaluation.

Event date: 09/01/1994  
Event: RFI Supplemental Implementation Begun

Event date: 05/03/1995  
Event: RFI Workplan Approved

Event date: 05/03/1995  
Event: RFI Workplan Approved

Event date: 12/31/1995  
Event: FI Progress Reports Received

Event date: 01/31/1996  
Event: FI Progress Reports Received

Event date: 08/06/1996  
Event: CA Prioritization, Facility or area was assigned a high corrective action priority.

Event date: 08/06/1996  
Event: Stabilization Measures Evaluation, This facility is amenable to stabilization activity based on the status of corrective action work at the facility, technical factors, the degree of risk, timing considerations and administrative considerations.

Event date: 09/26/1996  
Event: Stabilization Measures Evaluation, This facility is amenable to stabilization activity based on the status of corrective action work at the facility, technical factors, the degree of risk, timing considerations and administrative considerations.

Event date: 09/30/1996  
Event: RFI Report Received

Map ID  
Direction  
Distance  
Elevation

MAP FINDINGS

Site

Database(s)

EDR ID Number  
EPA ID Number

**BOEING PLANT 2 (Continued)**

**1000257078**

Event date:	10/01/1996
Event:	Stabilization Measures Implemented, Primary measure is source removal and/or treatment (e.g., soil or waste excavation, in-situ soil treatment, off-site treatment).
Event date:	10/24/1996
Event:	FI Progress Reports Received
Event date:	12/20/1996
Event:	RFI Report Received
Event date:	03/18/1997
Event:	Stabilization Measures Implemented
Event date:	03/24/1997
Event:	CMS Workplan Received
Event date:	06/20/1997
Event:	Stabilization Construction Completed
Event date:	08/25/1997
Event:	RFI Report Received
Event date:	08/25/1997
Event:	CMS Workplan Received
Event date:	09/26/1997
Event:	CA Prioritization, Facility or area was assigned a high corrective action priority.
Event date:	11/01/1997
Event:	CMS Supplemental Information Received
Event date:	03/04/1998
Event:	Stabilization Measures Implemented, Primary measure is source removal and/or treatment (e.g., soil or waste excavation, in-situ soil treatment, off-site treatment).
Event date:	06/22/1998
Event:	Stabilization Measures Implemented, Primary measure is source removal and/or treatment (e.g., soil or waste excavation, in-situ soil treatment, off-site treatment).
Event date:	08/10/1998
Event:	Current Human Exposures under Control, More information is needed to make a determination.
Event date:	08/10/1998
Event:	Igration of Contaminated Groundwater under Control, More information is needed to make a determination.
Event date:	08/10/1998
Event:	CA Prioritization, Facility or area was assigned a high corrective action priority.
Event date:	08/17/1998
Event:	RFI Report Received

Map ID  
Direction  
Distance  
Elevation

MAP FINDINGS

Site

Database(s)

EDR ID Number  
EPA ID Number

**BOEING PLANT 2 (Continued)**

**1000257078**

Event date:	09/22/1998
Event:	RFI Approved
Event date:	09/22/1998
Event:	CMS Imposition
Event date:	09/22/1998
Event:	RFI Report Received
Event date:	09/22/1998
Event:	RFI Report Received
Event date:	10/01/1998
Event:	CMS Imposition
Event date:	10/12/1998
Event:	CMS Workplan Received
Event date:	11/17/1998
Event:	CMS Workplan Approved
Event date:	11/17/1998
Event:	CMS Implementation Begun
Event date:	12/01/1998
Event:	CMS Report Received
Event date:	02/08/1999
Event:	Stabilization Measures Implemented, Primary measure is source removal and/or treatment (e.g., soil or waste excavation, in-situ soil treatment, off-site treatment).
Event date:	02/10/1999
Event:	CMS Supplemental Information Received
Event date:	03/09/1999
Event:	CMS Report Received
Event date:	03/11/1999
Event:	CMS Supplemental Information Received
Event date:	03/18/1999
Event:	Current Human Exposures under Control, Current human exposures are NOT under control.
Event date:	03/18/1999
Event:	Igration of Contaminated Groundwater under Control, Unacceptable migration of contaminated groundwater is observed or expected.
Event date:	05/05/1999
Event:	Stabilization Measures Implemented, Primary measure is source removal and/or treatment (e.g., soil or waste excavation, in-situ soil treatment, off-site treatment).
Event date:	05/06/1999
Event:	CMS Supplemental Information Received

Map ID  
Direction  
Distance  
Elevation

MAP FINDINGS

Site

Database(s)

EDR ID Number  
EPA ID Number

**BOEING PLANT 2 (Continued)**

**1000257078**

Event date:	05/12/1999
Event:	CMS Supplemental Information Deemed Satisfactory
Event date:	05/19/1999
Event:	Petition For No Further Action Receipt Date
Event date:	06/18/1999
Event:	CMS Report Received
Event date:	07/13/1999
Event:	CMS Approved
Event date:	07/30/1999
Event:	Stabilization Measures Implemented, Primary measure is source removal and/or treatment (e.g., soil or waste excavation, in-situ soil treatment, off-site treatment).
Event date:	03/27/2000
Event:	CMS Supplemental Information Requested By Agency
Event date:	03/27/2000
Event:	CMS Supplemental Information Requested By Agency
Event date:	03/27/2000
Event:	CMS Supplemental Information Requested By Agency
Event date:	04/17/2000
Event:	CMS Supplemental Information Received
Event date:	04/17/2000
Event:	CMS Supplemental Information Received
Event date:	04/17/2000
Event:	CMS Supplemental Information Received
Event date:	08/22/2000
Event:	CMS Supplemental Information Requested By Agency
Event date:	08/23/2000
Event:	Stabilization Construction Completed
Event date:	08/23/2000
Event:	Decision On Petition For No Further Action
Event date:	08/23/2000
Event:	Stabilization Construction Completed
Event date:	08/23/2000
Event:	Decision On Petition For No Further Action
Event date:	10/19/2000
Event:	CMS Supplemental Information Deemed Satisfactory
Event date:	11/15/2000
Event:	CMS Supplemental Information Deemed Satisfactory
Event date:	11/15/2000



Map ID  
Direction  
Distance  
Elevation

MAP FINDINGS

Site

Database(s)

EDR ID Number  
EPA ID Number

**BOEING PLANT 2 (Continued)**

**1000257078**

Event:	Stabilization Measures Implemented
Event date:	01/19/2001
Event:	CMS Supplemental Information Received
Event date:	01/19/2001
Event:	CMS Supplemental Information Received
Event date:	03/05/2001
Event:	CMS Supplemental Information Requested By Agency
Event date:	03/07/2001
Event:	CMS Supplemental Information Deemed Satisfactory
Event date:	03/19/2001
Event:	CMS Supplemental Information Received
Event date:	05/23/2001
Event:	CMS Supplemental Information Deemed Satisfactory
Event date:	05/23/2001
Event:	CMS Supplemental Information Deemed Satisfactory
Event date:	05/24/2001
Event:	CMS Supplemental Information Deemed Satisfactory
Event date:	10/18/2001
Event:	CMS Supplemental Information Received
Event date:	11/02/2001
Event:	Petition For No Further Action Receipt Date
Event date:	01/04/2002
Event:	CMS Supplemental Information Received
Event date:	01/11/2002
Event:	CMS Workplan Modification Requested By Agency
Event date:	01/18/2002
Event:	CMS Supplemental Information Requested By Agency
Event date:	03/11/2002
Event:	CMS Supplemental Information Received
Event date:	05/23/2002
Event:	CMS Supplemental Information Requested By Agency
Event date:	05/23/2002
Event:	RFI Imposition
Event date:	06/04/2002
Event:	Decision On Petition For No Further Action
Event date:	06/22/2002
Event:	CMS Workplan Modification Requested By Agency
Event date:	06/27/2002

Map ID  
Direction  
Distance  
Elevation

MAP FINDINGS

Site

Database(s)

EDR ID Number  
EPA ID Number

**BOEING PLANT 2 (Continued)**

**1000257078**

Event:	RFI Workplan Received
Event date:	08/12/2002
Event:	CMS Supplemental Information Received
Event date:	09/18/2002
Event:	RFI Workplan Notice Of Deficiency Issued
Event date:	01/27/2003
Event:	RFI Workplan Approved
Event date:	01/31/2003
Event:	CMS Approved
Event date:	10/01/2003
Event:	Stabilization Measures Implemented
Event date:	11/27/2003
Event:	RFI Workplan Approved
Event date:	12/19/2003
Event:	RFI Report Received
Event date:	02/02/2004
Event:	RFI Supplemental Information Requested By Agency
Event date:	04/09/2004
Event:	RFI Supplemental Information Requested By Agency
Event date:	04/14/2004
Event:	CMS Supplemental Information Received
Event date:	05/14/2004
Event:	RFI Supplemental Information Requested By Agency
Event date:	05/25/2004
Event:	Decision On Petition For No Further Action
Event date:	07/22/2004
Event:	CMS Supplemental Information Deemed Satisfactory
Event date:	07/29/2004
Event:	RFI Supplemental Information Requested By Agency
Event date:	09/01/2004
Event:	Igration of Contaminated Groundwater under Control, Unacceptable migration of contaminated groundwater is observed or expected.
Event date:	09/01/2004
Event:	Current Human Exposures under Control, Current human exposures are NOT under control.
Event date:	10/28/2004
Event:	CMS Supplemental Information Received
Event date:	10/30/2004
Event:	CMS Supplemental Information Deemed Satisfactory

Map ID  
Direction  
Distance  
Elevation

MAP FINDINGS

Site

Database(s)

EDR ID Number  
EPA ID Number

**BOEING PLANT 2 (Continued)**

**1000257078**

Event date:	02/03/2005
Event:	RFI Supplemental Information Deemed Satisfactory
Event date:	02/04/2005
Event:	RFI Supplemental Implementation Begun
Event date:	05/05/2005
Event:	CMS Supplemental Information Deemed Satisfactory
Event date:	05/10/2005
Event:	CMS Supplemental Information Deemed Satisfactory
Event date:	10/07/2005
Event:	RFI Report Received
Event date:	01/12/2006
Event:	Stabilization Measures Implemented, Primary measure is source removal and/or treatment (e.g., soil or waste excavation, in-situ soil treatment, off-site treatment).
Event date:	02/07/2006
Event:	CMS Supplemental Information Received
Event date:	05/10/2006
Event:	CMS Supplemental Information Deemed Satisfactory
Event date:	05/26/2006
Event:	CMS Supplemental Information Deemed Satisfactory
Event date:	08/03/2006
Event:	Stabilization Measures Implemented, Other Activity
Event date:	08/15/2006
Event:	Stabilization Measures Implemented, Primary measure is source removal and/or treatment (e.g., soil or waste excavation, in-situ soil treatment, off-site treatment).
Event date:	08/18/2006
Event:	Stabilization Measures Implemented, Other Activity
Event date:	08/31/2006
Event:	CMS Supplemental Information Deemed Satisfactory
Event date:	10/19/2006
Event:	CMS Supplemental Information Deemed Satisfactory
Event date:	01/09/2007
Event:	Stabilization Measures Implemented, Other Activity
Event date:	02/06/2007
Event:	CMS Supplemental Information Requested By Agency
Event date:	10/26/2010
Event:	Current Human Exposures under Control, Current human exposures are NOT under control.
Event date:	10/26/2010

Map ID  
Direction  
Distance  
Elevation

MAP FINDINGS

Site

Database(s)

EDR ID Number  
EPA ID Number

**BOEING PLANT 2 (Continued)**

**1000257078**

Event:	Igration of Contaminated Groundwater under Control, More information is needed to make a determination.
Event date:	02/12/2011
Event:	CMS Workplan Approved
Event date:	03/17/2011
Event:	Date For Public Notice On Proposed Remedy
Event date:	08/08/2011
Event:	Date For Remedy Selection (CM Imposed)
Event date:	12/20/2012
Event:	CMI Workplan Approved
Event date:	Not reported
Event:	CMS Supplemental Information Deemed Satisfactory
Event date:	Not reported
Event:	Decision On Petition For No Further Action
Event date:	Not reported
Event:	CMS Supplemental Information Deemed Satisfactory
Event date:	Not reported
Event:	Stabilization Construction Completed
Event date:	Not reported
Event:	Stabilization Construction Completed
Event date:	Not reported
Event:	Stabilization Construction Completed
Event date:	Not reported
Event:	Stabilization Construction Completed
Event date:	Not reported
Event:	Stabilization Construction Completed
Event date:	Not reported
Event:	Stabilization Construction Completed
Event date:	Not reported
Event:	Stabilization Construction Completed
Event date:	Not reported
Event:	Stabilization Construction Completed

Facility Has Received Notices of Violations:

Regulation violated:	SR - 200(1)(b), 630(5)(b)
Area of violation:	Generators - General
Date violation determined:	06/07/1993
Date achieved compliance:	08/02/1993
Violation lead agency:	State

Map ID  
Direction  
Distance  
Elevation

MAP FINDINGS

Site

Database(s)

EDR ID Number  
EPA ID Number

**BOEING PLANT 2 (Continued)**

**1000257078**

Enforcement action: WRITTEN INFORMAL  
Enforcement action date: 06/07/1993  
Enf. disposition status: Not reported  
Enf. disp. status date: Not reported  
Enforcement lead agency: State  
Proposed penalty amount: Not reported  
Final penalty amount: Not reported  
Paid penalty amount: Not reported

Regulation violated: SR - 400 (3)(a)(i)  
Area of violation: Generators - General  
Date violation determined: 06/07/1993  
Date achieved compliance: 08/02/1993  
Violation lead agency: State  
Enforcement action: WRITTEN INFORMAL  
Enforcement action date: 06/07/1993  
Enf. disposition status: Not reported  
Enf. disp. status date: Not reported  
Enforcement lead agency: State  
Proposed penalty amount: Not reported  
Final penalty amount: Not reported  
Paid penalty amount: Not reported

Regulation violated: SR - -370(2)(A)  
Area of violation: TSD - Manifest/Records/Reporting  
Date violation determined: 05/17/1991  
Date achieved compliance: 09/23/1991  
Violation lead agency: State  
Enforcement action: WRITTEN INFORMAL  
Enforcement action date: 07/10/1991  
Enf. disposition status: Not reported  
Enf. disp. status date: Not reported  
Enforcement lead agency: State  
Proposed penalty amount: Not reported  
Final penalty amount: Not reported  
Paid penalty amount: Not reported

Regulation violated: SR - -300 (5)  
Area of violation: TSD - General Facility Standards  
Date violation determined: 05/17/1991  
Date achieved compliance: 09/23/1991  
Violation lead agency: State  
Enforcement action: WRITTEN INFORMAL  
Enforcement action date: 09/23/1987  
Enf. disposition status: Not reported  
Enf. disp. status date: Not reported  
Enforcement lead agency: State  
Proposed penalty amount: Not reported  
Final penalty amount: Not reported  
Paid penalty amount: Not reported

Regulation violated: SR - -200(2)(C)  
Area of violation: Generators - General  
Date violation determined: 05/17/1991  
Date achieved compliance: 09/23/1991  
Violation lead agency: State  
Enforcement action: WRITTEN INFORMAL

Map ID  
Direction  
Distance  
Elevation

MAP FINDINGS

Site

Database(s)

EDR ID Number  
EPA ID Number

**BOEING PLANT 2 (Continued)**

**1000257078**

Enforcement action date: 07/10/1991  
Enf. disposition status: Not reported  
Enf. disp. status date: Not reported  
Enforcement lead agency: State  
Proposed penalty amount: Not reported  
Final penalty amount: Not reported  
Paid penalty amount: Not reported

Regulation violated: SR - -630(5)(A)  
Area of violation: TSD - Container Use and Management  
Date violation determined: 05/17/1991  
Date achieved compliance: 09/23/1991  
Violation lead agency: State  
Enforcement action: WRITTEN INFORMAL  
Enforcement action date: 07/10/1991  
Enf. disposition status: Not reported  
Enf. disp. status date: Not reported  
Enforcement lead agency: State  
Proposed penalty amount: Not reported  
Final penalty amount: Not reported  
Paid penalty amount: Not reported

Regulation violated: SR - -300 (5)  
Area of violation: TSD - General Facility Standards  
Date violation determined: 05/17/1991  
Date achieved compliance: 09/23/1991  
Violation lead agency: State  
Enforcement action: WRITTEN INFORMAL  
Enforcement action date: 07/10/1991  
Enf. disposition status: Not reported  
Enf. disp. status date: Not reported  
Enforcement lead agency: State  
Proposed penalty amount: Not reported  
Final penalty amount: Not reported  
Paid penalty amount: Not reported

Regulation violated: SR - -400  
Area of violation: TSD - Tank System Standards  
Date violation determined: 05/17/1991  
Date achieved compliance: 09/23/1991  
Violation lead agency: State  
Enforcement action: WRITTEN INFORMAL  
Enforcement action date: 07/10/1991  
Enf. disposition status: Not reported  
Enf. disp. status date: Not reported  
Enforcement lead agency: State  
Proposed penalty amount: Not reported  
Final penalty amount: Not reported  
Paid penalty amount: Not reported

Regulation violated: Not reported  
Area of violation: TSD - Financial Requirements  
Date violation determined: 03/08/1985  
Date achieved compliance: 04/08/1985  
Violation lead agency: EPA  
Enforcement action: WRITTEN INFORMAL  
Enforcement action date: 03/08/1985

Map ID  
Direction  
Distance  
Elevation

MAP FINDINGS

Site

Database(s)

EDR ID Number  
EPA ID Number

**BOEING PLANT 2 (Continued)**

**1000257078**

Enf. disposition status: Not reported  
Enf. disp. status date: Not reported  
Enforcement lead agency: EPA  
Proposed penalty amount: Not reported  
Final penalty amount: Not reported  
Paid penalty amount: Not reported

Evaluation Action Summary:

Evaluation date: 08/15/2011  
Evaluation: CORRECTIVE ACTION COMPLIANCE EVALUATION  
Area of violation: Not reported  
Date achieved compliance: Not reported  
Evaluation lead agency: EPA

Evaluation date: 03/02/2011  
Evaluation: FOCUSED COMPLIANCE INSPECTION  
Area of violation: Not reported  
Date achieved compliance: Not reported  
Evaluation lead agency: EPA

Evaluation date: 09/15/2006  
Evaluation: FINANCIAL RECORD REVIEW  
Area of violation: Not reported  
Date achieved compliance: Not reported  
Evaluation lead agency: EPA

Evaluation date: 08/31/2004  
Evaluation: CORRECTIVE ACTION COMPLIANCE EVALUATION  
Area of violation: Not reported  
Date achieved compliance: Not reported  
Evaluation lead agency: EPA

Evaluation date: 08/18/2004  
Evaluation: CORRECTIVE ACTION COMPLIANCE EVALUATION  
Area of violation: Not reported  
Date achieved compliance: Not reported  
Evaluation lead agency: EPA

Evaluation date: 08/20/2003  
Evaluation: CORRECTIVE ACTION COMPLIANCE EVALUATION  
Area of violation: Not reported  
Date achieved compliance: Not reported  
Evaluation lead agency: EPA

Evaluation date: 05/13/2003  
Evaluation: COMPLIANCE EVALUATION INSPECTION ON-SITE  
Area of violation: Not reported  
Date achieved compliance: Not reported  
Evaluation lead agency: State

Evaluation date: 02/20/2003  
Evaluation: CORRECTIVE ACTION COMPLIANCE EVALUATION  
Area of violation: Not reported  
Date achieved compliance: Not reported  
Evaluation lead agency: EPA

Evaluation date: 09/05/2002

Map ID  
Direction  
Distance  
Elevation

MAP FINDINGS

Site

Database(s)

EDR ID Number  
EPA ID Number

**BOEING PLANT 2 (Continued)**

**1000257078**

Evaluation: CORRECTIVE ACTION COMPLIANCE EVALUATION  
Area of violation: Not reported  
Date achieved compliance: Not reported  
Evaluation lead agency: EPA

Evaluation date: 08/17/2001  
Evaluation: CORRECTIVE ACTION COMPLIANCE EVALUATION  
Area of violation: Not reported  
Date achieved compliance: Not reported  
Evaluation lead agency: EPA

Evaluation date: 03/27/2001  
Evaluation: FINANCIAL RECORD REVIEW  
Area of violation: Not reported  
Date achieved compliance: Not reported  
Evaluation lead agency: EPA

Evaluation date: 03/08/2001  
Evaluation: CORRECTIVE ACTION COMPLIANCE EVALUATION  
Area of violation: Not reported  
Date achieved compliance: Not reported  
Evaluation lead agency: EPA

Evaluation date: 07/18/2000  
Evaluation: CORRECTIVE ACTION COMPLIANCE EVALUATION  
Area of violation: Not reported  
Date achieved compliance: Not reported  
Evaluation lead agency: EPA

Evaluation date: 05/30/2000  
Evaluation: CORRECTIVE ACTION COMPLIANCE EVALUATION  
Area of violation: Not reported  
Date achieved compliance: Not reported  
Evaluation lead agency: EPA

Evaluation date: 05/05/2000  
Evaluation: FINANCIAL RECORD REVIEW  
Area of violation: Not reported  
Date achieved compliance: Not reported  
Evaluation lead agency: EPA

Evaluation date: 06/22/1999  
Evaluation: FINANCIAL RECORD REVIEW  
Area of violation: Not reported  
Date achieved compliance: Not reported  
Evaluation lead agency: EPA

Evaluation date: 11/17/1998  
Evaluation: NON-FINANCIAL RECORD REVIEW  
Area of violation: Not reported  
Date achieved compliance: Not reported  
Evaluation lead agency: EPA

Evaluation date: 09/22/1998  
Evaluation: NON-FINANCIAL RECORD REVIEW  
Area of violation: Not reported  
Date achieved compliance: Not reported



Map ID  
Direction  
Distance  
Elevation

MAP FINDINGS

Site

Database(s)

EDR ID Number  
EPA ID Number

**BOEING PLANT 2 (Continued)**

**1000257078**

Evaluation lead agency: EPA

Evaluation date: 09/21/1998  
Evaluation: NON-FINANCIAL RECORD REVIEW  
Area of violation: Not reported  
Date achieved compliance: Not reported  
Evaluation lead agency: EPA

Evaluation date: 02/03/1998  
Evaluation: CORRECTIVE ACTION COMPLIANCE EVALUATION  
Area of violation: Not reported  
Date achieved compliance: Not reported  
Evaluation lead agency: EPA

Evaluation date: 04/21/1997  
Evaluation: NON-FINANCIAL RECORD REVIEW  
Area of violation: Not reported  
Date achieved compliance: Not reported  
Evaluation lead agency: EPA

Evaluation date: 08/07/1996  
Evaluation: COMPLIANCE EVALUATION INSPECTION ON-SITE  
Area of violation: Not reported  
Date achieved compliance: Not reported  
Evaluation lead agency: State

Evaluation date: 04/29/1996  
Evaluation: FINANCIAL RECORD REVIEW  
Area of violation: Not reported  
Date achieved compliance: Not reported  
Evaluation lead agency: EPA

Evaluation date: 05/17/1995  
Evaluation: NON-FINANCIAL RECORD REVIEW  
Area of violation: Not reported  
Date achieved compliance: Not reported  
Evaluation lead agency: EPA

Evaluation date: 05/01/1995  
Evaluation: NON-FINANCIAL RECORD REVIEW  
Area of violation: Not reported  
Date achieved compliance: Not reported  
Evaluation lead agency: EPA

Evaluation date: 08/25/1994  
Evaluation: COMPLIANCE EVALUATION INSPECTION ON-SITE  
Area of violation: Not reported  
Date achieved compliance: Not reported  
Evaluation lead agency: State

Evaluation date: 06/07/1993  
Evaluation: COMPLIANCE EVALUATION INSPECTION ON-SITE  
Area of violation: Generators - General  
Date achieved compliance: 08/02/1993  
Evaluation lead agency: State

Evaluation date: 11/20/1992

Map ID  
Direction  
Distance  
Elevation

MAP FINDINGS

Site

Database(s)

EDR ID Number  
EPA ID Number

**BOEING PLANT 2 (Continued)**

**1000257078**

Evaluation: COMPLIANCE EVALUATION INSPECTION ON-SITE  
Area of violation: Generators - General  
Date achieved compliance: 08/02/1993  
Evaluation lead agency: State

Evaluation date: 03/09/1992  
Evaluation: CASE DEVELOPMENT INSPECTION  
Area of violation: Not reported  
Date achieved compliance: Not reported  
Evaluation lead agency: EPA

Evaluation date: 05/17/1991  
Evaluation: COMPLIANCE EVALUATION INSPECTION ON-SITE  
Area of violation: Generators - General  
Date achieved compliance: 09/23/1991  
Evaluation lead agency: State

Evaluation date: 05/17/1991  
Evaluation: COMPLIANCE EVALUATION INSPECTION ON-SITE  
Area of violation: TSD - Tank System Standards  
Date achieved compliance: 09/23/1991  
Evaluation lead agency: State

Evaluation date: 05/17/1991  
Evaluation: COMPLIANCE EVALUATION INSPECTION ON-SITE  
Area of violation: TSD - Manifest/Records/Reporting  
Date achieved compliance: 09/23/1991  
Evaluation lead agency: State

Evaluation date: 05/17/1991  
Evaluation: COMPLIANCE EVALUATION INSPECTION ON-SITE  
Area of violation: TSD - General Facility Standards  
Date achieved compliance: 09/23/1991  
Evaluation lead agency: State

Evaluation date: 05/17/1991  
Evaluation: COMPLIANCE EVALUATION INSPECTION ON-SITE  
Area of violation: TSD - Container Use and Management  
Date achieved compliance: 09/23/1991  
Evaluation lead agency: State

Evaluation date: 04/10/1989  
Evaluation: FINANCIAL RECORD REVIEW  
Area of violation: Not reported  
Date achieved compliance: Not reported  
Evaluation lead agency: EPA

Evaluation date: 03/30/1989  
Evaluation: COMPLIANCE EVALUATION INSPECTION ON-SITE  
Area of violation: Not reported  
Date achieved compliance: Not reported  
Evaluation lead agency: State

Evaluation date: 08/26/1987  
Evaluation: COMPLIANCE EVALUATION INSPECTION ON-SITE  
Area of violation: TSD - General Facility Standards  
Date achieved compliance: 09/23/1991

Map ID  
Direction  
Distance  
Elevation

MAP FINDINGS

Site

Database(s)

EDR ID Number  
EPA ID Number

**BOEING PLANT 2 (Continued)**

**1000257078**

Evaluation lead agency: State

Evaluation date: 09/18/1986  
Evaluation: FINANCIAL RECORD REVIEW  
Area of violation: Not reported  
Date achieved compliance: Not reported  
Evaluation lead agency: State

Evaluation date: 11/06/1985  
Evaluation: COMPLIANCE EVALUATION INSPECTION ON-SITE  
Area of violation: Not reported  
Date achieved compliance: Not reported  
Evaluation lead agency: State

Evaluation date: 05/10/1985  
Evaluation: FINANCIAL RECORD REVIEW  
Area of violation: Not reported  
Date achieved compliance: Not reported  
Evaluation lead agency: State

Evaluation date: 03/08/1985  
Evaluation: FINANCIAL RECORD REVIEW  
Area of violation: TSD - Financial Requirements  
Date achieved compliance: 04/08/1985  
Evaluation lead agency: EPA-Initiated Oversight/Observation/Training Actions

Evaluation date: 11/28/1984  
Evaluation: COMPLIANCE EVALUATION INSPECTION ON-SITE  
Area of violation: Not reported  
Date achieved compliance: Not reported  
Evaluation lead agency: State

Evaluation date: 02/21/1984  
Evaluation: COMPLIANCE EVALUATION INSPECTION ON-SITE  
Area of violation: Not reported  
Date achieved compliance: Not reported  
Evaluation lead agency: State

**CERC-NFRAP:**

Site ID: 1000633  
Federal Facility: Not a Federal Facility  
NPL Status: Not on the NPL  
Non NPL Status: NFRAP-Site does not qualify for the NPL based on existing information

**CERCLIS-NFRAP Site Alias Name(s):**

Alias Name: BOEING COMPANY COORPORATE  
Alias Address: Not reported  
WA

Alias Name: BOEING AEROSPACE CO - PLT #2  
Alias Address: Not reported  
WA

Alias Name: DUWAMISH RIV ADJACENT TO BOEING PLT #2  
Alias Address: Not reported  
WA

Map ID  
Direction  
Distance  
Elevation

MAP FINDINGS

Site

Database(s)

EDR ID Number  
EPA ID Number

**BOEING PLANT 2 (Continued)**

**1000257078**

Alias Name: BOEING PLT II - S YARD  
Alias Address: Not reported  
WA

CERCLIS-NFRAP Assessment History:

Action: DISCOVERY  
Date Started: / /  
Date Completed: 04/01/80  
Priority Level: Not reported

Action: PRELIMINARY ASSESSMENT  
Date Started: 04/16/85  
Date Completed: 05/06/85  
Priority Level: Low priority for further assessment

Action: PRELIMINARY ASSESSMENT  
Date Started: 07/12/88  
Date Completed: 07/12/88  
Priority Level: NFRAP-Site does not qualify for the NPL based on existing information

Action: ARCHIVE SITE  
Date Started: / /  
Date Completed: 07/12/88  
Priority Level: Not reported

CORRACTS:

EPA ID: WAD009256819  
EPA Region: 10  
Area Name: FACILITY-WIDE  
Actual Date: 20020104  
Action: CA310 - CMS Supplemental Information Received  
NAICS Code(s): 336411  
Aircraft Manufacturing  
Original schedule date: Not reported  
Schedule end date: Not reported

EPA ID: WAD009256819  
EPA Region: 10  
Area Name: OA 23.1 & 23.2 STORM WATER LINES X & Y  
Actual Date: 20070109  
Action: CA600T - Stabilization Measures Implemented, Other activity  
NAICS Code(s): 336411  
Aircraft Manufacturing  
Original schedule date: Not reported  
Schedule end date: Not reported

EPA ID: WAD009256819  
EPA Region: 10  
Area Name: DSOA  
Actual Date: 20020111  
Action: CA270 - CMS Workplan Modification Requested By Agency  
NAICS Code(s): 336411  
Aircraft Manufacturing  
Original schedule date: Not reported  
Schedule end date: Not reported

Map ID  
Direction  
Distance  
Elevation

MAP FINDINGS

Site

Database(s)

EDR ID Number  
EPA ID Number

**BOEING PLANT 2 (Continued)**

**1000257078**

EPA ID: WAD009256819  
EPA Region: 10  
Area Name: SWMU 2-15.7A, UNDERGROUND TANK PL-52  
Actual Date: 20060112  
Action: CA600SR - Stabilization Measures Implemented, Primary measure is source removal and/or treatment  
NAICS Code(s): 336411  
Aircraft Manufacturing  
Original schedule date: Not reported  
Schedule end date: Not reported

EPA ID: WAD009256819  
EPA Region: 10  
Area Name: FACILITY-WIDE  
Actual Date: 19940118  
Action: CA100DC - RFI Imposition, Focused data collection required for stabilization evaluation  
NAICS Code(s): 336411  
Aircraft Manufacturing  
Original schedule date: 19931231  
Schedule end date: Not reported

EPA ID: WAD009256819  
EPA Region: 10  
Area Name: SWMU 2-41.31 MACHINE PIT  
Actual Date: 20020118  
Action: CA305 - CMS Supplemental Information Requested By Agency  
NAICS Code(s): 336411  
Aircraft Manufacturing  
Original schedule date: Not reported  
Schedule end date: Not reported

EPA ID: WAD009256819  
EPA Region: 10  
Area Name: SWMU 79 CISTERN 5  
Actual Date: 20020118  
Action: CA305 - CMS Supplemental Information Requested By Agency  
NAICS Code(s): 336411  
Aircraft Manufacturing  
Original schedule date: Not reported  
Schedule end date: Not reported

EPA ID: WAD009256819  
EPA Region: 10  
Area Name: AOC 2-41.29 TCE DEGREASER  
Actual Date: 20020118  
Action: CA305 - CMS Supplemental Information Requested By Agency  
NAICS Code(s): 336411  
Aircraft Manufacturing  
Original schedule date: Not reported  
Schedule end date: Not reported

EPA ID: WAD009256819  
EPA Region: 10  
Area Name: SWMU 2-31.26 ANODIZING TANK LINE  
Actual Date: 20020118  
Action: CA305 - CMS Supplemental Information Requested By Agency

Map ID  
Direction  
Distance  
Elevation

MAP FINDINGS

Site

Database(s)

EDR ID Number  
EPA ID Number

**BOEING PLANT 2 (Continued)**

**1000257078**

NAICS Code(s): 336411  
Aircraft Manufacturing  
Original schedule date: Not reported  
Schedule end date: Not reported

EPA ID: WAD009256819  
EPA Region: 10  
Area Name: SWMU 2-10.9 ALUMINUM CHEM MILL  
Actual Date: 20020118  
Action: CA305 - CMS Supplemental Information Requested By Agency  
NAICS Code(s): 336411  
Aircraft Manufacturing  
Original schedule date: Not reported  
Schedule end date: Not reported

EPA ID: WAD009256819  
EPA Region: 10  
Area Name: DSOA  
Actual Date: 20010119  
Action: CA310 - CMS Supplemental Information Received  
NAICS Code(s): 336411  
Aircraft Manufacturing  
Original schedule date: Not reported  
Schedule end date: Not reported

EPA ID: WAD009256819  
EPA Region: 10  
Area Name: DSOA - OUTFALL 12 AND UNDERFLOW FLUME  
Actual Date: 20010119  
Action: CA310 - CMS Supplemental Information Received  
NAICS Code(s): 336411  
Aircraft Manufacturing  
Original schedule date: Not reported  
Schedule end date: Not reported

EPA ID: WAD009256819  
EPA Region: 10  
Area Name: SEATTLE CITY LIGHT TRANSFORMER  
Actual Date: 20030127  
Action: CA150 - RFI Workplan Approved  
NAICS Code(s): 336411  
Aircraft Manufacturing  
Original schedule date: Not reported  
Schedule end date: Not reported

EPA ID: WAD009256819  
EPA Region: 10  
Area Name: FACILITY-WIDE  
Actual Date: 19960131  
Action: CA195 - FI Progress Reports Received  
NAICS Code(s): 336411  
Aircraft Manufacturing  
Original schedule date: 19960131  
Schedule end date: Not reported

EPA ID: WAD009256819  
EPA Region: 10

Map ID  
Direction  
Distance  
Elevation

MAP FINDINGS

Site

Database(s)

EDR ID Number  
EPA ID Number

**BOEING PLANT 2 (Continued)**

**1000257078**

Area Name: DSOA - SOUTH  
Actual Date: 20030131  
Action: CA350 - CMS Approved  
NAICS Code(s): 336411  
Aircraft Manufacturing  
Original schedule date: Not reported  
Schedule end date: Not reported

EPA ID: WAD009256819  
EPA Region: 10  
Area Name: SEATTLE CITY LIGHT TRANSFORMER  
Actual Date: 20040202  
Action: CA155 - RFI Supplemental Information Requested By Agency  
NAICS Code(s): 336411  
Aircraft Manufacturing  
Original schedule date: Not reported  
Schedule end date: Not reported

EPA ID: WAD009256819  
EPA Region: 10  
Area Name: SEATTLE CITY LIGHT TRANSFORMER  
Actual Date: 20050203  
Action: CA170 - RFI Supplemental Information Deemed Satisfactory  
NAICS Code(s): 336411  
Aircraft Manufacturing  
Original schedule date: Not reported  
Schedule end date: Not reported

EPA ID: WAD009256819  
EPA Region: 10  
Area Name: SEATTLE CITY LIGHT TRANSFORMER  
Actual Date: 20050204  
Action: CA180 - RFI Supplemental Implementation Begun  
NAICS Code(s): 336411  
Aircraft Manufacturing  
Original schedule date: Not reported  
Schedule end date: Not reported

EPA ID: WAD009256819  
EPA Region: 10  
Area Name: DSOA  
Actual Date: 20070206  
Action: CA305 - CMS Supplemental Information Requested By Agency  
NAICS Code(s): 336411  
Aircraft Manufacturing  
Original schedule date: Not reported  
Schedule end date: Not reported

EPA ID: WAD009256819  
EPA Region: 10  
Area Name: DSOA  
Actual Date: 20060207  
Action: CA310 - CMS Supplemental Information Received  
NAICS Code(s): 336411  
Aircraft Manufacturing  
Original schedule date: Not reported  
Schedule end date: Not reported

Map ID  
Direction  
Distance  
Elevation

MAP FINDINGS

Site

Database(s)

EDR ID Number  
EPA ID Number

**BOEING PLANT 2 (Continued)**

**1000257078**

EPA ID: WAD009256819  
EPA Region: 10  
Area Name: SWMU 2-87.65, SWMU 77, OA 16  
Actual Date: 19990208  
Action: CA600SR - Stabilization Measures Implemented, Primary measure is source removal and/or treatment  
NAICS Code(s): 336411  
Aircraft Manufacturing  
Original schedule date: 19981118  
Schedule end date: Not reported

EPA ID: WAD009256819  
EPA Region: 10  
Area Name: SWMU 78.B OIL/WATER SEPARATOR  
Actual Date: 19990208  
Action: CA600SR - Stabilization Measures Implemented, Primary measure is source removal and/or treatment  
NAICS Code(s): 336411  
Aircraft Manufacturing  
Original schedule date: 19981118  
Schedule end date: Not reported

EPA ID: WAD009256819  
EPA Region: 10  
Area Name: FACILITY-WIDE  
Actual Date: 19990210  
Action: CA310 - CMS Supplemental Information Received  
NAICS Code(s): 336411  
Aircraft Manufacturing  
Original schedule date: Not reported  
Schedule end date: Not reported

EPA ID: WAD009256819  
EPA Region: 10  
Area Name: DSOA  
Actual Date: 20110212  
Action: CA300 - CMS Workplan Approved  
NAICS Code(s): 336411  
Aircraft Manufacturing  
Original schedule date: Not reported  
Schedule end date: Not reported

EPA ID: WAD009256819  
EPA Region: 10  
Area Name: SWMU 2-41.33, ANODIC TANK LINE  
Actual Date: 19980304  
Action: CA600SR - Stabilization Measures Implemented, Primary measure is source removal and/or treatment  
NAICS Code(s): 336411  
Aircraft Manufacturing  
Original schedule date: Not reported  
Schedule end date: Not reported

EPA ID: WAD009256819  
EPA Region: 10  
Area Name: DSOA  
Actual Date: 20010305



Map ID  
Direction  
Distance  
Elevation

MAP FINDINGS

Site

Database(s)

EDR ID Number  
EPA ID Number

**BOEING PLANT 2 (Continued)**

**1000257078**

Action: CA305 - CMS Supplemental Information Requested By Agency  
NAICS Code(s): 336411  
Aircraft Manufacturing  
Original schedule date: Not reported  
Schedule end date: Not reported

EPA ID: WAD009256819  
EPA Region: 10  
Area Name: AOC 2-10.4A NORTH TCE DEGREASER  
Actual Date: 20010307  
Action: CA320 - CMS Supplemental Information Deemed Satisfactory  
NAICS Code(s): 336411  
Aircraft Manufacturing  
Original schedule date: Not reported  
Schedule end date: Not reported

EPA ID: WAD009256819  
EPA Region: 10  
Area Name: OA 1 BLDG 2-66 SW SHEET PILE CONTAINMENT  
Actual Date: 20010307  
Action: CA320 - CMS Supplemental Information Deemed Satisfactory  
NAICS Code(s): 336411  
Aircraft Manufacturing  
Original schedule date: Not reported  
Schedule end date: Not reported

EPA ID: WAD009256819  
EPA Region: 10  
Area Name: AOC 2-10.3A SOUTH TCE DEGREASER  
Actual Date: 20010307  
Action: CA320 - CMS Supplemental Information Deemed Satisfactory  
NAICS Code(s): 336411  
Aircraft Manufacturing  
Original schedule date: Not reported  
Schedule end date: Not reported

EPA ID: WAD009256819  
EPA Region: 10  
Area Name: DSOA  
Actual Date: 19990309  
Action: CA340 - CMS Report Received  
NAICS Code(s): 336411  
Aircraft Manufacturing  
Original schedule date: Not reported  
Schedule end date: Not reported

EPA ID: WAD009256819  
EPA Region: 10  
Area Name: DSOA  
Actual Date: 19990311  
Action: CA310 - CMS Supplemental Information Received  
NAICS Code(s): 336411  
Aircraft Manufacturing  
Original schedule date: Not reported  
Schedule end date: Not reported

EPA ID: WAD009256819

Map ID  
Direction  
Distance  
Elevation

MAP FINDINGS

Site

Database(s)

EDR ID Number  
EPA ID Number

**BOEING PLANT 2 (Continued)**

**1000257078**

EPA Region: 10  
Area Name: SWMU 79 CISTERN 5  
Actual Date: 20020311  
Action: CA310 - CMS Supplemental Information Received  
NAICS Code(s): 336411  
Aircraft Manufacturing  
Original schedule date: Not reported  
Schedule end date: Not reported

EPA ID: WAD009256819  
EPA Region: 10  
Area Name: AOC 2-41.29 TCE DEGREASER  
Actual Date: 20020311  
Action: CA310 - CMS Supplemental Information Received  
NAICS Code(s): 336411  
Aircraft Manufacturing  
Original schedule date: Not reported  
Schedule end date: Not reported

EPA ID: WAD009256819  
EPA Region: 10  
Area Name: SWMU 2-10.9 ALUMINUM CHEM MILL  
Actual Date: 20020311  
Action: CA310 - CMS Supplemental Information Received  
NAICS Code(s): 336411  
Aircraft Manufacturing  
Original schedule date: Not reported  
Schedule end date: Not reported

EPA ID: WAD009256819  
EPA Region: 10  
Area Name: SWMU 2-31.26 ANODIZING TANK LINE  
Actual Date: 20020311  
Action: CA310 - CMS Supplemental Information Received  
NAICS Code(s): 336411  
Aircraft Manufacturing  
Original schedule date: Not reported  
Schedule end date: Not reported

EPA ID: WAD009256819  
EPA Region: 10  
Area Name: SWMU 2-41.31 MACHINE PIT  
Actual Date: 20020311  
Action: CA310 - CMS Supplemental Information Received  
NAICS Code(s): 336411  
Aircraft Manufacturing  
Original schedule date: Not reported  
Schedule end date: Not reported

EPA ID: WAD009256819  
EPA Region: 10  
Area Name: DSOA  
Actual Date: 20110317  
Action: CA380 - Date For Public Notice On Proposed Remedy  
NAICS Code(s): 336411  
Aircraft Manufacturing  
Original schedule date: Not reported

Map ID  
Direction  
Distance  
Elevation

MAP FINDINGS

Site

Database(s)

EDR ID Number  
EPA ID Number

**BOEING PLANT 2 (Continued)**

**1000257078**

Schedule end date: Not reported

EPA ID: WAD009256819  
EPA Region: 10  
Area Name: FACILITY-WIDE  
Actual Date: 19970318  
Action: CA600 - Stabilization Measures Implemented  
NAICS Code(s): 336411  
Aircraft Manufacturing

Original schedule date: Not reported

Schedule end date: Not reported

EPA ID: WAD009256819  
EPA Region: 10  
Area Name: FACILITY-WIDE  
Actual Date: 19990318  
Action: CA725NO - Current Human Exposures Under Control, Current human exposures are NOT under control  
NAICS Code(s): 336411  
Aircraft Manufacturing

Original schedule date: Not reported

Schedule end date: Not reported

EPA ID: WAD009256819  
EPA Region: 10  
Area Name: FACILITY-WIDE  
Actual Date: 19990318  
Action: CA750NO - Migration of Contaminated Groundwater under Control, Unacceptable migration of contaminated groundwater is observed or expected  
NAICS Code(s): 336411  
Aircraft Manufacturing

Original schedule date: Not reported

Schedule end date: Not reported

EPA ID: WAD009256819  
EPA Region: 10  
Area Name: DSOA  
Actual Date: 20010319  
Action: CA310 - CMS Supplemental Information Received  
NAICS Code(s): 336411  
Aircraft Manufacturing

Original schedule date: 20010319

Schedule end date: Not reported

EPA ID: WAD009256819  
EPA Region: 10  
Area Name: FACILITY-WIDE  
Actual Date: 19970324  
Action: CA260 - CMS Workplan Received  
NAICS Code(s): 336411  
Aircraft Manufacturing

Original schedule date: Not reported

Schedule end date: Not reported

EPA ID: WAD009256819  
EPA Region: 10

Map ID  
Direction  
Distance  
Elevation

MAP FINDINGS

Site

Database(s)

EDR ID Number  
EPA ID Number

**BOEING PLANT 2 (Continued)**

**1000257078**

Area Name: AOC 2-10.3A SOUTH TCE DEGREASER  
Actual Date: 20000327  
Action: CA305 - CMS Supplemental Information Requested By Agency  
NAICS Code(s): 336411  
Aircraft Manufacturing  
Original schedule date: Not reported  
Schedule end date: Not reported

EPA ID: WAD009256819  
EPA Region: 10  
Area Name: AOC 2-10.4A NORTH TCE DEGREASER  
Actual Date: 20000327  
Action: CA305 - CMS Supplemental Information Requested By Agency  
NAICS Code(s): 336411  
Aircraft Manufacturing  
Original schedule date: Not reported  
Schedule end date: Not reported

EPA ID: WAD009256819  
EPA Region: 10  
Area Name: OA 1 BLDG 2-66 SW SHEET PILE CONTAINMENT  
Actual Date: 20000327  
Action: CA305 - CMS Supplemental Information Requested By Agency  
NAICS Code(s): 336411  
Aircraft Manufacturing  
Original schedule date: Not reported  
Schedule end date: Not reported

EPA ID: WAD009256819  
EPA Region: 10  
Area Name: FACILITY-WIDE  
Actual Date: 20000327  
Action: CA305 - CMS Supplemental Information Requested By Agency  
NAICS Code(s): 336411  
Aircraft Manufacturing  
Original schedule date: Not reported  
Schedule end date: Not reported

EPA ID: WAD009256819  
EPA Region: 10  
Area Name: SEATTLE CITY LIGHT TRANSFORMER  
Actual Date: 20040409  
Action: CA155 - RFI Supplemental Information Requested By Agency  
NAICS Code(s): 336411  
Aircraft Manufacturing  
Original schedule date: Not reported  
Schedule end date: Not reported

EPA ID: WAD009256819  
EPA Region: 10  
Area Name: FACILITY-WIDE  
Actual Date: 20040414  
Action: CA310 - CMS Supplemental Information Received  
NAICS Code(s): 336411  
Aircraft Manufacturing  
Original schedule date: Not reported  
Schedule end date: Not reported

Map ID  
Direction  
Distance  
Elevation

MAP FINDINGS

Site

Database(s)

EDR ID Number  
EPA ID Number

**BOEING PLANT 2 (Continued)**

**1000257078**

EPA ID: WAD009256819  
EPA Region: 10  
Area Name: AOC 2-10.4A NORTH TCE DEGREASER  
Actual Date: 20000417  
Action: CA310 - CMS Supplemental Information Received  
NAICS Code(s): 336411  
Aircraft Manufacturing  
Original schedule date: 20000417  
Schedule end date: Not reported

EPA ID: WAD009256819  
EPA Region: 10  
Area Name: OA 1 BLDG 2-66 SW SHEET PILE CONTAINMENT  
Actual Date: 20000417  
Action: CA310 - CMS Supplemental Information Received  
NAICS Code(s): 336411  
Aircraft Manufacturing  
Original schedule date: 20000417  
Schedule end date: Not reported

EPA ID: WAD009256819  
EPA Region: 10  
Area Name: FACILITY-WIDE  
Actual Date: 20000417  
Action: CA310 - CMS Supplemental Information Received  
NAICS Code(s): 336411  
Aircraft Manufacturing  
Original schedule date: 20000417  
Schedule end date: Not reported

EPA ID: WAD009256819  
EPA Region: 10  
Area Name: FACILITY-WIDE  
Actual Date: 20000417  
Action: CA310 - CMS Supplemental Information Received  
NAICS Code(s): 336411  
Aircraft Manufacturing  
Original schedule date: Not reported  
Schedule end date: Not reported

EPA ID: WAD009256819  
EPA Region: 10  
Area Name: AOC 2-10.3A SOUTH TCE DEGREASER  
Actual Date: 20000417  
Action: CA310 - CMS Supplemental Information Received  
NAICS Code(s): 336411  
Aircraft Manufacturing  
Original schedule date: 20000417  
Schedule end date: Not reported

EPA ID: WAD009256819  
EPA Region: 10  
Area Name: FACILITY-WIDE  
Actual Date: 19950503  
Action: CA150 - RFI Workplan Approved  
NAICS Code(s): 336411  
Aircraft Manufacturing

Map ID  
Direction  
Distance  
Elevation

MAP FINDINGS

Site

Database(s)

EDR ID Number  
EPA ID Number

**BOEING PLANT 2 (Continued)**

**1000257078**

Original schedule date: Not reported  
Schedule end date: Not reported

EPA ID: WAD009256819  
EPA Region: 10  
Area Name: FACILITY-WIDE  
Actual Date: 19950503  
Action: CA150 - RFI Workplan Approved  
NAICS Code(s): 336411  
Aircraft Manufacturing

Original schedule date: 19941231  
Schedule end date: Not reported

EPA ID: WAD009256819  
EPA Region: 10  
Area Name: SWMU 79, CISTERNS 1,2,3,AND 4  
Actual Date: 19990505  
Action: CA600SR - Stabilization Measures Implemented, Primary measure is source removal and/or treatment  
NAICS Code(s): 336411  
Aircraft Manufacturing

Original schedule date: 19990318  
Schedule end date: Not reported

EPA ID: WAD009256819  
EPA Region: 10  
Area Name: FACILITY-WIDE  
Actual Date: 20050505  
Action: CA320 - CMS Supplemental Information Deemed Satisfactory  
NAICS Code(s): 336411  
Aircraft Manufacturing

Original schedule date: Not reported  
Schedule end date: Not reported

EPA ID: WAD009256819  
EPA Region: 10  
Area Name: FACILITY-WIDE  
Actual Date: 19990506  
Action: CA310 - CMS Supplemental Information Received  
NAICS Code(s): 336411  
Aircraft Manufacturing

Original schedule date: Not reported  
Schedule end date: Not reported

EPA ID: WAD009256819  
EPA Region: 10  
Area Name: DSOA  
Actual Date: 20050510  
Action: CA320 - CMS Supplemental Information Deemed Satisfactory  
NAICS Code(s): 336411  
Aircraft Manufacturing

Original schedule date: Not reported  
Schedule end date: Not reported

EPA ID: WAD009256819  
EPA Region: 10  
Area Name: FACILITY-WIDE

Map ID  
Direction  
Distance  
Elevation

MAP FINDINGS

Site

Database(s)

EDR ID Number  
EPA ID Number

**BOEING PLANT 2 (Continued)**

**1000257078**

Actual Date: 20060510  
Action: CA320 - CMS Supplemental Information Deemed Satisfactory  
NAICS Code(s): 336411  
Aircraft Manufacturing  
Original schedule date: Not reported  
Schedule end date: Not reported

EPA ID: WAD009256819  
EPA Region: 10  
Area Name: FACILITY-WIDE  
Actual Date: 19990512  
Action: CA320 - CMS Supplemental Information Deemed Satisfactory  
NAICS Code(s): 336411  
Aircraft Manufacturing  
Original schedule date: 19990210  
Schedule end date: Not reported

EPA ID: WAD009256819  
EPA Region: 10  
Area Name: SEATTLE CITY LIGHT TRANSFORMER  
Actual Date: 20040514  
Action: CA155 - RFI Supplemental Information Requested By Agency  
NAICS Code(s): 336411  
Aircraft Manufacturing  
Original schedule date: Not reported  
Schedule end date: Not reported

EPA ID: WAD009256819  
EPA Region: 10  
Area Name: SWMU 2-10.4 ZYGLO PENETRANT SPRAY BOOTH  
Actual Date: 19990519  
Action: CA370 - Petition For No Further Action Receipt Date  
NAICS Code(s): 336411  
Aircraft Manufacturing  
Original schedule date: Not reported  
Schedule end date: Not reported

EPA ID: WAD009256819  
EPA Region: 10  
Area Name: OA 17 TRANSFORMER VAULTS  
Actual Date: 19990519  
Action: CA370 - Petition For No Further Action Receipt Date  
NAICS Code(s): 336411  
Aircraft Manufacturing  
Original schedule date: Not reported  
Schedule end date: Not reported

EPA ID: WAD009256819  
EPA Region: 10  
Area Name: OA 15 BLDG 2-15 STEAM CLEAN AREA SUMP  
Actual Date: 19990519  
Action: CA370 - Petition For No Further Action Receipt Date  
NAICS Code(s): 336411  
Aircraft Manufacturing  
Original schedule date: Not reported  
Schedule end date: Not reported

Map ID  
Direction  
Distance  
Elevation

MAP FINDINGS

Site

Database(s)

EDR ID Number  
EPA ID Number

**BOEING PLANT 2 (Continued)**

**1000257078**

EPA ID: WAD009256819  
EPA Region: 10  
Area Name: SWMU 78.B OIL/WATER SEPARATOR  
Actual Date: 19990519  
Action: CA370 - Petition For No Further Action Receipt Date  
NAICS Code(s): 336411  
Aircraft Manufacturing  
Original schedule date: Not reported  
Schedule end date: Not reported

EPA ID: WAD009256819  
EPA Region: 10  
Area Name: SWMU 78.C OIL/WATER SEPARATOR  
Actual Date: 19990519  
Action: CA370 - Petition For No Further Action Receipt Date  
NAICS Code(s): 336411  
Aircraft Manufacturing  
Original schedule date: Not reported  
Schedule end date: Not reported

EPA ID: WAD009256819  
EPA Region: 10  
Area Name: SWMU 78.A OIL/WATER SEPARATOR  
Actual Date: 19990519  
Action: CA370 - Petition For No Further Action Receipt Date  
NAICS Code(s): 336411  
Aircraft Manufacturing  
Original schedule date: Not reported  
Schedule end date: Not reported

EPA ID: WAD009256819  
EPA Region: 10  
Area Name: SWMU 78.5 OIL/WATER SEPARATOR NUMBER 19  
Actual Date: 19990519  
Action: CA370 - Petition For No Further Action Receipt Date  
NAICS Code(s): 336411  
Aircraft Manufacturing  
Original schedule date: Not reported  
Schedule end date: Not reported

EPA ID: WAD009256819  
EPA Region: 10  
Area Name: SWMU 78.1 OIL/WATER SEPARATOR  
Actual Date: 19990519  
Action: CA370 - Petition For No Further Action Receipt Date  
NAICS Code(s): 336411  
Aircraft Manufacturing  
Original schedule date: Not reported  
Schedule end date: Not reported

EPA ID: WAD009256819  
EPA Region: 10  
Area Name: SWMU 78 OIL/WATER SEPARATORS  
Actual Date: 19990519  
Action: CA370 - Petition For No Further Action Receipt Date  
NAICS Code(s): 336411  
Aircraft Manufacturing



Map ID  
Direction  
Distance  
Elevation

MAP FINDINGS

Site

Database(s)

EDR ID Number  
EPA ID Number

**BOEING PLANT 2 (Continued)**

**1000257078**

Original schedule date: Not reported  
Schedule end date: Not reported

EPA ID: WAD009256819  
EPA Region: 10  
Area Name: SWMU 77C BLDG 2-110 PCB RETENTION TANK  
Actual Date: 19990519  
Action: CA370 - Petition For No Further Action Receipt Date  
NAICS Code(s): 336411  
Aircraft Manufacturing

Original schedule date: Not reported  
Schedule end date: Not reported

EPA ID: WAD009256819  
EPA Region: 10  
Area Name: SWMU 77.B BLDG 2-64 PCB RETENTION TANK  
Actual Date: 19990519  
Action: CA370 - Petition For No Further Action Receipt Date  
NAICS Code(s): 336411  
Aircraft Manufacturing

Original schedule date: Not reported  
Schedule end date: Not reported

EPA ID: WAD009256819  
EPA Region: 10  
Area Name: SWMU 77 BLDG 2-62 PCB RETENTION TANK  
Actual Date: 19990519  
Action: CA370 - Petition For No Further Action Receipt Date  
NAICS Code(s): 336411  
Aircraft Manufacturing

Original schedule date: Not reported  
Schedule end date: Not reported

EPA ID: WAD009256819  
EPA Region: 10  
Area Name: SWMU 2-87.65, SWMU 77, OA 16  
Actual Date: 19990519  
Action: CA370 - Petition For No Further Action Receipt Date  
NAICS Code(s): 336411  
Aircraft Manufacturing

Original schedule date: Not reported  
Schedule end date: Not reported

EPA ID: WAD009256819  
EPA Region: 10  
Area Name: AOC 2-10.5A POLISHNG TANK & PAINT BOOTH  
Actual Date: 19990519  
Action: CA370 - Petition For No Further Action Receipt Date  
NAICS Code(s): 336411  
Aircraft Manufacturing

Original schedule date: Not reported  
Schedule end date: Not reported

EPA ID: WAD009256819  
EPA Region: 10  
Area Name: AOC 2-108.72 WET PAINT BOOTH  
Actual Date: 19990519

Map ID  
Direction  
Distance  
Elevation

MAP FINDINGS

Site

Database(s)

EDR ID Number  
EPA ID Number

**BOEING PLANT 2 (Continued)**

**1000257078**

Action: CA370 - Petition For No Further Action Receipt Date  
NAICS Code(s): 336411  
Aircraft Manufacturing  
Original schedule date: Not reported  
Schedule end date: Not reported

EPA ID: WAD009256819  
EPA Region: 10  
Area Name: AOC 2-108.73 PAINT BOOTH SUMP  
Actual Date: 19990519  
Action: CA370 - Petition For No Further Action Receipt Date  
NAICS Code(s): 336411  
Aircraft Manufacturing  
Original schedule date: Not reported  
Schedule end date: Not reported

EPA ID: WAD009256819  
EPA Region: 10  
Area Name: SWMU 2-15.13 BOILER VALVE PIT AND USTS  
Actual Date: 19990519  
Action: CA370 - Petition For No Further Action Receipt Date  
NAICS Code(s): 336411  
Aircraft Manufacturing  
Original schedule date: Not reported  
Schedule end date: Not reported

EPA ID: WAD009256819  
EPA Region: 10  
Area Name: SWMU 2-15.14 TANK PIT,SEPARATOR,HOLDING  
Actual Date: 19990519  
Action: CA370 - Petition For No Further Action Receipt Date  
NAICS Code(s): 336411  
Aircraft Manufacturing  
Original schedule date: Not reported  
Schedule end date: Not reported

EPA ID: WAD009256819  
EPA Region: 10  
Area Name: SWMU 2-31.20 DEACTIV CYANIDE HOLD AREA  
Actual Date: 19990519  
Action: CA370 - Petition For No Further Action Receipt Date  
NAICS Code(s): 336411  
Aircraft Manufacturing  
Original schedule date: Not reported  
Schedule end date: Not reported

EPA ID: WAD009256819  
EPA Region: 10  
Area Name: SWMU 2-31.22 BRUSH PLATING AREA  
Actual Date: 19990519  
Action: CA370 - Petition For No Further Action Receipt Date  
NAICS Code(s): 336411  
Aircraft Manufacturing  
Original schedule date: Not reported  
Schedule end date: Not reported

EPA ID: WAD009256819

Map ID  
Direction  
Distance  
Elevation

MAP FINDINGS

Site

Database(s)

EDR ID Number  
EPA ID Number

**BOEING PLANT 2 (Continued)**

**1000257078**

EPA Region: 10  
Area Name: SWMU 2-31.23 AMMONIUM PERSULFIDE TANK  
Actual Date: 19990519  
Action: CA370 - Petition For No Further Action Receipt Date  
NAICS Code(s): 336411  
Aircraft Manufacturing  
Original schedule date: Not reported  
Schedule end date: Not reported

EPA ID: WAD009256819  
EPA Region: 10  
Area Name: SWMU 2-31.24 SODIUM HYDROXIDE DEVELOPER  
Actual Date: 19990519  
Action: CA370 - Petition For No Further Action Receipt Date  
NAICS Code(s): 336411  
Aircraft Manufacturing  
Original schedule date: Not reported  
Schedule end date: Not reported

EPA ID: WAD009256819  
EPA Region: 10  
Area Name: SWMU 2-31.25 ANODIZE ALUMINUM ROOM  
Actual Date: 19990519  
Action: CA370 - Petition For No Further Action Receipt Date  
NAICS Code(s): 336411  
Aircraft Manufacturing  
Original schedule date: Not reported  
Schedule end date: Not reported

EPA ID: WAD009256819  
EPA Region: 10  
Area Name: SWMU 2-41.33, ANODIC TANK LINE  
Actual Date: 19990519  
Action: CA370 - Petition For No Further Action Receipt Date  
NAICS Code(s): 336411  
Aircraft Manufacturing  
Original schedule date: Not reported  
Schedule end date: Not reported

EPA ID: WAD009256819  
EPA Region: 10  
Area Name: SWMU 2-41.34 TUNNEL AREA  
Actual Date: 19990519  
Action: CA370 - Petition For No Further Action Receipt Date  
NAICS Code(s): 336411  
Aircraft Manufacturing  
Original schedule date: Not reported  
Schedule end date: Not reported

EPA ID: WAD009256819  
EPA Region: 10  
Area Name: SWMU 2-62.43 TANK LINE  
Actual Date: 19990519  
Action: CA370 - Petition For No Further Action Receipt Date  
NAICS Code(s): 336411  
Aircraft Manufacturing  
Original schedule date: Not reported

Map ID  
Direction  
Distance  
Elevation

MAP FINDINGS

Site

Database(s)

EDR ID Number  
EPA ID Number

**BOEING PLANT 2 (Continued)**

**1000257078**

Schedule end date: Not reported

EPA ID: WAD009256819  
EPA Region: 10  
Area Name: SWMU 2-63.47 DILUTE CHROME TANK  
Actual Date: 19990519  
Action: CA370 - Petition For No Further Action Receipt Date  
NAICS Code(s): 336411  
Aircraft Manufacturing

Original schedule date: Not reported

Schedule end date: Not reported

EPA ID: WAD009256819  
EPA Region: 10  
Area Name: SWMU 2-70.55 E STEAM CLEAN & UST BULK  
Actual Date: 19990519  
Action: CA370 - Petition For No Further Action Receipt Date  
NAICS Code(s): 336411  
Aircraft Manufacturing

Original schedule date: Not reported

Schedule end date: Not reported

EPA ID: WAD009256819  
EPA Region: 10  
Area Name: DSOA  
Actual Date: 20010523  
Action: CA320 - CMS Supplemental Information Deemed Satisfactory  
NAICS Code(s): 336411  
Aircraft Manufacturing

Original schedule date: 20010615

Schedule end date: Not reported

EPA ID: WAD009256819  
EPA Region: 10  
Area Name: DSOA  
Actual Date: 20010523  
Action: CA320 - CMS Supplemental Information Deemed Satisfactory  
NAICS Code(s): 336411  
Aircraft Manufacturing

Original schedule date: 20010411

Schedule end date: Not reported

EPA ID: WAD009256819  
EPA Region: 10  
Area Name: DSOA - OUTFALL 12 AND UNDERFLOW FLUME  
Actual Date: 20010523  
Action: CA320 - CMS Supplemental Information Deemed Satisfactory  
NAICS Code(s): 336411  
Aircraft Manufacturing

Original schedule date: 20010411

Schedule end date: Not reported

EPA ID: WAD009256819  
EPA Region: 10  
Area Name: SEATTLE CITY LIGHT TRANSFORMER  
Actual Date: 20020523  
Action: CA100 - RFI Imposition

Map ID  
Direction  
Distance  
Elevation

MAP FINDINGS

Site

Database(s)

EDR ID Number  
EPA ID Number

**BOEING PLANT 2 (Continued)**

**1000257078**

NAICS Code(s): 336411  
Aircraft Manufacturing

Original schedule date: Not reported  
Schedule end date: Not reported

EPA ID: WAD009256819  
EPA Region: 10  
Area Name: DSOA  
Actual Date: 20020523  
Action: CA305 - CMS Supplemental Information Requested By Agency  
NAICS Code(s): 336411  
Aircraft Manufacturing

Original schedule date: Not reported  
Schedule end date: Not reported

EPA ID: WAD009256819  
EPA Region: 10  
Area Name: DSOA - SOUTH  
Actual Date: 20020523  
Action: CA100 - RFI Imposition  
NAICS Code(s): 336411  
Aircraft Manufacturing

Original schedule date: Not reported  
Schedule end date: Not reported

EPA ID: WAD009256819  
EPA Region: 10  
Area Name: DSOA - SW BANK  
Actual Date: 20010524  
Action: CA320 - CMS Supplemental Information Deemed Satisfactory  
NAICS Code(s): 336411  
Aircraft Manufacturing

Original schedule date: 20010411  
Schedule end date: Not reported

EPA ID: WAD009256819  
EPA Region: 10  
Area Name: SWMU 78.C OIL/WATER SEPARATOR  
Actual Date: 20040525  
Action: CA375 - Decision On Petition For No Further Action  
NAICS Code(s): 336411  
Aircraft Manufacturing

Original schedule date: 20021102  
Schedule end date: Not reported

EPA ID: WAD009256819  
EPA Region: 10  
Area Name: AOC 2-10.5A POLISHNG TANK & PAINT BOOTH  
Actual Date: 20040525  
Action: CA375 - Decision On Petition For No Further Action  
NAICS Code(s): 336411  
Aircraft Manufacturing

Original schedule date: 20021102  
Schedule end date: Not reported

EPA ID: WAD009256819  
EPA Region: 10

Map ID  
Direction  
Distance  
Elevation

MAP FINDINGS

Site

Database(s)

EDR ID Number  
EPA ID Number

**BOEING PLANT 2 (Continued)**

**1000257078**

Area Name: FACILITY-WIDE  
Actual Date: 20060526  
Action: CA320 - CMS Supplemental Information Deemed Satisfactory  
NAICS Code(s): 336411  
Aircraft Manufacturing  
Original schedule date: Not reported  
Schedule end date: Not reported

EPA ID: WAD009256819  
EPA Region: 10  
Area Name: AOC 2-84.62 MACHINE PIT  
Actual Date: 20020604  
Action: CA375 - Decision On Petition For No Further Action  
NAICS Code(s): 336411  
Aircraft Manufacturing  
Original schedule date: 20021102  
Schedule end date: Not reported

EPA ID: WAD009256819  
EPA Region: 10  
Area Name: SWMU 2-65.50 MACHINE PIT  
Actual Date: 20020604  
Action: CA375 - Decision On Petition For No Further Action  
NAICS Code(s): 336411  
Aircraft Manufacturing  
Original schedule date: 20021102  
Schedule end date: Not reported

EPA ID: WAD009256819  
EPA Region: 10  
Area Name: SWMU 2-41.30 MANHOLE VAULT  
Actual Date: 20020604  
Action: CA375 - Decision On Petition For No Further Action  
NAICS Code(s): 336411  
Aircraft Manufacturing  
Original schedule date: 20021102  
Schedule end date: Not reported

EPA ID: WAD009256819  
EPA Region: 10  
Area Name: SWMU 77.B BLDG 2-64 PCB RETENTION TANK  
Actual Date: 20020604  
Action: CA375 - Decision On Petition For No Further Action  
NAICS Code(s): 336411  
Aircraft Manufacturing  
Original schedule date: 20021102  
Schedule end date: Not reported

EPA ID: WAD009256819  
EPA Region: 10  
Area Name: UST PL-23, OA3  
Actual Date: 20020604  
Action: CA375 - Decision On Petition For No Further Action  
NAICS Code(s): 336411  
Aircraft Manufacturing  
Original schedule date: 20021102  
Schedule end date: Not reported

Map ID  
Direction  
Distance  
Elevation

MAP FINDINGS

Site

Database(s)

EDR ID Number  
EPA ID Number

**BOEING PLANT 2 (Continued)**

**1000257078**

EPA ID: WAD009256819  
EPA Region: 10  
Area Name: DSOA  
Actual Date: 19990618  
Action: CA340 - CMS Report Received  
NAICS Code(s): 336411  
Aircraft Manufacturing  
Original schedule date: 19990526  
Schedule end date: Not reported

EPA ID: WAD009256819  
EPA Region: 10  
Area Name: FACILITY-WIDE  
Actual Date: 19970620  
Action: CA650 - Stabilization Construction Completed  
NAICS Code(s): 336411  
Aircraft Manufacturing  
Original schedule date: Not reported  
Schedule end date: Not reported

EPA ID: WAD009256819  
EPA Region: 10  
Area Name: UST PL-23, OA3  
Actual Date: 19980622  
Action: CA600SR - Stabilization Measures Implemented, Primary measure is source removal and/or treatment  
NAICS Code(s): 336411  
Aircraft Manufacturing  
Original schedule date: 19981118  
Schedule end date: Not reported

EPA ID: WAD009256819  
EPA Region: 10  
Area Name: DSOA  
Actual Date: 20020622  
Action: CA270 - CMS Workplan Modification Requested By Agency  
NAICS Code(s): 336411  
Aircraft Manufacturing  
Original schedule date: Not reported  
Schedule end date: Not reported

EPA ID: WAD009256819  
EPA Region: 10  
Area Name: SEATTLE CITY LIGHT TRANSFORMER  
Actual Date: 20020627  
Action: CA110 - RFI Workplan Received  
NAICS Code(s): 336411  
Aircraft Manufacturing  
Original schedule date: Not reported  
Schedule end date: Not reported

EPA ID: WAD009256819  
EPA Region: 10  
Area Name: DSOA  
Actual Date: 19990713  
Action: CA350 - CMS Approved  
NAICS Code(s): 336411

Map ID  
Direction  
Distance  
Elevation

MAP FINDINGS

Site

Database(s)

EDR ID Number  
EPA ID Number

**BOEING PLANT 2 (Continued)**

**1000257078**

Aircraft Manufacturing  
Original schedule date: 19990505  
Schedule end date: Not reported

EPA ID: WAD009256819  
EPA Region: 10  
Area Name: FACILITY-WIDE  
Actual Date: 20040722  
Action: CA320 - CMS Supplemental Information Deemed Satisfactory  
NAICS Code(s): 336411  
Aircraft Manufacturing  
Original schedule date: Not reported  
Schedule end date: Not reported

EPA ID: WAD009256819  
EPA Region: 10  
Area Name: SEATTLE CITY LIGHT TRANSFORMER  
Actual Date: 20040729  
Action: CA155 - RFI Supplemental Information Requested By Agency  
NAICS Code(s): 336411  
Aircraft Manufacturing  
Original schedule date: Not reported  
Schedule end date: Not reported

EPA ID: WAD009256819  
EPA Region: 10  
Area Name: DSOA - BUILDINGS 2-41 DEBRIS AREA  
Actual Date: 19990730  
Action: CA600SR - Stabilization Measures Implemented, Primary measure is source removal and/or treatment  
NAICS Code(s): 336411  
Aircraft Manufacturing  
Original schedule date: 19990315  
Schedule end date: Not reported

EPA ID: WAD009256819  
EPA Region: 10  
Area Name: OA 23.1 & 23.2 STORM WATER LINES X & Y  
Actual Date: 20060803  
Action: CA600T - Stabilization Measures Implemented, Other activity  
NAICS Code(s): 336411  
Aircraft Manufacturing  
Original schedule date: Not reported  
Schedule end date: Not reported

EPA ID: WAD009256819  
EPA Region: 10  
Area Name: FACILITY-WIDE  
Actual Date: 19920805  
Action: CA225YE - Stabilization Measures Evaluation, This facility ,is amenable to stabilization activity based on the, status of corrective action work at the facility, technical factors, the degree of risk, timing considerations and administrative considerations  
NAICS Code(s): 336411  
Aircraft Manufacturing  
Original schedule date: Not reported  
Schedule end date: Not reported



Map ID  
Direction  
Distance  
Elevation

MAP FINDINGS

Site

Database(s)

EDR ID Number  
EPA ID Number

**BOEING PLANT 2 (Continued)**

**1000257078**

EPA ID: WAD009256819  
EPA Region: 10  
Area Name: FACILITY-WIDE  
Actual Date: 19960806  
Action: CA225YE - Stabilization Measures Evaluation, This facility ,is amenable to stabilization activity based on the, status of corrective action work at the facility, technical factors, the degree of risk, timing considerations and administrative considerations  
NAICS Code(s): 336411  
Aircraft Manufacturing  
Original schedule date: 19960806  
Schedule end date: Not reported

EPA ID: WAD009256819  
EPA Region: 10  
Area Name: FACILITY-WIDE  
Actual Date: 19960806  
Action: CA075HI - CA Prioritization, Facility or area was assigned a high corrective action priority  
NAICS Code(s): 336411  
Aircraft Manufacturing  
Original schedule date: 19960806  
Schedule end date: Not reported

EPA ID: WAD009256819  
EPA Region: 10  
Area Name: DSOA  
Actual Date: 20110808  
Action: CA400 - Date For Remedy Selection (CM Imposed)  
NAICS Code(s): 336411  
Aircraft Manufacturing  
Original schedule date: Not reported  
Schedule end date: Not reported

EPA ID: WAD009256819  
EPA Region: 10  
Area Name: FACILITY-WIDE  
Actual Date: 19980810  
Action: CA075HI - CA Prioritization, Facility or area was assigned a high corrective action priority  
NAICS Code(s): 336411  
Aircraft Manufacturing  
Original schedule date: Not reported  
Schedule end date: Not reported

EPA ID: WAD009256819  
EPA Region: 10  
Area Name: FACILITY-WIDE  
Actual Date: 19980810  
Action: CA725IN - Current Human Exposures Under Control, More information is needed to make a determination  
NAICS Code(s): 336411  
Aircraft Manufacturing  
Original schedule date: Not reported  
Schedule end date: Not reported

EPA ID: WAD009256819

Map ID  
Direction  
Distance  
Elevation

MAP FINDINGS

Site

Database(s)

EDR ID Number  
EPA ID Number

**BOEING PLANT 2 (Continued)**

**1000257078**

EPA Region: 10  
Area Name: FACILITY-WIDE  
Actual Date: 19980810  
Action: CA750IN - Migration of Contaminated Groundwater under Control, More information is needed to make a determination  
NAICS Code(s): 336411  
Aircraft Manufacturing  
Original schedule date: Not reported  
Schedule end date: Not reported

EPA ID: WAD009256819  
EPA Region: 10  
Area Name: SWMU 2-10.9 ALUMINUM CHEM MILL  
Actual Date: 20020812  
Action: CA310 - CMS Supplemental Information Received  
NAICS Code(s): 336411  
Aircraft Manufacturing  
Original schedule date: Not reported  
Schedule end date: Not reported

EPA ID: WAD009256819  
EPA Region: 10  
Area Name: SWMU 2-41.31 MACHINE PIT  
Actual Date: 20020812  
Action: CA310 - CMS Supplemental Information Received  
NAICS Code(s): 336411  
Aircraft Manufacturing  
Original schedule date: Not reported  
Schedule end date: Not reported

EPA ID: WAD009256819  
EPA Region: 10  
Area Name: SWMU 2-31.26 ANODIZING TANK LINE  
Actual Date: 20020812  
Action: CA310 - CMS Supplemental Information Received  
NAICS Code(s): 336411  
Aircraft Manufacturing  
Original schedule date: Not reported  
Schedule end date: Not reported

EPA ID: WAD009256819  
EPA Region: 10  
Area Name: AOC 2-41.29 TCE DEGREASER  
Actual Date: 20020812  
Action: CA310 - CMS Supplemental Information Received  
NAICS Code(s): 336411  
Aircraft Manufacturing  
Original schedule date: Not reported  
Schedule end date: Not reported

EPA ID: WAD009256819  
EPA Region: 10  
Area Name: SWMU 79 CISTERN 5  
Actual Date: 20020812  
Action: CA310 - CMS Supplemental Information Received  
NAICS Code(s): 336411  
Aircraft Manufacturing

Map ID  
Direction  
Distance  
Elevation

MAP FINDINGS

Site

Database(s)

EDR ID Number  
EPA ID Number

**BOEING PLANT 2 (Continued)**

**1000257078**

Original schedule date: Not reported  
Schedule end date: Not reported

EPA ID: WAD009256819  
EPA Region: 10  
Area Name: SWMU 2-15.7A, UNDERGROUND TANK PL-52  
Actual Date: 20060815  
Action: CA600SR - Stabilization Measures Implemented, Primary measure is source removal and/or treatment

NAICS Code(s): 336411  
Aircraft Manufacturing

Original schedule date: Not reported  
Schedule end date: Not reported

EPA ID: WAD009256819  
EPA Region: 10  
Area Name: FACILITY-WIDE  
Actual Date: 19980817  
Action: CA190 - RFI Report Received  
NAICS Code(s): 336411  
Aircraft Manufacturing

Original schedule date: 19980817  
Schedule end date: Not reported

EPA ID: WAD009256819  
EPA Region: 10  
Area Name: OA 1 BLDG 2-66 SW SHEET PILE CONTAINMENT  
Actual Date: 20060818  
Action: CA600T - Stabilization Measures Implemented, Other activity  
NAICS Code(s): 336411  
Aircraft Manufacturing

Original schedule date: Not reported  
Schedule end date: Not reported

EPA ID: WAD009256819  
EPA Region: 10  
Area Name: FACILITY-WIDE  
Actual Date: 20000822  
Action: CA305 - CMS Supplemental Information Requested By Agency  
NAICS Code(s): 336411  
Aircraft Manufacturing

Original schedule date: Not reported  
Schedule end date: Not reported

EPA ID: WAD009256819  
EPA Region: 10  
Area Name: SWMU 78.5 OIL/WATER SEPARATOR NUMBER 19  
Actual Date: 20000823  
Action: CA375 - Decision On Petition For No Further Action  
NAICS Code(s): 336411  
Aircraft Manufacturing

Original schedule date: Not reported  
Schedule end date: Not reported

EPA ID: WAD009256819  
EPA Region: 10  
Area Name: AOC 2-41.29 TCE DEGREASER

Map ID  
Direction  
Distance  
Elevation

MAP FINDINGS

Site

Database(s)

EDR ID Number  
EPA ID Number

**BOEING PLANT 2 (Continued)**

**1000257078**

Actual Date: 20000823  
Action: CA375 - Decision On Petition For No Further Action  
NAICS Code(s): 336411  
Aircraft Manufacturing  
Original schedule date: Not reported  
Schedule end date: Not reported

EPA ID: WAD009256819  
EPA Region: 10  
Area Name: AOC 2-108.73 PAINT BOOTH SUMP  
Actual Date: 20000823  
Action: CA375 - Decision On Petition For No Further Action  
NAICS Code(s): 336411  
Aircraft Manufacturing  
Original schedule date: Not reported  
Schedule end date: Not reported

EPA ID: WAD009256819  
EPA Region: 10  
Area Name: AOC 2-108.72 WET PAINT BOOTH  
Actual Date: 20000823  
Action: CA375 - Decision On Petition For No Further Action  
NAICS Code(s): 336411  
Aircraft Manufacturing  
Original schedule date: Not reported  
Schedule end date: Not reported

EPA ID: WAD009256819  
EPA Region: 10  
Area Name: OA 15 BLDG 2-15 STEAM CLEAN AREA SUMP  
Actual Date: 20000823  
Action: CA375 - Decision On Petition For No Further Action  
NAICS Code(s): 336411  
Aircraft Manufacturing  
Original schedule date: Not reported  
Schedule end date: Not reported

EPA ID: WAD009256819  
EPA Region: 10  
Area Name: SWMU 78.1 OIL/WATER SEPARATOR  
Actual Date: 20000823  
Action: CA375 - Decision On Petition For No Further Action  
NAICS Code(s): 336411  
Aircraft Manufacturing  
Original schedule date: Not reported  
Schedule end date: Not reported

EPA ID: WAD009256819  
EPA Region: 10  
Area Name: AOC 2-10.5A POLISHNG TANK & PAINT BOOTH  
Actual Date: 20000823  
Action: CA375 - Decision On Petition For No Further Action  
NAICS Code(s): 336411  
Aircraft Manufacturing  
Original schedule date: Not reported  
Schedule end date: Not reported

Map ID  
Direction  
Distance  
Elevation

MAP FINDINGS

Site

Database(s)

EDR ID Number  
EPA ID Number

**BOEING PLANT 2 (Continued)**

**1000257078**

EPA ID: WAD009256819  
EPA Region: 10  
Area Name: OA 17 TRANSFORMER VAULTS  
Actual Date: 20000823  
Action: CA375 - Decision On Petition For No Further Action  
NAICS Code(s): 336411  
Aircraft Manufacturing  
Original schedule date: Not reported  
Schedule end date: Not reported

EPA ID: WAD009256819  
EPA Region: 10  
Area Name: SWMU 2-10.4 ZYGLO PENETRANT SPRAY BOOTH  
Actual Date: 20000823  
Action: CA375 - Decision On Petition For No Further Action  
NAICS Code(s): 336411  
Aircraft Manufacturing  
Original schedule date: Not reported  
Schedule end date: Not reported

EPA ID: WAD009256819  
EPA Region: 10  
Area Name: SWMU 78.B OIL/WATER SEPARATOR  
Actual Date: 20000823  
Action: CA650 - Stabilization Construction Completed  
NAICS Code(s): 336411  
Aircraft Manufacturing  
Original schedule date: 19990827  
Schedule end date: Not reported

EPA ID: WAD009256819  
EPA Region: 10  
Area Name: SWMU 2-15.13 BOILER VALVE PIT AND USTS  
Actual Date: 20000823  
Action: CA375 - Decision On Petition For No Further Action  
NAICS Code(s): 336411  
Aircraft Manufacturing  
Original schedule date: Not reported  
Schedule end date: Not reported

EPA ID: WAD009256819  
EPA Region: 10  
Area Name: SWMU 2-15.14 TANK PIT,SEPARATOR,HOLDING  
Actual Date: 20000823  
Action: CA375 - Decision On Petition For No Further Action  
NAICS Code(s): 336411  
Aircraft Manufacturing  
Original schedule date: Not reported  
Schedule end date: Not reported

EPA ID: WAD009256819  
EPA Region: 10  
Area Name: SWMU 2-31.20 DEACTIV CYANIDE HOLD AREA  
Actual Date: 20000823  
Action: CA375 - Decision On Petition For No Further Action  
NAICS Code(s): 336411  
Aircraft Manufacturing

Map ID  
Direction  
Distance  
Elevation

MAP FINDINGS

Site

Database(s)

EDR ID Number  
EPA ID Number

**BOEING PLANT 2 (Continued)**

**1000257078**

Original schedule date: Not reported  
Schedule end date: Not reported

EPA ID: WAD009256819  
EPA Region: 10  
Area Name: SWMU 2-31.22 BRUSH PLATING AREA  
Actual Date: 20000823  
Action: CA375 - Decision On Petition For No Further Action  
NAICS Code(s): 336411  
Aircraft Manufacturing

Original schedule date: Not reported  
Schedule end date: Not reported

EPA ID: WAD009256819  
EPA Region: 10  
Area Name: SWMU 2-31.23 AMMONIUM PERSULFIDE TANK  
Actual Date: 20000823  
Action: CA375 - Decision On Petition For No Further Action  
NAICS Code(s): 336411  
Aircraft Manufacturing

Original schedule date: Not reported  
Schedule end date: Not reported

EPA ID: WAD009256819  
EPA Region: 10  
Area Name: SWMU 2-31.24 SODIUM HYDROXIDE DEVELOPER  
Actual Date: 20000823  
Action: CA375 - Decision On Petition For No Further Action  
NAICS Code(s): 336411  
Aircraft Manufacturing

Original schedule date: Not reported  
Schedule end date: Not reported

EPA ID: WAD009256819  
EPA Region: 10  
Area Name: SWMU 2-31.25 ANODIZE ALUMINUM ROOM  
Actual Date: 20000823  
Action: CA375 - Decision On Petition For No Further Action  
NAICS Code(s): 336411  
Aircraft Manufacturing

Original schedule date: Not reported  
Schedule end date: Not reported

EPA ID: WAD009256819  
EPA Region: 10  
Area Name: SWMU 78.A OIL/WATER SEPARATOR  
Actual Date: 20000823  
Action: CA375 - Decision On Petition For No Further Action  
NAICS Code(s): 336411  
Aircraft Manufacturing

Original schedule date: Not reported  
Schedule end date: Not reported

EPA ID: WAD009256819  
EPA Region: 10  
Area Name: SWMU 78.B OIL/WATER SEPARATOR  
Actual Date: 20000823

Map ID  
Direction  
Distance  
Elevation

MAP FINDINGS

Site

Database(s)

EDR ID Number  
EPA ID Number

**BOEING PLANT 2 (Continued)**

**1000257078**

Action: CA375 - Decision On Petition For No Further Action  
NAICS Code(s): 336411  
Aircraft Manufacturing  
Original schedule date: Not reported  
Schedule end date: Not reported

EPA ID: WAD009256819  
EPA Region: 10  
Area Name: SWMU 2-41.34 TUNNEL AREA  
Actual Date: 20000823  
Action: CA375 - Decision On Petition For No Further Action  
NAICS Code(s): 336411  
Aircraft Manufacturing  
Original schedule date: Not reported  
Schedule end date: Not reported

EPA ID: WAD009256819  
EPA Region: 10  
Area Name: SWMU 2-62.43 TANK LINE  
Actual Date: 20000823  
Action: CA375 - Decision On Petition For No Further Action  
NAICS Code(s): 336411  
Aircraft Manufacturing  
Original schedule date: Not reported  
Schedule end date: Not reported

EPA ID: WAD009256819  
EPA Region: 10  
Area Name: SWMU 2-63.47 DILUTE CHROME TANK  
Actual Date: 20000823  
Action: CA375 - Decision On Petition For No Further Action  
NAICS Code(s): 336411  
Aircraft Manufacturing  
Original schedule date: Not reported  
Schedule end date: Not reported

EPA ID: WAD009256819  
EPA Region: 10  
Area Name: SWMU 2-70.55 E STEAM CLEAN & UST BULK  
Actual Date: 20000823  
Action: CA375 - Decision On Petition For No Further Action  
NAICS Code(s): 336411  
Aircraft Manufacturing  
Original schedule date: Not reported  
Schedule end date: Not reported

EPA ID: WAD009256819  
EPA Region: 10  
Area Name: SWMU 2-70.55 E STEAM CLEAN & UST BULK  
Actual Date: 20000823  
Action: CA650 - Stabilization Construction Completed  
NAICS Code(s): 336411  
Aircraft Manufacturing  
Original schedule date: 19980810  
Schedule end date: Not reported

EPA ID: WAD009256819

Map ID  
Direction  
Distance  
Elevation

MAP FINDINGS

Site

Database(s)

EDR ID Number  
EPA ID Number

**BOEING PLANT 2 (Continued)**

**1000257078**

EPA Region: 10  
Area Name: SWMU 77 BLDG 2-62 PCB RETENTION TANK  
Actual Date: 20000823  
Action: CA375 - Decision On Petition For No Further Action  
NAICS Code(s): 336411  
Aircraft Manufacturing  
Original schedule date: Not reported  
Schedule end date: Not reported

EPA ID: WAD009256819  
EPA Region: 10  
Area Name: SWMU 77.B BLDG 2-64 PCB RETENTION TANK  
Actual Date: 20000823  
Action: CA375 - Decision On Petition For No Further Action  
NAICS Code(s): 336411  
Aircraft Manufacturing  
Original schedule date: Not reported  
Schedule end date: Not reported

EPA ID: WAD009256819  
EPA Region: 10  
Area Name: SWMU 77C BLDG 2-110 PCB RETENTION TANK  
Actual Date: 20000823  
Action: CA375 - Decision On Petition For No Further Action  
NAICS Code(s): 336411  
Aircraft Manufacturing  
Original schedule date: Not reported  
Schedule end date: Not reported

EPA ID: WAD009256819  
EPA Region: 10  
Area Name: SWMU 78 OIL/WATER SEPARATORS  
Actual Date: 20000823  
Action: CA375 - Decision On Petition For No Further Action  
NAICS Code(s): 336411  
Aircraft Manufacturing  
Original schedule date: Not reported  
Schedule end date: Not reported

EPA ID: WAD009256819  
EPA Region: 10  
Area Name: SWMU 78.C OIL/WATER SEPARATOR  
Actual Date: 20000823  
Action: CA375 - Decision On Petition For No Further Action  
NAICS Code(s): 336411  
Aircraft Manufacturing  
Original schedule date: Not reported  
Schedule end date: Not reported

EPA ID: WAD009256819  
EPA Region: 10  
Area Name: FACILITY-WIDE  
Actual Date: 19970825  
Action: CA260 - CMS Workplan Received  
NAICS Code(s): 336411  
Aircraft Manufacturing  
Original schedule date: 19970825



Map ID  
Direction  
Distance  
Elevation

MAP FINDINGS

Site

Database(s)

EDR ID Number  
EPA ID Number

**BOEING PLANT 2 (Continued)**

**1000257078**

Schedule end date: Not reported

EPA ID: WAD009256819  
EPA Region: 10  
Area Name: FACILITY-WIDE  
Actual Date: 19970825  
Action: CA190 - RFI Report Received  
NAICS Code(s): 336411  
Aircraft Manufacturing

Original schedule date: 19970825  
Schedule end date: Not reported

EPA ID: WAD009256819  
EPA Region: 10  
Area Name: FACILITY-WIDE  
Actual Date: 20060831  
Action: CA320 - CMS Supplemental Information Deemed Satisfactory  
NAICS Code(s): 336411  
Aircraft Manufacturing

Original schedule date: Not reported  
Schedule end date: Not reported

EPA ID: WAD009256819  
EPA Region: 10  
Area Name: FACILITY-WIDE  
Actual Date: 19940901  
Action: CA180 - RFI Supplemental Implementation Begun  
NAICS Code(s): 336411  
Aircraft Manufacturing

Original schedule date: Not reported  
Schedule end date: Not reported

EPA ID: WAD009256819  
EPA Region: 10  
Area Name: FACILITY-WIDE  
Actual Date: 20040901  
Action: CA725NO - Current Human Exposures Under Control, Current human exposures are NOT under control  
NAICS Code(s): 336411  
Aircraft Manufacturing

Original schedule date: Not reported  
Schedule end date: Not reported

EPA ID: WAD009256819  
EPA Region: 10  
Area Name: FACILITY-WIDE  
Actual Date: 20040901  
Action: CA750NO - Migration of Contaminated Groundwater under Control, Unacceptable migration of contaminated groundwater is observed or expected  
NAICS Code(s): 336411  
Aircraft Manufacturing

Original schedule date: Not reported  
Schedule end date: Not reported

EPA ID: WAD009256819  
EPA Region: 10

Map ID  
Direction  
Distance  
Elevation

MAP FINDINGS

Site

Database(s)

EDR ID Number  
EPA ID Number

**BOEING PLANT 2 (Continued)**

**1000257078**

Area Name: FACILITY-WIDE  
Actual Date: 19920909  
Action: CA075HI - CA Prioritization, Facility or area was assigned a high corrective action priority  
NAICS Code(s): 336411  
Aircraft Manufacturing  
Original schedule date: Not reported  
Schedule end date: Not reported

EPA ID: WAD009256819  
EPA Region: 10  
Area Name: SEATTLE CITY LIGHT TRANSFORMER  
Actual Date: 20020918  
Action: CA140 - RFI Workplan Notice Of Deficiency Issued  
NAICS Code(s): 336411  
Aircraft Manufacturing  
Original schedule date: Not reported  
Schedule end date: Not reported

EPA ID: WAD009256819  
EPA Region: 10  
Area Name: FACILITY-WIDE  
Actual Date: 19980922  
Action: CA200 - RFI Approved  
NAICS Code(s): 336411  
Aircraft Manufacturing  
Original schedule date: Not reported  
Schedule end date: Not reported

EPA ID: WAD009256819  
EPA Region: 10  
Area Name: FACILITY-WIDE  
Actual Date: 19980922  
Action: CA250 - CMS Imposition  
NAICS Code(s): 336411  
Aircraft Manufacturing  
Original schedule date: Not reported  
Schedule end date: Not reported

EPA ID: WAD009256819  
EPA Region: 10  
Area Name: FACILITY-WIDE  
Actual Date: 19980922  
Action: CA190 - RFI Report Received  
NAICS Code(s): 336411  
Aircraft Manufacturing  
Original schedule date: 19980629  
Schedule end date: Not reported

EPA ID: WAD009256819  
EPA Region: 10  
Area Name: FACILITY-WIDE  
Actual Date: 19980922  
Action: CA190 - RFI Report Received  
NAICS Code(s): 336411  
Aircraft Manufacturing  
Original schedule date: Not reported

Map ID  
Direction  
Distance  
Elevation

MAP FINDINGS

Site

Database(s)

EDR ID Number  
EPA ID Number

**BOEING PLANT 2 (Continued)**

**1000257078**

Schedule end date: Not reported

EPA ID: WAD009256819  
EPA Region: 10  
Area Name: FACILITY-WIDE  
Actual Date: 19960926  
Action: CA225YE - Stabilization Measures Evaluation, This facility ,is amenable to stabilization activity based on the, status of corrective action work at the facility, technical factors, the degree of risk, timing considerations and administrative considerations

NAICS Code(s): 336411  
Aircraft Manufacturing

Original schedule date: Not reported  
Schedule end date: Not reported

EPA ID: WAD009256819  
EPA Region: 10  
Area Name: FACILITY-WIDE  
Actual Date: 19970926  
Action: CA075HI - CA Prioritization, Facility or area was assigned a high corrective action priority

NAICS Code(s): 336411  
Aircraft Manufacturing

Original schedule date: Not reported  
Schedule end date: Not reported

EPA ID: WAD009256819  
EPA Region: 10  
Area Name: FACILITY-WIDE  
Actual Date: 19960930  
Action: CA190 - RFI Report Received

NAICS Code(s): 336411  
Aircraft Manufacturing

Original schedule date: 19960930  
Schedule end date: Not reported

EPA ID: WAD009256819  
EPA Region: 10  
Area Name: DSOA - OUTFALL 12 AND UNDERFLOW FLUME  
Actual Date: 19961001  
Action: CA600SR - Stabilization Measures Implemented, Primary measure is source removal and/or treatment

NAICS Code(s): 336411  
Aircraft Manufacturing

Original schedule date: Not reported  
Schedule end date: Not reported

EPA ID: WAD009256819  
EPA Region: 10  
Area Name: DSOA  
Actual Date: 19981001  
Action: CA250 - CMS Imposition

NAICS Code(s): 336411  
Aircraft Manufacturing

Original schedule date: Not reported  
Schedule end date: Not reported

Map ID  
Direction  
Distance  
Elevation

MAP FINDINGS

Site

Database(s)

EDR ID Number  
EPA ID Number

**BOEING PLANT 2 (Continued)**

**1000257078**

EPA ID: WAD009256819  
EPA Region: 10  
Area Name: OA 1 BLDG 2-66 SW SHEET PILE CONTAINMENT  
Actual Date: 20031001  
Action: CA600 - Stabilization Measures Implemented  
NAICS Code(s): 336411  
Aircraft Manufacturing  
Original schedule date: Not reported  
Schedule end date: Not reported

EPA ID: WAD009256819  
EPA Region: 10  
Area Name: SEATTLE CITY LIGHT TRANSFORMER  
Actual Date: 20051007  
Action: CA190 - RFI Report Received  
NAICS Code(s): 336411  
Aircraft Manufacturing  
Original schedule date: Not reported  
Schedule end date: Not reported

EPA ID: WAD009256819  
EPA Region: 10  
Area Name: FACILITY-WIDE  
Actual Date: 19981012  
Action: CA260 - CMS Workplan Received  
NAICS Code(s): 336411  
Aircraft Manufacturing  
Original schedule date: Not reported  
Schedule end date: Not reported

EPA ID: WAD009256819  
EPA Region: 10  
Area Name: AOC 2-41.29 TCE DEGREASER  
Actual Date: 20011018  
Action: CA310 - CMS Supplemental Information Received  
NAICS Code(s): 336411  
Aircraft Manufacturing  
Original schedule date: Not reported  
Schedule end date: Not reported

EPA ID: WAD009256819  
EPA Region: 10  
Area Name: SWMU 79 CISTERN 5  
Actual Date: 20011018  
Action: CA310 - CMS Supplemental Information Received  
NAICS Code(s): 336411  
Aircraft Manufacturing  
Original schedule date: Not reported  
Schedule end date: Not reported

EPA ID: WAD009256819  
EPA Region: 10  
Area Name: SWMU 2-31.26 ANODIZING TANK LINE  
Actual Date: 20011018  
Action: CA310 - CMS Supplemental Information Received  
NAICS Code(s): 336411  
Aircraft Manufacturing

Map ID  
Direction  
Distance  
Elevation

MAP FINDINGS

Site

Database(s)

EDR ID Number  
EPA ID Number

**BOEING PLANT 2 (Continued)**

**1000257078**

Original schedule date: Not reported  
Schedule end date: Not reported

EPA ID: WAD009256819  
EPA Region: 10  
Area Name: SWMU 2-41.31 MACHINE PIT  
Actual Date: 20011018  
Action: CA310 - CMS Supplemental Information Received  
NAICS Code(s): 336411  
Aircraft Manufacturing

Original schedule date: Not reported  
Schedule end date: Not reported

EPA ID: WAD009256819  
EPA Region: 10  
Area Name: SWMU 2-10.9 ALUMINUM CHEM MILL  
Actual Date: 20011018  
Action: CA310 - CMS Supplemental Information Received  
NAICS Code(s): 336411  
Aircraft Manufacturing

Original schedule date: Not reported  
Schedule end date: Not reported

EPA ID: WAD009256819  
EPA Region: 10  
Area Name: FACILITY-WIDE  
Actual Date: 20001019  
Action: CA320 - CMS Supplemental Information Deemed Satisfactory  
NAICS Code(s): 336411  
Aircraft Manufacturing

Original schedule date: 20000817  
Schedule end date: Not reported

EPA ID: WAD009256819  
EPA Region: 10  
Area Name: FACILITY-WIDE  
Actual Date: 20061019  
Action: CA320 - CMS Supplemental Information Deemed Satisfactory  
NAICS Code(s): 336411  
Aircraft Manufacturing

Original schedule date: Not reported  
Schedule end date: Not reported

EPA ID: WAD009256819  
EPA Region: 10  
Area Name: FACILITY-WIDE  
Actual Date: 19921020  
Action: CA050RF - RFA Completed, Assessment was an RFA  
NAICS Code(s): 336411  
Aircraft Manufacturing

Original schedule date: Not reported  
Schedule end date: Not reported

EPA ID: WAD009256819  
EPA Region: 10  
Area Name: FACILITY-WIDE  
Actual Date: 19961024

Map ID  
Direction  
Distance  
Elevation

MAP FINDINGS

Site

Database(s)

EDR ID Number  
EPA ID Number

**BOEING PLANT 2 (Continued)**

**1000257078**

Action: CA195 - FI Progress Reports Received  
NAICS Code(s): 336411  
Aircraft Manufacturing  
Original schedule date: 19961024  
Schedule end date: Not reported

EPA ID: WAD009256819  
EPA Region: 10  
Area Name: FACILITY-WIDE  
Actual Date: 20101026  
Action: CA725NO - Current Human Exposures Under Control, Current human exposures are NOT under control  
NAICS Code(s): 336411  
Aircraft Manufacturing  
Original schedule date: Not reported  
Schedule end date: Not reported

EPA ID: WAD009256819  
EPA Region: 10  
Area Name: FACILITY-WIDE  
Actual Date: 20101026  
Action: CA750IN - Migration of Contaminated Groundwater under Control, More information is needed to make a determination  
NAICS Code(s): 336411  
Aircraft Manufacturing  
Original schedule date: Not reported  
Schedule end date: Not reported

EPA ID: WAD009256819  
EPA Region: 10  
Area Name: DSOA  
Actual Date: 20041028  
Action: CA310 - CMS Supplemental Information Received  
NAICS Code(s): 336411  
Aircraft Manufacturing  
Original schedule date: Not reported  
Schedule end date: Not reported

EPA ID: WAD009256819  
EPA Region: 10  
Area Name: FACILITY-WIDE  
Actual Date: 20041030  
Action: CA320 - CMS Supplemental Information Deemed Satisfactory  
NAICS Code(s): 336411  
Aircraft Manufacturing  
Original schedule date: Not reported  
Schedule end date: Not reported

EPA ID: WAD009256819  
EPA Region: 10  
Area Name: FACILITY-WIDE  
Actual Date: 19971101  
Action: CA310 - CMS Supplemental Information Received  
NAICS Code(s): 336411  
Aircraft Manufacturing  
Original schedule date: Not reported  
Schedule end date: Not reported

Map ID  
Direction  
Distance  
Elevation

MAP FINDINGS

Site

Database(s)

EDR ID Number  
EPA ID Number

**BOEING PLANT 2 (Continued)**

**1000257078**

EPA ID: WAD009256819  
EPA Region: 10  
Area Name: AOC 2-86.63 WET PAINT BOOTH  
Actual Date: 20011102  
Action: CA370 - Petition For No Further Action Receipt Date  
NAICS Code(s): 336411  
Aircraft Manufacturing  
Original schedule date: Not reported  
Schedule end date: Not reported

EPA ID: WAD009256819  
EPA Region: 10  
Area Name: SWMU 78.A OIL/WATER SEPARATOR  
Actual Date: 20011102  
Action: CA370 - Petition For No Further Action Receipt Date  
NAICS Code(s): 336411  
Aircraft Manufacturing  
Original schedule date: Not reported  
Schedule end date: Not reported

EPA ID: WAD009256819  
EPA Region: 10  
Area Name: AOC 2-62.45 PAINT BOOTHS AND SUMPS  
Actual Date: 20011102  
Action: CA370 - Petition For No Further Action Receipt Date  
NAICS Code(s): 336411  
Aircraft Manufacturing  
Original schedule date: Not reported  
Schedule end date: Not reported

EPA ID: WAD009256819  
EPA Region: 10  
Area Name: AOC 2-41.32 DEACTIV. PAINT BOOTHS & SUMP  
Actual Date: 20011102  
Action: CA370 - Petition For No Further Action Receipt Date  
NAICS Code(s): 336411  
Aircraft Manufacturing  
Original schedule date: Not reported  
Schedule end date: Not reported

EPA ID: WAD009256819  
EPA Region: 10  
Area Name: AOC 2-10.6A QUENCH TANKS  
Actual Date: 20011102  
Action: CA370 - Petition For No Further Action Receipt Date  
NAICS Code(s): 336411  
Aircraft Manufacturing  
Original schedule date: Not reported  
Schedule end date: Not reported

EPA ID: WAD009256819  
EPA Region: 10  
Area Name: AOC 2-10.5A POLISHNG TANK & PAINT BOOTH  
Actual Date: 20011102  
Action: CA370 - Petition For No Further Action Receipt Date  
NAICS Code(s): 336411  
Aircraft Manufacturing

Map ID  
Direction  
Distance  
Elevation

MAP FINDINGS

Site

Database(s)

EDR ID Number  
EPA ID Number

**BOEING PLANT 2 (Continued)**

**1000257078**

Original schedule date: Not reported  
Schedule end date: Not reported

EPA ID: WAD009256819  
EPA Region: 10  
Area Name: AOC 2-10.2A DECOMMISSIONED MACHINE SUMPS  
Actual Date: 20011102  
Action: CA370 - Petition For No Further Action Receipt Date  
NAICS Code(s): 336411  
Aircraft Manufacturing

Original schedule date: Not reported  
Schedule end date: Not reported

EPA ID: WAD009256819  
EPA Region: 10  
Area Name: UST PL-23, OA3  
Actual Date: 20011102  
Action: CA370 - Petition For No Further Action Receipt Date  
NAICS Code(s): 336411  
Aircraft Manufacturing

Original schedule date: Not reported  
Schedule end date: Not reported

EPA ID: WAD009256819  
EPA Region: 10  
Area Name: SWMU 78.C OIL/WATER SEPARATOR  
Actual Date: 20011102  
Action: CA370 - Petition For No Further Action Receipt Date  
NAICS Code(s): 336411  
Aircraft Manufacturing

Original schedule date: Not reported  
Schedule end date: Not reported

EPA ID: WAD009256819  
EPA Region: 10  
Area Name: OA 3 FORMER UST PL-23  
Actual Date: 20011102  
Action: CA370 - Petition For No Further Action Receipt Date  
NAICS Code(s): 336411  
Aircraft Manufacturing

Original schedule date: Not reported  
Schedule end date: Not reported

EPA ID: WAD009256819  
EPA Region: 10  
Area Name: OA 19: OUTFALL 12/ BLDG 2-49 STRETCH PIT  
Actual Date: 20011102  
Action: CA370 - Petition For No Further Action Receipt Date  
NAICS Code(s): 336411  
Aircraft Manufacturing

Original schedule date: Not reported  
Schedule end date: Not reported

EPA ID: WAD009256819  
EPA Region: 10  
Area Name: OA 16 CENTRAL DRUMMED WASTE STORAGE AREA  
Actual Date: 20011102



Map ID  
Direction  
Distance  
Elevation

MAP FINDINGS

Site

Database(s)

EDR ID Number  
EPA ID Number

**BOEING PLANT 2 (Continued)**

**1000257078**

Action: CA370 - Petition For No Further Action Receipt Date  
NAICS Code(s): 336411  
Aircraft Manufacturing  
Original schedule date: Not reported  
Schedule end date: Not reported

EPA ID: WAD009256819  
EPA Region: 10  
Area Name: OA 14: BLDG 2-49 MACHINE PIT  
Actual Date: 20011102  
Action: CA370 - Petition For No Further Action Receipt Date  
NAICS Code(s): 336411  
Aircraft Manufacturing  
Original schedule date: Not reported  
Schedule end date: Not reported

EPA ID: WAD009256819  
EPA Region: 10  
Area Name: AOC 2-84.62 MACHINE PIT  
Actual Date: 20011102  
Action: CA370 - Petition For No Further Action Receipt Date  
NAICS Code(s): 336411  
Aircraft Manufacturing  
Original schedule date: Not reported  
Schedule end date: Not reported

EPA ID: WAD009256819  
EPA Region: 10  
Area Name: SWMU 78.7 OIL/WATER SEPARATOR  
Actual Date: 20011102  
Action: CA370 - Petition For No Further Action Receipt Date  
NAICS Code(s): 336411  
Aircraft Manufacturing  
Original schedule date: Not reported  
Schedule end date: Not reported

EPA ID: WAD009256819  
EPA Region: 10  
Area Name: SWMU 78.5 OIL/WATER SEPARATOR NUMBER 19  
Actual Date: 20011102  
Action: CA370 - Petition For No Further Action Receipt Date  
NAICS Code(s): 336411  
Aircraft Manufacturing  
Original schedule date: Not reported  
Schedule end date: Not reported

EPA ID: WAD009256819  
EPA Region: 10  
Area Name: SWMU 77.B BLDG 2-64 PCB RETENTION TANK  
Actual Date: 20011102  
Action: CA370 - Petition For No Further Action Receipt Date  
NAICS Code(s): 336411  
Aircraft Manufacturing  
Original schedule date: Not reported  
Schedule end date: Not reported

EPA ID: WAD009256819

Map ID  
Direction  
Distance  
Elevation

MAP FINDINGS

Site

Database(s)

EDR ID Number  
EPA ID Number

**BOEING PLANT 2 (Continued)**

**1000257078**

EPA Region: 10  
Area Name: SWMU 2-87.65 MACHINE PIT  
Actual Date: 20011102  
Action: CA370 - Petition For No Further Action Receipt Date  
NAICS Code(s): 336411  
Aircraft Manufacturing  
Original schedule date: Not reported  
Schedule end date: Not reported

EPA ID: WAD009256819  
EPA Region: 10  
Area Name: SWMU 2-80.57 GENERATOR SUMP  
Actual Date: 20011102  
Action: CA370 - Petition For No Further Action Receipt Date  
NAICS Code(s): 336411  
Aircraft Manufacturing  
Original schedule date: Not reported  
Schedule end date: Not reported

EPA ID: WAD009256819  
EPA Region: 10  
Area Name: SWMU 2-80.56 SINK SUMP  
Actual Date: 20011102  
Action: CA370 - Petition For No Further Action Receipt Date  
NAICS Code(s): 336411  
Aircraft Manufacturing  
Original schedule date: Not reported  
Schedule end date: Not reported

EPA ID: WAD009256819  
EPA Region: 10  
Area Name: SWMU 2-65.50 MACHINE PIT  
Actual Date: 20011102  
Action: CA370 - Petition For No Further Action Receipt Date  
NAICS Code(s): 336411  
Aircraft Manufacturing  
Original schedule date: Not reported  
Schedule end date: Not reported

EPA ID: WAD009256819  
EPA Region: 10  
Area Name: SWMU 2-64.49 AIR COMP BLDG SUMP & ACCUM  
Actual Date: 20011102  
Action: CA370 - Petition For No Further Action Receipt Date  
NAICS Code(s): 336411  
Aircraft Manufacturing  
Original schedule date: Not reported  
Schedule end date: Not reported

EPA ID: WAD009256819  
EPA Region: 10  
Area Name: SWMU 2-64.48 UNDERGROUND WASTE TANK  
Actual Date: 20011102  
Action: CA370 - Petition For No Further Action Receipt Date  
NAICS Code(s): 336411  
Aircraft Manufacturing  
Original schedule date: Not reported

Map ID  
Direction  
Distance  
Elevation

MAP FINDINGS

Site

Database(s)

EDR ID Number  
EPA ID Number

**BOEING PLANT 2 (Continued)**

**1000257078**

Schedule end date: Not reported

EPA ID: WAD009256819  
EPA Region: 10  
Area Name: SWMU 2-63.47 DILUTE CHROME TANK  
Actual Date: 20011102  
Action: CA370 - Petition For No Further Action Receipt Date  
NAICS Code(s): 336411  
Aircraft Manufacturing

Original schedule date: Not reported  
Schedule end date: Not reported

EPA ID: WAD009256819  
EPA Region: 10  
Area Name: SWMU 2-41.30 MANHOLE VAULT  
Actual Date: 20011102  
Action: CA370 - Petition For No Further Action Receipt Date  
NAICS Code(s): 336411  
Aircraft Manufacturing

Original schedule date: Not reported  
Schedule end date: Not reported

EPA ID: WAD009256819  
EPA Region: 10  
Area Name: FACILITY-WIDE  
Actual Date: 19921110  
Action: CA070YE - RFA Determination Of Need For An RFI, RFI is Necessary  
NAICS Code(s): 336411  
Aircraft Manufacturing

Original schedule date: Not reported  
Schedule end date: Not reported

EPA ID: WAD009256819  
EPA Region: 10  
Area Name: FACILITY-WIDE  
Actual Date: 20001115  
Action: CA320 - CMS Supplemental Information Deemed Satisfactory  
NAICS Code(s): 336411  
Aircraft Manufacturing

Original schedule date: 20000717  
Schedule end date: Not reported

EPA ID: WAD009256819  
EPA Region: 10  
Area Name: DSOA  
Actual Date: 20001115  
Action: CA600 - Stabilization Measures Implemented  
NAICS Code(s): 336411  
Aircraft Manufacturing

Original schedule date: Not reported  
Schedule end date: Not reported

EPA ID: WAD009256819  
EPA Region: 10  
Area Name: DSOA  
Actual Date: 19981117  
Action: CA330 - CMS Implementation Begun

Map ID  
Direction  
Distance  
Elevation

MAP FINDINGS

Site

Database(s)

EDR ID Number  
EPA ID Number

**BOEING PLANT 2 (Continued)**

**1000257078**

NAICS Code(s): 336411  
Aircraft Manufacturing  
Original schedule date: 19981117  
Schedule end date: Not reported

EPA ID: WAD009256819  
EPA Region: 10  
Area Name: FACILITY-WIDE  
Actual Date: 19981117  
Action: CA330 - CMS Implementation Begun  
NAICS Code(s): 336411  
Aircraft Manufacturing  
Original schedule date: 19981117  
Schedule end date: Not reported

EPA ID: WAD009256819  
EPA Region: 10  
Area Name: FACILITY-WIDE  
Actual Date: 19981117  
Action: CA300 - CMS Workplan Approved  
NAICS Code(s): 336411  
Aircraft Manufacturing  
Original schedule date: 19980930  
Schedule end date: Not reported

EPA ID: WAD009256819  
EPA Region: 10  
Area Name: DSOA - SOUTH  
Actual Date: 20031127  
Action: CA150 - RFI Workplan Approved  
NAICS Code(s): 336411  
Aircraft Manufacturing  
Original schedule date: Not reported  
Schedule end date: Not reported

EPA ID: WAD009256819  
EPA Region: 10  
Area Name: DSOA  
Actual Date: 19981201  
Action: CA340 - CMS Report Received  
NAICS Code(s): 336411  
Aircraft Manufacturing  
Original schedule date: Not reported  
Schedule end date: Not reported

EPA ID: WAD009256819  
EPA Region: 10  
Area Name: FACILITY-WIDE  
Actual Date: 19921207  
Action: CA225IN - Stabilization Measures Evaluation, This facility is not, amenable to stabilization activity because of, a lack of technical data. An evaluation has been completed, but further data is necessary to determine stabilization measures, feasibility or appropriateness. This status should be changed when data becomes available  
NAICS Code(s): 336411  
Aircraft Manufacturing  
Original schedule date: Not reported

Map ID  
Direction  
Distance  
Elevation

MAP FINDINGS

Site

Database(s)

EDR ID Number  
EPA ID Number

**BOEING PLANT 2 (Continued)**

**1000257078**

Schedule end date: Not reported

EPA ID: WAD009256819  
EPA Region: 10  
Area Name: SEATTLE CITY LIGHT TRANSFORMER  
Actual Date: 20031219  
Action: CA190 - RFI Report Received  
NAICS Code(s): 336411  
Aircraft Manufacturing

Original schedule date: Not reported  
Schedule end date: Not reported

EPA ID: WAD009256819  
EPA Region: 10  
Area Name: FACILITY-WIDE  
Actual Date: 19961220  
Action: CA190 - RFI Report Received  
NAICS Code(s): 336411  
Aircraft Manufacturing

Original schedule date: 19961220  
Schedule end date: Not reported

EPA ID: WAD009256819  
EPA Region: 10  
Area Name: DSOA  
Actual Date: 20121220  
Action: CA500 - CMI Workplan Approved  
NAICS Code(s): 336411  
Aircraft Manufacturing

Original schedule date: Not reported  
Schedule end date: Not reported

EPA ID: WAD009256819  
EPA Region: 10  
Area Name: DSOA - BUILDINGS 2-41 DEBRIS AREA  
Actual Date: 20121220  
Action: CA500 - CMI Workplan Approved  
NAICS Code(s): 336411  
Aircraft Manufacturing

Original schedule date: Not reported  
Schedule end date: Not reported

EPA ID: WAD009256819  
EPA Region: 10  
Area Name: DSOA - SOUTH  
Actual Date: 20121220  
Action: CA500 - CMI Workplan Approved  
NAICS Code(s): 336411  
Aircraft Manufacturing

Original schedule date: Not reported  
Schedule end date: Not reported

EPA ID: WAD009256819  
EPA Region: 10  
Area Name: DSOA - SW BANK  
Actual Date: 20121220  
Action: CA500 - CMI Workplan Approved

Map ID  
Direction  
Distance  
Elevation

MAP FINDINGS

Site

Database(s)

EDR ID Number  
EPA ID Number

**BOEING PLANT 2 (Continued)**

**1000257078**

NAICS Code(s): 336411  
Aircraft Manufacturing  
Original schedule date: Not reported  
Schedule end date: Not reported

EPA ID: WAD009256819  
EPA Region: 10  
Area Name: DSOA - OUTFALL 12 AND UNDERFLOW FLUME  
Actual Date: 20121220  
Action: CA500 - CMI Workplan Approved  
NAICS Code(s): 336411  
Aircraft Manufacturing  
Original schedule date: Not reported  
Schedule end date: Not reported

EPA ID: WAD009256819  
EPA Region: 10  
Area Name: FACILITY-WIDE  
Actual Date: 19951231  
Action: CA195 - FI Progress Reports Received  
NAICS Code(s): 336411  
Aircraft Manufacturing  
Original schedule date: 19951231  
Schedule end date: Not reported

EPA ID: WAD009256819  
EPA Region: 10  
Area Name: SWMU 2-41.33, ANODIC TANK LINE  
Actual Date: Not reported  
Action: CA650 - Stabilization Construction Completed  
NAICS Code(s): 336411  
Aircraft Manufacturing  
Original schedule date: 19980810  
Schedule end date: 20030113

EPA ID: WAD009256819  
EPA Region: 10  
Area Name: OA 3 FORMER UST PL-23  
Actual Date: Not reported  
Action: CA375 - Decision On Petition For No Further Action  
NAICS Code(s): 336411  
Aircraft Manufacturing  
Original schedule date: 20021102  
Schedule end date: Not reported

EPA ID: WAD009256819  
EPA Region: 10  
Area Name: SWMU 2-64.48 UNDERGROUND WASTE TANK  
Actual Date: Not reported  
Action: CA375 - Decision On Petition For No Further Action  
NAICS Code(s): 336411  
Aircraft Manufacturing  
Original schedule date: 20021102  
Schedule end date: Not reported

EPA ID: WAD009256819  
EPA Region: 10

Map ID  
Direction  
Distance  
Elevation

MAP FINDINGS

Site

Database(s)

EDR ID Number  
EPA ID Number

**BOEING PLANT 2 (Continued)**

**1000257078**

Area Name: SWMU 2-64.49 AIR COMP BLDG SUMP & ACCUM  
Actual Date: Not reported  
Action: CA375 - Decision On Petition For No Further Action  
NAICS Code(s): 336411  
Aircraft Manufacturing  
Original schedule date: 20021102  
Schedule end date: Not reported

EPA ID: WAD009256819  
EPA Region: 10  
Area Name: SWMU 2-80.56 SINK SUMP  
Actual Date: Not reported  
Action: CA375 - Decision On Petition For No Further Action  
NAICS Code(s): 336411  
Aircraft Manufacturing  
Original schedule date: 20021102  
Schedule end date: Not reported

EPA ID: WAD009256819  
EPA Region: 10  
Area Name: SWMU 2-80.57 GENERATOR SUMP  
Actual Date: Not reported  
Action: CA375 - Decision On Petition For No Further Action  
NAICS Code(s): 336411  
Aircraft Manufacturing  
Original schedule date: 20021102  
Schedule end date: Not reported

EPA ID: WAD009256819  
EPA Region: 10  
Area Name: SWMU 2-87.65 MACHINE PIT  
Actual Date: Not reported  
Action: CA375 - Decision On Petition For No Further Action  
NAICS Code(s): 336411  
Aircraft Manufacturing  
Original schedule date: 20021102  
Schedule end date: Not reported

EPA ID: WAD009256819  
EPA Region: 10  
Area Name: SWMU 2-87.65, SWMU 77, OA 16  
Actual Date: Not reported  
Action: CA650 - Stabilization Construction Completed  
NAICS Code(s): 336411  
Aircraft Manufacturing  
Original schedule date: 19990705  
Schedule end date: 20030113

EPA ID: WAD009256819  
EPA Region: 10  
Area Name: SWMU 78.5 OIL/WATER SEPARATOR NUMBER 19  
Actual Date: Not reported  
Action: CA375 - Decision On Petition For No Further Action  
NAICS Code(s): 336411  
Aircraft Manufacturing  
Original schedule date: 20021102  
Schedule end date: Not reported

Map ID  
Direction  
Distance  
Elevation

MAP FINDINGS

Site

Database(s)

EDR ID Number  
EPA ID Number

**BOEING PLANT 2 (Continued)**

**1000257078**

EPA ID: WAD009256819  
EPA Region: 10  
Area Name: SWMU 78.A OIL/WATER SEPARATOR  
Actual Date: Not reported  
Action: CA375 - Decision On Petition For No Further Action  
NAICS Code(s): 336411  
Aircraft Manufacturing  
Original schedule date: 20021102  
Schedule end date: Not reported

EPA ID: WAD009256819  
EPA Region: 10  
Area Name: SWMU 78.C OIL/WATER SEPARATOR  
Actual Date: Not reported  
Action: CA375 - Decision On Petition For No Further Action  
NAICS Code(s): 336411  
Aircraft Manufacturing  
Original schedule date: 20021102  
Schedule end date: Not reported

EPA ID: WAD009256819  
EPA Region: 10  
Area Name: SWMU 79, CISTERNS 1,2,3,AND 4  
Actual Date: Not reported  
Action: CA650 - Stabilization Construction Completed  
NAICS Code(s): 336411  
Aircraft Manufacturing  
Original schedule date: 20000125  
Schedule end date: 20030113

EPA ID: WAD009256819  
EPA Region: 10  
Area Name: UST PL-23, OA3  
Actual Date: Not reported  
Action: CA650 - Stabilization Construction Completed  
NAICS Code(s): 336411  
Aircraft Manufacturing  
Original schedule date: 19990318  
Schedule end date: 20030113

EPA ID: WAD009256819  
EPA Region: 10  
Area Name: AOC 2-10.2A DECOMMISSIONED MACHINE SUMPS  
Actual Date: Not reported  
Action: CA375 - Decision On Petition For No Further Action  
NAICS Code(s): 336411  
Aircraft Manufacturing  
Original schedule date: 20021102  
Schedule end date: Not reported

EPA ID: WAD009256819  
EPA Region: 10  
Area Name: AOC 2-10.3A SOUTH TCE DEGREASER  
Actual Date: Not reported  
Action: CA650 - Stabilization Construction Completed  
NAICS Code(s): 336411  
Aircraft Manufacturing



Map ID  
Direction  
Distance  
Elevation

MAP FINDINGS

Site

Database(s)

EDR ID Number  
EPA ID Number

**BOEING PLANT 2 (Continued)**

**1000257078**

Original schedule date: 20030113  
Schedule end date: 20051231

EPA ID: WAD009256819  
EPA Region: 10  
Area Name: AOC 2-10.4A NORTH TCE DEGREASER  
Actual Date: Not reported  
Action: CA650 - Stabilization Construction Completed  
NAICS Code(s): 336411  
Aircraft Manufacturing

Original schedule date: 20030113  
Schedule end date: 20051231

EPA ID: WAD009256819  
EPA Region: 10  
Area Name: AOC 2-10.6A QUENCH TANKS  
Actual Date: Not reported  
Action: CA375 - Decision On Petition For No Further Action  
NAICS Code(s): 336411  
Aircraft Manufacturing

Original schedule date: 20021102  
Schedule end date: Not reported

EPA ID: WAD009256819  
EPA Region: 10  
Area Name: AOC 2-41.32 DEACTIV. PAINT BOOTHS & SUMP  
Actual Date: Not reported  
Action: CA375 - Decision On Petition For No Further Action  
NAICS Code(s): 336411  
Aircraft Manufacturing

Original schedule date: 20021102  
Schedule end date: Not reported

EPA ID: WAD009256819  
EPA Region: 10  
Area Name: AOC 2-62.45 PAINT BOOTHS AND SUMP  
Actual Date: Not reported  
Action: CA375 - Decision On Petition For No Further Action  
NAICS Code(s): 336411  
Aircraft Manufacturing

Original schedule date: 20021102  
Schedule end date: Not reported

EPA ID: WAD009256819  
EPA Region: 10  
Area Name: AOC 2-86.63 WET PAINT BOOTH  
Actual Date: Not reported  
Action: CA375 - Decision On Petition For No Further Action  
NAICS Code(s): 336411  
Aircraft Manufacturing

Original schedule date: 20021102  
Schedule end date: Not reported

EPA ID: WAD009256819  
EPA Region: 10  
Area Name: BUILDING 2-15 UST  
Actual Date: Not reported

Map ID  
Direction  
Distance  
Elevation

MAP FINDINGS

Site

Database(s)

EDR ID Number  
EPA ID Number

**BOEING PLANT 2 (Continued)**

**1000257078**

Action: CA650 - Stabilization Construction Completed  
NAICS Code(s): 336411  
Aircraft Manufacturing  
Original schedule date: 19980622  
Schedule end date: 20040305

EPA ID: WAD009256819  
EPA Region: 10  
Area Name: DSOA - BUILDINGS 2-41 DEBRIS AREA  
Actual Date: Not reported  
Action: CA650 - Stabilization Construction Completed  
NAICS Code(s): 336411  
Aircraft Manufacturing  
Original schedule date: 19990905  
Schedule end date: 20040305

EPA ID: WAD009256819  
EPA Region: 10  
Area Name: DSOA - OUTFALL 12 AND UNDERFLOW FLUME  
Actual Date: Not reported  
Action: CA650 - Stabilization Construction Completed  
NAICS Code(s): 336411  
Aircraft Manufacturing  
Original schedule date: 19980622  
Schedule end date: 20040305

EPA ID: WAD009256819  
EPA Region: 10  
Area Name: FACILITY-WIDE  
Actual Date: Not reported  
Action: CA320 - CMS Supplemental Information Deemed Satisfactory  
NAICS Code(s): 336411  
Aircraft Manufacturing  
Original schedule date: 20010615  
Schedule end date: Not reported

EPA ID: WAD009256819  
EPA Region: 10  
Area Name: FACILITY-WIDE  
Actual Date: Not reported  
Action: CA320 - CMS Supplemental Information Deemed Satisfactory  
NAICS Code(s): 336411  
Aircraft Manufacturing  
Original schedule date: 20010727  
Schedule end date: Not reported

EPA ID: WAD009256819  
EPA Region: 10  
Area Name: OA 1 BLDG 2-66 SW SHEET PILE CONTAINMENT  
Actual Date: Not reported  
Action: CA650 - Stabilization Construction Completed  
NAICS Code(s): 336411  
Aircraft Manufacturing  
Original schedule date: 20030113  
Schedule end date: 20051231

EPA ID: WAD009256819

Map ID  
Direction  
Distance  
Elevation

MAP FINDINGS

Site

Database(s)

EDR ID Number  
EPA ID Number

**BOEING PLANT 2 (Continued)**

**1000257078**

EPA Region: 10  
Area Name: OA 1 BLDG 2-66 SW SHEET PILE CONTAINMENT  
Actual Date: Not reported  
Action: CA650 - Stabilization Construction Completed  
NAICS Code(s): 336411  
Aircraft Manufacturing  
Original schedule date: 20051231  
Schedule end date: Not reported

EPA ID: WAD009256819  
EPA Region: 10  
Area Name: OA 14: BLDG 2-49 MACHINE PIT  
Actual Date: Not reported  
Action: CA375 - Decision On Petition For No Further Action  
NAICS Code(s): 336411  
Aircraft Manufacturing  
Original schedule date: 20021102  
Schedule end date: Not reported

EPA ID: WAD009256819  
EPA Region: 10  
Area Name: OA 16 CENTRAL DRUMMED WASTE STORAGE AREA  
Actual Date: Not reported  
Action: CA375 - Decision On Petition For No Further Action  
NAICS Code(s): 336411  
Aircraft Manufacturing  
Original schedule date: 20021102  
Schedule end date: Not reported

EPA ID: WAD009256819  
EPA Region: 10  
Area Name: OA 19: OUTFALL 12/ BLDG 2-49 STRETCH PIT  
Actual Date: Not reported  
Action: CA375 - Decision On Petition For No Further Action  
NAICS Code(s): 336411  
Aircraft Manufacturing  
Original schedule date: 20021102  
Schedule end date: Not reported

EPA ID: WAD009256819  
EPA Region: 10  
Area Name: SWMU 2-63.47 DILUTE CHROME TANK  
Actual Date: Not reported  
Action: CA375 - Decision On Petition For No Further Action  
NAICS Code(s): 336411  
Aircraft Manufacturing  
Original schedule date: 20021102  
Schedule end date: Not reported

TRIS:

[Click this hyperlink](#) while viewing on your computer to access 3 additional US\_TRIS: record(s) in the EDR Site Report.

CSCSL:

Facility ID: 2100  
Region: Northwest

Map ID  
Direction  
Distance  
Elevation

MAP FINDINGS

Site

Database(s)

EDR ID Number  
EPA ID Number

**BOEING PLANT 2 (Continued)**

**1000257078**

Lat/Long: 47.532733 / -122.3169160000  
Brownfield Status: Not reported  
Rank Status: 1  
Clean Up Siteid: 96  
Site Status: Cleanup Started  
PSI?: Not reported  
Contaminant Name: Halogenated Organics  
Ground Water: C  
Surface Water: Not reported  
Soil: C  
Sediment: Not reported  
Air: C  
Bedrock: Not reported  
Responsible Unit: Northwest

Facility ID: 2100  
Region: Northwest  
Lat/Long: 47.532733 / -122.3169160000  
Brownfield Status: Not reported  
Rank Status: 1  
Clean Up Siteid: 96  
Site Status: Cleanup Started  
PSI?: Not reported  
Contaminant Name: Metals Priority Pollutants  
Ground Water: C  
Surface Water: Not reported  
Soil: C  
Sediment: Not reported  
Air: S  
Bedrock: Not reported  
Responsible Unit: Northwest

Facility ID: 2100  
Region: Northwest  
Lat/Long: 47.532733 / -122.3169160000  
Brownfield Status: Not reported  
Rank Status: 1  
Clean Up Siteid: 96  
Site Status: Cleanup Started  
PSI?: Not reported  
Contaminant Name: Non-Halogenated Solvents  
Ground Water: C  
Surface Water: Not reported  
Soil: C  
Sediment: Not reported  
Air: Not reported  
Bedrock: Not reported  
Responsible Unit: Northwest

Facility ID: 2100  
Region: Northwest  
Lat/Long: 47.532733 / -122.3169160000  
Brownfield Status: Not reported  
Rank Status: 1  
Clean Up Siteid: 96  
Site Status: Cleanup Started  
PSI?: Not reported

Map ID  
Direction  
Distance  
Elevation

MAP FINDINGS

Site

Database(s)

EDR ID Number  
EPA ID Number

**BOEING PLANT 2 (Continued)**

**1000257078**

Contaminant Name: Petroleum Products-Unspecified  
Ground Water: C  
Surface Water: C  
Soil: C  
Sediment: Not reported  
Air: C  
Bedrock: Not reported  
Responsible Unit: Northwest

Facility ID: 2100  
Region: Northwest  
Lat/Long: 47.532733 / -122.3169160000  
Brownfield Status: Not reported  
Rank Status: 1  
Clean Up Siteid: 96  
Site Status: Cleanup Started  
PSI?: Not reported

Contaminant Name: Polychlorinated biPhenyls (PCB)  
Ground Water: C  
Surface Water: Not reported  
Soil: C  
Sediment: C  
Air: Not reported  
Bedrock: Not reported  
Responsible Unit: Northwest

Facility ID: 2100  
Region: Northwest  
Lat/Long: 47.532733 / -122.3169160000  
Brownfield Status: Not reported  
Rank Status: 1  
Clean Up Siteid: 96  
Site Status: Cleanup Started  
PSI?: Not reported

Contaminant Name: Polynuclear Aromatic Hydrocarbons  
Ground Water: C  
Surface Water: Not reported  
Soil: C  
Sediment: Not reported  
Air: C  
Bedrock: Not reported  
Responsible Unit: Northwest

HSL:

edr\_fstat: WA  
edr\_fzip: Not reported  
edr\_fcnty: KING  
edr\_zip: Not reported  
**Facility Type: Hazardous Sites List**  
Facility Status: Cleanup Started  
FSID Number: 2100  
Rank: 1  
Region: NW

ALLSITES:

Facility Id: 2100

Map ID  
Direction  
Distance  
Elevation

MAP FINDINGS

Site

Database(s)

EDR ID Number  
EPA ID Number

**BOEING PLANT 2 (Continued)**

**1000257078**

Latitude:	47.532733
Longitude:	-122.31691
Ecology Interest Type Code:	AQOPS
Facility ID:	2100
Facility Company:	BOEING PLANT 2
Interaction:	A
Interaction 1:	UST
Interaction 2:	Underground Storage Tank
Ecology Program:	TOXICS
Program Data:	ISIS
Facility Alt.:	Not reported
Program ID:	10412
Date Interaction:	01/01/1951
Date Interaction 3:	01/01/1951
Facility ID:	2100
Facility Company:	BOEING PLANT 2
Interaction:	A
Interaction 1:	AQOPS
Interaction 2:	Air Qual Oper Permit Source
Ecology Program:	AIRQUAL
Program Data:	AIRSIS
Facility Alt.:	Not reported
Program ID:	Not reported
Date Interaction:	01/01/1980
Date Interaction 3:	01/01/1980
Facility ID:	2100
Facility Company:	BOEING PLANT 2
Interaction:	A
Interaction 1:	HWG
Interaction 2:	Hazardous Waste Generator
Ecology Program:	HAZWASTE
Program Data:	TURBOWASTE
Facility Alt.:	Boeing Plant 2
Program ID:	WAD009256819
Date Interaction:	08/15/1980
Date Interaction 3:	08/15/1980
Facility ID:	2100
Facility Company:	BOEING PLANT 2
Interaction:	A
Interaction 1:	TIER2
Interaction 2:	Emergency/Haz Chem Rpt TIER2
Ecology Program:	HAZWASTE
Program Data:	EPCRA
Facility Alt.:	Not reported
Program ID:	WAD009256819
Date Interaction:	01/01/1987
Date Interaction 3:	01/01/1987
Facility ID:	2100
Facility Company:	BOEING PLANT 2
Interaction:	A
Interaction 1:	TRI
Interaction 2:	Toxics Release Inventory
Ecology Program:	HAZWASTE

Map ID  
Direction  
Distance  
Elevation

MAP FINDINGS

Site

Database(s)

EDR ID Number  
EPA ID Number

**BOEING PLANT 2 (Continued)**

**1000257078**

Program Data:	EPCRA
Facility Alt.:	Not reported
Program ID:	WAD009256819
Date Interaction:	01/01/1988
Date Interaction 3:	01/01/1988
Facility ID:	2100
Facility Company:	BOEING PLANT 2
Interaction:	A
Interaction 1:	LUST
Interaction 2:	LUST Facility
Ecology Program:	TOXICS
Program Data:	ISIS
Facility Alt.:	Not reported
Program ID:	10412
Date Interaction:	02/02/1990
Date Interaction 3:	02/02/1990
Facility ID:	2100
Facility Company:	BOEING PLANT 2
Interaction:	A
Interaction 1:	HWP
Interaction 2:	Hazardous Waste Planner
Ecology Program:	HAZWASTE
Program Data:	HWPPRT
Facility Alt.:	Not reported
Program ID:	WAD009256819
Date Interaction:	01/01/1991
Date Interaction 3:	01/01/1991
Facility ID:	2100
Facility Company:	BOEING PLANT 2
Interaction:	A
Interaction 1:	INDPNDNT
Interaction 2:	Independent Cleanup
Ecology Program:	TOXICS
Program Data:	ISIS
Facility Alt.:	BOEING PLANT 2
Program ID:	Not reported
Date Interaction:	01/01/1900
Date Interaction 3:	01/01/1900
Facility ID:	2100
Facility Company:	BOEING PLANT 2
Interaction:	A
Interaction 1:	SEDIMENT
Interaction 2:	Sediments
Ecology Program:	TOXICS
Program Data:	ISIS
Facility Alt.:	BOEING PLANT 2
Program ID:	Not reported
Date Interaction:	01/01/1900
Date Interaction 3:	01/01/1900
Facility ID:	2100
Facility Company:	BOEING PLANT 2
Interaction:	A

Map ID  
Direction  
Distance  
Elevation

MAP FINDINGS

Site

Database(s)

EDR ID Number  
EPA ID Number

**BOEING PLANT 2 (Continued)**

**1000257078**

Interaction 1:	INDUSTGP
Interaction 2:	Industrial SW GP
Ecology Program:	WATQUAL
Program Data:	PARIS
Facility Alt.:	BOEING PLANT 2
Program ID:	WAR000482
Date Interaction:	12/28/1992
Date Interaction 3:	12/28/1992
Facility ID:	2100
Facility Company:	BOEING PLANT 2
Interaction:	A
Interaction 1:	NONENFNL
Interaction 2:	Non Enforcement Final
Ecology Program:	WATQUAL
Program Data:	DMS
Facility Alt.:	Not reported
Program ID:	Not reported
Date Interaction:	05/21/2010
Date Interaction 3:	05/21/2010
Facility ID:	2100
Facility Company:	BOEING PLANT 2
Interaction:	A
Interaction 1:	NONENFNL
Interaction 2:	Non Enforcement Final
Ecology Program:	WATQUAL
Program Data:	DMS
Facility Alt.:	Not reported
Program ID:	Not reported
Date Interaction:	05/21/2010
Date Interaction 3:	05/21/2010
Facility ID:	2100
Facility Company:	BOEING PLANT 2
Interaction:	A
Interaction 1:	NONENFNL
Interaction 2:	Non Enforcement Final
Ecology Program:	WATQUAL
Program Data:	DMS
Facility Alt.:	Not reported
Program ID:	Not reported
Date Interaction:	05/21/2010
Date Interaction 3:	05/21/2010
Facility ID:	2100
Facility Company:	BOEING PLANT 2
Interaction:	A
Interaction 1:	NONENFNL
Interaction 2:	Non Enforcement Final
Ecology Program:	WATQUAL
Program Data:	DMS
Facility Alt.:	Not reported
Program ID:	Not reported
Date Interaction:	05/21/2010
Date Interaction 3:	05/21/2010



Map ID  
Direction  
Distance  
Elevation

MAP FINDINGS

Site

Database(s)

EDR ID Number  
EPA ID Number

**BOEING PLANT 2 (Continued)**

**1000257078**

Facility ID: 2100  
Facility Company: BOEING PLANT 2  
Interaction: A  
Interaction 1: NONENFNL  
Interaction 2: Non Enforcement Final  
Ecology Program: WATQUAL  
Program Data: DMS  
Facility Alt.: Not reported  
Program ID: Not reported  
Date Interaction: 05/21/2010  
Date Interaction 3: 05/21/2010

Facility ID: 2100  
Facility Company: BOEING PLANT 2  
Interaction: A  
Interaction 1: NONENFNL  
Interaction 2: Non Enforcement Final  
Ecology Program: WATQUAL  
Program Data: DMS  
Facility Alt.: Not reported  
Program ID: Not reported  
Date Interaction: 05/21/2010  
Date Interaction 3: 05/21/2010

Facility ID: 2100  
Facility Company: BOEING PLANT 2  
Interaction: A  
Interaction 1: NONENFNL  
Interaction 2: Non Enforcement Final  
Ecology Program: WATQUAL  
Program Data: DMS  
Facility Alt.: Not reported  
Program ID: Not reported  
Date Interaction: 05/21/2010  
Date Interaction 3: 05/21/2010

Facility ID: 2100  
Facility Company: BOEING PLANT 2  
Interaction: A  
Interaction 1: NONENFNL  
Interaction 2: Non Enforcement Final  
Ecology Program: WATQUAL  
Program Data: DMS  
Facility Alt.: Not reported  
Program ID: Not reported  
Date Interaction: 05/21/2010  
Date Interaction 3: 05/21/2010

Facility ID: 2100  
Facility Company: BOEING PLANT 2  
Interaction: A  
Interaction 1: NONENFNL  
Interaction 2: Non Enforcement Final  
Ecology Program: WATQUAL  
Program Data: DMS  
Facility Alt.: Not reported  
Program ID: Not reported

Map ID  
Direction  
Distance  
Elevation

MAP FINDINGS

Site

Database(s)

EDR ID Number  
EPA ID Number

**BOEING PLANT 2 (Continued)**

**1000257078**

Date Interaction:	05/21/2010
Date Interaction 3:	05/21/2010
Facility ID:	2100
Facility Company:	BOEING PLANT 2
Interaction:	A
Interaction 1:	NONENFNL
Interaction 2:	Non Enforcement Final
Ecology Program:	WATQUAL
Program Data:	DMS
Facility Alt.:	Not reported
Program ID:	Not reported
Date Interaction:	05/21/2010
Date Interaction 3:	05/21/2010
Facility ID:	2100
Facility Company:	BOEING PLANT 2
Interaction:	A
Interaction 1:	ENFORFNL
Interaction 2:	Enforcement Final
Ecology Program:	WATQUAL
Program Data:	DMS
Facility Alt.:	Not reported
Program ID:	Not reported
Date Interaction:	01/19/2011
Date Interaction 3:	01/19/2011
Facility ID:	2100
Facility Company:	BOEING PLANT 2
Interaction:	A
Interaction 1:	ENFORFNL
Interaction 2:	Enforcement Final
Ecology Program:	WATQUAL
Program Data:	DMS
Facility Alt.:	Not reported
Program ID:	Not reported
Date Interaction:	01/19/2011
Date Interaction 3:	01/19/2011
Facility ID:	2100
Facility Company:	BOEING PLANT 2
Interaction:	A
Interaction 1:	ENFORFNL
Interaction 2:	Enforcement Final
Ecology Program:	WATQUAL
Program Data:	DMS
Facility Alt.:	Not reported
Program ID:	Not reported
Date Interaction:	01/19/2011
Date Interaction 3:	01/19/2011
Facility ID:	2100
Facility Company:	BOEING PLANT 2
Interaction:	A
Interaction 1:	ENFORFNL
Interaction 2:	Enforcement Final
Ecology Program:	WATQUAL

Map ID  
Direction  
Distance  
Elevation

MAP FINDINGS

Site

Database(s)

EDR ID Number  
EPA ID Number

**BOEING PLANT 2 (Continued)**

**1000257078**

Program Data:	DMS
Facility Alt.:	Not reported
Program ID:	Not reported
Date Interaction:	01/19/2011
Date Interaction 3:	01/19/2011
Facility ID:	2100
Facility Company:	BOEING PLANT 2
Interaction:	A
Interaction 1:	ENFORFNL
Interaction 2:	Enforcement Final
Ecology Program:	WATQUAL
Program Data:	DMS
Facility Alt.:	Not reported
Program ID:	Not reported
Date Interaction:	01/19/2011
Date Interaction 3:	01/19/2011
Facility ID:	2100
Facility Company:	BOEING PLANT 2
Interaction:	A
Interaction 1:	ENFORFNL
Interaction 2:	Enforcement Final
Ecology Program:	WATQUAL
Program Data:	DMS
Facility Alt.:	Not reported
Program ID:	Not reported
Date Interaction:	01/19/2011
Date Interaction 3:	01/19/2011
Facility ID:	2100
Facility Company:	BOEING PLANT 2
Interaction:	A
Interaction 1:	ENFORFNL
Interaction 2:	Enforcement Final
Ecology Program:	WATQUAL
Program Data:	DMS
Facility Alt.:	Not reported
Program ID:	Not reported
Date Interaction:	01/19/2011
Date Interaction 3:	01/19/2011
Facility ID:	2100
Facility Company:	BOEING PLANT 2
Interaction:	A

Map ID  
Direction  
Distance  
Elevation

MAP FINDINGS

Site

Database(s)

EDR ID Number  
EPA ID Number

**BOEING PLANT 2 (Continued)**

**1000257078**

Interaction 1:	ENFORFNL
Interaction 2:	Enforcement Final
Ecology Program:	WATQUAL
Program Data:	DMS
Facility Alt.:	Not reported
Program ID:	Not reported
Date Interaction:	01/19/2011
Date Interaction 3:	01/19/2011
Facility ID:	2100
Facility Company:	BOEING PLANT 2
Interaction:	A
Interaction 1:	ENFORFNL
Interaction 2:	Enforcement Final
Ecology Program:	WATQUAL
Program Data:	DMS
Facility Alt.:	Not reported
Program ID:	Not reported
Date Interaction:	01/19/2011
Date Interaction 3:	01/19/2011
Facility ID:	2100
Facility Company:	BOEING PLANT 2
Interaction:	A
Interaction 1:	401PROJ
Interaction 2:	401CZM Project Site
Ecology Program:	SEA
Program Data:	AQUATICS
Facility Alt.:	BOEING PLANT 2
Program ID:	201100384
Date Interaction:	11/19/2012
Date Interaction 3:	11/19/2012
Facility/Site Interaction T:	3524
Geographic Location Identifier (Alias Facid):	2100
Interaction (Aka Env Int) Type Code:	UST
Interaction (Aka Env Int) Description:	Underground Storage Tank
Interaction Status:	A
Federal Program Identifier:	10412
Interaction Start Date:	01/01/1951
Interaction End Date:	Not reported
prgm_facil:	Not reported
cur_sys_pr:	TOXICS
cur_sys_nm:	ISIS
Facility/Site Interaction T:	3525
Geographic Location Identifier (Alias Facid):	2100
Interaction (Aka Env Int) Type Code:	AQOPS
Interaction (Aka Env Int) Description:	Air Qual Oper Permit Source
Interaction Status:	A
Federal Program Identifier:	Not reported
Interaction Start Date:	01/01/1980
Interaction End Date:	Not reported
prgm_facil:	Not reported
cur_sys_pr:	AIRQUAL
cur_sys_nm:	AIRSIS

Map ID  
Direction  
Distance  
Elevation

MAP FINDINGS

Site

Database(s)

EDR ID Number  
EPA ID Number

**BOEING PLANT 2 (Continued)**

**1000257078**

Facility/Site Interaction T:	3526
Geographic Location Identifier (Alias Facid):	2100
Interaction (Aka Env Int) Type Code:	HWG
Interaction (Aka Env Int) Description:	Hazardous Waste Generator
Interaction Status:	A
Federal Program Identifier:	WAD009256819
Interaction Start Date:	08/15/1980
Interaction End Date:	Not reported
prgm_facil:	Not reported
cur_sys_pr:	HAZWASTE
cur_sys_nm:	TURBOWASTE
Facility/Site Interaction T:	3527
Geographic Location Identifier (Alias Facid):	2100
Interaction (Aka Env Int) Type Code:	TIER2
Interaction (Aka Env Int) Description:	Emergency/Haz Chem Rpt TIER2
Interaction Status:	A
Federal Program Identifier:	WAD009256819
Interaction Start Date:	01/01/1987
Interaction End Date:	Not reported
prgm_facil:	Not reported
cur_sys_pr:	HAZWASTE
cur_sys_nm:	EPCRA
Facility/Site Interaction T:	3528
Geographic Location Identifier (Alias Facid):	2100
Interaction (Aka Env Int) Type Code:	TRI
Interaction (Aka Env Int) Description:	Toxics Release Inventory
Interaction Status:	A
Federal Program Identifier:	WAD009256819
Interaction Start Date:	01/01/1988
Interaction End Date:	Not reported
prgm_facil:	Not reported
cur_sys_pr:	HAZWASTE
cur_sys_nm:	EPCRA
Facility/Site Interaction T:	3529
Geographic Location Identifier (Alias Facid):	2100
Interaction (Aka Env Int) Type Code:	TRI
Interaction (Aka Env Int) Description:	Toxics Release Inventory
Interaction Status:	A
Federal Program Identifier:	WAD009256819
Interaction Start Date:	01/01/1989
Interaction End Date:	Not reported
prgm_facil:	Not reported
cur_sys_pr:	HAZWASTE
cur_sys_nm:	EPCRA
Facility/Site Interaction T:	3530
Geographic Location Identifier (Alias Facid):	2100
Interaction (Aka Env Int) Type Code:	LUST
Interaction (Aka Env Int) Description:	LUST Facility
Interaction Status:	A
Federal Program Identifier:	10412
Interaction Start Date:	02/02/1990
Interaction End Date:	Not reported
prgm_facil:	Not reported

Map ID  
Direction  
Distance  
Elevation

MAP FINDINGS

Site

Database(s)

EDR ID Number  
EPA ID Number

**BOEING PLANT 2 (Continued)**

**1000257078**

cur_sys_pr:	TOXICS
cur_sys_nm:	ISIS
Facility/Site Interaction T:	3531
Geographic Location Identifier (Alias Facid):	2100
Interaction (Aka Env Int) Type Code:	HWP
Interaction (Aka Env Int) Description:	Hazardous Waste Planner
Interaction Status:	A
Federal Program Identifier:	WAD009256819
Interaction Start Date:	01/01/1991
Interaction End Date:	Not reported
prgm_facil:	Not reported
cur_sys_pr:	HAZWASTE
cur_sys_nm:	HWPPRT
Facility/Site Interaction T:	3533
Geographic Location Identifier (Alias Facid):	2100
Interaction (Aka Env Int) Type Code:	INDPNDNT
Interaction (Aka Env Int) Description:	Independent Cleanup
Interaction Status:	A
Federal Program Identifier:	Not reported
Interaction Start Date:	01/01/1900
Interaction End Date:	Not reported
prgm_facil:	BOEING PLANT 2
cur_sys_pr:	TOXICS
cur_sys_nm:	ISIS
Facility/Site Interaction T:	3534
Geographic Location Identifier (Alias Facid):	2100
Interaction (Aka Env Int) Type Code:	SEDIMENT
Interaction (Aka Env Int) Description:	Sediments
Interaction Status:	A
Federal Program Identifier:	Not reported
Interaction Start Date:	01/01/1900
Interaction End Date:	Not reported
prgm_facil:	BOEING PLANT 2
cur_sys_pr:	TOXICS
cur_sys_nm:	ISIS
Facility/Site Interaction T:	81020
Geographic Location Identifier (Alias Facid):	2100
Interaction (Aka Env Int) Type Code:	INDUSTGP
Interaction (Aka Env Int) Description:	Industrial SW GP
Interaction Status:	A
Federal Program Identifier:	WAR000482
Interaction Start Date:	12/28/1992
Interaction End Date:	Not reported
prgm_facil:	BOEING PLANT 2
cur_sys_pr:	WATQUAL
cur_sys_nm:	PARIS
Facility/Site Interaction T:	81021
Geographic Location Identifier (Alias Facid):	2100
Interaction (Aka Env Int) Type Code:	INDUSTGP
Interaction (Aka Env Int) Description:	Industrial SW GP
Interaction Status:	A
Federal Program Identifier:	WAR009725

Map ID  
Direction  
Distance  
Elevation

MAP FINDINGS

Site

Database(s)

EDR ID Number  
EPA ID Number

**BOEING PLANT 2 (Continued)**

**1000257078**

Interaction Start Date: 10/25/2007  
Interaction End Date: Not reported  
prgm\_facil: INDEPENDENT METALS  
cur\_sys\_pr: WATQUAL  
cur\_sys\_nm: PARIS

Facility/Site Interaction T: 92753  
Geographic Location Identifier (Alias Facid): 2100  
Interaction (Aka Env Int) Type Code: NONENFNL  
Interaction (Aka Env Int) Description: Non Enforcement Final  
Interaction Status: A  
Federal Program Identifier: Not reported  
Interaction Start Date: 05/21/2010  
Interaction End Date: Not reported  
prgm\_facil: Not reported  
cur\_sys\_pr: WATQUAL  
cur\_sys\_nm: DMS

Facility Id: 2100  
Latitude: 47.532733  
Longitude: -122.31691  
Ecology Interest Type Code: ENFORFNL  
Facility ID: 2100  
Facility Company: BOEING PLANT 2  
Interaction: A  
Interaction 1: UST  
Interaction 2: Underground Storage Tank  
Ecology Program: TOXICS  
Program Data: ISIS  
Facility Alt.: Not reported  
Program ID: 10412  
Date Interaction: 01/01/1951  
Date Interaction 3: 01/01/1951

Facility ID: 2100  
Facility Company: BOEING PLANT 2  
Interaction: A  
Interaction 1: AQOPS  
Interaction 2: Air Qual Oper Permit Source  
Ecology Program: AIRQUAL  
Program Data: AIRSIS  
Facility Alt.: Not reported  
Program ID: Not reported  
Date Interaction: 01/01/1980  
Date Interaction 3: 01/01/1980

Facility ID: 2100  
Facility Company: BOEING PLANT 2  
Interaction: A  
Interaction 1: HWG  
Interaction 2: Hazardous Waste Generator  
Ecology Program: HAZWASTE  
Program Data: TURBOWASTE  
Facility Alt.: Boeing Plant 2  
Program ID: WAD009256819  
Date Interaction: 08/15/1980

Map ID  
Direction  
Distance  
Elevation

MAP FINDINGS

Site

Database(s)

EDR ID Number  
EPA ID Number

**BOEING PLANT 2 (Continued)**

**1000257078**

Date Interaction 3: 08/15/1980  
  
Facility ID: 2100  
Facility Company: BOEING PLANT 2  
Interaction: A  
Interaction 1: TIER2  
Interaction 2: Emergency/Haz Chem Rpt TIER2  
Ecology Program: HAZWASTE  
Program Data: EPCRA  
Facility Alt.: Not reported  
Program ID: WAD009256819  
Date Interaction: 01/01/1987  
Date Interaction 3: 01/01/1987

Facility ID: 2100  
Facility Company: BOEING PLANT 2  
Interaction: A  
Interaction 1: TRI  
Interaction 2: Toxics Release Inventory  
Ecology Program: HAZWASTE  
Program Data: EPCRA  
Facility Alt.: Not reported  
Program ID: WAD009256819  
Date Interaction: 01/01/1988  
Date Interaction 3: 01/01/1988

Facility ID: 2100  
Facility Company: BOEING PLANT 2  
Interaction: A  
Interaction 1: LUST  
Interaction 2: LUST Facility  
Ecology Program: TOXICS  
Program Data: ISIS  
Facility Alt.: Not reported  
Program ID: 10412  
Date Interaction: 02/02/1990  
Date Interaction 3: 02/02/1990

Facility ID: 2100  
Facility Company: BOEING PLANT 2  
Interaction: A  
Interaction 1: HWP  
Interaction 2: Hazardous Waste Planner  
Ecology Program: HAZWASTE  
Program Data: HWPPRT  
Facility Alt.: Not reported  
Program ID: WAD009256819  
Date Interaction: 01/01/1991  
Date Interaction 3: 01/01/1991

Facility ID: 2100  
Facility Company: BOEING PLANT 2  
Interaction: A  
Interaction 1: INDPNDNT  
Interaction 2: Independent Cleanup  
Ecology Program: TOXICS  
Program Data: ISIS



Map ID  
Direction  
Distance  
Elevation

MAP FINDINGS

Site

Database(s)

EDR ID Number  
EPA ID Number

**BOEING PLANT 2 (Continued)**

**1000257078**

Facility Alt.:	BOEING PLANT 2
Program ID:	Not reported
Date Interaction:	01/01/1900
Date Interaction 3:	01/01/1900
Facility ID:	2100
Facility Company:	BOEING PLANT 2
Interaction:	A
Interaction 1:	SEDIMENT
Interaction 2:	Sediments
Ecology Program:	TOXICS
Program Data:	ISIS
Facility Alt.:	BOEING PLANT 2
Program ID:	Not reported
Date Interaction:	01/01/1900
Date Interaction 3:	01/01/1900
Facility ID:	2100
Facility Company:	BOEING PLANT 2
Interaction:	A
Interaction 1:	INDUSTGP
Interaction 2:	Industrial SW GP
Ecology Program:	WATQUAL
Program Data:	PARIS
Facility Alt.:	BOEING PLANT 2
Program ID:	WAR000482
Date Interaction:	12/28/1992
Date Interaction 3:	12/28/1992
Facility ID:	2100
Facility Company:	BOEING PLANT 2
Interaction:	A
Interaction 1:	NONENFNL
Interaction 2:	Non Enforcement Final
Ecology Program:	WATQUAL
Program Data:	DMS
Facility Alt.:	Not reported
Program ID:	Not reported
Date Interaction:	05/21/2010
Date Interaction 3:	05/21/2010
Facility ID:	2100
Facility Company:	BOEING PLANT 2
Interaction:	A
Interaction 1:	NONENFNL
Interaction 2:	Non Enforcement Final
Ecology Program:	WATQUAL
Program Data:	DMS
Facility Alt.:	Not reported
Program ID:	Not reported
Date Interaction:	05/21/2010
Date Interaction 3:	05/21/2010
Facility ID:	2100
Facility Company:	BOEING PLANT 2
Interaction:	A
Interaction 1:	NONENFNL

Map ID  
Direction  
Distance  
Elevation

MAP FINDINGS

Site

Database(s)

EDR ID Number  
EPA ID Number

**BOEING PLANT 2 (Continued)**

**1000257078**

Interaction 2: Non Enforcement Final  
Ecology Program: WATQUAL  
Program Data: DMS  
Facility Alt.: Not reported  
Program ID: Not reported  
Date Interaction: 05/21/2010  
Date Interaction 3: 05/21/2010

Facility ID: 2100  
Facility Company: BOEING PLANT 2  
Interaction: A  
Interaction 1: NONENFNL  
Interaction 2: Non Enforcement Final  
Ecology Program: WATQUAL  
Program Data: DMS  
Facility Alt.: Not reported  
Program ID: Not reported  
Date Interaction: 05/21/2010  
Date Interaction 3: 05/21/2010

Facility ID: 2100  
Facility Company: BOEING PLANT 2  
Interaction: A  
Interaction 1: NONENFNL  
Interaction 2: Non Enforcement Final  
Ecology Program: WATQUAL  
Program Data: DMS  
Facility Alt.: Not reported  
Program ID: Not reported  
Date Interaction: 05/21/2010  
Date Interaction 3: 05/21/2010

Facility ID: 2100  
Facility Company: BOEING PLANT 2  
Interaction: A  
Interaction 1: NONENFNL  
Interaction 2: Non Enforcement Final  
Ecology Program: WATQUAL  
Program Data: DMS  
Facility Alt.: Not reported  
Program ID: Not reported  
Date Interaction: 05/21/2010  
Date Interaction 3: 05/21/2010

Facility ID: 2100  
Facility Company: BOEING PLANT 2  
Interaction: A  
Interaction 1: NONENFNL  
Interaction 2: Non Enforcement Final  
Ecology Program: WATQUAL  
Program Data: DMS  
Facility Alt.: Not reported  
Program ID: Not reported  
Date Interaction: 05/21/2010  
Date Interaction 3: 05/21/2010

Facility ID: 2100

Map ID  
Direction  
Distance  
Elevation

MAP FINDINGS

Site

Database(s)

EDR ID Number  
EPA ID Number

**BOEING PLANT 2 (Continued)**

**1000257078**

Facility Company: BOEING PLANT 2  
Interaction: A  
Interaction 1: NONENFNL  
Interaction 2: Non Enforcement Final  
Ecology Program: WATQUAL  
Program Data: DMS  
Facility Alt.: Not reported  
Program ID: Not reported  
Date Interaction: 05/21/2010  
Date Interaction 3: 05/21/2010

Facility ID: 2100  
Facility Company: BOEING PLANT 2  
Interaction: A  
Interaction 1: NONENFNL  
Interaction 2: Non Enforcement Final  
Ecology Program: WATQUAL  
Program Data: DMS  
Facility Alt.: Not reported  
Program ID: Not reported  
Date Interaction: 05/21/2010  
Date Interaction 3: 05/21/2010

Facility ID: 2100  
Facility Company: BOEING PLANT 2  
Interaction: A  
Interaction 1: NONENFNL  
Interaction 2: Non Enforcement Final  
Ecology Program: WATQUAL  
Program Data: DMS  
Facility Alt.: Not reported  
Program ID: Not reported  
Date Interaction: 05/21/2010  
Date Interaction 3: 05/21/2010

Facility ID: 2100  
Facility Company: BOEING PLANT 2  
Interaction: A  
Interaction 1: ENFORFNL  
Interaction 2: Enforcement Final  
Ecology Program: WATQUAL  
Program Data: DMS  
Facility Alt.: Not reported  
Program ID: Not reported  
Date Interaction: 01/19/2011  
Date Interaction 3: 01/19/2011

Facility ID: 2100  
Facility Company: BOEING PLANT 2  
Interaction: A  
Interaction 1: ENFORFNL  
Interaction 2: Enforcement Final  
Ecology Program: WATQUAL  
Program Data: DMS  
Facility Alt.: Not reported  
Program ID: Not reported  
Date Interaction: 01/19/2011

Map ID  
Direction  
Distance  
Elevation

MAP FINDINGS

Site

Database(s)

EDR ID Number  
EPA ID Number

**BOEING PLANT 2 (Continued)**

**1000257078**

Date Interaction 3: 01/19/2011  
  
Facility ID: 2100  
Facility Company: BOEING PLANT 2  
Interaction: A  
Interaction 1: ENFORFNL  
Interaction 2: Enforcement Final  
Ecology Program: WATQUAL  
Program Data: DMS  
Facility Alt.: Not reported  
Program ID: Not reported  
Date Interaction: 01/19/2011  
Date Interaction 3: 01/19/2011

Facility ID: 2100  
Facility Company: BOEING PLANT 2  
Interaction: A  
Interaction 1: ENFORFNL  
Interaction 2: Enforcement Final  
Ecology Program: WATQUAL  
Program Data: DMS  
Facility Alt.: Not reported  
Program ID: Not reported  
Date Interaction: 01/19/2011  
Date Interaction 3: 01/19/2011

Facility ID: 2100  
Facility Company: BOEING PLANT 2  
Interaction: A  
Interaction 1: ENFORFNL  
Interaction 2: Enforcement Final  
Ecology Program: WATQUAL  
Program Data: DMS  
Facility Alt.: Not reported  
Program ID: Not reported  
Date Interaction: 01/19/2011  
Date Interaction 3: 01/19/2011

Facility ID: 2100  
Facility Company: BOEING PLANT 2  
Interaction: A  
Interaction 1: ENFORFNL  
Interaction 2: Enforcement Final  
Ecology Program: WATQUAL  
Program Data: DMS  
Facility Alt.: Not reported  
Program ID: Not reported  
Date Interaction: 01/19/2011  
Date Interaction 3: 01/19/2011

Facility ID: 2100  
Facility Company: BOEING PLANT 2  
Interaction: A  
Interaction 1: ENFORFNL  
Interaction 2: Enforcement Final  
Ecology Program: WATQUAL  
Program Data: DMS

Map ID  
Direction  
Distance  
Elevation

MAP FINDINGS

Site

Database(s)

EDR ID Number  
EPA ID Number

**BOEING PLANT 2 (Continued)**

**1000257078**

Facility Alt.:	Not reported
Program ID:	Not reported
Date Interaction:	01/19/2011
Date Interaction 3:	01/19/2011
Facility ID:	2100
Facility Company:	BOEING PLANT 2
Interaction:	A
Interaction 1:	ENFORFNL
Interaction 2:	Enforcement Final
Ecology Program:	WATQUAL
Program Data:	DMS
Facility Alt.:	Not reported
Program ID:	Not reported
Date Interaction:	01/19/2011
Date Interaction 3:	01/19/2011
Facility ID:	2100
Facility Company:	BOEING PLANT 2
Interaction:	A
Interaction 1:	ENFORFNL
Interaction 2:	Enforcement Final
Ecology Program:	WATQUAL
Program Data:	DMS
Facility Alt.:	Not reported
Program ID:	Not reported
Date Interaction:	01/19/2011
Date Interaction 3:	01/19/2011
Facility ID:	2100
Facility Company:	BOEING PLANT 2
Interaction:	A
Interaction 1:	ENFORFNL
Interaction 2:	Enforcement Final
Ecology Program:	WATQUAL
Program Data:	DMS
Facility Alt.:	Not reported
Program ID:	Not reported
Date Interaction:	01/19/2011
Date Interaction 3:	01/19/2011
Facility ID:	2100
Facility Company:	BOEING PLANT 2
Interaction:	A
Interaction 1:	401PROJ
Interaction 2:	401CZM Project Site
Ecology Program:	SEA
Program Data:	AQUATICS
Facility Alt.:	BOEING PLANT 2
Program ID:	201100384
Date Interaction:	11/19/2012
Date Interaction 3:	11/19/2012
Facility/Site Interaction T:	3524
Geographic Location Identifier (Alias Facid):	2100
Interaction (Aka Env Int) Type Code:	UST
Interaction (Aka Env Int) Description:	Underground Storage Tank

Map ID  
Direction  
Distance  
Elevation

MAP FINDINGS

Site

Database(s)

EDR ID Number  
EPA ID Number

**BOEING PLANT 2 (Continued)**

**1000257078**

Interaction Status: A  
Federal Program Identifier: 10412  
Interaction Start Date: 01/01/1951  
Interaction End Date: Not reported  
prgm\_facil: Not reported  
cur\_sys\_pr: TOXICS  
cur\_sys\_nm: ISIS

Facility/Site Interaction T: 3525  
Geographic Location Identifier (Alias Facid): 2100  
Interaction (Aka Env Int) Type Code: AQOPS  
Interaction (Aka Env Int) Description: Air Qual Oper Permit Source  
Interaction Status: A  
Federal Program Identifier: Not reported  
Interaction Start Date: 01/01/1980  
Interaction End Date: Not reported  
prgm\_facil: Not reported  
cur\_sys\_pr: AIRQUAL  
cur\_sys\_nm: AIRSIS

Facility/Site Interaction T: 3526  
Geographic Location Identifier (Alias Facid): 2100  
Interaction (Aka Env Int) Type Code: HWG  
Interaction (Aka Env Int) Description: Hazardous Waste Generator  
Interaction Status: A  
Federal Program Identifier: WAD009256819  
Interaction Start Date: 08/15/1980  
Interaction End Date: Not reported  
prgm\_facil: Not reported  
cur\_sys\_pr: HAZWASTE  
cur\_sys\_nm: TURBOWASTE

Facility/Site Interaction T: 3527  
Geographic Location Identifier (Alias Facid): 2100  
Interaction (Aka Env Int) Type Code: TIER2  
Interaction (Aka Env Int) Description: Emergency/Haz Chem Rpt TIER2  
Interaction Status: A  
Federal Program Identifier: WAD009256819  
Interaction Start Date: 01/01/1987  
Interaction End Date: Not reported  
prgm\_facil: Not reported  
cur\_sys\_pr: HAZWASTE  
cur\_sys\_nm: EPCRA

Facility/Site Interaction T: 3528  
Geographic Location Identifier (Alias Facid): 2100  
Interaction (Aka Env Int) Type Code: TRI  
Interaction (Aka Env Int) Description: Toxics Release Inventory  
Interaction Status: A  
Federal Program Identifier: WAD009256819  
Interaction Start Date: 01/01/1988  
Interaction End Date: Not reported  
prgm\_facil: Not reported  
cur\_sys\_pr: HAZWASTE  
cur\_sys\_nm: EPCRA

Facility/Site Interaction T: 3529

Map ID  
Direction  
Distance  
Elevation

MAP FINDINGS

Site

Database(s)

EDR ID Number  
EPA ID Number

**BOEING PLANT 2 (Continued)**

**1000257078**

Geographic Location Identifier (Alias Facid): 2100  
Interaction (Aka Env Int) Type Code: TRI  
Interaction (Aka Env Int) Description: Toxics Release Inventory  
Interaction Status: A  
Federal Program Identifier: WAD009256819  
Interaction Start Date: 01/01/1989  
Interaction End Date: Not reported  
prgm\_facil: Not reported  
cur\_sys\_pr: HAZWASTE  
cur\_sys\_nm: EPCRA

Facility/Site Interaction T: 3530  
Geographic Location Identifier (Alias Facid): 2100  
Interaction (Aka Env Int) Type Code: LUST  
Interaction (Aka Env Int) Description: LUST Facility  
Interaction Status: A  
Federal Program Identifier: 10412  
Interaction Start Date: 02/02/1990  
Interaction End Date: Not reported  
prgm\_facil: Not reported  
cur\_sys\_pr: TOXICS  
cur\_sys\_nm: ISIS

Facility/Site Interaction T: 3531  
Geographic Location Identifier (Alias Facid): 2100  
Interaction (Aka Env Int) Type Code: HWP  
Interaction (Aka Env Int) Description: Hazardous Waste Planner  
Interaction Status: A  
Federal Program Identifier: WAD009256819  
Interaction Start Date: 01/01/1991  
Interaction End Date: Not reported  
prgm\_facil: Not reported  
cur\_sys\_pr: HAZWASTE  
cur\_sys\_nm: HWPprt

Facility/Site Interaction T: 3533  
Geographic Location Identifier (Alias Facid): 2100  
Interaction (Aka Env Int) Type Code: INDPNDNT  
Interaction (Aka Env Int) Description: Independent Cleanup  
Interaction Status: A  
Federal Program Identifier: Not reported  
Interaction Start Date: 01/01/1900  
Interaction End Date: Not reported  
prgm\_facil: BOEING PLANT 2  
cur\_sys\_pr: TOXICS  
cur\_sys\_nm: ISIS

Facility/Site Interaction T: 3534  
Geographic Location Identifier (Alias Facid): 2100  
Interaction (Aka Env Int) Type Code: SEDIMENT  
Interaction (Aka Env Int) Description: Sediments  
Interaction Status: A  
Federal Program Identifier: Not reported  
Interaction Start Date: 01/01/1900  
Interaction End Date: Not reported  
prgm\_facil: BOEING PLANT 2  
cur\_sys\_pr: TOXICS

Map ID  
Direction  
Distance  
Elevation

MAP FINDINGS

Site

Database(s)

EDR ID Number  
EPA ID Number

**BOEING PLANT 2 (Continued)**

**1000257078**

cur\_sys\_nm: ISIS

Facility/Site Interaction T: 81020  
Geographic Location Identifier (Alias Facid): 2100  
Interaction (Aka Env Int) Type Code: INDUSTGP  
Interaction (Aka Env Int) Description: Industrial SW GP  
Interaction Status: A  
Federal Program Identifier: WAR000482  
Interaction Start Date: 12/28/1992  
Interaction End Date: Not reported  
prgm\_facil: BOEING PLANT 2  
cur\_sys\_pr: WATQUAL  
cur\_sys\_nm: PARIS

Facility/Site Interaction T: 81021  
Geographic Location Identifier (Alias Facid): 2100  
Interaction (Aka Env Int) Type Code: INDUSTGP  
Interaction (Aka Env Int) Description: Industrial SW GP  
Interaction Status: A  
Federal Program Identifier: WAR009725  
Interaction Start Date: 10/25/2007  
Interaction End Date: Not reported  
prgm\_facil: INDEPENDENT METALS  
cur\_sys\_pr: WATQUAL  
cur\_sys\_nm: PARIS

Facility/Site Interaction T: 92753  
Geographic Location Identifier (Alias Facid): 2100  
Interaction (Aka Env Int) Type Code: NONENFNL  
Interaction (Aka Env Int) Description: Non Enforcement Final  
Interaction Status: A  
Federal Program Identifier: Not reported  
Interaction Start Date: 05/21/2010  
Interaction End Date: Not reported  
prgm\_facil: Not reported  
cur\_sys\_pr: WATQUAL  
cur\_sys\_nm: DMS

Facility Id: 2100  
Latitude: 47.532733  
Longitude: -122.31691  
Ecology Interest Type Code: INDUSTGP  
Facility ID: 2100  
Facility Company: BOEING PLANT 2  
Interaction: A  
Interaction 1: UST  
Interaction 2: Underground Storage Tank  
Ecology Program: TOXICS  
Program Data: ISIS  
Facility Alt.: Not reported  
Program ID: 10412  
Date Interaction: 01/01/1951  
Date Interaction 3: 01/01/1951

Facility ID: 2100  
Facility Company: BOEING PLANT 2



Map ID  
Direction  
Distance  
Elevation

MAP FINDINGS

Site

Database(s)

EDR ID Number  
EPA ID Number

**BOEING PLANT 2 (Continued)**

**1000257078**

Interaction:	A
Interaction 1:	AQOPS
Interaction 2:	Air Qual Oper Permit Source
Ecology Program:	AIRQUAL
Program Data:	AIRSIS
Facility Alt.:	Not reported
Program ID:	Not reported
Date Interaction:	01/01/1980
Date Interaction 3:	01/01/1980
Facility ID:	2100
Facility Company:	BOEING PLANT 2
Interaction:	A
Interaction 1:	HWG
Interaction 2:	Hazardous Waste Generator
Ecology Program:	HAZWASTE
Program Data:	TURBOWASTE
Facility Alt.:	Boeing Plant 2
Program ID:	WAD009256819
Date Interaction:	08/15/1980
Date Interaction 3:	08/15/1980
Facility ID:	2100
Facility Company:	BOEING PLANT 2
Interaction:	A
Interaction 1:	TIER2
Interaction 2:	Emergency/Haz Chem Rpt TIER2
Ecology Program:	HAZWASTE
Program Data:	EPCRA
Facility Alt.:	Not reported
Program ID:	WAD009256819
Date Interaction:	01/01/1987
Date Interaction 3:	01/01/1987
Facility ID:	2100
Facility Company:	BOEING PLANT 2
Interaction:	A
Interaction 1:	TRI
Interaction 2:	Toxics Release Inventory
Ecology Program:	HAZWASTE
Program Data:	EPCRA
Facility Alt.:	Not reported
Program ID:	WAD009256819
Date Interaction:	01/01/1988
Date Interaction 3:	01/01/1988
Facility ID:	2100
Facility Company:	BOEING PLANT 2
Interaction:	A
Interaction 1:	LUST
Interaction 2:	LUST Facility
Ecology Program:	TOXICS
Program Data:	ISIS
Facility Alt.:	Not reported
Program ID:	10412
Date Interaction:	02/02/1990
Date Interaction 3:	02/02/1990

Map ID  
Direction  
Distance  
Elevation

MAP FINDINGS

Site

Database(s)

EDR ID Number  
EPA ID Number

**BOEING PLANT 2 (Continued)**

**1000257078**

Facility ID: 2100  
Facility Company: BOEING PLANT 2  
Interaction: A  
Interaction 1: HWP  
Interaction 2: Hazardous Waste Planner  
Ecology Program: HAZWASTE  
Program Data: HWPPRT  
Facility Alt.: Not reported  
Program ID: WAD009256819  
Date Interaction: 01/01/1991  
Date Interaction 3: 01/01/1991

Facility ID: 2100  
Facility Company: BOEING PLANT 2  
Interaction: A  
Interaction 1: INDPNDNT  
Interaction 2: Independent Cleanup  
Ecology Program: TOXICS  
Program Data: ISIS  
Facility Alt.: BOEING PLANT 2  
Program ID: Not reported  
Date Interaction: 01/01/1900  
Date Interaction 3: 01/01/1900

Facility ID: 2100  
Facility Company: BOEING PLANT 2  
Interaction: A  
Interaction 1: SEDIMENT  
Interaction 2: Sediments  
Ecology Program: TOXICS  
Program Data: ISIS  
Facility Alt.: BOEING PLANT 2  
Program ID: Not reported  
Date Interaction: 01/01/1900  
Date Interaction 3: 01/01/1900

Facility ID: 2100  
Facility Company: BOEING PLANT 2  
Interaction: A  
Interaction 1: INDUSTGP  
Interaction 2: Industrial SW GP  
Ecology Program: WATQUAL  
Program Data: PARIS  
Facility Alt.: BOEING PLANT 2  
Program ID: WAR000482  
Date Interaction: 12/28/1992  
Date Interaction 3: 12/28/1992

Facility ID: 2100  
Facility Company: BOEING PLANT 2  
Interaction: A  
Interaction 1: NONENFNL  
Interaction 2: Non Enforcement Final  
Ecology Program: WATQUAL  
Program Data: DMS  
Facility Alt.: Not reported  
Program ID: Not reported

Map ID  
Direction  
Distance  
Elevation

MAP FINDINGS

Site

Database(s)

EDR ID Number  
EPA ID Number

**BOEING PLANT 2 (Continued)**

**1000257078**

Date Interaction:	05/21/2010
Date Interaction 3:	05/21/2010
Facility ID:	2100
Facility Company:	BOEING PLANT 2
Interaction:	A
Interaction 1:	NONENFNL
Interaction 2:	Non Enforcement Final
Ecology Program:	WATQUAL
Program Data:	DMS
Facility Alt.:	Not reported
Program ID:	Not reported
Date Interaction:	05/21/2010
Date Interaction 3:	05/21/2010
Facility ID:	2100
Facility Company:	BOEING PLANT 2
Interaction:	A
Interaction 1:	NONENFNL
Interaction 2:	Non Enforcement Final
Ecology Program:	WATQUAL
Program Data:	DMS
Facility Alt.:	Not reported
Program ID:	Not reported
Date Interaction:	05/21/2010
Date Interaction 3:	05/21/2010
Facility ID:	2100
Facility Company:	BOEING PLANT 2
Interaction:	A
Interaction 1:	NONENFNL
Interaction 2:	Non Enforcement Final
Ecology Program:	WATQUAL
Program Data:	DMS
Facility Alt.:	Not reported
Program ID:	Not reported
Date Interaction:	05/21/2010
Date Interaction 3:	05/21/2010
Facility ID:	2100
Facility Company:	BOEING PLANT 2
Interaction:	A
Interaction 1:	NONENFNL
Interaction 2:	Non Enforcement Final
Ecology Program:	WATQUAL
Program Data:	DMS
Facility Alt.:	Not reported
Program ID:	Not reported
Date Interaction:	05/21/2010
Date Interaction 3:	05/21/2010
Facility ID:	2100
Facility Company:	BOEING PLANT 2
Interaction:	A
Interaction 1:	NONENFNL
Interaction 2:	Non Enforcement Final
Ecology Program:	WATQUAL

Map ID  
Direction  
Distance  
Elevation

MAP FINDINGS

Site

Database(s)

EDR ID Number  
EPA ID Number

**BOEING PLANT 2 (Continued)**

**1000257078**

Program Data:	DMS
Facility Alt.:	Not reported
Program ID:	Not reported
Date Interaction:	05/21/2010
Date Interaction 3:	05/21/2010
Facility ID:	2100
Facility Company:	BOEING PLANT 2
Interaction:	A
Interaction 1:	NONENFNL
Interaction 2:	Non Enforcement Final
Ecology Program:	WATQUAL
Program Data:	DMS
Facility Alt.:	Not reported
Program ID:	Not reported
Date Interaction:	05/21/2010
Date Interaction 3:	05/21/2010
Facility ID:	2100
Facility Company:	BOEING PLANT 2
Interaction:	A
Interaction 1:	NONENFNL
Interaction 2:	Non Enforcement Final
Ecology Program:	WATQUAL
Program Data:	DMS
Facility Alt.:	Not reported
Program ID:	Not reported
Date Interaction:	05/21/2010
Date Interaction 3:	05/21/2010
Facility ID:	2100
Facility Company:	BOEING PLANT 2
Interaction:	A
Interaction 1:	NONENFNL
Interaction 2:	Non Enforcement Final
Ecology Program:	WATQUAL
Program Data:	DMS
Facility Alt.:	Not reported
Program ID:	Not reported
Date Interaction:	05/21/2010
Date Interaction 3:	05/21/2010
Facility ID:	2100
Facility Company:	BOEING PLANT 2
Interaction:	A

Map ID  
Direction  
Distance  
Elevation

MAP FINDINGS

Site

Database(s)

EDR ID Number  
EPA ID Number

**BOEING PLANT 2 (Continued)**

**1000257078**

Interaction 1: ENFORFNL  
Interaction 2: Enforcement Final  
Ecology Program: WATQUAL  
Program Data: DMS  
Facility Alt.: Not reported  
Program ID: Not reported  
Date Interaction: 01/19/2011  
Date Interaction 3: 01/19/2011

Facility ID: 2100  
Facility Company: BOEING PLANT 2  
Interaction: A  
Interaction 1: ENFORFNL  
Interaction 2: Enforcement Final  
Ecology Program: WATQUAL  
Program Data: DMS  
Facility Alt.: Not reported  
Program ID: Not reported  
Date Interaction: 01/19/2011  
Date Interaction 3: 01/19/2011

Facility ID: 2100  
Facility Company: BOEING PLANT 2  
Interaction: A  
Interaction 1: ENFORFNL  
Interaction 2: Enforcement Final  
Ecology Program: WATQUAL  
Program Data: DMS  
Facility Alt.: Not reported  
Program ID: Not reported  
Date Interaction: 01/19/2011  
Date Interaction 3: 01/19/2011

Facility ID: 2100  
Facility Company: BOEING PLANT 2  
Interaction: A  
Interaction 1: ENFORFNL  
Interaction 2: Enforcement Final  
Ecology Program: WATQUAL  
Program Data: DMS  
Facility Alt.: Not reported  
Program ID: Not reported  
Date Interaction: 01/19/2011  
Date Interaction 3: 01/19/2011

Facility ID: 2100  
Facility Company: BOEING PLANT 2  
Interaction: A  
Interaction 1: ENFORFNL  
Interaction 2: Enforcement Final  
Ecology Program: WATQUAL  
Program Data: DMS  
Facility Alt.: Not reported  
Program ID: Not reported  
Date Interaction: 01/19/2011  
Date Interaction 3: 01/19/2011

Map ID  
Direction  
Distance  
Elevation

MAP FINDINGS

Site

Database(s)

EDR ID Number  
EPA ID Number

**BOEING PLANT 2 (Continued)**

**1000257078**

Facility ID: 2100  
Facility Company: BOEING PLANT 2  
Interaction: A  
Interaction 1: ENFORFNL  
Interaction 2: Enforcement Final  
Ecology Program: WATQUAL  
Program Data: DMS  
Facility Alt.: Not reported  
Program ID: Not reported  
Date Interaction: 01/19/2011  
Date Interaction 3: 01/19/2011

Facility ID: 2100  
Facility Company: BOEING PLANT 2  
Interaction: A  
Interaction 1: ENFORFNL  
Interaction 2: Enforcement Final  
Ecology Program: WATQUAL  
Program Data: DMS  
Facility Alt.: Not reported  
Program ID: Not reported  
Date Interaction: 01/19/2011  
Date Interaction 3: 01/19/2011

Facility ID: 2100  
Facility Company: BOEING PLANT 2  
Interaction: A  
Interaction 1: ENFORFNL  
Interaction 2: Enforcement Final  
Ecology Program: WATQUAL  
Program Data: DMS  
Facility Alt.: Not reported  
Program ID: Not reported  
Date Interaction: 01/19/2011  
Date Interaction 3: 01/19/2011

Facility ID: 2100  
Facility Company: BOEING PLANT 2  
Interaction: A  
Interaction 1: ENFORFNL  
Interaction 2: Enforcement Final  
Ecology Program: WATQUAL  
Program Data: DMS  
Facility Alt.: Not reported  
Program ID: Not reported  
Date Interaction: 01/19/2011  
Date Interaction 3: 01/19/2011

Facility ID: 2100  
Facility Company: BOEING PLANT 2  
Interaction: A  
Interaction 1: ENFORFNL  
Interaction 2: Enforcement Final  
Ecology Program: WATQUAL  
Program Data: DMS  
Facility Alt.: Not reported  
Program ID: Not reported

Map ID  
Direction  
Distance  
Elevation

MAP FINDINGS

Site

Database(s)

EDR ID Number  
EPA ID Number

**BOEING PLANT 2 (Continued)**

**1000257078**

Date Interaction: 01/19/2011  
Date Interaction 3: 01/19/2011

Facility ID: 2100  
Facility Company: BOEING PLANT 2  
Interaction: A  
Interaction 1: 401PROJ  
Interaction 2: 401CZM Project Site  
Ecology Program: SEA  
Program Data: AQUATICS  
Facility Alt.: BOEING PLANT 2  
Program ID: 201100384  
Date Interaction: 11/19/2012  
Date Interaction 3: 11/19/2012

Facility/Site Interaction T: 3524  
Geographic Location Identifier (Alias Facid): 2100  
Interaction (Aka Env Int) Type Code: UST  
Interaction (Aka Env Int) Description: Underground Storage Tank  
Interaction Status: A  
Federal Program Identifier: 10412  
Interaction Start Date: 01/01/1951  
Interaction End Date: Not reported  
prgm\_facil: Not reported  
cur\_sys\_pr: TOXICS  
cur\_sys\_nm: ISIS

Facility/Site Interaction T: 3525  
Geographic Location Identifier (Alias Facid): 2100  
Interaction (Aka Env Int) Type Code: AQOPS  
Interaction (Aka Env Int) Description: Air Qual Oper Permit Source  
Interaction Status: A  
Federal Program Identifier: Not reported  
Interaction Start Date: 01/01/1980  
Interaction End Date: Not reported  
prgm\_facil: Not reported  
cur\_sys\_pr: AIRQUAL  
cur\_sys\_nm: AIRSIS

Facility/Site Interaction T: 3526  
Geographic Location Identifier (Alias Facid): 2100  
Interaction (Aka Env Int) Type Code: HWG  
Interaction (Aka Env Int) Description: Hazardous Waste Generator  
Interaction Status: A  
Federal Program Identifier: WAD009256819  
Interaction Start Date: 08/15/1980  
Interaction End Date: Not reported  
prgm\_facil: Not reported  
cur\_sys\_pr: HAZWASTE  
cur\_sys\_nm: TURBOWASTE

Facility/Site Interaction T: 3527  
Geographic Location Identifier (Alias Facid): 2100  
Interaction (Aka Env Int) Type Code: TIER2  
Interaction (Aka Env Int) Description: Emergency/Haz Chem Rpt TIER2  
Interaction Status: A  
Federal Program Identifier: WAD009256819

Map ID  
Direction  
Distance  
Elevation

MAP FINDINGS

Site

Database(s)

EDR ID Number  
EPA ID Number

**BOEING PLANT 2 (Continued)**

**1000257078**

Interaction Start Date:	01/01/1987
Interaction End Date:	Not reported
prgm_facil:	Not reported
cur_sys_pr:	HAZWASTE
cur_sys_nm:	EPCRA
Facility/Site Interaction T:	3528
Geographic Location Identifier (Alias Facid):	2100
Interaction (Aka Env Int) Type Code:	TRI
Interaction (Aka Env Int) Description:	Toxics Release Inventory
Interaction Status:	A
Federal Program Identifier:	WAD009256819
Interaction Start Date:	01/01/1988
Interaction End Date:	Not reported
prgm_facil:	Not reported
cur_sys_pr:	HAZWASTE
cur_sys_nm:	EPCRA
Facility/Site Interaction T:	3529
Geographic Location Identifier (Alias Facid):	2100
Interaction (Aka Env Int) Type Code:	TRI
Interaction (Aka Env Int) Description:	Toxics Release Inventory
Interaction Status:	A
Federal Program Identifier:	WAD009256819
Interaction Start Date:	01/01/1989
Interaction End Date:	Not reported
prgm_facil:	Not reported
cur_sys_pr:	HAZWASTE
cur_sys_nm:	EPCRA
Facility/Site Interaction T:	3530
Geographic Location Identifier (Alias Facid):	2100
Interaction (Aka Env Int) Type Code:	LUST
Interaction (Aka Env Int) Description:	LUST Facility
Interaction Status:	A
Federal Program Identifier:	10412
Interaction Start Date:	02/02/1990
Interaction End Date:	Not reported
prgm_facil:	Not reported
cur_sys_pr:	TOXICS
cur_sys_nm:	ISIS
Facility/Site Interaction T:	3531
Geographic Location Identifier (Alias Facid):	2100
Interaction (Aka Env Int) Type Code:	HWP
Interaction (Aka Env Int) Description:	Hazardous Waste Planner
Interaction Status:	A
Federal Program Identifier:	WAD009256819
Interaction Start Date:	01/01/1991
Interaction End Date:	Not reported
prgm_facil:	Not reported
cur_sys_pr:	HAZWASTE
cur_sys_nm:	HWPPRT
Facility/Site Interaction T:	3533
Geographic Location Identifier (Alias Facid):	2100
Interaction (Aka Env Int) Type Code:	INDPNDNT



Map ID  
Direction  
Distance  
Elevation

MAP FINDINGS

Site

Database(s)

EDR ID Number  
EPA ID Number

**BOEING PLANT 2 (Continued)**

**1000257078**

Interaction (Aka Env Int) Description:	Independent Cleanup
Interaction Status:	A
Federal Program Identifier:	Not reported
Interaction Start Date:	01/01/1900
Interaction End Date:	Not reported
prgm_facil:	BOEING PLANT 2
cur_sys_pr:	TOXICS
cur_sys_nm:	ISIS
Facility/Site Interaction T:	3534
Geographic Location Identifier (Alias Facid):	2100
Interaction (Aka Env Int) Type Code:	SEDIMENT
Interaction (Aka Env Int) Description:	Sediments
Interaction Status:	A
Federal Program Identifier:	Not reported
Interaction Start Date:	01/01/1900
Interaction End Date:	Not reported
prgm_facil:	BOEING PLANT 2
cur_sys_pr:	TOXICS
cur_sys_nm:	ISIS
Facility/Site Interaction T:	81020
Geographic Location Identifier (Alias Facid):	2100
Interaction (Aka Env Int) Type Code:	INDUSTGP
Interaction (Aka Env Int) Description:	Industrial SW GP
Interaction Status:	A
Federal Program Identifier:	WAR000482
Interaction Start Date:	12/28/1992
Interaction End Date:	Not reported
prgm_facil:	BOEING PLANT 2
cur_sys_pr:	WATQUAL
cur_sys_nm:	PARIS
Facility/Site Interaction T:	81021
Geographic Location Identifier (Alias Facid):	2100
Interaction (Aka Env Int) Type Code:	INDUSTGP
Interaction (Aka Env Int) Description:	Industrial SW GP
Interaction Status:	A
Federal Program Identifier:	WAR009725
Interaction Start Date:	10/25/2007
Interaction End Date:	Not reported
prgm_facil:	INDEPENDENT METALS
cur_sys_pr:	WATQUAL
cur_sys_nm:	PARIS
Facility/Site Interaction T:	92753
Geographic Location Identifier (Alias Facid):	2100
Interaction (Aka Env Int) Type Code:	NONENFNL
Interaction (Aka Env Int) Description:	Non Enforcement Final
Interaction Status:	A
Federal Program Identifier:	Not reported
Interaction Start Date:	05/21/2010
Interaction End Date:	Not reported
prgm_facil:	Not reported
cur_sys_pr:	WATQUAL
cur_sys_nm:	DMS

Map ID  
Direction  
Distance  
Elevation

MAP FINDINGS

Site

Database(s)

EDR ID Number  
EPA ID Number

**BOEING PLANT 2 (Continued)**

**1000257078**

Facility Id:	2100
Latitude:	47.532733
Longitude:	-122.31691
Ecology Interest Type Code:	NONENFNL
Facility ID:	2100
Facility Company:	BOEING PLANT 2
Interaction:	A
Interaction 1:	UST
Interaction 2:	Underground Storage Tank
Ecology Program:	TOXICS
Program Data:	ISIS
Facility Alt.:	Not reported
Program ID:	10412
Date Interaction:	01/01/1951
Date Interaction 3:	01/01/1951
Facility ID:	2100
Facility Company:	BOEING PLANT 2
Interaction:	A
Interaction 1:	AQOPS
Interaction 2:	Air Qual Oper Permit Source
Ecology Program:	AIRQUAL
Program Data:	AIRSYS
Facility Alt.:	Not reported
Program ID:	Not reported
Date Interaction:	01/01/1980
Date Interaction 3:	01/01/1980
Facility ID:	2100
Facility Company:	BOEING PLANT 2
Interaction:	A
Interaction 1:	HWG
Interaction 2:	Hazardous Waste Generator
Ecology Program:	HAZWASTE
Program Data:	TURBOWASTE
Facility Alt.:	Boeing Plant 2
Program ID:	WAD009256819
Date Interaction:	08/15/1980
Date Interaction 3:	08/15/1980
Facility ID:	2100
Facility Company:	BOEING PLANT 2
Interaction:	A
Interaction 1:	TIER2
Interaction 2:	Emergency/Haz Chem Rpt TIER2
Ecology Program:	HAZWASTE
Program Data:	EPCRA
Facility Alt.:	Not reported
Program ID:	WAD009256819
Date Interaction:	01/01/1987
Date Interaction 3:	01/01/1987
Facility ID:	2100
Facility Company:	BOEING PLANT 2
Interaction:	A
Interaction 1:	TRI
Interaction 2:	Toxics Release Inventory

Map ID  
Direction  
Distance  
Elevation

MAP FINDINGS

Site

Database(s)

EDR ID Number  
EPA ID Number

**BOEING PLANT 2 (Continued)**

**1000257078**

Ecology Program:	HAZWASTE
Program Data:	EPCRA
Facility Alt.:	Not reported
Program ID:	WAD009256819
Date Interaction:	01/01/1988
Date Interaction 3:	01/01/1988
Facility ID:	2100
Facility Company:	BOEING PLANT 2
Interaction:	A
Interaction 1:	LUST
Interaction 2:	LUST Facility
Ecology Program:	TOXICS
Program Data:	ISIS
Facility Alt.:	Not reported
Program ID:	10412
Date Interaction:	02/02/1990
Date Interaction 3:	02/02/1990
Facility ID:	2100
Facility Company:	BOEING PLANT 2
Interaction:	A
Interaction 1:	HWP
Interaction 2:	Hazardous Waste Planner
Ecology Program:	HAZWASTE
Program Data:	HWPPRT
Facility Alt.:	Not reported
Program ID:	WAD009256819
Date Interaction:	01/01/1991
Date Interaction 3:	01/01/1991
Facility ID:	2100
Facility Company:	BOEING PLANT 2
Interaction:	A
Interaction 1:	INDPNDNT
Interaction 2:	Independent Cleanup
Ecology Program:	TOXICS
Program Data:	ISIS
Facility Alt.:	BOEING PLANT 2
Program ID:	Not reported
Date Interaction:	01/01/1900
Date Interaction 3:	01/01/1900
Facility ID:	2100
Facility Company:	BOEING PLANT 2
Interaction:	A
Interaction 1:	SEDIMENT
Interaction 2:	Sediments
Ecology Program:	TOXICS
Program Data:	ISIS
Facility Alt.:	BOEING PLANT 2
Program ID:	Not reported
Date Interaction:	01/01/1900
Date Interaction 3:	01/01/1900
Facility ID:	2100
Facility Company:	BOEING PLANT 2

Map ID  
Direction  
Distance  
Elevation

MAP FINDINGS

Site

Database(s)

EDR ID Number  
EPA ID Number

**BOEING PLANT 2 (Continued)**

**1000257078**

Interaction:	A
Interaction 1:	INDUSTGP
Interaction 2:	Industrial SW GP
Ecology Program:	WATQUAL
Program Data:	PARIS
Facility Alt.:	BOEING PLANT 2
Program ID:	WAR000482
Date Interaction:	12/28/1992
Date Interaction 3:	12/28/1992
Facility ID:	2100
Facility Company:	BOEING PLANT 2
Interaction:	A
Interaction 1:	NONENFNL
Interaction 2:	Non Enforcement Final
Ecology Program:	WATQUAL
Program Data:	DMS
Facility Alt.:	Not reported
Program ID:	Not reported
Date Interaction:	05/21/2010
Date Interaction 3:	05/21/2010
Facility ID:	2100
Facility Company:	BOEING PLANT 2
Interaction:	A
Interaction 1:	NONENFNL
Interaction 2:	Non Enforcement Final
Ecology Program:	WATQUAL
Program Data:	DMS
Facility Alt.:	Not reported
Program ID:	Not reported
Date Interaction:	05/21/2010
Date Interaction 3:	05/21/2010
Facility ID:	2100
Facility Company:	BOEING PLANT 2
Interaction:	A
Interaction 1:	NONENFNL
Interaction 2:	Non Enforcement Final
Ecology Program:	WATQUAL
Program Data:	DMS
Facility Alt.:	Not reported
Program ID:	Not reported
Date Interaction:	05/21/2010
Date Interaction 3:	05/21/2010
Facility ID:	2100
Facility Company:	BOEING PLANT 2
Interaction:	A
Interaction 1:	NONENFNL
Interaction 2:	Non Enforcement Final
Ecology Program:	WATQUAL
Program Data:	DMS
Facility Alt.:	Not reported
Program ID:	Not reported
Date Interaction:	05/21/2010
Date Interaction 3:	05/21/2010

Map ID  
Direction  
Distance  
Elevation

MAP FINDINGS

Site

Database(s)

EDR ID Number  
EPA ID Number

**BOEING PLANT 2 (Continued)**

**1000257078**

Facility ID: 2100  
Facility Company: BOEING PLANT 2  
Interaction: A  
Interaction 1: NONENFNL  
Interaction 2: Non Enforcement Final  
Ecology Program: WATQUAL  
Program Data: DMS  
Facility Alt.: Not reported  
Program ID: Not reported  
Date Interaction: 05/21/2010  
Date Interaction 3: 05/21/2010

Facility ID: 2100  
Facility Company: BOEING PLANT 2  
Interaction: A  
Interaction 1: NONENFNL  
Interaction 2: Non Enforcement Final  
Ecology Program: WATQUAL  
Program Data: DMS  
Facility Alt.: Not reported  
Program ID: Not reported  
Date Interaction: 05/21/2010  
Date Interaction 3: 05/21/2010

Facility ID: 2100  
Facility Company: BOEING PLANT 2  
Interaction: A  
Interaction 1: NONENFNL  
Interaction 2: Non Enforcement Final  
Ecology Program: WATQUAL  
Program Data: DMS  
Facility Alt.: Not reported  
Program ID: Not reported  
Date Interaction: 05/21/2010  
Date Interaction 3: 05/21/2010

Facility ID: 2100  
Facility Company: BOEING PLANT 2  
Interaction: A  
Interaction 1: NONENFNL  
Interaction 2: Non Enforcement Final  
Ecology Program: WATQUAL  
Program Data: DMS  
Facility Alt.: Not reported  
Program ID: Not reported  
Date Interaction: 05/21/2010  
Date Interaction 3: 05/21/2010

Facility ID: 2100  
Facility Company: BOEING PLANT 2  
Interaction: A  
Interaction 1: NONENFNL  
Interaction 2: Non Enforcement Final  
Ecology Program: WATQUAL  
Program Data: DMS  
Facility Alt.: Not reported  
Program ID: Not reported

Map ID  
Direction  
Distance  
Elevation

MAP FINDINGS

Site

Database(s)

EDR ID Number  
EPA ID Number

**BOEING PLANT 2 (Continued)**

**1000257078**

Date Interaction:	05/21/2010
Date Interaction 3:	05/21/2010
Facility ID:	2100
Facility Company:	BOEING PLANT 2
Interaction:	A
Interaction 1:	NONENFNL
Interaction 2:	Non Enforcement Final
Ecology Program:	WATQUAL
Program Data:	DMS
Facility Alt.:	Not reported
Program ID:	Not reported
Date Interaction:	05/21/2010
Date Interaction 3:	05/21/2010
Facility ID:	2100
Facility Company:	BOEING PLANT 2
Interaction:	A
Interaction 1:	ENFORFNL
Interaction 2:	Enforcement Final
Ecology Program:	WATQUAL
Program Data:	DMS
Facility Alt.:	Not reported
Program ID:	Not reported
Date Interaction:	01/19/2011
Date Interaction 3:	01/19/2011
Facility ID:	2100
Facility Company:	BOEING PLANT 2
Interaction:	A
Interaction 1:	ENFORFNL
Interaction 2:	Enforcement Final
Ecology Program:	WATQUAL
Program Data:	DMS
Facility Alt.:	Not reported
Program ID:	Not reported
Date Interaction:	01/19/2011
Date Interaction 3:	01/19/2011
Facility ID:	2100
Facility Company:	BOEING PLANT 2
Interaction:	A
Interaction 1:	ENFORFNL
Interaction 2:	Enforcement Final
Ecology Program:	WATQUAL
Program Data:	DMS
Facility Alt.:	Not reported
Program ID:	Not reported
Date Interaction:	01/19/2011
Date Interaction 3:	01/19/2011
Facility ID:	2100
Facility Company:	BOEING PLANT 2
Interaction:	A
Interaction 1:	ENFORFNL
Interaction 2:	Enforcement Final
Ecology Program:	WATQUAL

Map ID  
Direction  
Distance  
Elevation

MAP FINDINGS

Site

Database(s)

EDR ID Number  
EPA ID Number

**BOEING PLANT 2 (Continued)**

**1000257078**

Program Data:	DMS
Facility Alt.:	Not reported
Program ID:	Not reported
Date Interaction:	01/19/2011
Date Interaction 3:	01/19/2011
Facility ID:	2100
Facility Company:	BOEING PLANT 2
Interaction:	A
Interaction 1:	ENFORFNL
Interaction 2:	Enforcement Final
Ecology Program:	WATQUAL
Program Data:	DMS
Facility Alt.:	Not reported
Program ID:	Not reported
Date Interaction:	01/19/2011
Date Interaction 3:	01/19/2011
Facility ID:	2100
Facility Company:	BOEING PLANT 2
Interaction:	A
Interaction 1:	ENFORFNL
Interaction 2:	Enforcement Final
Ecology Program:	WATQUAL
Program Data:	DMS
Facility Alt.:	Not reported
Program ID:	Not reported
Date Interaction:	01/19/2011
Date Interaction 3:	01/19/2011
Facility ID:	2100
Facility Company:	BOEING PLANT 2
Interaction:	A
Interaction 1:	ENFORFNL
Interaction 2:	Enforcement Final
Ecology Program:	WATQUAL
Program Data:	DMS
Facility Alt.:	Not reported
Program ID:	Not reported
Date Interaction:	01/19/2011
Date Interaction 3:	01/19/2011
Facility ID:	2100
Facility Company:	BOEING PLANT 2
Interaction:	A

Map ID  
Direction  
Distance  
Elevation

MAP FINDINGS

Site

Database(s)

EDR ID Number  
EPA ID Number

**BOEING PLANT 2 (Continued)**

**1000257078**

Interaction 1:	ENFORFNL
Interaction 2:	Enforcement Final
Ecology Program:	WATQUAL
Program Data:	DMS
Facility Alt.:	Not reported
Program ID:	Not reported
Date Interaction:	01/19/2011
Date Interaction 3:	01/19/2011
Facility ID:	2100
Facility Company:	BOEING PLANT 2
Interaction:	A
Interaction 1:	ENFORFNL
Interaction 2:	Enforcement Final
Ecology Program:	WATQUAL
Program Data:	DMS
Facility Alt.:	Not reported
Program ID:	Not reported
Date Interaction:	01/19/2011
Date Interaction 3:	01/19/2011
Facility ID:	2100
Facility Company:	BOEING PLANT 2
Interaction:	A
Interaction 1:	401PROJ
Interaction 2:	401CZM Project Site
Ecology Program:	SEA
Program Data:	AQUATICS
Facility Alt.:	BOEING PLANT 2
Program ID:	201100384
Date Interaction:	11/19/2012
Date Interaction 3:	11/19/2012
Facility/Site Interaction T:	3524
Geographic Location Identifier (Alias Facid):	2100
Interaction (Aka Env Int) Type Code:	UST
Interaction (Aka Env Int) Description:	Underground Storage Tank
Interaction Status:	A
Federal Program Identifier:	10412
Interaction Start Date:	01/01/1951
Interaction End Date:	Not reported
prgm_facil:	Not reported
cur_sys_pr:	TOXICS
cur_sys_nm:	ISIS
Facility/Site Interaction T:	3525
Geographic Location Identifier (Alias Facid):	2100
Interaction (Aka Env Int) Type Code:	AQOPS
Interaction (Aka Env Int) Description:	Air Qual Oper Permit Source
Interaction Status:	A
Federal Program Identifier:	Not reported
Interaction Start Date:	01/01/1980
Interaction End Date:	Not reported
prgm_facil:	Not reported
cur_sys_pr:	AIRQUAL
cur_sys_nm:	AIRSIS



Map ID  
Direction  
Distance  
Elevation

MAP FINDINGS

Site

Database(s)

EDR ID Number  
EPA ID Number

**BOEING PLANT 2 (Continued)**

**1000257078**

Facility/Site Interaction T:	3526
Geographic Location Identifier (Alias Facid):	2100
Interaction (Aka Env Int) Type Code:	HWG
Interaction (Aka Env Int) Description:	Hazardous Waste Generator
Interaction Status:	A
Federal Program Identifier:	WAD009256819
Interaction Start Date:	08/15/1980
Interaction End Date:	Not reported
prgm_facil:	Not reported
cur_sys_pr:	HAZWASTE
cur_sys_nm:	TURBOWASTE
Facility/Site Interaction T:	3527
Geographic Location Identifier (Alias Facid):	2100
Interaction (Aka Env Int) Type Code:	TIER2
Interaction (Aka Env Int) Description:	Emergency/Haz Chem Rpt TIER2
Interaction Status:	A
Federal Program Identifier:	WAD009256819
Interaction Start Date:	01/01/1987
Interaction End Date:	Not reported
prgm_facil:	Not reported
cur_sys_pr:	HAZWASTE
cur_sys_nm:	EPCRA
Facility/Site Interaction T:	3528
Geographic Location Identifier (Alias Facid):	2100
Interaction (Aka Env Int) Type Code:	TRI
Interaction (Aka Env Int) Description:	Toxics Release Inventory
Interaction Status:	A
Federal Program Identifier:	WAD009256819
Interaction Start Date:	01/01/1988
Interaction End Date:	Not reported
prgm_facil:	Not reported
cur_sys_pr:	HAZWASTE
cur_sys_nm:	EPCRA
Facility/Site Interaction T:	3529
Geographic Location Identifier (Alias Facid):	2100
Interaction (Aka Env Int) Type Code:	TRI
Interaction (Aka Env Int) Description:	Toxics Release Inventory
Interaction Status:	A
Federal Program Identifier:	WAD009256819
Interaction Start Date:	01/01/1989
Interaction End Date:	Not reported
prgm_facil:	Not reported
cur_sys_pr:	HAZWASTE
cur_sys_nm:	EPCRA
Facility/Site Interaction T:	3530
Geographic Location Identifier (Alias Facid):	2100
Interaction (Aka Env Int) Type Code:	LUST
Interaction (Aka Env Int) Description:	LUST Facility
Interaction Status:	A
Federal Program Identifier:	10412
Interaction Start Date:	02/02/1990
Interaction End Date:	Not reported
prgm_facil:	Not reported

Map ID  
Direction  
Distance  
Elevation

MAP FINDINGS

Site

Database(s)

EDR ID Number  
EPA ID Number

**BOEING PLANT 2 (Continued)**

**1000257078**

cur\_sys\_pr: TOXICS  
cur\_sys\_nm: ISIS  
  
Facility/Site Interaction T: 3531  
Geographic Location Identifier (Alias Facid): 2100  
Interaction (Aka Env Int) Type Code: HWP  
Interaction (Aka Env Int) Description: Hazardous Waste Planner  
Interaction Status: A  
Federal Program Identifier: WAD009256819  
Interaction Start Date: 01/01/1991  
Interaction End Date: Not reported  
prgm\_facil: Not reported  
cur\_sys\_pr: HAZWASTE  
cur\_sys\_nm: HWPprt

Facility/Site Interaction T: 3533  
Geographic Location Identifier (Alias Facid): 2100  
Interaction (Aka Env Int) Type Code: INDPNDNT  
Interaction (Aka Env Int) Description: Independent Cleanup  
Interaction Status: A  
Federal Program Identifier: Not reported  
Interaction Start Date: 01/01/1900  
Interaction End Date: Not reported  
prgm\_facil: BOEING PLANT 2  
cur\_sys\_pr: TOXICS  
cur\_sys\_nm: ISIS

Facility/Site Interaction T: 3534  
Geographic Location Identifier (Alias Facid): 2100  
Interaction (Aka Env Int) Type Code: SEDIMENT  
Interaction (Aka Env Int) Description: Sediments  
Interaction Status: A  
Federal Program Identifier: Not reported  
Interaction Start Date: 01/01/1900  
Interaction End Date: Not reported  
prgm\_facil: BOEING PLANT 2  
cur\_sys\_pr: TOXICS  
cur\_sys\_nm: ISIS

Facility/Site Interaction T: 81020  
Geographic Location Identifier (Alias Facid): 2100  
Interaction (Aka Env Int) Type Code: INDUSTGP  
Interaction (Aka Env Int) Description: Industrial SW GP  
Interaction Status: A  
Federal Program Identifier: WAR000482  
Interaction Start Date: 12/28/1992  
Interaction End Date: Not reported  
prgm\_facil: BOEING PLANT 2  
cur\_sys\_pr: WATQUAL  
cur\_sys\_nm: PARIS

Facility/Site Interaction T: 81021  
Geographic Location Identifier (Alias Facid): 2100  
Interaction (Aka Env Int) Type Code: INDUSTGP  
Interaction (Aka Env Int) Description: Industrial SW GP  
Interaction Status: A  
Federal Program Identifier: WAR009725

Map ID  
Direction  
Distance  
Elevation

MAP FINDINGS

Site

Database(s)

EDR ID Number  
EPA ID Number

**BOEING PLANT 2 (Continued)**

**1000257078**

Interaction Start Date: 10/25/2007  
Interaction End Date: Not reported  
prgm\_facil: INDEPENDENT METALS  
cur\_sys\_pr: WATQUAL  
cur\_sys\_nm: PARIS

Facility/Site Interaction T: 92753  
Geographic Location Identifier (Alias Facid): 2100  
Interaction (Aka Env Int) Type Code: NONENFNL  
Interaction (Aka Env Int) Description: Non Enforcement Final  
Interaction Status: A  
Federal Program Identifier: Not reported  
Interaction Start Date: 05/21/2010  
Interaction End Date: Not reported  
prgm\_facil: Not reported  
cur\_sys\_pr: WATQUAL  
cur\_sys\_nm: DMS

Facility Id: 2100  
Latitude: 47.532733  
Longitude: -122.31691  
Ecology Interest Type Code: 401PROJ  
Facility ID: 2100  
Facility Company: BOEING PLANT 2  
Interaction: A  
Interaction 1: UST  
Interaction 2: Underground Storage Tank  
Ecology Program: TOXICS  
Program Data: ISIS  
Facility Alt.: Not reported  
Program ID: 10412  
Date Interaction: 01/01/1951  
Date Interaction 3: 01/01/1951

Facility ID: 2100  
Facility Company: BOEING PLANT 2  
Interaction: A  
Interaction 1: AQOPS  
Interaction 2: Air Qual Oper Permit Source  
Ecology Program: AIRQUAL  
Program Data: AIRSIS  
Facility Alt.: Not reported  
Program ID: Not reported  
Date Interaction: 01/01/1980  
Date Interaction 3: 01/01/1980

Facility ID: 2100  
Facility Company: BOEING PLANT 2  
Interaction: A  
Interaction 1: HWG  
Interaction 2: Hazardous Waste Generator  
Ecology Program: HAZWASTE  
Program Data: TURBOWASTE  
Facility Alt.: Boeing Plant 2  
Program ID: WAD009256819  
Date Interaction: 08/15/1980

Map ID  
Direction  
Distance  
Elevation

MAP FINDINGS

Site

Database(s)

EDR ID Number  
EPA ID Number

**BOEING PLANT 2 (Continued)**

**1000257078**

Date Interaction 3: 08/15/1980  
  
Facility ID: 2100  
Facility Company: BOEING PLANT 2  
Interaction: A  
Interaction 1: TIER2  
Interaction 2: Emergency/Haz Chem Rpt TIER2  
Ecology Program: HAZWASTE  
Program Data: EPCRA  
Facility Alt.: Not reported  
Program ID: WAD009256819  
Date Interaction: 01/01/1987  
Date Interaction 3: 01/01/1987

Facility ID: 2100  
Facility Company: BOEING PLANT 2  
Interaction: A  
Interaction 1: TRI  
Interaction 2: Toxics Release Inventory  
Ecology Program: HAZWASTE  
Program Data: EPCRA  
Facility Alt.: Not reported  
Program ID: WAD009256819  
Date Interaction: 01/01/1988  
Date Interaction 3: 01/01/1988

Facility ID: 2100  
Facility Company: BOEING PLANT 2  
Interaction: A  
Interaction 1: LUST  
Interaction 2: LUST Facility  
Ecology Program: TOXICS  
Program Data: ISIS  
Facility Alt.: Not reported  
Program ID: 10412  
Date Interaction: 02/02/1990  
Date Interaction 3: 02/02/1990

Facility ID: 2100  
Facility Company: BOEING PLANT 2  
Interaction: A  
Interaction 1: HWP  
Interaction 2: Hazardous Waste Planner  
Ecology Program: HAZWASTE  
Program Data: HWPPRT  
Facility Alt.: Not reported  
Program ID: WAD009256819  
Date Interaction: 01/01/1991  
Date Interaction 3: 01/01/1991

Facility ID: 2100  
Facility Company: BOEING PLANT 2  
Interaction: A  
Interaction 1: INDPNDNT  
Interaction 2: Independent Cleanup  
Ecology Program: TOXICS  
Program Data: ISIS

Map ID  
Direction  
Distance  
Elevation

MAP FINDINGS

Site

Database(s)

EDR ID Number  
EPA ID Number

**BOEING PLANT 2 (Continued)**

**1000257078**

Facility Alt.:	BOEING PLANT 2
Program ID:	Not reported
Date Interaction:	01/01/1900
Date Interaction 3:	01/01/1900
Facility ID:	2100
Facility Company:	BOEING PLANT 2
Interaction:	A
Interaction 1:	SEDIMENT
Interaction 2:	Sediments
Ecology Program:	TOXICS
Program Data:	ISIS
Facility Alt.:	BOEING PLANT 2
Program ID:	Not reported
Date Interaction:	01/01/1900
Date Interaction 3:	01/01/1900
Facility ID:	2100
Facility Company:	BOEING PLANT 2
Interaction:	A
Interaction 1:	INDUSTGP
Interaction 2:	Industrial SW GP
Ecology Program:	WATQUAL
Program Data:	PARIS
Facility Alt.:	BOEING PLANT 2
Program ID:	WAR000482
Date Interaction:	12/28/1992
Date Interaction 3:	12/28/1992
Facility ID:	2100
Facility Company:	BOEING PLANT 2
Interaction:	A
Interaction 1:	NONENFNL
Interaction 2:	Non Enforcement Final
Ecology Program:	WATQUAL
Program Data:	DMS
Facility Alt.:	Not reported
Program ID:	Not reported
Date Interaction:	05/21/2010
Date Interaction 3:	05/21/2010
Facility ID:	2100
Facility Company:	BOEING PLANT 2
Interaction:	A
Interaction 1:	NONENFNL
Interaction 2:	Non Enforcement Final
Ecology Program:	WATQUAL
Program Data:	DMS
Facility Alt.:	Not reported
Program ID:	Not reported
Date Interaction:	05/21/2010
Date Interaction 3:	05/21/2010
Facility ID:	2100
Facility Company:	BOEING PLANT 2
Interaction:	A
Interaction 1:	NONENFNL

Map ID  
Direction  
Distance  
Elevation

MAP FINDINGS

Site

Database(s)

EDR ID Number  
EPA ID Number

**BOEING PLANT 2 (Continued)**

**1000257078**

Interaction 2: Non Enforcement Final  
Ecology Program: WATQUAL  
Program Data: DMS  
Facility Alt.: Not reported  
Program ID: Not reported  
Date Interaction: 05/21/2010  
Date Interaction 3: 05/21/2010

Facility ID: 2100  
Facility Company: BOEING PLANT 2  
Interaction: A  
Interaction 1: NONENFNL  
Interaction 2: Non Enforcement Final  
Ecology Program: WATQUAL  
Program Data: DMS  
Facility Alt.: Not reported  
Program ID: Not reported  
Date Interaction: 05/21/2010  
Date Interaction 3: 05/21/2010

Facility ID: 2100  
Facility Company: BOEING PLANT 2  
Interaction: A  
Interaction 1: NONENFNL  
Interaction 2: Non Enforcement Final  
Ecology Program: WATQUAL  
Program Data: DMS  
Facility Alt.: Not reported  
Program ID: Not reported  
Date Interaction: 05/21/2010  
Date Interaction 3: 05/21/2010

Facility ID: 2100  
Facility Company: BOEING PLANT 2  
Interaction: A  
Interaction 1: NONENFNL  
Interaction 2: Non Enforcement Final  
Ecology Program: WATQUAL  
Program Data: DMS  
Facility Alt.: Not reported  
Program ID: Not reported  
Date Interaction: 05/21/2010  
Date Interaction 3: 05/21/2010

Facility ID: 2100  
Facility Company: BOEING PLANT 2  
Interaction: A  
Interaction 1: NONENFNL  
Interaction 2: Non Enforcement Final  
Ecology Program: WATQUAL  
Program Data: DMS  
Facility Alt.: Not reported  
Program ID: Not reported  
Date Interaction: 05/21/2010  
Date Interaction 3: 05/21/2010

Facility ID: 2100

Map ID  
Direction  
Distance  
Elevation

MAP FINDINGS

Site

Database(s)

EDR ID Number  
EPA ID Number

**BOEING PLANT 2 (Continued)**

**1000257078**

Facility Company: BOEING PLANT 2  
Interaction: A  
Interaction 1: NONENFNL  
Interaction 2: Non Enforcement Final  
Ecology Program: WATQUAL  
Program Data: DMS  
Facility Alt.: Not reported  
Program ID: Not reported  
Date Interaction: 05/21/2010  
Date Interaction 3: 05/21/2010

Facility ID: 2100  
Facility Company: BOEING PLANT 2  
Interaction: A  
Interaction 1: NONENFNL  
Interaction 2: Non Enforcement Final  
Ecology Program: WATQUAL  
Program Data: DMS  
Facility Alt.: Not reported  
Program ID: Not reported  
Date Interaction: 05/21/2010  
Date Interaction 3: 05/21/2010

Facility ID: 2100  
Facility Company: BOEING PLANT 2  
Interaction: A  
Interaction 1: NONENFNL  
Interaction 2: Non Enforcement Final  
Ecology Program: WATQUAL  
Program Data: DMS  
Facility Alt.: Not reported  
Program ID: Not reported  
Date Interaction: 05/21/2010  
Date Interaction 3: 05/21/2010

Facility ID: 2100  
Facility Company: BOEING PLANT 2  
Interaction: A  
Interaction 1: ENFORFNL  
Interaction 2: Enforcement Final  
Ecology Program: WATQUAL  
Program Data: DMS  
Facility Alt.: Not reported  
Program ID: Not reported  
Date Interaction: 01/19/2011  
Date Interaction 3: 01/19/2011

Facility ID: 2100  
Facility Company: BOEING PLANT 2  
Interaction: A  
Interaction 1: ENFORFNL  
Interaction 2: Enforcement Final  
Ecology Program: WATQUAL  
Program Data: DMS  
Facility Alt.: Not reported  
Program ID: Not reported  
Date Interaction: 01/19/2011

Map ID  
Direction  
Distance  
Elevation

MAP FINDINGS

Site

Database(s)

EDR ID Number  
EPA ID Number

**BOEING PLANT 2 (Continued)**

**1000257078**

Date Interaction 3: 01/19/2011  
  
Facility ID: 2100  
Facility Company: BOEING PLANT 2  
Interaction: A  
Interaction 1: ENFORFNL  
Interaction 2: Enforcement Final  
Ecology Program: WATQUAL  
Program Data: DMS  
Facility Alt.: Not reported  
Program ID: Not reported  
Date Interaction: 01/19/2011  
Date Interaction 3: 01/19/2011

Facility ID: 2100  
Facility Company: BOEING PLANT 2  
Interaction: A  
Interaction 1: ENFORFNL  
Interaction 2: Enforcement Final  
Ecology Program: WATQUAL  
Program Data: DMS  
Facility Alt.: Not reported  
Program ID: Not reported  
Date Interaction: 01/19/2011  
Date Interaction 3: 01/19/2011

Facility ID: 2100  
Facility Company: BOEING PLANT 2  
Interaction: A  
Interaction 1: ENFORFNL  
Interaction 2: Enforcement Final  
Ecology Program: WATQUAL  
Program Data: DMS  
Facility Alt.: Not reported  
Program ID: Not reported  
Date Interaction: 01/19/2011  
Date Interaction 3: 01/19/2011

Facility ID: 2100  
Facility Company: BOEING PLANT 2  
Interaction: A  
Interaction 1: ENFORFNL  
Interaction 2: Enforcement Final  
Ecology Program: WATQUAL  
Program Data: DMS  
Facility Alt.: Not reported  
Program ID: Not reported  
Date Interaction: 01/19/2011  
Date Interaction 3: 01/19/2011

Facility ID: 2100  
Facility Company: BOEING PLANT 2  
Interaction: A  
Interaction 1: ENFORFNL  
Interaction 2: Enforcement Final  
Ecology Program: WATQUAL  
Program Data: DMS



Map ID  
Direction  
Distance  
Elevation

MAP FINDINGS

Site

Database(s)

EDR ID Number  
EPA ID Number

**BOEING PLANT 2 (Continued)**

**1000257078**

Facility Alt.:	Not reported
Program ID:	Not reported
Date Interaction:	01/19/2011
Date Interaction 3:	01/19/2011
Facility ID:	2100
Facility Company:	BOEING PLANT 2
Interaction:	A
Interaction 1:	ENFORFNL
Interaction 2:	Enforcement Final
Ecology Program:	WATQUAL
Program Data:	DMS
Facility Alt.:	Not reported
Program ID:	Not reported
Date Interaction:	01/19/2011
Date Interaction 3:	01/19/2011
Facility ID:	2100
Facility Company:	BOEING PLANT 2
Interaction:	A
Interaction 1:	ENFORFNL
Interaction 2:	Enforcement Final
Ecology Program:	WATQUAL
Program Data:	DMS
Facility Alt.:	Not reported
Program ID:	Not reported
Date Interaction:	01/19/2011
Date Interaction 3:	01/19/2011
Facility ID:	2100
Facility Company:	BOEING PLANT 2
Interaction:	A
Interaction 1:	ENFORFNL
Interaction 2:	Enforcement Final
Ecology Program:	WATQUAL
Program Data:	DMS
Facility Alt.:	Not reported
Program ID:	Not reported
Date Interaction:	01/19/2011
Date Interaction 3:	01/19/2011
Facility ID:	2100
Facility Company:	BOEING PLANT 2
Interaction:	A
Interaction 1:	401PROJ
Interaction 2:	401CZM Project Site
Ecology Program:	SEA
Program Data:	AQUATICS
Facility Alt.:	BOEING PLANT 2
Program ID:	201100384
Date Interaction:	11/19/2012
Date Interaction 3:	11/19/2012
Facility/Site Interaction T:	3524
Geographic Location Identifier (Alias Facid):	2100
Interaction (Aka Env Int) Type Code:	UST
Interaction (Aka Env Int) Description:	Underground Storage Tank

Map ID  
Direction  
Distance  
Elevation

MAP FINDINGS

Site

Database(s)

EDR ID Number  
EPA ID Number

**BOEING PLANT 2 (Continued)**

**1000257078**

Interaction Status: A  
Federal Program Identifier: 10412  
Interaction Start Date: 01/01/1951  
Interaction End Date: Not reported  
prgm\_facil: Not reported  
cur\_sys\_pr: TOXICS  
cur\_sys\_nm: ISIS

Facility/Site Interaction T: 3525  
Geographic Location Identifier (Alias Facid): 2100  
Interaction (Aka Env Int) Type Code: AQOPS  
Interaction (Aka Env Int) Description: Air Qual Oper Permit Source  
Interaction Status: A  
Federal Program Identifier: Not reported  
Interaction Start Date: 01/01/1980  
Interaction End Date: Not reported  
prgm\_facil: Not reported  
cur\_sys\_pr: AIRQUAL  
cur\_sys\_nm: AIRSIS

Facility/Site Interaction T: 3526  
Geographic Location Identifier (Alias Facid): 2100  
Interaction (Aka Env Int) Type Code: HWG  
Interaction (Aka Env Int) Description: Hazardous Waste Generator  
Interaction Status: A  
Federal Program Identifier: WAD009256819  
Interaction Start Date: 08/15/1980  
Interaction End Date: Not reported  
prgm\_facil: Not reported  
cur\_sys\_pr: HAZWASTE  
cur\_sys\_nm: TURBOWASTE

Facility/Site Interaction T: 3527  
Geographic Location Identifier (Alias Facid): 2100  
Interaction (Aka Env Int) Type Code: TIER2  
Interaction (Aka Env Int) Description: Emergency/Haz Chem Rpt TIER2  
Interaction Status: A  
Federal Program Identifier: WAD009256819  
Interaction Start Date: 01/01/1987  
Interaction End Date: Not reported  
prgm\_facil: Not reported  
cur\_sys\_pr: HAZWASTE  
cur\_sys\_nm: EPCRA

Facility/Site Interaction T: 3528  
Geographic Location Identifier (Alias Facid): 2100  
Interaction (Aka Env Int) Type Code: TRI  
Interaction (Aka Env Int) Description: Toxics Release Inventory  
Interaction Status: A  
Federal Program Identifier: WAD009256819  
Interaction Start Date: 01/01/1988  
Interaction End Date: Not reported  
prgm\_facil: Not reported  
cur\_sys\_pr: HAZWASTE  
cur\_sys\_nm: EPCRA

Facility/Site Interaction T: 3529

Map ID  
Direction  
Distance  
Elevation

MAP FINDINGS

Site

Database(s)

EDR ID Number  
EPA ID Number

**BOEING PLANT 2 (Continued)**

**1000257078**

Geographic Location Identifier (Alias Facid): 2100  
Interaction (Aka Env Int) Type Code: TRI  
Interaction (Aka Env Int) Description: Toxics Release Inventory  
Interaction Status: A  
Federal Program Identifier: WAD009256819  
Interaction Start Date: 01/01/1989  
Interaction End Date: Not reported  
prgm\_facil: Not reported  
cur\_sys\_pr: HAZWASTE  
cur\_sys\_nm: EPCRA

Facility/Site Interaction T: 3530  
Geographic Location Identifier (Alias Facid): 2100  
Interaction (Aka Env Int) Type Code: LUST  
Interaction (Aka Env Int) Description: LUST Facility  
Interaction Status: A  
Federal Program Identifier: 10412  
Interaction Start Date: 02/02/1990  
Interaction End Date: Not reported  
prgm\_facil: Not reported  
cur\_sys\_pr: TOXICS  
cur\_sys\_nm: ISIS

Facility/Site Interaction T: 3531  
Geographic Location Identifier (Alias Facid): 2100  
Interaction (Aka Env Int) Type Code: HWP  
Interaction (Aka Env Int) Description: Hazardous Waste Planner  
Interaction Status: A  
Federal Program Identifier: WAD009256819  
Interaction Start Date: 01/01/1991  
Interaction End Date: Not reported  
prgm\_facil: Not reported  
cur\_sys\_pr: HAZWASTE  
cur\_sys\_nm: HWPprt

Facility/Site Interaction T: 3533  
Geographic Location Identifier (Alias Facid): 2100  
Interaction (Aka Env Int) Type Code: INDPNDNT  
Interaction (Aka Env Int) Description: Independent Cleanup  
Interaction Status: A  
Federal Program Identifier: Not reported  
Interaction Start Date: 01/01/1900  
Interaction End Date: Not reported  
prgm\_facil: BOEING PLANT 2  
cur\_sys\_pr: TOXICS  
cur\_sys\_nm: ISIS

Facility/Site Interaction T: 3534  
Geographic Location Identifier (Alias Facid): 2100  
Interaction (Aka Env Int) Type Code: SEDIMENT  
Interaction (Aka Env Int) Description: Sediments  
Interaction Status: A  
Federal Program Identifier: Not reported  
Interaction Start Date: 01/01/1900  
Interaction End Date: Not reported  
prgm\_facil: BOEING PLANT 2  
cur\_sys\_pr: TOXICS

Map ID  
Direction  
Distance  
Elevation

MAP FINDINGS

Site

Database(s)

EDR ID Number  
EPA ID Number

**BOEING PLANT 2 (Continued)**

**1000257078**

cur\_sys\_nm: ISIS

Facility/Site Interaction T: 81020  
Geographic Location Identifier (Alias Facid): 2100  
Interaction (Aka Env Int) Type Code: INDUSTGP  
Interaction (Aka Env Int) Description: Industrial SW GP  
Interaction Status: A  
Federal Program Identifier: WAR000482  
Interaction Start Date: 12/28/1992  
Interaction End Date: Not reported  
prgm\_facil: BOEING PLANT 2  
cur\_sys\_pr: WATQUAL  
cur\_sys\_nm: PARIS

Facility/Site Interaction T: 81021  
Geographic Location Identifier (Alias Facid): 2100  
Interaction (Aka Env Int) Type Code: INDUSTGP  
Interaction (Aka Env Int) Description: Industrial SW GP  
Interaction Status: A  
Federal Program Identifier: WAR009725  
Interaction Start Date: 10/25/2007  
Interaction End Date: Not reported  
prgm\_facil: INDEPENDENT METALS  
cur\_sys\_pr: WATQUAL  
cur\_sys\_nm: PARIS

Facility/Site Interaction T: 92753  
Geographic Location Identifier (Alias Facid): 2100  
Interaction (Aka Env Int) Type Code: NONENFNL  
Interaction (Aka Env Int) Description: Non Enforcement Final  
Interaction Status: A  
Federal Program Identifier: Not reported  
Interaction Start Date: 05/21/2010  
Interaction End Date: Not reported  
prgm\_facil: Not reported  
cur\_sys\_pr: WATQUAL  
cur\_sys\_nm: DMS

Facility Id: 2100  
Latitude: 47.532733  
Longitude: -122.31691  
Ecology Interest Type Code: HWG

Facility ID: 2100  
Facility Company: BOEING PLANT 2  
Interaction: A  
Interaction 1: UST  
Interaction 2: Underground Storage Tank  
Ecology Program: TOXICS  
Program Data: ISIS  
Facility Alt.: Not reported  
Program ID: 10412  
Date Interaction: 01/01/1951  
Date Interaction 3: 01/01/1951

Facility ID: 2100  
Facility Company: BOEING PLANT 2

Map ID  
Direction  
Distance  
Elevation

MAP FINDINGS

Site

Database(s)

EDR ID Number  
EPA ID Number

**BOEING PLANT 2 (Continued)**

**1000257078**

Interaction:	A
Interaction 1:	AQOPS
Interaction 2:	Air Qual Oper Permit Source
Ecology Program:	AIRQUAL
Program Data:	AIRSYS
Facility Alt.:	Not reported
Program ID:	Not reported
Date Interaction:	01/01/1980
Date Interaction 3:	01/01/1980
Facility ID:	2100
Facility Company:	BOEING PLANT 2
Interaction:	A
Interaction 1:	HWG
Interaction 2:	Hazardous Waste Generator
Ecology Program:	HAZWASTE
Program Data:	TURBOWASTE
Facility Alt.:	Boeing Plant 2
Program ID:	WAD009256819
Date Interaction:	08/15/1980
Date Interaction 3:	08/15/1980
Facility ID:	2100
Facility Company:	BOEING PLANT 2
Interaction:	A
Interaction 1:	TIER2
Interaction 2:	Emergency/Haz Chem Rpt TIER2
Ecology Program:	HAZWASTE
Program Data:	EPCRA
Facility Alt.:	Not reported
Program ID:	WAD009256819
Date Interaction:	01/01/1987
Date Interaction 3:	01/01/1987
Facility ID:	2100
Facility Company:	BOEING PLANT 2
Interaction:	A
Interaction 1:	TRI
Interaction 2:	Toxics Release Inventory
Ecology Program:	HAZWASTE
Program Data:	EPCRA
Facility Alt.:	Not reported
Program ID:	WAD009256819
Date Interaction:	01/01/1988
Date Interaction 3:	01/01/1988
Facility ID:	2100
Facility Company:	BOEING PLANT 2
Interaction:	A
Interaction 1:	LUST
Interaction 2:	LUST Facility
Ecology Program:	TOXICS
Program Data:	ISIS
Facility Alt.:	Not reported
Program ID:	10412
Date Interaction:	02/02/1990
Date Interaction 3:	02/02/1990

Map ID  
Direction  
Distance  
Elevation

MAP FINDINGS

Site

Database(s)

EDR ID Number  
EPA ID Number

**BOEING PLANT 2 (Continued)**

**1000257078**

Facility ID: 2100  
Facility Company: BOEING PLANT 2  
Interaction: A  
Interaction 1: HWP  
Interaction 2: Hazardous Waste Planner  
Ecology Program: HAZWASTE  
Program Data: HWPPRT  
Facility Alt.: Not reported  
Program ID: WAD009256819  
Date Interaction: 01/01/1991  
Date Interaction 3: 01/01/1991

Facility ID: 2100  
Facility Company: BOEING PLANT 2  
Interaction: A  
Interaction 1: INDPNDNT  
Interaction 2: Independent Cleanup  
Ecology Program: TOXICS  
Program Data: ISIS  
Facility Alt.: BOEING PLANT 2  
Program ID: Not reported  
Date Interaction: 01/01/1900  
Date Interaction 3: 01/01/1900

Facility ID: 2100  
Facility Company: BOEING PLANT 2  
Interaction: A  
Interaction 1: SEDIMENT  
Interaction 2: Sediments  
Ecology Program: TOXICS  
Program Data: ISIS  
Facility Alt.: BOEING PLANT 2  
Program ID: Not reported  
Date Interaction: 01/01/1900  
Date Interaction 3: 01/01/1900

Facility ID: 2100  
Facility Company: BOEING PLANT 2  
Interaction: A  
Interaction 1: INDUSTGP  
Interaction 2: Industrial SW GP  
Ecology Program: WATQUAL  
Program Data: PARIS  
Facility Alt.: BOEING PLANT 2  
Program ID: WAR000482  
Date Interaction: 12/28/1992  
Date Interaction 3: 12/28/1992

Facility ID: 2100  
Facility Company: BOEING PLANT 2  
Interaction: A  
Interaction 1: NONENFNL  
Interaction 2: Non Enforcement Final  
Ecology Program: WATQUAL  
Program Data: DMS  
Facility Alt.: Not reported  
Program ID: Not reported

Map ID  
Direction  
Distance  
Elevation

MAP FINDINGS

Site

Database(s)

EDR ID Number  
EPA ID Number

**BOEING PLANT 2 (Continued)**

**1000257078**

Date Interaction:	05/21/2010
Date Interaction 3:	05/21/2010
Facility ID:	2100
Facility Company:	BOEING PLANT 2
Interaction:	A
Interaction 1:	NONENFNL
Interaction 2:	Non Enforcement Final
Ecology Program:	WATQUAL
Program Data:	DMS
Facility Alt.:	Not reported
Program ID:	Not reported
Date Interaction:	05/21/2010
Date Interaction 3:	05/21/2010
Facility ID:	2100
Facility Company:	BOEING PLANT 2
Interaction:	A
Interaction 1:	NONENFNL
Interaction 2:	Non Enforcement Final
Ecology Program:	WATQUAL
Program Data:	DMS
Facility Alt.:	Not reported
Program ID:	Not reported
Date Interaction:	05/21/2010
Date Interaction 3:	05/21/2010
Facility ID:	2100
Facility Company:	BOEING PLANT 2
Interaction:	A
Interaction 1:	NONENFNL
Interaction 2:	Non Enforcement Final
Ecology Program:	WATQUAL
Program Data:	DMS
Facility Alt.:	Not reported
Program ID:	Not reported
Date Interaction:	05/21/2010
Date Interaction 3:	05/21/2010
Facility ID:	2100
Facility Company:	BOEING PLANT 2
Interaction:	A
Interaction 1:	NONENFNL
Interaction 2:	Non Enforcement Final
Ecology Program:	WATQUAL
Program Data:	DMS
Facility Alt.:	Not reported
Program ID:	Not reported
Date Interaction:	05/21/2010
Date Interaction 3:	05/21/2010
Facility ID:	2100
Facility Company:	BOEING PLANT 2
Interaction:	A
Interaction 1:	NONENFNL
Interaction 2:	Non Enforcement Final
Ecology Program:	WATQUAL

Map ID  
Direction  
Distance  
Elevation

MAP FINDINGS

Site

Database(s)

EDR ID Number  
EPA ID Number

**BOEING PLANT 2 (Continued)**

**1000257078**

Program Data:	DMS
Facility Alt.:	Not reported
Program ID:	Not reported
Date Interaction:	05/21/2010
Date Interaction 3:	05/21/2010
Facility ID:	2100
Facility Company:	BOEING PLANT 2
Interaction:	A
Interaction 1:	NONENFNL
Interaction 2:	Non Enforcement Final
Ecology Program:	WATQUAL
Program Data:	DMS
Facility Alt.:	Not reported
Program ID:	Not reported
Date Interaction:	05/21/2010
Date Interaction 3:	05/21/2010
Facility ID:	2100
Facility Company:	BOEING PLANT 2
Interaction:	A
Interaction 1:	NONENFNL
Interaction 2:	Non Enforcement Final
Ecology Program:	WATQUAL
Program Data:	DMS
Facility Alt.:	Not reported
Program ID:	Not reported
Date Interaction:	05/21/2010
Date Interaction 3:	05/21/2010
Facility ID:	2100
Facility Company:	BOEING PLANT 2
Interaction:	A
Interaction 1:	NONENFNL
Interaction 2:	Non Enforcement Final
Ecology Program:	WATQUAL
Program Data:	DMS
Facility Alt.:	Not reported
Program ID:	Not reported
Date Interaction:	05/21/2010
Date Interaction 3:	05/21/2010
Facility ID:	2100
Facility Company:	BOEING PLANT 2
Interaction:	A



Map ID  
Direction  
Distance  
Elevation

MAP FINDINGS

Site

Database(s)

EDR ID Number  
EPA ID Number

**BOEING PLANT 2 (Continued)**

**1000257078**

Interaction 1: ENFORFNL  
Interaction 2: Enforcement Final  
Ecology Program: WATQUAL  
Program Data: DMS  
Facility Alt.: Not reported  
Program ID: Not reported  
Date Interaction: 01/19/2011  
Date Interaction 3: 01/19/2011

Facility ID: 2100  
Facility Company: BOEING PLANT 2  
Interaction: A  
Interaction 1: ENFORFNL  
Interaction 2: Enforcement Final  
Ecology Program: WATQUAL  
Program Data: DMS  
Facility Alt.: Not reported  
Program ID: Not reported  
Date Interaction: 01/19/2011  
Date Interaction 3: 01/19/2011

Facility ID: 2100  
Facility Company: BOEING PLANT 2  
Interaction: A  
Interaction 1: ENFORFNL  
Interaction 2: Enforcement Final  
Ecology Program: WATQUAL  
Program Data: DMS  
Facility Alt.: Not reported  
Program ID: Not reported  
Date Interaction: 01/19/2011  
Date Interaction 3: 01/19/2011

Facility ID: 2100  
Facility Company: BOEING PLANT 2  
Interaction: A  
Interaction 1: ENFORFNL  
Interaction 2: Enforcement Final  
Ecology Program: WATQUAL  
Program Data: DMS  
Facility Alt.: Not reported  
Program ID: Not reported  
Date Interaction: 01/19/2011  
Date Interaction 3: 01/19/2011

Facility ID: 2100  
Facility Company: BOEING PLANT 2  
Interaction: A  
Interaction 1: ENFORFNL  
Interaction 2: Enforcement Final  
Ecology Program: WATQUAL  
Program Data: DMS  
Facility Alt.: Not reported  
Program ID: Not reported  
Date Interaction: 01/19/2011  
Date Interaction 3: 01/19/2011

Map ID  
Direction  
Distance  
Elevation

MAP FINDINGS

Site

Database(s)

EDR ID Number  
EPA ID Number

**BOEING PLANT 2 (Continued)**

**1000257078**

Facility ID: 2100  
Facility Company: BOEING PLANT 2  
Interaction: A  
Interaction 1: ENFORFNL  
Interaction 2: Enforcement Final  
Ecology Program: WATQUAL  
Program Data: DMS  
Facility Alt.: Not reported  
Program ID: Not reported  
Date Interaction: 01/19/2011  
Date Interaction 3: 01/19/2011

Facility ID: 2100  
Facility Company: BOEING PLANT 2  
Interaction: A  
Interaction 1: ENFORFNL  
Interaction 2: Enforcement Final  
Ecology Program: WATQUAL  
Program Data: DMS  
Facility Alt.: Not reported  
Program ID: Not reported  
Date Interaction: 01/19/2011  
Date Interaction 3: 01/19/2011

Facility ID: 2100  
Facility Company: BOEING PLANT 2  
Interaction: A  
Interaction 1: ENFORFNL  
Interaction 2: Enforcement Final  
Ecology Program: WATQUAL  
Program Data: DMS  
Facility Alt.: Not reported  
Program ID: Not reported  
Date Interaction: 01/19/2011  
Date Interaction 3: 01/19/2011

Facility ID: 2100  
Facility Company: BOEING PLANT 2  
Interaction: A  
Interaction 1: ENFORFNL  
Interaction 2: Enforcement Final  
Ecology Program: WATQUAL  
Program Data: DMS  
Facility Alt.: Not reported  
Program ID: Not reported  
Date Interaction: 01/19/2011  
Date Interaction 3: 01/19/2011

Facility ID: 2100  
Facility Company: BOEING PLANT 2  
Interaction: A  
Interaction 1: ENFORFNL  
Interaction 2: Enforcement Final  
Ecology Program: WATQUAL  
Program Data: DMS  
Facility Alt.: Not reported  
Program ID: Not reported

Map ID  
Direction  
Distance  
Elevation

MAP FINDINGS

Site

Database(s)

EDR ID Number  
EPA ID Number

**BOEING PLANT 2 (Continued)**

**1000257078**

Date Interaction: 01/19/2011  
Date Interaction 3: 01/19/2011

Facility ID: 2100  
Facility Company: BOEING PLANT 2  
Interaction: A  
Interaction 1: 401PROJ  
Interaction 2: 401CZM Project Site  
Ecology Program: SEA  
Program Data: AQUATICS  
Facility Alt.: BOEING PLANT 2  
Program ID: 201100384  
Date Interaction: 11/19/2012  
Date Interaction 3: 11/19/2012

Facility/Site Interaction T: 3524  
Geographic Location Identifier (Alias Facid): 2100  
Interaction (Aka Env Int) Type Code: UST  
Interaction (Aka Env Int) Description: Underground Storage Tank  
Interaction Status: A  
Federal Program Identifier: 10412  
Interaction Start Date: 01/01/1951  
Interaction End Date: Not reported  
prgm\_facil: Not reported  
cur\_sys\_pr: TOXICS  
cur\_sys\_nm: ISIS

Facility/Site Interaction T: 3525  
Geographic Location Identifier (Alias Facid): 2100  
Interaction (Aka Env Int) Type Code: AQOPS  
Interaction (Aka Env Int) Description: Air Qual Oper Permit Source  
Interaction Status: A  
Federal Program Identifier: Not reported  
Interaction Start Date: 01/01/1980  
Interaction End Date: Not reported  
prgm\_facil: Not reported  
cur\_sys\_pr: AIRQUAL  
cur\_sys\_nm: AIRSIS

Facility/Site Interaction T: 3526  
Geographic Location Identifier (Alias Facid): 2100  
Interaction (Aka Env Int) Type Code: HWG  
Interaction (Aka Env Int) Description: Hazardous Waste Generator  
Interaction Status: A  
Federal Program Identifier: WAD009256819  
Interaction Start Date: 08/15/1980  
Interaction End Date: Not reported  
prgm\_facil: Not reported  
cur\_sys\_pr: HAZWASTE  
cur\_sys\_nm: TURBOWASTE

Facility/Site Interaction T: 3527  
Geographic Location Identifier (Alias Facid): 2100  
Interaction (Aka Env Int) Type Code: TIER2  
Interaction (Aka Env Int) Description: Emergency/Haz Chem Rpt TIER2  
Interaction Status: A  
Federal Program Identifier: WAD009256819

Map ID  
Direction  
Distance  
Elevation

MAP FINDINGS

Site

Database(s)

EDR ID Number  
EPA ID Number

**BOEING PLANT 2 (Continued)**

**1000257078**

Interaction Start Date:	01/01/1987
Interaction End Date:	Not reported
prgm_facil:	Not reported
cur_sys_pr:	HAZWASTE
cur_sys_nm:	EPCRA
Facility/Site Interaction T:	3528
Geographic Location Identifier (Alias Facid):	2100
Interaction (Aka Env Int) Type Code:	TRI
Interaction (Aka Env Int) Description:	Toxics Release Inventory
Interaction Status:	A
Federal Program Identifier:	WAD009256819
Interaction Start Date:	01/01/1988
Interaction End Date:	Not reported
prgm_facil:	Not reported
cur_sys_pr:	HAZWASTE
cur_sys_nm:	EPCRA
Facility/Site Interaction T:	3529
Geographic Location Identifier (Alias Facid):	2100
Interaction (Aka Env Int) Type Code:	TRI
Interaction (Aka Env Int) Description:	Toxics Release Inventory
Interaction Status:	A
Federal Program Identifier:	WAD009256819
Interaction Start Date:	01/01/1989
Interaction End Date:	Not reported
prgm_facil:	Not reported
cur_sys_pr:	HAZWASTE
cur_sys_nm:	EPCRA
Facility/Site Interaction T:	3530
Geographic Location Identifier (Alias Facid):	2100
Interaction (Aka Env Int) Type Code:	LUST
Interaction (Aka Env Int) Description:	LUST Facility
Interaction Status:	A
Federal Program Identifier:	10412
Interaction Start Date:	02/02/1990
Interaction End Date:	Not reported
prgm_facil:	Not reported
cur_sys_pr:	TOXICS
cur_sys_nm:	ISIS
Facility/Site Interaction T:	3531
Geographic Location Identifier (Alias Facid):	2100
Interaction (Aka Env Int) Type Code:	HWP
Interaction (Aka Env Int) Description:	Hazardous Waste Planner
Interaction Status:	A
Federal Program Identifier:	WAD009256819
Interaction Start Date:	01/01/1991
Interaction End Date:	Not reported
prgm_facil:	Not reported
cur_sys_pr:	HAZWASTE
cur_sys_nm:	HWPPRT
Facility/Site Interaction T:	3533
Geographic Location Identifier (Alias Facid):	2100
Interaction (Aka Env Int) Type Code:	INDPNDNT

Map ID  
Direction  
Distance  
Elevation

MAP FINDINGS

Site

Database(s)

EDR ID Number  
EPA ID Number

**BOEING PLANT 2 (Continued)**

**1000257078**

Interaction (Aka Env Int) Description: Independent Cleanup  
Interaction Status: A  
Federal Program Identifier: Not reported  
Interaction Start Date: 01/01/1900  
Interaction End Date: Not reported  
prgm\_facil: BOEING PLANT 2  
cur\_sys\_pr: TOXICS  
cur\_sys\_nm: ISIS

Facility/Site Interaction T: 3534  
Geographic Location Identifier (Alias Facid): 2100  
Interaction (Aka Env Int) Type Code: SEDIMENT  
Interaction (Aka Env Int) Description: Sediments  
Interaction Status: A  
Federal Program Identifier: Not reported  
Interaction Start Date: 01/01/1900  
Interaction End Date: Not reported  
prgm\_facil: BOEING PLANT 2  
cur\_sys\_pr: TOXICS  
cur\_sys\_nm: ISIS

Facility/Site Interaction T: 81020  
Geographic Location Identifier (Alias Facid): 2100  
Interaction (Aka Env Int) Type Code: INDUSTGP  
Interaction (Aka Env Int) Description: Industrial SW GP  
Interaction Status: A  
Federal Program Identifier: WAR000482  
Interaction Start Date: 12/28/1992  
Interaction End Date: Not reported  
prgm\_facil: BOEING PLANT 2  
cur\_sys\_pr: WATQUAL  
cur\_sys\_nm: PARIS

Facility/Site Interaction T: 81021  
Geographic Location Identifier (Alias Facid): 2100  
Interaction (Aka Env Int) Type Code: INDUSTGP  
Interaction (Aka Env Int) Description: Industrial SW GP  
Interaction Status: A  
Federal Program Identifier: WAR009725  
Interaction Start Date: 10/25/2007  
Interaction End Date: Not reported  
prgm\_facil: INDEPENDENT METALS  
cur\_sys\_pr: WATQUAL  
cur\_sys\_nm: PARIS

Facility/Site Interaction T: 92753  
Geographic Location Identifier (Alias Facid): 2100  
Interaction (Aka Env Int) Type Code: NONENFNL  
Interaction (Aka Env Int) Description: Non Enforcement Final  
Interaction Status: A  
Federal Program Identifier: Not reported  
Interaction Start Date: 05/21/2010  
Interaction End Date: Not reported  
prgm\_facil: Not reported  
cur\_sys\_pr: WATQUAL  
cur\_sys\_nm: DMS

Map ID  
Direction  
Distance  
Elevation

MAP FINDINGS

Site

Database(s)

EDR ID Number  
EPA ID Number

**BOEING PLANT 2 (Continued)**

**1000257078**

Facility Id:	2100
Latitude:	47.532733
Longitude:	-122.31691
Ecology Interest Type Code:	HWP
Facility ID:	2100
Facility Company:	BOEING PLANT 2
Interaction:	A
Interaction 1:	UST
Interaction 2:	Underground Storage Tank
Ecology Program:	TOXICS
Program Data:	ISIS
Facility Alt.:	Not reported
Program ID:	10412
Date Interaction:	01/01/1951
Date Interaction 3:	01/01/1951
Facility ID:	2100
Facility Company:	BOEING PLANT 2
Interaction:	A
Interaction 1:	AQOPS
Interaction 2:	Air Qual Oper Permit Source
Ecology Program:	AIRQUAL
Program Data:	AIRSIS
Facility Alt.:	Not reported
Program ID:	Not reported
Date Interaction:	01/01/1980
Date Interaction 3:	01/01/1980
Facility ID:	2100
Facility Company:	BOEING PLANT 2
Interaction:	A
Interaction 1:	HWG
Interaction 2:	Hazardous Waste Generator
Ecology Program:	HAZWASTE
Program Data:	TURBOWASTE
Facility Alt.:	Boeing Plant 2
Program ID:	WAD009256819
Date Interaction:	08/15/1980
Date Interaction 3:	08/15/1980
Facility ID:	2100
Facility Company:	BOEING PLANT 2
Interaction:	A
Interaction 1:	TIER2
Interaction 2:	Emergency/Haz Chem Rpt TIER2
Ecology Program:	HAZWASTE
Program Data:	EPCRA
Facility Alt.:	Not reported
Program ID:	WAD009256819
Date Interaction:	01/01/1987
Date Interaction 3:	01/01/1987
Facility ID:	2100
Facility Company:	BOEING PLANT 2
Interaction:	A
Interaction 1:	TRI
Interaction 2:	Toxics Release Inventory

Map ID  
Direction  
Distance  
Elevation

MAP FINDINGS

Site

Database(s)

EDR ID Number  
EPA ID Number

**BOEING PLANT 2 (Continued)**

**1000257078**

Ecology Program:	HAZWASTE
Program Data:	EPCRA
Facility Alt.:	Not reported
Program ID:	WAD009256819
Date Interaction:	01/01/1988
Date Interaction 3:	01/01/1988
Facility ID:	2100
Facility Company:	BOEING PLANT 2
Interaction:	A
Interaction 1:	LUST
Interaction 2:	LUST Facility
Ecology Program:	TOXICS
Program Data:	ISIS
Facility Alt.:	Not reported
Program ID:	10412
Date Interaction:	02/02/1990
Date Interaction 3:	02/02/1990
Facility ID:	2100
Facility Company:	BOEING PLANT 2
Interaction:	A
Interaction 1:	HWP
Interaction 2:	Hazardous Waste Planner
Ecology Program:	HAZWASTE
Program Data:	HWPPRT
Facility Alt.:	Not reported
Program ID:	WAD009256819
Date Interaction:	01/01/1991
Date Interaction 3:	01/01/1991
Facility ID:	2100
Facility Company:	BOEING PLANT 2
Interaction:	A
Interaction 1:	INDPNDNT
Interaction 2:	Independent Cleanup
Ecology Program:	TOXICS
Program Data:	ISIS
Facility Alt.:	BOEING PLANT 2
Program ID:	Not reported
Date Interaction:	01/01/1900
Date Interaction 3:	01/01/1900
Facility ID:	2100
Facility Company:	BOEING PLANT 2
Interaction:	A
Interaction 1:	SEDIMENT
Interaction 2:	Sediments
Ecology Program:	TOXICS
Program Data:	ISIS
Facility Alt.:	BOEING PLANT 2
Program ID:	Not reported
Date Interaction:	01/01/1900
Date Interaction 3:	01/01/1900
Facility ID:	2100
Facility Company:	BOEING PLANT 2

Map ID  
Direction  
Distance  
Elevation

MAP FINDINGS

Site

Database(s)

EDR ID Number  
EPA ID Number

**BOEING PLANT 2 (Continued)**

**1000257078**

Interaction:	A
Interaction 1:	INDUSTGP
Interaction 2:	Industrial SW GP
Ecology Program:	WATQUAL
Program Data:	PARIS
Facility Alt.:	BOEING PLANT 2
Program ID:	WAR000482
Date Interaction:	12/28/1992
Date Interaction 3:	12/28/1992
Facility ID:	2100
Facility Company:	BOEING PLANT 2
Interaction:	A
Interaction 1:	NONENFNL
Interaction 2:	Non Enforcement Final
Ecology Program:	WATQUAL
Program Data:	DMS
Facility Alt.:	Not reported
Program ID:	Not reported
Date Interaction:	05/21/2010
Date Interaction 3:	05/21/2010
Facility ID:	2100
Facility Company:	BOEING PLANT 2
Interaction:	A
Interaction 1:	NONENFNL
Interaction 2:	Non Enforcement Final
Ecology Program:	WATQUAL
Program Data:	DMS
Facility Alt.:	Not reported
Program ID:	Not reported
Date Interaction:	05/21/2010
Date Interaction 3:	05/21/2010
Facility ID:	2100
Facility Company:	BOEING PLANT 2
Interaction:	A
Interaction 1:	NONENFNL
Interaction 2:	Non Enforcement Final
Ecology Program:	WATQUAL
Program Data:	DMS
Facility Alt.:	Not reported
Program ID:	Not reported
Date Interaction:	05/21/2010
Date Interaction 3:	05/21/2010
Facility ID:	2100
Facility Company:	BOEING PLANT 2
Interaction:	A
Interaction 1:	NONENFNL
Interaction 2:	Non Enforcement Final
Ecology Program:	WATQUAL
Program Data:	DMS
Facility Alt.:	Not reported
Program ID:	Not reported
Date Interaction:	05/21/2010
Date Interaction 3:	05/21/2010



Map ID  
Direction  
Distance  
Elevation

MAP FINDINGS

Site

Database(s)

EDR ID Number  
EPA ID Number

**BOEING PLANT 2 (Continued)**

**1000257078**

Facility ID: 2100  
Facility Company: BOEING PLANT 2  
Interaction: A  
Interaction 1: NONENFNL  
Interaction 2: Non Enforcement Final  
Ecology Program: WATQUAL  
Program Data: DMS  
Facility Alt.: Not reported  
Program ID: Not reported  
Date Interaction: 05/21/2010  
Date Interaction 3: 05/21/2010

Facility ID: 2100  
Facility Company: BOEING PLANT 2  
Interaction: A  
Interaction 1: NONENFNL  
Interaction 2: Non Enforcement Final  
Ecology Program: WATQUAL  
Program Data: DMS  
Facility Alt.: Not reported  
Program ID: Not reported  
Date Interaction: 05/21/2010  
Date Interaction 3: 05/21/2010

Facility ID: 2100  
Facility Company: BOEING PLANT 2  
Interaction: A  
Interaction 1: NONENFNL  
Interaction 2: Non Enforcement Final  
Ecology Program: WATQUAL  
Program Data: DMS  
Facility Alt.: Not reported  
Program ID: Not reported  
Date Interaction: 05/21/2010  
Date Interaction 3: 05/21/2010

Facility ID: 2100  
Facility Company: BOEING PLANT 2  
Interaction: A  
Interaction 1: NONENFNL  
Interaction 2: Non Enforcement Final  
Ecology Program: WATQUAL  
Program Data: DMS  
Facility Alt.: Not reported  
Program ID: Not reported  
Date Interaction: 05/21/2010  
Date Interaction 3: 05/21/2010

Facility ID: 2100  
Facility Company: BOEING PLANT 2  
Interaction: A  
Interaction 1: NONENFNL  
Interaction 2: Non Enforcement Final  
Ecology Program: WATQUAL  
Program Data: DMS  
Facility Alt.: Not reported  
Program ID: Not reported

Map ID  
Direction  
Distance  
Elevation

MAP FINDINGS

Site

Database(s)

EDR ID Number  
EPA ID Number

**BOEING PLANT 2 (Continued)**

**1000257078**

Date Interaction:	05/21/2010
Date Interaction 3:	05/21/2010
Facility ID:	2100
Facility Company:	BOEING PLANT 2
Interaction:	A
Interaction 1:	NONENFNL
Interaction 2:	Non Enforcement Final
Ecology Program:	WATQUAL
Program Data:	DMS
Facility Alt.:	Not reported
Program ID:	Not reported
Date Interaction:	05/21/2010
Date Interaction 3:	05/21/2010
Facility ID:	2100
Facility Company:	BOEING PLANT 2
Interaction:	A
Interaction 1:	ENFORFNL
Interaction 2:	Enforcement Final
Ecology Program:	WATQUAL
Program Data:	DMS
Facility Alt.:	Not reported
Program ID:	Not reported
Date Interaction:	01/19/2011
Date Interaction 3:	01/19/2011
Facility ID:	2100
Facility Company:	BOEING PLANT 2
Interaction:	A
Interaction 1:	ENFORFNL
Interaction 2:	Enforcement Final
Ecology Program:	WATQUAL
Program Data:	DMS
Facility Alt.:	Not reported
Program ID:	Not reported
Date Interaction:	01/19/2011
Date Interaction 3:	01/19/2011
Facility ID:	2100
Facility Company:	BOEING PLANT 2
Interaction:	A
Interaction 1:	ENFORFNL
Interaction 2:	Enforcement Final
Ecology Program:	WATQUAL
Program Data:	DMS
Facility Alt.:	Not reported
Program ID:	Not reported
Date Interaction:	01/19/2011
Date Interaction 3:	01/19/2011
Facility ID:	2100
Facility Company:	BOEING PLANT 2
Interaction:	A
Interaction 1:	ENFORFNL
Interaction 2:	Enforcement Final
Ecology Program:	WATQUAL

Map ID  
Direction  
Distance  
Elevation

MAP FINDINGS

Site

Database(s)

EDR ID Number  
EPA ID Number

**BOEING PLANT 2 (Continued)**

**1000257078**

Program Data:	DMS
Facility Alt.:	Not reported
Program ID:	Not reported
Date Interaction:	01/19/2011
Date Interaction 3:	01/19/2011
Facility ID:	2100
Facility Company:	BOEING PLANT 2
Interaction:	A
Interaction 1:	ENFORFNL
Interaction 2:	Enforcement Final
Ecology Program:	WATQUAL
Program Data:	DMS
Facility Alt.:	Not reported
Program ID:	Not reported
Date Interaction:	01/19/2011
Date Interaction 3:	01/19/2011
Facility ID:	2100
Facility Company:	BOEING PLANT 2
Interaction:	A
Interaction 1:	ENFORFNL
Interaction 2:	Enforcement Final
Ecology Program:	WATQUAL
Program Data:	DMS
Facility Alt.:	Not reported
Program ID:	Not reported
Date Interaction:	01/19/2011
Date Interaction 3:	01/19/2011
Facility ID:	2100
Facility Company:	BOEING PLANT 2
Interaction:	A
Interaction 1:	ENFORFNL
Interaction 2:	Enforcement Final
Ecology Program:	WATQUAL
Program Data:	DMS
Facility Alt.:	Not reported
Program ID:	Not reported
Date Interaction:	01/19/2011
Date Interaction 3:	01/19/2011
Facility ID:	2100
Facility Company:	BOEING PLANT 2
Interaction:	A

Map ID  
Direction  
Distance  
Elevation

MAP FINDINGS

Site

Database(s)

EDR ID Number  
EPA ID Number

**BOEING PLANT 2 (Continued)**

**1000257078**

Interaction 1:	ENFORFNL
Interaction 2:	Enforcement Final
Ecology Program:	WATQUAL
Program Data:	DMS
Facility Alt.:	Not reported
Program ID:	Not reported
Date Interaction:	01/19/2011
Date Interaction 3:	01/19/2011
Facility ID:	2100
Facility Company:	BOEING PLANT 2
Interaction:	A
Interaction 1:	ENFORFNL
Interaction 2:	Enforcement Final
Ecology Program:	WATQUAL
Program Data:	DMS
Facility Alt.:	Not reported
Program ID:	Not reported
Date Interaction:	01/19/2011
Date Interaction 3:	01/19/2011
Facility ID:	2100
Facility Company:	BOEING PLANT 2
Interaction:	A
Interaction 1:	401PROJ
Interaction 2:	401CZM Project Site
Ecology Program:	SEA
Program Data:	AQUATICS
Facility Alt.:	BOEING PLANT 2
Program ID:	201100384
Date Interaction:	11/19/2012
Date Interaction 3:	11/19/2012
Facility/Site Interaction T:	3524
Geographic Location Identifier (Alias Facid):	2100
Interaction (Aka Env Int) Type Code:	UST
Interaction (Aka Env Int) Description:	Underground Storage Tank
Interaction Status:	A
Federal Program Identifier:	10412
Interaction Start Date:	01/01/1951
Interaction End Date:	Not reported
prgm_facil:	Not reported
cur_sys_pr:	TOXICS
cur_sys_nm:	ISIS
Facility/Site Interaction T:	3525
Geographic Location Identifier (Alias Facid):	2100
Interaction (Aka Env Int) Type Code:	AQOPS
Interaction (Aka Env Int) Description:	Air Qual Oper Permit Source
Interaction Status:	A
Federal Program Identifier:	Not reported
Interaction Start Date:	01/01/1980
Interaction End Date:	Not reported
prgm_facil:	Not reported
cur_sys_pr:	AIRQUAL
cur_sys_nm:	AIRSIS

Map ID  
Direction  
Distance  
Elevation

MAP FINDINGS

Site

Database(s)

EDR ID Number  
EPA ID Number

**BOEING PLANT 2 (Continued)**

**1000257078**

Facility/Site Interaction T:	3526
Geographic Location Identifier (Alias Facid):	2100
Interaction (Aka Env Int) Type Code:	HWG
Interaction (Aka Env Int) Description:	Hazardous Waste Generator
Interaction Status:	A
Federal Program Identifier:	WAD009256819
Interaction Start Date:	08/15/1980
Interaction End Date:	Not reported
prgm_facil:	Not reported
cur_sys_pr:	HAZWASTE
cur_sys_nm:	TURBOWASTE
Facility/Site Interaction T:	3527
Geographic Location Identifier (Alias Facid):	2100
Interaction (Aka Env Int) Type Code:	TIER2
Interaction (Aka Env Int) Description:	Emergency/Haz Chem Rpt TIER2
Interaction Status:	A
Federal Program Identifier:	WAD009256819
Interaction Start Date:	01/01/1987
Interaction End Date:	Not reported
prgm_facil:	Not reported
cur_sys_pr:	HAZWASTE
cur_sys_nm:	EPCRA
Facility/Site Interaction T:	3528
Geographic Location Identifier (Alias Facid):	2100
Interaction (Aka Env Int) Type Code:	TRI
Interaction (Aka Env Int) Description:	Toxics Release Inventory
Interaction Status:	A
Federal Program Identifier:	WAD009256819
Interaction Start Date:	01/01/1988
Interaction End Date:	Not reported
prgm_facil:	Not reported
cur_sys_pr:	HAZWASTE
cur_sys_nm:	EPCRA
Facility/Site Interaction T:	3529
Geographic Location Identifier (Alias Facid):	2100
Interaction (Aka Env Int) Type Code:	TRI
Interaction (Aka Env Int) Description:	Toxics Release Inventory
Interaction Status:	A
Federal Program Identifier:	WAD009256819
Interaction Start Date:	01/01/1989
Interaction End Date:	Not reported
prgm_facil:	Not reported
cur_sys_pr:	HAZWASTE
cur_sys_nm:	EPCRA
Facility/Site Interaction T:	3530
Geographic Location Identifier (Alias Facid):	2100
Interaction (Aka Env Int) Type Code:	LUST
Interaction (Aka Env Int) Description:	LUST Facility
Interaction Status:	A
Federal Program Identifier:	10412
Interaction Start Date:	02/02/1990
Interaction End Date:	Not reported
prgm_facil:	Not reported

Map ID  
Direction  
Distance  
Elevation

MAP FINDINGS

Site

Database(s)

EDR ID Number  
EPA ID Number

**BOEING PLANT 2 (Continued)**

**1000257078**

cur\_sys\_pr: TOXICS  
cur\_sys\_nm: ISIS  
  
Facility/Site Interaction T: 3531  
Geographic Location Identifier (Alias Facid): 2100  
Interaction (Aka Env Int) Type Code: HWP  
Interaction (Aka Env Int) Description: Hazardous Waste Planner  
Interaction Status: A  
Federal Program Identifier: WAD009256819  
Interaction Start Date: 01/01/1991  
Interaction End Date: Not reported  
prgm\_facil: Not reported  
cur\_sys\_pr: HAZWASTE  
cur\_sys\_nm: HWPPRT

Facility/Site Interaction T: 3533  
Geographic Location Identifier (Alias Facid): 2100  
Interaction (Aka Env Int) Type Code: INDPNDNT  
Interaction (Aka Env Int) Description: Independent Cleanup  
Interaction Status: A  
Federal Program Identifier: Not reported  
Interaction Start Date: 01/01/1900  
Interaction End Date: Not reported  
prgm\_facil: BOEING PLANT 2  
cur\_sys\_pr: TOXICS  
cur\_sys\_nm: ISIS

Facility/Site Interaction T: 3534  
Geographic Location Identifier (Alias Facid): 2100  
Interaction (Aka Env Int) Type Code: SEDIMENT  
Interaction (Aka Env Int) Description: Sediments  
Interaction Status: A  
Federal Program Identifier: Not reported  
Interaction Start Date: 01/01/1900  
Interaction End Date: Not reported  
prgm\_facil: BOEING PLANT 2  
cur\_sys\_pr: TOXICS  
cur\_sys\_nm: ISIS

Facility/Site Interaction T: 81020  
Geographic Location Identifier (Alias Facid): 2100  
Interaction (Aka Env Int) Type Code: INDUSTGP  
Interaction (Aka Env Int) Description: Industrial SW GP  
Interaction Status: A  
Federal Program Identifier: WAR000482  
Interaction Start Date: 12/28/1992  
Interaction End Date: Not reported  
prgm\_facil: BOEING PLANT 2  
cur\_sys\_pr: WATQUAL  
cur\_sys\_nm: PARIS

Facility/Site Interaction T: 81021  
Geographic Location Identifier (Alias Facid): 2100  
Interaction (Aka Env Int) Type Code: INDUSTGP  
Interaction (Aka Env Int) Description: Industrial SW GP  
Interaction Status: A  
Federal Program Identifier: WAR009725

Map ID  
Direction  
Distance  
Elevation

MAP FINDINGS

Site

Database(s)

EDR ID Number  
EPA ID Number

**BOEING PLANT 2 (Continued)**

**1000257078**

Interaction Start Date: 10/25/2007  
Interaction End Date: Not reported  
prgm\_facil: INDEPENDENT METALS  
cur\_sys\_pr: WATQUAL  
cur\_sys\_nm: PARIS

Facility/Site Interaction T: 92753  
Geographic Location Identifier (Alias Facid): 2100  
Interaction (Aka Env Int) Type Code: NONENFNL  
Interaction (Aka Env Int) Description: Non Enforcement Final  
Interaction Status: A  
Federal Program Identifier: Not reported  
Interaction Start Date: 05/21/2010  
Interaction End Date: Not reported  
prgm\_facil: Not reported  
cur\_sys\_pr: WATQUAL  
cur\_sys\_nm: DMS

Facility Id: 2100  
Latitude: 47.532733  
Longitude: -122.31691  
Ecology Interest Type Code: LUST  
Facility ID: 2100  
Facility Company: BOEING PLANT 2  
Interaction: A  
Interaction 1: UST  
Interaction 2: Underground Storage Tank  
Ecology Program: TOXICS  
Program Data: ISIS  
Facility Alt.: Not reported  
Program ID: 10412  
Date Interaction: 01/01/1951  
Date Interaction 3: 01/01/1951

Facility ID: 2100  
Facility Company: BOEING PLANT 2  
Interaction: A  
Interaction 1: AQOPS  
Interaction 2: Air Qual Oper Permit Source  
Ecology Program: AIRQUAL  
Program Data: AIRSIS  
Facility Alt.: Not reported  
Program ID: Not reported  
Date Interaction: 01/01/1980  
Date Interaction 3: 01/01/1980

Facility ID: 2100  
Facility Company: BOEING PLANT 2  
Interaction: A  
Interaction 1: HWG  
Interaction 2: Hazardous Waste Generator  
Ecology Program: HAZWASTE  
Program Data: TURBOWASTE  
Facility Alt.: Boeing Plant 2  
Program ID: WAD009256819  
Date Interaction: 08/15/1980

Map ID  
Direction  
Distance  
Elevation

MAP FINDINGS

Site

Database(s)

EDR ID Number  
EPA ID Number

**BOEING PLANT 2 (Continued)**

**1000257078**

Date Interaction 3: 08/15/1980  
Facility ID: 2100  
Facility Company: BOEING PLANT 2  
Interaction: A  
Interaction 1: TIER2  
Interaction 2: Emergency/Haz Chem Rpt TIER2  
Ecology Program: HAZWASTE  
Program Data: EPCRA  
Facility Alt.: Not reported  
Program ID: WAD009256819  
Date Interaction: 01/01/1987  
Date Interaction 3: 01/01/1987

Facility ID: 2100  
Facility Company: BOEING PLANT 2  
Interaction: A  
Interaction 1: TRI  
Interaction 2: Toxics Release Inventory  
Ecology Program: HAZWASTE  
Program Data: EPCRA  
Facility Alt.: Not reported  
Program ID: WAD009256819  
Date Interaction: 01/01/1988  
Date Interaction 3: 01/01/1988

Facility ID: 2100  
Facility Company: BOEING PLANT 2  
Interaction: A  
Interaction 1: LUST  
Interaction 2: LUST Facility  
Ecology Program: TOXICS  
Program Data: ISIS  
Facility Alt.: Not reported  
Program ID: 10412  
Date Interaction: 02/02/1990  
Date Interaction 3: 02/02/1990

Facility ID: 2100  
Facility Company: BOEING PLANT 2  
Interaction: A  
Interaction 1: HWP  
Interaction 2: Hazardous Waste Planner  
Ecology Program: HAZWASTE  
Program Data: HWPPRT  
Facility Alt.: Not reported  
Program ID: WAD009256819  
Date Interaction: 01/01/1991  
Date Interaction 3: 01/01/1991

Facility ID: 2100  
Facility Company: BOEING PLANT 2  
Interaction: A  
Interaction 1: INDPNDNT  
Interaction 2: Independent Cleanup  
Ecology Program: TOXICS  
Program Data: ISIS



Map ID  
Direction  
Distance  
Elevation

MAP FINDINGS

Site

Database(s)

EDR ID Number  
EPA ID Number

**BOEING PLANT 2 (Continued)**

**1000257078**

Facility Alt.:	BOEING PLANT 2
Program ID:	Not reported
Date Interaction:	01/01/1900
Date Interaction 3:	01/01/1900
Facility ID:	2100
Facility Company:	BOEING PLANT 2
Interaction:	A
Interaction 1:	SEDIMENT
Interaction 2:	Sediments
Ecology Program:	TOXICS
Program Data:	ISIS
Facility Alt.:	BOEING PLANT 2
Program ID:	Not reported
Date Interaction:	01/01/1900
Date Interaction 3:	01/01/1900
Facility ID:	2100
Facility Company:	BOEING PLANT 2
Interaction:	A
Interaction 1:	INDUSTGP
Interaction 2:	Industrial SW GP
Ecology Program:	WATQUAL
Program Data:	PARIS
Facility Alt.:	BOEING PLANT 2
Program ID:	WAR000482
Date Interaction:	12/28/1992
Date Interaction 3:	12/28/1992
Facility ID:	2100
Facility Company:	BOEING PLANT 2
Interaction:	A
Interaction 1:	NONENFNL
Interaction 2:	Non Enforcement Final
Ecology Program:	WATQUAL
Program Data:	DMS
Facility Alt.:	Not reported
Program ID:	Not reported
Date Interaction:	05/21/2010
Date Interaction 3:	05/21/2010
Facility ID:	2100
Facility Company:	BOEING PLANT 2
Interaction:	A
Interaction 1:	NONENFNL
Interaction 2:	Non Enforcement Final
Ecology Program:	WATQUAL
Program Data:	DMS
Facility Alt.:	Not reported
Program ID:	Not reported
Date Interaction:	05/21/2010
Date Interaction 3:	05/21/2010
Facility ID:	2100
Facility Company:	BOEING PLANT 2
Interaction:	A
Interaction 1:	NONENFNL

Map ID  
Direction  
Distance  
Elevation

MAP FINDINGS

Site

Database(s)

EDR ID Number  
EPA ID Number

**BOEING PLANT 2 (Continued)**

**1000257078**

Interaction 2: Non Enforcement Final  
Ecology Program: WATQUAL  
Program Data: DMS  
Facility Alt.: Not reported  
Program ID: Not reported  
Date Interaction: 05/21/2010  
Date Interaction 3: 05/21/2010

Facility ID: 2100  
Facility Company: BOEING PLANT 2  
Interaction: A  
Interaction 1: NONENFNL  
Interaction 2: Non Enforcement Final  
Ecology Program: WATQUAL  
Program Data: DMS  
Facility Alt.: Not reported  
Program ID: Not reported  
Date Interaction: 05/21/2010  
Date Interaction 3: 05/21/2010

Facility ID: 2100  
Facility Company: BOEING PLANT 2  
Interaction: A  
Interaction 1: NONENFNL  
Interaction 2: Non Enforcement Final  
Ecology Program: WATQUAL  
Program Data: DMS  
Facility Alt.: Not reported  
Program ID: Not reported  
Date Interaction: 05/21/2010  
Date Interaction 3: 05/21/2010

Facility ID: 2100  
Facility Company: BOEING PLANT 2  
Interaction: A  
Interaction 1: NONENFNL  
Interaction 2: Non Enforcement Final  
Ecology Program: WATQUAL  
Program Data: DMS  
Facility Alt.: Not reported  
Program ID: Not reported  
Date Interaction: 05/21/2010  
Date Interaction 3: 05/21/2010

Facility ID: 2100  
Facility Company: BOEING PLANT 2  
Interaction: A  
Interaction 1: NONENFNL  
Interaction 2: Non Enforcement Final  
Ecology Program: WATQUAL  
Program Data: DMS  
Facility Alt.: Not reported  
Program ID: Not reported  
Date Interaction: 05/21/2010  
Date Interaction 3: 05/21/2010

Facility ID: 2100

Map ID  
Direction  
Distance  
Elevation

MAP FINDINGS

Site

Database(s)

EDR ID Number  
EPA ID Number

**BOEING PLANT 2 (Continued)**

**1000257078**

Facility Company: BOEING PLANT 2  
Interaction: A  
Interaction 1: NONENFNL  
Interaction 2: Non Enforcement Final  
Ecology Program: WATQUAL  
Program Data: DMS  
Facility Alt.: Not reported  
Program ID: Not reported  
Date Interaction: 05/21/2010  
Date Interaction 3: 05/21/2010

Facility ID: 2100  
Facility Company: BOEING PLANT 2  
Interaction: A  
Interaction 1: NONENFNL  
Interaction 2: Non Enforcement Final  
Ecology Program: WATQUAL  
Program Data: DMS  
Facility Alt.: Not reported  
Program ID: Not reported  
Date Interaction: 05/21/2010  
Date Interaction 3: 05/21/2010

Facility ID: 2100  
Facility Company: BOEING PLANT 2  
Interaction: A  
Interaction 1: NONENFNL  
Interaction 2: Non Enforcement Final  
Ecology Program: WATQUAL  
Program Data: DMS  
Facility Alt.: Not reported  
Program ID: Not reported  
Date Interaction: 05/21/2010  
Date Interaction 3: 05/21/2010

Facility ID: 2100  
Facility Company: BOEING PLANT 2  
Interaction: A  
Interaction 1: ENFORFNL  
Interaction 2: Enforcement Final  
Ecology Program: WATQUAL  
Program Data: DMS  
Facility Alt.: Not reported  
Program ID: Not reported  
Date Interaction: 01/19/2011  
Date Interaction 3: 01/19/2011

Facility ID: 2100  
Facility Company: BOEING PLANT 2  
Interaction: A  
Interaction 1: ENFORFNL  
Interaction 2: Enforcement Final  
Ecology Program: WATQUAL  
Program Data: DMS  
Facility Alt.: Not reported  
Program ID: Not reported  
Date Interaction: 01/19/2011

Map ID  
Direction  
Distance  
Elevation

MAP FINDINGS

Site

Database(s)

EDR ID Number  
EPA ID Number

**BOEING PLANT 2 (Continued)**

**1000257078**

Date Interaction 3: 01/19/2011  
  
Facility ID: 2100  
Facility Company: BOEING PLANT 2  
Interaction: A  
Interaction 1: ENFORFNL  
Interaction 2: Enforcement Final  
Ecology Program: WATQUAL  
Program Data: DMS  
Facility Alt.: Not reported  
Program ID: Not reported  
Date Interaction: 01/19/2011  
Date Interaction 3: 01/19/2011

Facility ID: 2100  
Facility Company: BOEING PLANT 2  
Interaction: A  
Interaction 1: ENFORFNL  
Interaction 2: Enforcement Final  
Ecology Program: WATQUAL  
Program Data: DMS  
Facility Alt.: Not reported  
Program ID: Not reported  
Date Interaction: 01/19/2011  
Date Interaction 3: 01/19/2011

Facility ID: 2100  
Facility Company: BOEING PLANT 2  
Interaction: A  
Interaction 1: ENFORFNL  
Interaction 2: Enforcement Final  
Ecology Program: WATQUAL  
Program Data: DMS  
Facility Alt.: Not reported  
Program ID: Not reported  
Date Interaction: 01/19/2011  
Date Interaction 3: 01/19/2011

Facility ID: 2100  
Facility Company: BOEING PLANT 2  
Interaction: A  
Interaction 1: ENFORFNL  
Interaction 2: Enforcement Final  
Ecology Program: WATQUAL  
Program Data: DMS  
Facility Alt.: Not reported  
Program ID: Not reported  
Date Interaction: 01/19/2011  
Date Interaction 3: 01/19/2011

Facility ID: 2100  
Facility Company: BOEING PLANT 2  
Interaction: A  
Interaction 1: ENFORFNL  
Interaction 2: Enforcement Final  
Ecology Program: WATQUAL  
Program Data: DMS

Map ID  
Direction  
Distance  
Elevation

MAP FINDINGS

Site

Database(s)

EDR ID Number  
EPA ID Number

**BOEING PLANT 2 (Continued)**

**1000257078**

Facility Alt.:	Not reported
Program ID:	Not reported
Date Interaction:	01/19/2011
Date Interaction 3:	01/19/2011
Facility ID:	2100
Facility Company:	BOEING PLANT 2
Interaction:	A
Interaction 1:	ENFORFNL
Interaction 2:	Enforcement Final
Ecology Program:	WATQUAL
Program Data:	DMS
Facility Alt.:	Not reported
Program ID:	Not reported
Date Interaction:	01/19/2011
Date Interaction 3:	01/19/2011
Facility ID:	2100
Facility Company:	BOEING PLANT 2
Interaction:	A
Interaction 1:	ENFORFNL
Interaction 2:	Enforcement Final
Ecology Program:	WATQUAL
Program Data:	DMS
Facility Alt.:	Not reported
Program ID:	Not reported
Date Interaction:	01/19/2011
Date Interaction 3:	01/19/2011
Facility ID:	2100
Facility Company:	BOEING PLANT 2
Interaction:	A
Interaction 1:	ENFORFNL
Interaction 2:	Enforcement Final
Ecology Program:	WATQUAL
Program Data:	DMS
Facility Alt.:	Not reported
Program ID:	Not reported
Date Interaction:	01/19/2011
Date Interaction 3:	01/19/2011
Facility ID:	2100
Facility Company:	BOEING PLANT 2
Interaction:	A
Interaction 1:	401PROJ
Interaction 2:	401CZM Project Site
Ecology Program:	SEA
Program Data:	AQUATICS
Facility Alt.:	BOEING PLANT 2
Program ID:	201100384
Date Interaction:	11/19/2012
Date Interaction 3:	11/19/2012
Facility/Site Interaction T:	3524
Geographic Location Identifier (Alias Facid):	2100
Interaction (Aka Env Int) Type Code:	UST
Interaction (Aka Env Int) Description:	Underground Storage Tank

Map ID  
Direction  
Distance  
Elevation

MAP FINDINGS

Site

Database(s)

EDR ID Number  
EPA ID Number

**BOEING PLANT 2 (Continued)**

**1000257078**

Interaction Status: A  
Federal Program Identifier: 10412  
Interaction Start Date: 01/01/1951  
Interaction End Date: Not reported  
prgm\_facil: Not reported  
cur\_sys\_pr: TOXICS  
cur\_sys\_nm: ISIS

Facility/Site Interaction T: 3525  
Geographic Location Identifier (Alias Facid): 2100  
Interaction (Aka Env Int) Type Code: AQOPS  
Interaction (Aka Env Int) Description: Air Qual Oper Permit Source  
Interaction Status: A  
Federal Program Identifier: Not reported  
Interaction Start Date: 01/01/1980  
Interaction End Date: Not reported  
prgm\_facil: Not reported  
cur\_sys\_pr: AIRQUAL  
cur\_sys\_nm: AIRSIS

Facility/Site Interaction T: 3526  
Geographic Location Identifier (Alias Facid): 2100  
Interaction (Aka Env Int) Type Code: HWG  
Interaction (Aka Env Int) Description: Hazardous Waste Generator  
Interaction Status: A  
Federal Program Identifier: WAD009256819  
Interaction Start Date: 08/15/1980  
Interaction End Date: Not reported  
prgm\_facil: Not reported  
cur\_sys\_pr: HAZWASTE  
cur\_sys\_nm: TURBOWASTE

Facility/Site Interaction T: 3527  
Geographic Location Identifier (Alias Facid): 2100  
Interaction (Aka Env Int) Type Code: TIER2  
Interaction (Aka Env Int) Description: Emergency/Haz Chem Rpt TIER2  
Interaction Status: A  
Federal Program Identifier: WAD009256819  
Interaction Start Date: 01/01/1987  
Interaction End Date: Not reported  
prgm\_facil: Not reported  
cur\_sys\_pr: HAZWASTE  
cur\_sys\_nm: EPCRA

Facility/Site Interaction T: 3528  
Geographic Location Identifier (Alias Facid): 2100  
Interaction (Aka Env Int) Type Code: TRI  
Interaction (Aka Env Int) Description: Toxics Release Inventory  
Interaction Status: A  
Federal Program Identifier: WAD009256819  
Interaction Start Date: 01/01/1988  
Interaction End Date: Not reported  
prgm\_facil: Not reported  
cur\_sys\_pr: HAZWASTE  
cur\_sys\_nm: EPCRA

Facility/Site Interaction T: 3529

Map ID  
Direction  
Distance  
Elevation

MAP FINDINGS

Site

Database(s)

EDR ID Number  
EPA ID Number

**BOEING PLANT 2 (Continued)**

**1000257078**

Geographic Location Identifier (Alias Facid): 2100  
Interaction (Aka Env Int) Type Code: TRI  
Interaction (Aka Env Int) Description: Toxics Release Inventory  
Interaction Status: A  
Federal Program Identifier: WAD009256819  
Interaction Start Date: 01/01/1989  
Interaction End Date: Not reported  
prgm\_facil: Not reported  
cur\_sys\_pr: HAZWASTE  
cur\_sys\_nm: EPCRA

Facility/Site Interaction T: 3530  
Geographic Location Identifier (Alias Facid): 2100  
Interaction (Aka Env Int) Type Code: LUST  
Interaction (Aka Env Int) Description: LUST Facility  
Interaction Status: A  
Federal Program Identifier: 10412  
Interaction Start Date: 02/02/1990  
Interaction End Date: Not reported  
prgm\_facil: Not reported  
cur\_sys\_pr: TOXICS  
cur\_sys\_nm: ISIS

Facility/Site Interaction T: 3531  
Geographic Location Identifier (Alias Facid): 2100  
Interaction (Aka Env Int) Type Code: HWP  
Interaction (Aka Env Int) Description: Hazardous Waste Planner  
Interaction Status: A  
Federal Program Identifier: WAD009256819  
Interaction Start Date: 01/01/1991  
Interaction End Date: Not reported  
prgm\_facil: Not reported  
cur\_sys\_pr: HAZWASTE  
cur\_sys\_nm: HWPprt

Facility/Site Interaction T: 3533  
Geographic Location Identifier (Alias Facid): 2100  
Interaction (Aka Env Int) Type Code: INDPNDNT  
Interaction (Aka Env Int) Description: Independent Cleanup  
Interaction Status: A  
Federal Program Identifier: Not reported  
Interaction Start Date: 01/01/1900  
Interaction End Date: Not reported  
prgm\_facil: BOEING PLANT 2  
cur\_sys\_pr: TOXICS  
cur\_sys\_nm: ISIS

Facility/Site Interaction T: 3534  
Geographic Location Identifier (Alias Facid): 2100  
Interaction (Aka Env Int) Type Code: SEDIMENT  
Interaction (Aka Env Int) Description: Sediments  
Interaction Status: A  
Federal Program Identifier: Not reported  
Interaction Start Date: 01/01/1900  
Interaction End Date: Not reported  
prgm\_facil: BOEING PLANT 2  
cur\_sys\_pr: TOXICS

Map ID  
Direction  
Distance  
Elevation

MAP FINDINGS

Site

Database(s)

EDR ID Number  
EPA ID Number

**BOEING PLANT 2 (Continued)**

**1000257078**

cur\_sys\_nm: ISIS

Facility/Site Interaction T: 81020  
Geographic Location Identifier (Alias Facid): 2100  
Interaction (Aka Env Int) Type Code: INDUSTGP  
Interaction (Aka Env Int) Description: Industrial SW GP  
Interaction Status: A  
Federal Program Identifier: WAR000482  
Interaction Start Date: 12/28/1992  
Interaction End Date: Not reported  
prgm\_facil: BOEING PLANT 2  
cur\_sys\_pr: WATQUAL  
cur\_sys\_nm: PARIS

Facility/Site Interaction T: 81021  
Geographic Location Identifier (Alias Facid): 2100  
Interaction (Aka Env Int) Type Code: INDUSTGP  
Interaction (Aka Env Int) Description: Industrial SW GP  
Interaction Status: A  
Federal Program Identifier: WAR009725  
Interaction Start Date: 10/25/2007  
Interaction End Date: Not reported  
prgm\_facil: INDEPENDENT METALS  
cur\_sys\_pr: WATQUAL  
cur\_sys\_nm: PARIS

Facility/Site Interaction T: 92753  
Geographic Location Identifier (Alias Facid): 2100  
Interaction (Aka Env Int) Type Code: NONENFNL  
Interaction (Aka Env Int) Description: Non Enforcement Final  
Interaction Status: A  
Federal Program Identifier: Not reported  
Interaction Start Date: 05/21/2010  
Interaction End Date: Not reported  
prgm\_facil: Not reported  
cur\_sys\_pr: WATQUAL  
cur\_sys\_nm: DMS

Facility Id: 2100  
Latitude: 47.532733  
Longitude: -122.31691  
Ecology Interest Type Code: SEDIMENT  
Facility ID: 2100  
Facility Company: BOEING PLANT 2  
Interaction: A  
Interaction 1: UST  
Interaction 2: Underground Storage Tank  
Ecology Program: TOXICS  
Program Data: ISIS  
Facility Alt.: Not reported  
Program ID: 10412  
Date Interaction: 01/01/1951  
Date Interaction 3: 01/01/1951

Facility ID: 2100  
Facility Company: BOEING PLANT 2



Map ID  
Direction  
Distance  
Elevation

MAP FINDINGS

Site

Database(s)

EDR ID Number  
EPA ID Number

**BOEING PLANT 2 (Continued)**

**1000257078**

Interaction:	A
Interaction 1:	AQOPS
Interaction 2:	Air Qual Oper Permit Source
Ecology Program:	AIRQUAL
Program Data:	AIRSYS
Facility Alt.:	Not reported
Program ID:	Not reported
Date Interaction:	01/01/1980
Date Interaction 3:	01/01/1980
Facility ID:	2100
Facility Company:	BOEING PLANT 2
Interaction:	A
Interaction 1:	HWG
Interaction 2:	Hazardous Waste Generator
Ecology Program:	HAZWASTE
Program Data:	TURBOWASTE
Facility Alt.:	Boeing Plant 2
Program ID:	WAD009256819
Date Interaction:	08/15/1980
Date Interaction 3:	08/15/1980
Facility ID:	2100
Facility Company:	BOEING PLANT 2
Interaction:	A
Interaction 1:	TIER2
Interaction 2:	Emergency/Haz Chem Rpt TIER2
Ecology Program:	HAZWASTE
Program Data:	EPCRA
Facility Alt.:	Not reported
Program ID:	WAD009256819
Date Interaction:	01/01/1987
Date Interaction 3:	01/01/1987
Facility ID:	2100
Facility Company:	BOEING PLANT 2
Interaction:	A
Interaction 1:	TRI
Interaction 2:	Toxics Release Inventory
Ecology Program:	HAZWASTE
Program Data:	EPCRA
Facility Alt.:	Not reported
Program ID:	WAD009256819
Date Interaction:	01/01/1988
Date Interaction 3:	01/01/1988
Facility ID:	2100
Facility Company:	BOEING PLANT 2
Interaction:	A
Interaction 1:	LUST
Interaction 2:	LUST Facility
Ecology Program:	TOXICS
Program Data:	ISIS
Facility Alt.:	Not reported
Program ID:	10412
Date Interaction:	02/02/1990
Date Interaction 3:	02/02/1990

Map ID  
Direction  
Distance  
Elevation

MAP FINDINGS

Site

Database(s)

EDR ID Number  
EPA ID Number

**BOEING PLANT 2 (Continued)**

**1000257078**

Facility ID: 2100  
Facility Company: BOEING PLANT 2  
Interaction: A  
Interaction 1: HWP  
Interaction 2: Hazardous Waste Planner  
Ecology Program: HAZWASTE  
Program Data: HWPPRT  
Facility Alt.: Not reported  
Program ID: WAD009256819  
Date Interaction: 01/01/1991  
Date Interaction 3: 01/01/1991

Facility ID: 2100  
Facility Company: BOEING PLANT 2  
Interaction: A  
Interaction 1: INDPNDNT  
Interaction 2: Independent Cleanup  
Ecology Program: TOXICS  
Program Data: ISIS  
Facility Alt.: BOEING PLANT 2  
Program ID: Not reported  
Date Interaction: 01/01/1900  
Date Interaction 3: 01/01/1900

Facility ID: 2100  
Facility Company: BOEING PLANT 2  
Interaction: A  
Interaction 1: SEDIMENT  
Interaction 2: Sediments  
Ecology Program: TOXICS  
Program Data: ISIS  
Facility Alt.: BOEING PLANT 2  
Program ID: Not reported  
Date Interaction: 01/01/1900  
Date Interaction 3: 01/01/1900

Facility ID: 2100  
Facility Company: BOEING PLANT 2  
Interaction: A  
Interaction 1: INDUSTGP  
Interaction 2: Industrial SW GP  
Ecology Program: WATQUAL  
Program Data: PARIS  
Facility Alt.: BOEING PLANT 2  
Program ID: WAR000482  
Date Interaction: 12/28/1992  
Date Interaction 3: 12/28/1992

Facility ID: 2100  
Facility Company: BOEING PLANT 2  
Interaction: A  
Interaction 1: NONENFNL  
Interaction 2: Non Enforcement Final  
Ecology Program: WATQUAL  
Program Data: DMS  
Facility Alt.: Not reported  
Program ID: Not reported

Map ID  
Direction  
Distance  
Elevation

MAP FINDINGS

Site

Database(s)

EDR ID Number  
EPA ID Number

**BOEING PLANT 2 (Continued)**

**1000257078**

Date Interaction:	05/21/2010
Date Interaction 3:	05/21/2010
Facility ID:	2100
Facility Company:	BOEING PLANT 2
Interaction:	A
Interaction 1:	NONENFNL
Interaction 2:	Non Enforcement Final
Ecology Program:	WATQUAL
Program Data:	DMS
Facility Alt.:	Not reported
Program ID:	Not reported
Date Interaction:	05/21/2010
Date Interaction 3:	05/21/2010
Facility ID:	2100
Facility Company:	BOEING PLANT 2
Interaction:	A
Interaction 1:	NONENFNL
Interaction 2:	Non Enforcement Final
Ecology Program:	WATQUAL
Program Data:	DMS
Facility Alt.:	Not reported
Program ID:	Not reported
Date Interaction:	05/21/2010
Date Interaction 3:	05/21/2010
Facility ID:	2100
Facility Company:	BOEING PLANT 2
Interaction:	A
Interaction 1:	NONENFNL
Interaction 2:	Non Enforcement Final
Ecology Program:	WATQUAL
Program Data:	DMS
Facility Alt.:	Not reported
Program ID:	Not reported
Date Interaction:	05/21/2010
Date Interaction 3:	05/21/2010
Facility ID:	2100
Facility Company:	BOEING PLANT 2
Interaction:	A
Interaction 1:	NONENFNL
Interaction 2:	Non Enforcement Final
Ecology Program:	WATQUAL
Program Data:	DMS
Facility Alt.:	Not reported
Program ID:	Not reported
Date Interaction:	05/21/2010
Date Interaction 3:	05/21/2010
Facility ID:	2100
Facility Company:	BOEING PLANT 2
Interaction:	A
Interaction 1:	NONENFNL
Interaction 2:	Non Enforcement Final
Ecology Program:	WATQUAL

Map ID  
Direction  
Distance  
Elevation

MAP FINDINGS

Site

Database(s)

EDR ID Number  
EPA ID Number

**BOEING PLANT 2 (Continued)**

**1000257078**

Program Data:	DMS
Facility Alt.:	Not reported
Program ID:	Not reported
Date Interaction:	05/21/2010
Date Interaction 3:	05/21/2010
Facility ID:	2100
Facility Company:	BOEING PLANT 2
Interaction:	A
Interaction 1:	NONENFNL
Interaction 2:	Non Enforcement Final
Ecology Program:	WATQUAL
Program Data:	DMS
Facility Alt.:	Not reported
Program ID:	Not reported
Date Interaction:	05/21/2010
Date Interaction 3:	05/21/2010
Facility ID:	2100
Facility Company:	BOEING PLANT 2
Interaction:	A
Interaction 1:	NONENFNL
Interaction 2:	Non Enforcement Final
Ecology Program:	WATQUAL
Program Data:	DMS
Facility Alt.:	Not reported
Program ID:	Not reported
Date Interaction:	05/21/2010
Date Interaction 3:	05/21/2010
Facility ID:	2100
Facility Company:	BOEING PLANT 2
Interaction:	A
Interaction 1:	NONENFNL
Interaction 2:	Non Enforcement Final
Ecology Program:	WATQUAL
Program Data:	DMS
Facility Alt.:	Not reported
Program ID:	Not reported
Date Interaction:	05/21/2010
Date Interaction 3:	05/21/2010
Facility ID:	2100
Facility Company:	BOEING PLANT 2
Interaction:	A

Map ID  
Direction  
Distance  
Elevation

MAP FINDINGS

Site

Database(s)

EDR ID Number  
EPA ID Number

**BOEING PLANT 2 (Continued)**

**1000257078**

Interaction 1: ENFORFNL  
Interaction 2: Enforcement Final  
Ecology Program: WATQUAL  
Program Data: DMS  
Facility Alt.: Not reported  
Program ID: Not reported  
Date Interaction: 01/19/2011  
Date Interaction 3: 01/19/2011

Facility ID: 2100  
Facility Company: BOEING PLANT 2  
Interaction: A  
Interaction 1: ENFORFNL  
Interaction 2: Enforcement Final  
Ecology Program: WATQUAL  
Program Data: DMS  
Facility Alt.: Not reported  
Program ID: Not reported  
Date Interaction: 01/19/2011  
Date Interaction 3: 01/19/2011

Facility ID: 2100  
Facility Company: BOEING PLANT 2  
Interaction: A  
Interaction 1: ENFORFNL  
Interaction 2: Enforcement Final  
Ecology Program: WATQUAL  
Program Data: DMS  
Facility Alt.: Not reported  
Program ID: Not reported  
Date Interaction: 01/19/2011  
Date Interaction 3: 01/19/2011

Facility ID: 2100  
Facility Company: BOEING PLANT 2  
Interaction: A  
Interaction 1: ENFORFNL  
Interaction 2: Enforcement Final  
Ecology Program: WATQUAL  
Program Data: DMS  
Facility Alt.: Not reported  
Program ID: Not reported  
Date Interaction: 01/19/2011  
Date Interaction 3: 01/19/2011

Facility ID: 2100  
Facility Company: BOEING PLANT 2  
Interaction: A  
Interaction 1: ENFORFNL  
Interaction 2: Enforcement Final  
Ecology Program: WATQUAL  
Program Data: DMS  
Facility Alt.: Not reported  
Program ID: Not reported  
Date Interaction: 01/19/2011  
Date Interaction 3: 01/19/2011

Map ID  
Direction  
Distance  
Elevation

MAP FINDINGS

Site

Database(s)

EDR ID Number  
EPA ID Number

**BOEING PLANT 2 (Continued)**

**1000257078**

Facility ID: 2100  
Facility Company: BOEING PLANT 2  
Interaction: A  
Interaction 1: ENFORFNL  
Interaction 2: Enforcement Final  
Ecology Program: WATQUAL  
Program Data: DMS  
Facility Alt.: Not reported  
Program ID: Not reported  
Date Interaction: 01/19/2011  
Date Interaction 3: 01/19/2011

Facility ID: 2100  
Facility Company: BOEING PLANT 2  
Interaction: A  
Interaction 1: ENFORFNL  
Interaction 2: Enforcement Final  
Ecology Program: WATQUAL  
Program Data: DMS  
Facility Alt.: Not reported  
Program ID: Not reported  
Date Interaction: 01/19/2011  
Date Interaction 3: 01/19/2011

Facility ID: 2100  
Facility Company: BOEING PLANT 2  
Interaction: A  
Interaction 1: ENFORFNL  
Interaction 2: Enforcement Final  
Ecology Program: WATQUAL  
Program Data: DMS  
Facility Alt.: Not reported  
Program ID: Not reported  
Date Interaction: 01/19/2011  
Date Interaction 3: 01/19/2011

Facility ID: 2100  
Facility Company: BOEING PLANT 2  
Interaction: A  
Interaction 1: ENFORFNL  
Interaction 2: Enforcement Final  
Ecology Program: WATQUAL  
Program Data: DMS  
Facility Alt.: Not reported  
Program ID: Not reported  
Date Interaction: 01/19/2011  
Date Interaction 3: 01/19/2011

Facility ID: 2100  
Facility Company: BOEING PLANT 2  
Interaction: A  
Interaction 1: ENFORFNL  
Interaction 2: Enforcement Final  
Ecology Program: WATQUAL  
Program Data: DMS  
Facility Alt.: Not reported  
Program ID: Not reported

Map ID  
Direction  
Distance  
Elevation

MAP FINDINGS

Site

Database(s)

EDR ID Number  
EPA ID Number

**BOEING PLANT 2 (Continued)**

**1000257078**

Date Interaction: 01/19/2011  
Date Interaction 3: 01/19/2011

Facility ID: 2100  
Facility Company: BOEING PLANT 2  
Interaction: A  
Interaction 1: 401PROJ  
Interaction 2: 401CZM Project Site  
Ecology Program: SEA  
Program Data: AQUATICS  
Facility Alt.: BOEING PLANT 2  
Program ID: 201100384  
Date Interaction: 11/19/2012  
Date Interaction 3: 11/19/2012

Facility/Site Interaction T: 3524  
Geographic Location Identifier (Alias Facid): 2100  
Interaction (Aka Env Int) Type Code: UST  
Interaction (Aka Env Int) Description: Underground Storage Tank  
Interaction Status: A  
Federal Program Identifier: 10412  
Interaction Start Date: 01/01/1951  
Interaction End Date: Not reported  
prgm\_facil: Not reported  
cur\_sys\_pr: TOXICS  
cur\_sys\_nm: ISIS

Facility/Site Interaction T: 3525  
Geographic Location Identifier (Alias Facid): 2100  
Interaction (Aka Env Int) Type Code: AQOPS  
Interaction (Aka Env Int) Description: Air Qual Oper Permit Source  
Interaction Status: A  
Federal Program Identifier: Not reported  
Interaction Start Date: 01/01/1980  
Interaction End Date: Not reported  
prgm\_facil: Not reported  
cur\_sys\_pr: AIRQUAL  
cur\_sys\_nm: AIRSIS

Facility/Site Interaction T: 3526  
Geographic Location Identifier (Alias Facid): 2100  
Interaction (Aka Env Int) Type Code: HWG  
Interaction (Aka Env Int) Description: Hazardous Waste Generator  
Interaction Status: A  
Federal Program Identifier: WAD009256819  
Interaction Start Date: 08/15/1980  
Interaction End Date: Not reported  
prgm\_facil: Not reported  
cur\_sys\_pr: HAZWASTE  
cur\_sys\_nm: TURBOWASTE

Facility/Site Interaction T: 3527  
Geographic Location Identifier (Alias Facid): 2100  
Interaction (Aka Env Int) Type Code: TIER2  
Interaction (Aka Env Int) Description: Emergency/Haz Chem Rpt TIER2  
Interaction Status: A  
Federal Program Identifier: WAD009256819

Map ID  
Direction  
Distance  
Elevation

MAP FINDINGS

Site

Database(s)

EDR ID Number  
EPA ID Number

**BOEING PLANT 2 (Continued)**

**1000257078**

Interaction Start Date:	01/01/1987
Interaction End Date:	Not reported
prgm_facil:	Not reported
cur_sys_pr:	HAZWASTE
cur_sys_nm:	EPCRA
Facility/Site Interaction T:	3528
Geographic Location Identifier (Alias Facid):	2100
Interaction (Aka Env Int) Type Code:	TRI
Interaction (Aka Env Int) Description:	Toxics Release Inventory
Interaction Status:	A
Federal Program Identifier:	WAD009256819
Interaction Start Date:	01/01/1988
Interaction End Date:	Not reported
prgm_facil:	Not reported
cur_sys_pr:	HAZWASTE
cur_sys_nm:	EPCRA
Facility/Site Interaction T:	3529
Geographic Location Identifier (Alias Facid):	2100
Interaction (Aka Env Int) Type Code:	TRI
Interaction (Aka Env Int) Description:	Toxics Release Inventory
Interaction Status:	A
Federal Program Identifier:	WAD009256819
Interaction Start Date:	01/01/1989
Interaction End Date:	Not reported
prgm_facil:	Not reported
cur_sys_pr:	HAZWASTE
cur_sys_nm:	EPCRA
Facility/Site Interaction T:	3530
Geographic Location Identifier (Alias Facid):	2100
Interaction (Aka Env Int) Type Code:	LUST
Interaction (Aka Env Int) Description:	LUST Facility
Interaction Status:	A
Federal Program Identifier:	10412
Interaction Start Date:	02/02/1990
Interaction End Date:	Not reported
prgm_facil:	Not reported
cur_sys_pr:	TOXICS
cur_sys_nm:	ISIS
Facility/Site Interaction T:	3531
Geographic Location Identifier (Alias Facid):	2100
Interaction (Aka Env Int) Type Code:	HWP
Interaction (Aka Env Int) Description:	Hazardous Waste Planner
Interaction Status:	A
Federal Program Identifier:	WAD009256819
Interaction Start Date:	01/01/1991
Interaction End Date:	Not reported
prgm_facil:	Not reported
cur_sys_pr:	HAZWASTE
cur_sys_nm:	HWPPRT
Facility/Site Interaction T:	3533
Geographic Location Identifier (Alias Facid):	2100
Interaction (Aka Env Int) Type Code:	INDPNDNT



Map ID  
Direction  
Distance  
Elevation

MAP FINDINGS

Site

Database(s)

EDR ID Number  
EPA ID Number

**BOEING PLANT 2 (Continued)**

**1000257078**

Interaction (Aka Env Int) Description:	Independent Cleanup
Interaction Status:	A
Federal Program Identifier:	Not reported
Interaction Start Date:	01/01/1900
Interaction End Date:	Not reported
prgm_facil:	BOEING PLANT 2
cur_sys_pr:	TOXICS
cur_sys_nm:	ISIS
Facility/Site Interaction T:	3534
Geographic Location Identifier (Alias Facid):	2100
Interaction (Aka Env Int) Type Code:	SEDIMENT
Interaction (Aka Env Int) Description:	Sediments
Interaction Status:	A
Federal Program Identifier:	Not reported
Interaction Start Date:	01/01/1900
Interaction End Date:	Not reported
prgm_facil:	BOEING PLANT 2
cur_sys_pr:	TOXICS
cur_sys_nm:	ISIS
Facility/Site Interaction T:	81020
Geographic Location Identifier (Alias Facid):	2100
Interaction (Aka Env Int) Type Code:	INDUSTGP
Interaction (Aka Env Int) Description:	Industrial SW GP
Interaction Status:	A
Federal Program Identifier:	WAR000482
Interaction Start Date:	12/28/1992
Interaction End Date:	Not reported
prgm_facil:	BOEING PLANT 2
cur_sys_pr:	WATQUAL
cur_sys_nm:	PARIS
Facility/Site Interaction T:	81021
Geographic Location Identifier (Alias Facid):	2100
Interaction (Aka Env Int) Type Code:	INDUSTGP
Interaction (Aka Env Int) Description:	Industrial SW GP
Interaction Status:	A
Federal Program Identifier:	WAR009725
Interaction Start Date:	10/25/2007
Interaction End Date:	Not reported
prgm_facil:	INDEPENDENT METALS
cur_sys_pr:	WATQUAL
cur_sys_nm:	PARIS
Facility/Site Interaction T:	92753
Geographic Location Identifier (Alias Facid):	2100
Interaction (Aka Env Int) Type Code:	NONENFNL
Interaction (Aka Env Int) Description:	Non Enforcement Final
Interaction Status:	A
Federal Program Identifier:	Not reported
Interaction Start Date:	05/21/2010
Interaction End Date:	Not reported
prgm_facil:	Not reported
cur_sys_pr:	WATQUAL
cur_sys_nm:	DMS

Map ID  
Direction  
Distance  
Elevation

MAP FINDINGS

Site

Database(s)

EDR ID Number  
EPA ID Number

**BOEING PLANT 2 (Continued)**

**1000257078**

Facility Id: 17429  
Latitude: 47.5325668  
Longitude: -122.31342  
Ecology Interest Type Code: CONSTGP  
Facility ID: 17429  
Facility Company: Boeing Plant 2 North Shoreline Soil Excavation  
Interaction: A  
Interaction 1: CONSTGP  
Interaction 2: Construction SW GP  
Ecology Program: WATQUAL  
Program Data: PARIS  
Facility Alt.: Boeing Plant 2 North Shoreline Soil Excavation  
Program ID: WAR126089  
Date Interaction: 05/21/2012  
Date Interaction 3: 05/21/2012

Facility Id: 2100  
Latitude: 47.532733  
Longitude: -122.31691  
Ecology Interest Type Code: INDPNDNT  
Facility ID: 2100  
Facility Company: BOEING PLANT 2  
Interaction: A  
Interaction 1: UST  
Interaction 2: Underground Storage Tank  
Ecology Program: TOXICS  
Program Data: ISIS  
Facility Alt.: Not reported  
Program ID: 10412  
Date Interaction: 01/01/1951  
Date Interaction 3: 01/01/1951

Facility ID: 2100  
Facility Company: BOEING PLANT 2  
Interaction: A  
Interaction 1: AQOPS  
Interaction 2: Air Qual Oper Permit Source  
Ecology Program: AIRQUAL  
Program Data: AIRSIS  
Facility Alt.: Not reported  
Program ID: Not reported  
Date Interaction: 01/01/1980  
Date Interaction 3: 01/01/1980

Facility ID: 2100  
Facility Company: BOEING PLANT 2  
Interaction: A  
Interaction 1: HWG  
Interaction 2: Hazardous Waste Generator  
Ecology Program: HAZWASTE  
Program Data: TURBOWASTE  
Facility Alt.: Boeing Plant 2  
Program ID: WAD009256819  
Date Interaction: 08/15/1980  
Date Interaction 3: 08/15/1980

Map ID  
Direction  
Distance  
Elevation

MAP FINDINGS

Site

Database(s)

EDR ID Number  
EPA ID Number

**BOEING PLANT 2 (Continued)**

**1000257078**

Facility ID: 2100  
Facility Company: BOEING PLANT 2  
Interaction: A  
Interaction 1: TIER2  
Interaction 2: Emergency/Haz Chem Rpt TIER2  
Ecology Program: HAZWASTE  
Program Data: EPCRA  
Facility Alt.: Not reported  
Program ID: WAD009256819  
Date Interaction: 01/01/1987  
Date Interaction 3: 01/01/1987

Facility ID: 2100  
Facility Company: BOEING PLANT 2  
Interaction: A  
Interaction 1: TRI  
Interaction 2: Toxics Release Inventory  
Ecology Program: HAZWASTE  
Program Data: EPCRA  
Facility Alt.: Not reported  
Program ID: WAD009256819  
Date Interaction: 01/01/1988  
Date Interaction 3: 01/01/1988

Facility ID: 2100  
Facility Company: BOEING PLANT 2  
Interaction: A  
Interaction 1: LUST  
Interaction 2: LUST Facility  
Ecology Program: TOXICS  
Program Data: ISIS  
Facility Alt.: Not reported  
Program ID: 10412  
Date Interaction: 02/02/1990  
Date Interaction 3: 02/02/1990

Facility ID: 2100  
Facility Company: BOEING PLANT 2  
Interaction: A  
Interaction 1: HWP  
Interaction 2: Hazardous Waste Planner  
Ecology Program: HAZWASTE  
Program Data: HWPPRT  
Facility Alt.: Not reported  
Program ID: WAD009256819  
Date Interaction: 01/01/1991  
Date Interaction 3: 01/01/1991

Facility ID: 2100  
Facility Company: BOEING PLANT 2  
Interaction: A  
Interaction 1: INDPNDNT  
Interaction 2: Independent Cleanup  
Ecology Program: TOXICS  
Program Data: ISIS  
Facility Alt.: BOEING PLANT 2  
Program ID: Not reported

Map ID  
Direction  
Distance  
Elevation

MAP FINDINGS

Site

Database(s)

EDR ID Number  
EPA ID Number

**BOEING PLANT 2 (Continued)**

**1000257078**

Date Interaction:	01/01/1900
Date Interaction 3:	01/01/1900
Facility ID:	2100
Facility Company:	BOEING PLANT 2
Interaction:	A
Interaction 1:	SEDIMENT
Interaction 2:	Sediments
Ecology Program:	TOXICS
Program Data:	ISIS
Facility Alt.:	BOEING PLANT 2
Program ID:	Not reported
Date Interaction:	01/01/1900
Date Interaction 3:	01/01/1900
Facility ID:	2100
Facility Company:	BOEING PLANT 2
Interaction:	A
Interaction 1:	INDUSTGP
Interaction 2:	Industrial SW GP
Ecology Program:	WATQUAL
Program Data:	PARIS
Facility Alt.:	BOEING PLANT 2
Program ID:	WAR000482
Date Interaction:	12/28/1992
Date Interaction 3:	12/28/1992
Facility ID:	2100
Facility Company:	BOEING PLANT 2
Interaction:	A
Interaction 1:	NONENFNL
Interaction 2:	Non Enforcement Final
Ecology Program:	WATQUAL
Program Data:	DMS
Facility Alt.:	Not reported
Program ID:	Not reported
Date Interaction:	05/21/2010
Date Interaction 3:	05/21/2010
Facility ID:	2100
Facility Company:	BOEING PLANT 2
Interaction:	A
Interaction 1:	NONENFNL
Interaction 2:	Non Enforcement Final
Ecology Program:	WATQUAL
Program Data:	DMS
Facility Alt.:	Not reported
Program ID:	Not reported
Date Interaction:	05/21/2010
Date Interaction 3:	05/21/2010
Facility ID:	2100
Facility Company:	BOEING PLANT 2
Interaction:	A
Interaction 1:	NONENFNL
Interaction 2:	Non Enforcement Final
Ecology Program:	WATQUAL

Map ID  
Direction  
Distance  
Elevation

MAP FINDINGS

Site

Database(s)

EDR ID Number  
EPA ID Number

**BOEING PLANT 2 (Continued)**

**1000257078**

Program Data:	DMS
Facility Alt.:	Not reported
Program ID:	Not reported
Date Interaction:	05/21/2010
Date Interaction 3:	05/21/2010
Facility ID:	2100
Facility Company:	BOEING PLANT 2
Interaction:	A
Interaction 1:	NONENFNL
Interaction 2:	Non Enforcement Final
Ecology Program:	WATQUAL
Program Data:	DMS
Facility Alt.:	Not reported
Program ID:	Not reported
Date Interaction:	05/21/2010
Date Interaction 3:	05/21/2010
Facility ID:	2100
Facility Company:	BOEING PLANT 2
Interaction:	A
Interaction 1:	NONENFNL
Interaction 2:	Non Enforcement Final
Ecology Program:	WATQUAL
Program Data:	DMS
Facility Alt.:	Not reported
Program ID:	Not reported
Date Interaction:	05/21/2010
Date Interaction 3:	05/21/2010
Facility ID:	2100
Facility Company:	BOEING PLANT 2
Interaction:	A
Interaction 1:	NONENFNL
Interaction 2:	Non Enforcement Final
Ecology Program:	WATQUAL
Program Data:	DMS
Facility Alt.:	Not reported
Program ID:	Not reported
Date Interaction:	05/21/2010
Date Interaction 3:	05/21/2010
Facility ID:	2100
Facility Company:	BOEING PLANT 2
Interaction:	A

Map ID  
Direction  
Distance  
Elevation

MAP FINDINGS

Site

Database(s)

EDR ID Number  
EPA ID Number

**BOEING PLANT 2 (Continued)**

**1000257078**

Interaction 1: NONENFNL  
Interaction 2: Non Enforcement Final  
Ecology Program: WATQUAL  
Program Data: DMS  
Facility Alt.: Not reported  
Program ID: Not reported  
Date Interaction: 05/21/2010  
Date Interaction 3: 05/21/2010

Facility ID: 2100  
Facility Company: BOEING PLANT 2  
Interaction: A  
Interaction 1: NONENFNL  
Interaction 2: Non Enforcement Final  
Ecology Program: WATQUAL  
Program Data: DMS  
Facility Alt.: Not reported  
Program ID: Not reported  
Date Interaction: 05/21/2010  
Date Interaction 3: 05/21/2010

Facility ID: 2100  
Facility Company: BOEING PLANT 2  
Interaction: A  
Interaction 1: NONENFNL  
Interaction 2: Non Enforcement Final  
Ecology Program: WATQUAL  
Program Data: DMS  
Facility Alt.: Not reported  
Program ID: Not reported  
Date Interaction: 05/21/2010  
Date Interaction 3: 05/21/2010

Facility ID: 2100  
Facility Company: BOEING PLANT 2  
Interaction: A  
Interaction 1: ENFORFNL  
Interaction 2: Enforcement Final  
Ecology Program: WATQUAL  
Program Data: DMS  
Facility Alt.: Not reported  
Program ID: Not reported  
Date Interaction: 01/19/2011  
Date Interaction 3: 01/19/2011

Facility ID: 2100  
Facility Company: BOEING PLANT 2  
Interaction: A  
Interaction 1: ENFORFNL  
Interaction 2: Enforcement Final  
Ecology Program: WATQUAL  
Program Data: DMS  
Facility Alt.: Not reported  
Program ID: Not reported  
Date Interaction: 01/19/2011  
Date Interaction 3: 01/19/2011

Map ID  
Direction  
Distance  
Elevation

MAP FINDINGS

Site

Database(s)

EDR ID Number  
EPA ID Number

**BOEING PLANT 2 (Continued)**

**1000257078**

Facility ID: 2100  
Facility Company: BOEING PLANT 2  
Interaction: A  
Interaction 1: ENFORFNL  
Interaction 2: Enforcement Final  
Ecology Program: WATQUAL  
Program Data: DMS  
Facility Alt.: Not reported  
Program ID: Not reported  
Date Interaction: 01/19/2011  
Date Interaction 3: 01/19/2011

Facility ID: 2100  
Facility Company: BOEING PLANT 2  
Interaction: A  
Interaction 1: ENFORFNL  
Interaction 2: Enforcement Final  
Ecology Program: WATQUAL  
Program Data: DMS  
Facility Alt.: Not reported  
Program ID: Not reported  
Date Interaction: 01/19/2011  
Date Interaction 3: 01/19/2011

Facility ID: 2100  
Facility Company: BOEING PLANT 2  
Interaction: A  
Interaction 1: ENFORFNL  
Interaction 2: Enforcement Final  
Ecology Program: WATQUAL  
Program Data: DMS  
Facility Alt.: Not reported  
Program ID: Not reported  
Date Interaction: 01/19/2011  
Date Interaction 3: 01/19/2011

Facility ID: 2100  
Facility Company: BOEING PLANT 2  
Interaction: A  
Interaction 1: ENFORFNL  
Interaction 2: Enforcement Final  
Ecology Program: WATQUAL  
Program Data: DMS  
Facility Alt.: Not reported  
Program ID: Not reported  
Date Interaction: 01/19/2011  
Date Interaction 3: 01/19/2011

Facility ID: 2100  
Facility Company: BOEING PLANT 2  
Interaction: A  
Interaction 1: ENFORFNL  
Interaction 2: Enforcement Final  
Ecology Program: WATQUAL  
Program Data: DMS  
Facility Alt.: Not reported  
Program ID: Not reported

Map ID  
Direction  
Distance  
Elevation

MAP FINDINGS

Site

Database(s)

EDR ID Number  
EPA ID Number

**BOEING PLANT 2 (Continued)**

**1000257078**

Date Interaction: 01/19/2011  
Date Interaction 3: 01/19/2011

Facility ID: 2100  
Facility Company: BOEING PLANT 2  
Interaction: A  
Interaction 1: ENFORFNL  
Interaction 2: Enforcement Final  
Ecology Program: WATQUAL  
Program Data: DMS  
Facility Alt.: Not reported  
Program ID: Not reported  
Date Interaction: 01/19/2011  
Date Interaction 3: 01/19/2011

Facility ID: 2100  
Facility Company: BOEING PLANT 2  
Interaction: A  
Interaction 1: ENFORFNL  
Interaction 2: Enforcement Final  
Ecology Program: WATQUAL  
Program Data: DMS  
Facility Alt.: Not reported  
Program ID: Not reported  
Date Interaction: 01/19/2011  
Date Interaction 3: 01/19/2011

Facility ID: 2100  
Facility Company: BOEING PLANT 2  
Interaction: A  
Interaction 1: ENFORFNL  
Interaction 2: Enforcement Final  
Ecology Program: WATQUAL  
Program Data: DMS  
Facility Alt.: Not reported  
Program ID: Not reported  
Date Interaction: 01/19/2011  
Date Interaction 3: 01/19/2011

Facility ID: 2100  
Facility Company: BOEING PLANT 2  
Interaction: A  
Interaction 1: 401PROJ  
Interaction 2: 401CZM Project Site  
Ecology Program: SEA  
Program Data: AQUATICS  
Facility Alt.: BOEING PLANT 2  
Program ID: 201100384  
Date Interaction: 11/19/2012  
Date Interaction 3: 11/19/2012

Facility/Site Interaction T: 3524  
Geographic Location Identifier (Alias Facid): 2100  
Interaction (Aka Env Int) Type Code: UST  
Interaction (Aka Env Int) Description: Underground Storage Tank  
Interaction Status: A  
Federal Program Identifier: 10412



Map ID  
Direction  
Distance  
Elevation

MAP FINDINGS

Site

Database(s)

EDR ID Number  
EPA ID Number

**BOEING PLANT 2 (Continued)**

**1000257078**

Interaction Start Date:	01/01/1951
Interaction End Date:	Not reported
prgm_facil:	Not reported
cur_sys_pr:	TOXICS
cur_sys_nm:	ISIS
Facility/Site Interaction T:	3525
Geographic Location Identifier (Alias Facid):	2100
Interaction (Aka Env Int) Type Code:	AQOPS
Interaction (Aka Env Int) Description:	Air Qual Oper Permit Source
Interaction Status:	A
Federal Program Identifier:	Not reported
Interaction Start Date:	01/01/1980
Interaction End Date:	Not reported
prgm_facil:	Not reported
cur_sys_pr:	AIRQUAL
cur_sys_nm:	AIRSIS
Facility/Site Interaction T:	3526
Geographic Location Identifier (Alias Facid):	2100
Interaction (Aka Env Int) Type Code:	HWG
Interaction (Aka Env Int) Description:	Hazardous Waste Generator
Interaction Status:	A
Federal Program Identifier:	WAD009256819
Interaction Start Date:	08/15/1980
Interaction End Date:	Not reported
prgm_facil:	Not reported
cur_sys_pr:	HAZWASTE
cur_sys_nm:	TURBOWASTE
Facility/Site Interaction T:	3527
Geographic Location Identifier (Alias Facid):	2100
Interaction (Aka Env Int) Type Code:	TIER2
Interaction (Aka Env Int) Description:	Emergency/Haz Chem Rpt TIER2
Interaction Status:	A
Federal Program Identifier:	WAD009256819
Interaction Start Date:	01/01/1987
Interaction End Date:	Not reported
prgm_facil:	Not reported
cur_sys_pr:	HAZWASTE
cur_sys_nm:	EPCRA
Facility/Site Interaction T:	3528
Geographic Location Identifier (Alias Facid):	2100
Interaction (Aka Env Int) Type Code:	TRI
Interaction (Aka Env Int) Description:	Toxics Release Inventory
Interaction Status:	A
Federal Program Identifier:	WAD009256819
Interaction Start Date:	01/01/1988
Interaction End Date:	Not reported
prgm_facil:	Not reported
cur_sys_pr:	HAZWASTE
cur_sys_nm:	EPCRA
Facility/Site Interaction T:	3529
Geographic Location Identifier (Alias Facid):	2100
Interaction (Aka Env Int) Type Code:	TRI

Map ID  
Direction  
Distance  
Elevation

MAP FINDINGS

Site

Database(s)

EDR ID Number  
EPA ID Number

**BOEING PLANT 2 (Continued)**

**1000257078**

Interaction (Aka Env Int) Description: Toxics Release Inventory  
Interaction Status: A  
Federal Program Identifier: WAD009256819  
Interaction Start Date: 01/01/1989  
Interaction End Date: Not reported  
prgm\_facil: Not reported  
cur\_sys\_pr: HAZWASTE  
cur\_sys\_nm: EPCRA

Facility/Site Interaction T: 3530  
Geographic Location Identifier (Alias Facid): 2100  
Interaction (Aka Env Int) Type Code: LUST  
Interaction (Aka Env Int) Description: LUST Facility  
Interaction Status: A  
Federal Program Identifier: 10412  
Interaction Start Date: 02/02/1990  
Interaction End Date: Not reported  
prgm\_facil: Not reported  
cur\_sys\_pr: TOXICS  
cur\_sys\_nm: ISIS

Facility/Site Interaction T: 3531  
Geographic Location Identifier (Alias Facid): 2100  
Interaction (Aka Env Int) Type Code: HWP  
Interaction (Aka Env Int) Description: Hazardous Waste Planner  
Interaction Status: A  
Federal Program Identifier: WAD009256819  
Interaction Start Date: 01/01/1991  
Interaction End Date: Not reported  
prgm\_facil: Not reported  
cur\_sys\_pr: HAZWASTE  
cur\_sys\_nm: HWPPRT

Facility/Site Interaction T: 3533  
Geographic Location Identifier (Alias Facid): 2100  
Interaction (Aka Env Int) Type Code: INDPNDNT  
Interaction (Aka Env Int) Description: Independent Cleanup  
Interaction Status: A  
Federal Program Identifier: Not reported  
Interaction Start Date: 01/01/1900  
Interaction End Date: Not reported  
prgm\_facil: BOEING PLANT 2  
cur\_sys\_pr: TOXICS  
cur\_sys\_nm: ISIS

Facility/Site Interaction T: 3534  
Geographic Location Identifier (Alias Facid): 2100  
Interaction (Aka Env Int) Type Code: SEDIMENT  
Interaction (Aka Env Int) Description: Sediments  
Interaction Status: A  
Federal Program Identifier: Not reported  
Interaction Start Date: 01/01/1900  
Interaction End Date: Not reported  
prgm\_facil: BOEING PLANT 2  
cur\_sys\_pr: TOXICS  
cur\_sys\_nm: ISIS

Map ID  
Direction  
Distance  
Elevation

MAP FINDINGS

Site

Database(s)

EDR ID Number  
EPA ID Number

**BOEING PLANT 2 (Continued)**

**1000257078**

Facility/Site Interaction T: 81020  
Geographic Location Identifier (Alias Facid): 2100  
Interaction (Aka Env Int) Type Code: INDUSTGP  
Interaction (Aka Env Int) Description: Industrial SW GP  
Interaction Status: A  
Federal Program Identifier: WAR000482  
Interaction Start Date: 12/28/1992  
Interaction End Date: Not reported  
prgm\_facil: BOEING PLANT 2  
cur\_sys\_pr: WATQUAL  
cur\_sys\_nm: PARIS

Facility/Site Interaction T: 81021  
Geographic Location Identifier (Alias Facid): 2100  
Interaction (Aka Env Int) Type Code: INDUSTGP  
Interaction (Aka Env Int) Description: Industrial SW GP  
Interaction Status: A  
Federal Program Identifier: WAR009725  
Interaction Start Date: 10/25/2007  
Interaction End Date: Not reported  
prgm\_facil: INDEPENDENT METALS  
cur\_sys\_pr: WATQUAL  
cur\_sys\_nm: PARIS

Facility/Site Interaction T: 92753  
Geographic Location Identifier (Alias Facid): 2100  
Interaction (Aka Env Int) Type Code: NONENFNL  
Interaction (Aka Env Int) Description: Non Enforcement Final  
Interaction Status: A  
Federal Program Identifier: Not reported  
Interaction Start Date: 05/21/2010  
Interaction End Date: Not reported  
prgm\_facil: Not reported  
cur\_sys\_pr: WATQUAL  
cur\_sys\_nm: DMS

Facility Id: 2100  
Latitude: 47.532733  
Longitude: -122.31691  
Ecology Interest Type Code: TIER2  
Facility ID: 2100  
Facility Company: BOEING PLANT 2  
Interaction: A  
Interaction 1: UST  
Interaction 2: Underground Storage Tank  
Ecology Program: TOXICS  
Program Data: ISIS  
Facility Alt.: Not reported  
Program ID: 10412  
Date Interaction: 01/01/1951  
Date Interaction 3: 01/01/1951

Facility ID: 2100  
Facility Company: BOEING PLANT 2  
Interaction: A  
Interaction 1: AQOPS

Map ID  
Direction  
Distance  
Elevation

MAP FINDINGS

Site

Database(s)

EDR ID Number  
EPA ID Number

**BOEING PLANT 2 (Continued)**

**1000257078**

Interaction 2:	Air Qual Oper Permit Source
Ecology Program:	AIRQUAL
Program Data:	AIRSIS
Facility Alt.:	Not reported
Program ID:	Not reported
Date Interaction:	01/01/1980
Date Interaction 3:	01/01/1980
Facility ID:	2100
Facility Company:	BOEING PLANT 2
Interaction:	A
Interaction 1:	HWG
Interaction 2:	Hazardous Waste Generator
Ecology Program:	HAZWASTE
Program Data:	TURBOWASTE
Facility Alt.:	Boeing Plant 2
Program ID:	WAD009256819
Date Interaction:	08/15/1980
Date Interaction 3:	08/15/1980
Facility ID:	2100
Facility Company:	BOEING PLANT 2
Interaction:	A
Interaction 1:	TIER2
Interaction 2:	Emergency/Haz Chem Rpt TIER2
Ecology Program:	HAZWASTE
Program Data:	EPCRA
Facility Alt.:	Not reported
Program ID:	WAD009256819
Date Interaction:	01/01/1987
Date Interaction 3:	01/01/1987
Facility ID:	2100
Facility Company:	BOEING PLANT 2
Interaction:	A
Interaction 1:	TRI
Interaction 2:	Toxics Release Inventory
Ecology Program:	HAZWASTE
Program Data:	EPCRA
Facility Alt.:	Not reported
Program ID:	WAD009256819
Date Interaction:	01/01/1988
Date Interaction 3:	01/01/1988
Facility ID:	2100
Facility Company:	BOEING PLANT 2
Interaction:	A
Interaction 1:	LUST
Interaction 2:	LUST Facility
Ecology Program:	TOXICS
Program Data:	ISIS
Facility Alt.:	Not reported
Program ID:	10412
Date Interaction:	02/02/1990
Date Interaction 3:	02/02/1990
Facility ID:	2100

Map ID  
Direction  
Distance  
Elevation

MAP FINDINGS

Site

Database(s)

EDR ID Number  
EPA ID Number

**BOEING PLANT 2 (Continued)**

**1000257078**

Facility Company: BOEING PLANT 2  
Interaction: A  
Interaction 1: HWP  
Interaction 2: Hazardous Waste Planner  
Ecology Program: HAZWASTE  
Program Data: HWPPRT  
Facility Alt.: Not reported  
Program ID: WAD009256819  
Date Interaction: 01/01/1991  
Date Interaction 3: 01/01/1991

Facility ID: 2100  
Facility Company: BOEING PLANT 2  
Interaction: A  
Interaction 1: INDPNDNT  
Interaction 2: Independent Cleanup  
Ecology Program: TOXICS  
Program Data: ISIS  
Facility Alt.: BOEING PLANT 2  
Program ID: Not reported  
Date Interaction: 01/01/1900  
Date Interaction 3: 01/01/1900

Facility ID: 2100  
Facility Company: BOEING PLANT 2  
Interaction: A  
Interaction 1: SEDIMENT  
Interaction 2: Sediments  
Ecology Program: TOXICS  
Program Data: ISIS  
Facility Alt.: BOEING PLANT 2  
Program ID: Not reported  
Date Interaction: 01/01/1900  
Date Interaction 3: 01/01/1900

Facility ID: 2100  
Facility Company: BOEING PLANT 2  
Interaction: A  
Interaction 1: INDUSTGP  
Interaction 2: Industrial SW GP  
Ecology Program: WATQUAL  
Program Data: PARIS  
Facility Alt.: BOEING PLANT 2  
Program ID: WAR000482  
Date Interaction: 12/28/1992  
Date Interaction 3: 12/28/1992

Facility ID: 2100  
Facility Company: BOEING PLANT 2  
Interaction: A  
Interaction 1: NONENFNL  
Interaction 2: Non Enforcement Final  
Ecology Program: WATQUAL  
Program Data: DMS  
Facility Alt.: Not reported  
Program ID: Not reported  
Date Interaction: 05/21/2010

Map ID  
Direction  
Distance  
Elevation

MAP FINDINGS

Site

Database(s)

EDR ID Number  
EPA ID Number

**BOEING PLANT 2 (Continued)**

**1000257078**

Date Interaction 3:	05/21/2010
Facility ID:	2100
Facility Company:	BOEING PLANT 2
Interaction:	A
Interaction 1:	NONENFNL
Interaction 2:	Non Enforcement Final
Ecology Program:	WATQUAL
Program Data:	DMS
Facility Alt.:	Not reported
Program ID:	Not reported
Date Interaction:	05/21/2010
Date Interaction 3:	05/21/2010
Facility ID:	2100
Facility Company:	BOEING PLANT 2
Interaction:	A
Interaction 1:	NONENFNL
Interaction 2:	Non Enforcement Final
Ecology Program:	WATQUAL
Program Data:	DMS
Facility Alt.:	Not reported
Program ID:	Not reported
Date Interaction:	05/21/2010
Date Interaction 3:	05/21/2010
Facility ID:	2100
Facility Company:	BOEING PLANT 2
Interaction:	A
Interaction 1:	NONENFNL
Interaction 2:	Non Enforcement Final
Ecology Program:	WATQUAL
Program Data:	DMS
Facility Alt.:	Not reported
Program ID:	Not reported
Date Interaction:	05/21/2010
Date Interaction 3:	05/21/2010
Facility ID:	2100
Facility Company:	BOEING PLANT 2
Interaction:	A
Interaction 1:	NONENFNL
Interaction 2:	Non Enforcement Final
Ecology Program:	WATQUAL
Program Data:	DMS
Facility Alt.:	Not reported
Program ID:	Not reported
Date Interaction:	05/21/2010
Date Interaction 3:	05/21/2010
Facility ID:	2100
Facility Company:	BOEING PLANT 2
Interaction:	A
Interaction 1:	NONENFNL
Interaction 2:	Non Enforcement Final
Ecology Program:	WATQUAL
Program Data:	DMS

Map ID  
Direction  
Distance  
Elevation

MAP FINDINGS

Site

Database(s)

EDR ID Number  
EPA ID Number

**BOEING PLANT 2 (Continued)**

**1000257078**

Facility Alt.:	Not reported
Program ID:	Not reported
Date Interaction:	05/21/2010
Date Interaction 3:	05/21/2010
Facility ID:	2100
Facility Company:	BOEING PLANT 2
Interaction:	A
Interaction 1:	NONENFNL
Interaction 2:	Non Enforcement Final
Ecology Program:	WATQUAL
Program Data:	DMS
Facility Alt.:	Not reported
Program ID:	Not reported
Date Interaction:	05/21/2010
Date Interaction 3:	05/21/2010
Facility ID:	2100
Facility Company:	BOEING PLANT 2
Interaction:	A
Interaction 1:	NONENFNL
Interaction 2:	Non Enforcement Final
Ecology Program:	WATQUAL
Program Data:	DMS
Facility Alt.:	Not reported
Program ID:	Not reported
Date Interaction:	05/21/2010
Date Interaction 3:	05/21/2010
Facility ID:	2100
Facility Company:	BOEING PLANT 2
Interaction:	A
Interaction 1:	NONENFNL
Interaction 2:	Non Enforcement Final
Ecology Program:	WATQUAL
Program Data:	DMS
Facility Alt.:	Not reported
Program ID:	Not reported
Date Interaction:	05/21/2010
Date Interaction 3:	05/21/2010
Facility ID:	2100
Facility Company:	BOEING PLANT 2
Interaction:	A
Interaction 1:	NONENFNL
Interaction 2:	Non Enforcement Final
Ecology Program:	WATQUAL
Program Data:	DMS
Facility Alt.:	Not reported
Program ID:	Not reported
Date Interaction:	05/21/2010
Date Interaction 3:	05/21/2010
Facility ID:	2100
Facility Company:	BOEING PLANT 2
Interaction:	A
Interaction 1:	ENFORFNL

Map ID  
Direction  
Distance  
Elevation

MAP FINDINGS

Site

Database(s)

EDR ID Number  
EPA ID Number

**BOEING PLANT 2 (Continued)**

**1000257078**

Interaction 2: Enforcement Final  
Ecology Program: WATQUAL  
Program Data: DMS  
Facility Alt.: Not reported  
Program ID: Not reported  
Date Interaction: 01/19/2011  
Date Interaction 3: 01/19/2011

Facility ID: 2100  
Facility Company: BOEING PLANT 2  
Interaction: A  
Interaction 1: ENFORFNL  
Interaction 2: Enforcement Final  
Ecology Program: WATQUAL  
Program Data: DMS  
Facility Alt.: Not reported  
Program ID: Not reported  
Date Interaction: 01/19/2011  
Date Interaction 3: 01/19/2011

Facility ID: 2100  
Facility Company: BOEING PLANT 2  
Interaction: A  
Interaction 1: ENFORFNL  
Interaction 2: Enforcement Final  
Ecology Program: WATQUAL  
Program Data: DMS  
Facility Alt.: Not reported  
Program ID: Not reported  
Date Interaction: 01/19/2011  
Date Interaction 3: 01/19/2011

Facility ID: 2100  
Facility Company: BOEING PLANT 2  
Interaction: A  
Interaction 1: ENFORFNL  
Interaction 2: Enforcement Final  
Ecology Program: WATQUAL  
Program Data: DMS  
Facility Alt.: Not reported  
Program ID: Not reported  
Date Interaction: 01/19/2011  
Date Interaction 3: 01/19/2011

Facility ID: 2100  
Facility Company: BOEING PLANT 2  
Interaction: A  
Interaction 1: ENFORFNL  
Interaction 2: Enforcement Final  
Ecology Program: WATQUAL  
Program Data: DMS  
Facility Alt.: Not reported  
Program ID: Not reported  
Date Interaction: 01/19/2011  
Date Interaction 3: 01/19/2011

Facility ID: 2100



Map ID  
Direction  
Distance  
Elevation

MAP FINDINGS

Site

Database(s)

EDR ID Number  
EPA ID Number

**BOEING PLANT 2 (Continued)**

**1000257078**

Facility Company: BOEING PLANT 2  
Interaction: A  
Interaction 1: ENFORFNL  
Interaction 2: Enforcement Final  
Ecology Program: WATQUAL  
Program Data: DMS  
Facility Alt.: Not reported  
Program ID: Not reported  
Date Interaction: 01/19/2011  
Date Interaction 3: 01/19/2011

Facility ID: 2100  
Facility Company: BOEING PLANT 2  
Interaction: A  
Interaction 1: ENFORFNL  
Interaction 2: Enforcement Final  
Ecology Program: WATQUAL  
Program Data: DMS  
Facility Alt.: Not reported  
Program ID: Not reported  
Date Interaction: 01/19/2011  
Date Interaction 3: 01/19/2011

Facility ID: 2100  
Facility Company: BOEING PLANT 2  
Interaction: A  
Interaction 1: ENFORFNL  
Interaction 2: Enforcement Final  
Ecology Program: WATQUAL  
Program Data: DMS  
Facility Alt.: Not reported  
Program ID: Not reported  
Date Interaction: 01/19/2011  
Date Interaction 3: 01/19/2011

Facility ID: 2100  
Facility Company: BOEING PLANT 2  
Interaction: A  
Interaction 1: ENFORFNL  
Interaction 2: Enforcement Final  
Ecology Program: WATQUAL  
Program Data: DMS  
Facility Alt.: Not reported  
Program ID: Not reported  
Date Interaction: 01/19/2011  
Date Interaction 3: 01/19/2011

Facility ID: 2100  
Facility Company: BOEING PLANT 2  
Interaction: A  
Interaction 1: ENFORFNL  
Interaction 2: Enforcement Final  
Ecology Program: WATQUAL  
Program Data: DMS  
Facility Alt.: Not reported  
Program ID: Not reported  
Date Interaction: 01/19/2011

Map ID  
Direction  
Distance  
Elevation

MAP FINDINGS

Site

Database(s)

EDR ID Number  
EPA ID Number

**BOEING PLANT 2 (Continued)**

**1000257078**

Date Interaction 3: 01/19/2011

Facility ID: 2100  
Facility Company: BOEING PLANT 2  
Interaction: A  
Interaction 1: 401PROJ  
Interaction 2: 401CZM Project Site  
Ecology Program: SEA  
Program Data: AQUATICS  
Facility Alt.: BOEING PLANT 2  
Program ID: 201100384  
Date Interaction: 11/19/2012  
Date Interaction 3: 11/19/2012

Facility/Site Interaction T: 3524  
Geographic Location Identifier (Alias Facid): 2100  
Interaction (Aka Env Int) Type Code: UST  
Interaction (Aka Env Int) Description: Underground Storage Tank  
Interaction Status: A  
Federal Program Identifier: 10412  
Interaction Start Date: 01/01/1951  
Interaction End Date: Not reported  
prgm\_facil: Not reported  
cur\_sys\_pr: TOXICS  
cur\_sys\_nm: ISIS

Facility/Site Interaction T: 3525  
Geographic Location Identifier (Alias Facid): 2100  
Interaction (Aka Env Int) Type Code: AQOPS  
Interaction (Aka Env Int) Description: Air Qual Oper Permit Source  
Interaction Status: A  
Federal Program Identifier: Not reported  
Interaction Start Date: 01/01/1980  
Interaction End Date: Not reported  
prgm\_facil: Not reported  
cur\_sys\_pr: AIRQUAL  
cur\_sys\_nm: AIRSIS

Facility/Site Interaction T: 3526  
Geographic Location Identifier (Alias Facid): 2100  
Interaction (Aka Env Int) Type Code: HWG  
Interaction (Aka Env Int) Description: Hazardous Waste Generator  
Interaction Status: A  
Federal Program Identifier: WAD009256819  
Interaction Start Date: 08/15/1980  
Interaction End Date: Not reported  
prgm\_facil: Not reported  
cur\_sys\_pr: HAZWASTE  
cur\_sys\_nm: TURBOWASTE

Facility/Site Interaction T: 3527  
Geographic Location Identifier (Alias Facid): 2100  
Interaction (Aka Env Int) Type Code: TIER2  
Interaction (Aka Env Int) Description: Emergency/Haz Chem Rpt TIER2  
Interaction Status: A  
Federal Program Identifier: WAD009256819  
Interaction Start Date: 01/01/1987

Map ID  
Direction  
Distance  
Elevation

MAP FINDINGS

Site

Database(s)

EDR ID Number  
EPA ID Number

**BOEING PLANT 2 (Continued)**

**1000257078**

Interaction End Date:	Not reported
prgm_facil:	Not reported
cur_sys_pr:	HAZWASTE
cur_sys_nm:	EPCRA
Facility/Site Interaction T:	3528
Geographic Location Identifier (Alias Facid):	2100
Interaction (Aka Env Int) Type Code:	TRI
Interaction (Aka Env Int) Description:	Toxics Release Inventory
Interaction Status:	A
Federal Program Identifier:	WAD009256819
Interaction Start Date:	01/01/1988
Interaction End Date:	Not reported
prgm_facil:	Not reported
cur_sys_pr:	HAZWASTE
cur_sys_nm:	EPCRA
Facility/Site Interaction T:	3529
Geographic Location Identifier (Alias Facid):	2100
Interaction (Aka Env Int) Type Code:	TRI
Interaction (Aka Env Int) Description:	Toxics Release Inventory
Interaction Status:	A
Federal Program Identifier:	WAD009256819
Interaction Start Date:	01/01/1989
Interaction End Date:	Not reported
prgm_facil:	Not reported
cur_sys_pr:	HAZWASTE
cur_sys_nm:	EPCRA
Facility/Site Interaction T:	3530
Geographic Location Identifier (Alias Facid):	2100
Interaction (Aka Env Int) Type Code:	LUST
Interaction (Aka Env Int) Description:	LUST Facility
Interaction Status:	A
Federal Program Identifier:	10412
Interaction Start Date:	02/02/1990
Interaction End Date:	Not reported
prgm_facil:	Not reported
cur_sys_pr:	TOXICS
cur_sys_nm:	ISIS
Facility/Site Interaction T:	3531
Geographic Location Identifier (Alias Facid):	2100
Interaction (Aka Env Int) Type Code:	HWP
Interaction (Aka Env Int) Description:	Hazardous Waste Planner
Interaction Status:	A
Federal Program Identifier:	WAD009256819
Interaction Start Date:	01/01/1991
Interaction End Date:	Not reported
prgm_facil:	Not reported
cur_sys_pr:	HAZWASTE
cur_sys_nm:	HWPprt
Facility/Site Interaction T:	3533
Geographic Location Identifier (Alias Facid):	2100
Interaction (Aka Env Int) Type Code:	INDPNDNT
Interaction (Aka Env Int) Description:	Independent Cleanup

Map ID  
Direction  
Distance  
Elevation

MAP FINDINGS

Site

Database(s)

EDR ID Number  
EPA ID Number

**BOEING PLANT 2 (Continued)**

**1000257078**

Interaction Status:	A
Federal Program Identifier:	Not reported
Interaction Start Date:	01/01/1900
Interaction End Date:	Not reported
prgm_facil:	BOEING PLANT 2
cur_sys_pr:	TOXICS
cur_sys_nm:	ISIS
Facility/Site Interaction T:	3534
Geographic Location Identifier (Alias Facid):	2100
Interaction (Aka Env Int) Type Code:	SEDIMENT
Interaction (Aka Env Int) Description:	Sediments
Interaction Status:	A
Federal Program Identifier:	Not reported
Interaction Start Date:	01/01/1900
Interaction End Date:	Not reported
prgm_facil:	BOEING PLANT 2
cur_sys_pr:	TOXICS
cur_sys_nm:	ISIS
Facility/Site Interaction T:	81020
Geographic Location Identifier (Alias Facid):	2100
Interaction (Aka Env Int) Type Code:	INDUSTGP
Interaction (Aka Env Int) Description:	Industrial SW GP
Interaction Status:	A
Federal Program Identifier:	WAR000482
Interaction Start Date:	12/28/1992
Interaction End Date:	Not reported
prgm_facil:	BOEING PLANT 2
cur_sys_pr:	WATQUAL
cur_sys_nm:	PARIS
Facility/Site Interaction T:	81021
Geographic Location Identifier (Alias Facid):	2100
Interaction (Aka Env Int) Type Code:	INDUSTGP
Interaction (Aka Env Int) Description:	Industrial SW GP
Interaction Status:	A
Federal Program Identifier:	WAR009725
Interaction Start Date:	10/25/2007
Interaction End Date:	Not reported
prgm_facil:	INDEPENDENT METALS
cur_sys_pr:	WATQUAL
cur_sys_nm:	PARIS
Facility/Site Interaction T:	92753
Geographic Location Identifier (Alias Facid):	2100
Interaction (Aka Env Int) Type Code:	NONENFNL
Interaction (Aka Env Int) Description:	Non Enforcement Final
Interaction Status:	A
Federal Program Identifier:	Not reported
Interaction Start Date:	05/21/2010
Interaction End Date:	Not reported
prgm_facil:	Not reported
cur_sys_pr:	WATQUAL
cur_sys_nm:	DMS

Map ID  
Direction  
Distance  
Elevation

MAP FINDINGS

Site

Database(s)

EDR ID Number  
EPA ID Number

**BOEING PLANT 2 (Continued)**

**1000257078**

Facility Id:	2100
Latitude:	47.532733
Longitude:	-122.31691
Ecology Interest Type Code:	TRI
Facility ID:	2100
Facility Company:	BOEING PLANT 2
Interaction:	A
Interaction 1:	UST
Interaction 2:	Underground Storage Tank
Ecology Program:	TOXICS
Program Data:	ISIS
Facility Alt.:	Not reported
Program ID:	10412
Date Interaction:	01/01/1951
Date Interaction 3:	01/01/1951
Facility ID:	2100
Facility Company:	BOEING PLANT 2
Interaction:	A
Interaction 1:	AQOPS
Interaction 2:	Air Qual Oper Permit Source
Ecology Program:	AIRQUAL
Program Data:	AIRSIS
Facility Alt.:	Not reported
Program ID:	Not reported
Date Interaction:	01/01/1980
Date Interaction 3:	01/01/1980
Facility ID:	2100
Facility Company:	BOEING PLANT 2
Interaction:	A
Interaction 1:	HWG
Interaction 2:	Hazardous Waste Generator
Ecology Program:	HAZWASTE
Program Data:	TURBOWASTE
Facility Alt.:	Boeing Plant 2
Program ID:	WAD009256819
Date Interaction:	08/15/1980
Date Interaction 3:	08/15/1980
Facility ID:	2100
Facility Company:	BOEING PLANT 2
Interaction:	A
Interaction 1:	TIER2
Interaction 2:	Emergency/Haz Chem Rpt TIER2
Ecology Program:	HAZWASTE
Program Data:	EPCRA
Facility Alt.:	Not reported
Program ID:	WAD009256819
Date Interaction:	01/01/1987
Date Interaction 3:	01/01/1987
Facility ID:	2100
Facility Company:	BOEING PLANT 2
Interaction:	A
Interaction 1:	TRI
Interaction 2:	Toxics Release Inventory

Map ID  
Direction  
Distance  
Elevation

MAP FINDINGS

Site

Database(s)

EDR ID Number  
EPA ID Number

**BOEING PLANT 2 (Continued)**

**1000257078**

Ecology Program:	HAZWASTE
Program Data:	EPCRA
Facility Alt.:	Not reported
Program ID:	WAD009256819
Date Interaction:	01/01/1988
Date Interaction 3:	01/01/1988
Facility ID:	2100
Facility Company:	BOEING PLANT 2
Interaction:	A
Interaction 1:	LUST
Interaction 2:	LUST Facility
Ecology Program:	TOXICS
Program Data:	ISIS
Facility Alt.:	Not reported
Program ID:	10412
Date Interaction:	02/02/1990
Date Interaction 3:	02/02/1990
Facility ID:	2100
Facility Company:	BOEING PLANT 2
Interaction:	A
Interaction 1:	HWP
Interaction 2:	Hazardous Waste Planner
Ecology Program:	HAZWASTE
Program Data:	HWPPRT
Facility Alt.:	Not reported
Program ID:	WAD009256819
Date Interaction:	01/01/1991
Date Interaction 3:	01/01/1991
Facility ID:	2100
Facility Company:	BOEING PLANT 2
Interaction:	A
Interaction 1:	INDPNDNT
Interaction 2:	Independent Cleanup
Ecology Program:	TOXICS
Program Data:	ISIS
Facility Alt.:	BOEING PLANT 2
Program ID:	Not reported
Date Interaction:	01/01/1900
Date Interaction 3:	01/01/1900
Facility ID:	2100
Facility Company:	BOEING PLANT 2
Interaction:	A
Interaction 1:	SEDIMENT
Interaction 2:	Sediments
Ecology Program:	TOXICS
Program Data:	ISIS
Facility Alt.:	BOEING PLANT 2
Program ID:	Not reported
Date Interaction:	01/01/1900
Date Interaction 3:	01/01/1900
Facility ID:	2100
Facility Company:	BOEING PLANT 2

Map ID  
Direction  
Distance  
Elevation

MAP FINDINGS

Site

Database(s)

EDR ID Number  
EPA ID Number

**BOEING PLANT 2 (Continued)**

**1000257078**

Interaction:	A
Interaction 1:	INDUSTGP
Interaction 2:	Industrial SW GP
Ecology Program:	WATQUAL
Program Data:	PARIS
Facility Alt.:	BOEING PLANT 2
Program ID:	WAR000482
Date Interaction:	12/28/1992
Date Interaction 3:	12/28/1992
Facility ID:	2100
Facility Company:	BOEING PLANT 2
Interaction:	A
Interaction 1:	NONENFNL
Interaction 2:	Non Enforcement Final
Ecology Program:	WATQUAL
Program Data:	DMS
Facility Alt.:	Not reported
Program ID:	Not reported
Date Interaction:	05/21/2010
Date Interaction 3:	05/21/2010
Facility ID:	2100
Facility Company:	BOEING PLANT 2
Interaction:	A
Interaction 1:	NONENFNL
Interaction 2:	Non Enforcement Final
Ecology Program:	WATQUAL
Program Data:	DMS
Facility Alt.:	Not reported
Program ID:	Not reported
Date Interaction:	05/21/2010
Date Interaction 3:	05/21/2010
Facility ID:	2100
Facility Company:	BOEING PLANT 2
Interaction:	A
Interaction 1:	NONENFNL
Interaction 2:	Non Enforcement Final
Ecology Program:	WATQUAL
Program Data:	DMS
Facility Alt.:	Not reported
Program ID:	Not reported
Date Interaction:	05/21/2010
Date Interaction 3:	05/21/2010
Facility ID:	2100
Facility Company:	BOEING PLANT 2
Interaction:	A
Interaction 1:	NONENFNL
Interaction 2:	Non Enforcement Final
Ecology Program:	WATQUAL
Program Data:	DMS
Facility Alt.:	Not reported
Program ID:	Not reported
Date Interaction:	05/21/2010
Date Interaction 3:	05/21/2010

Map ID  
Direction  
Distance  
Elevation

MAP FINDINGS

Site

Database(s)

EDR ID Number  
EPA ID Number

**BOEING PLANT 2 (Continued)**

**1000257078**

Facility ID: 2100  
Facility Company: BOEING PLANT 2  
Interaction: A  
Interaction 1: NONENFNL  
Interaction 2: Non Enforcement Final  
Ecology Program: WATQUAL  
Program Data: DMS  
Facility Alt.: Not reported  
Program ID: Not reported  
Date Interaction: 05/21/2010  
Date Interaction 3: 05/21/2010

Facility ID: 2100  
Facility Company: BOEING PLANT 2  
Interaction: A  
Interaction 1: NONENFNL  
Interaction 2: Non Enforcement Final  
Ecology Program: WATQUAL  
Program Data: DMS  
Facility Alt.: Not reported  
Program ID: Not reported  
Date Interaction: 05/21/2010  
Date Interaction 3: 05/21/2010

Facility ID: 2100  
Facility Company: BOEING PLANT 2  
Interaction: A  
Interaction 1: NONENFNL  
Interaction 2: Non Enforcement Final  
Ecology Program: WATQUAL  
Program Data: DMS  
Facility Alt.: Not reported  
Program ID: Not reported  
Date Interaction: 05/21/2010  
Date Interaction 3: 05/21/2010

Facility ID: 2100  
Facility Company: BOEING PLANT 2  
Interaction: A  
Interaction 1: NONENFNL  
Interaction 2: Non Enforcement Final  
Ecology Program: WATQUAL  
Program Data: DMS  
Facility Alt.: Not reported  
Program ID: Not reported  
Date Interaction: 05/21/2010  
Date Interaction 3: 05/21/2010

Facility ID: 2100  
Facility Company: BOEING PLANT 2  
Interaction: A  
Interaction 1: NONENFNL  
Interaction 2: Non Enforcement Final  
Ecology Program: WATQUAL  
Program Data: DMS  
Facility Alt.: Not reported  
Program ID: Not reported



Map ID  
Direction  
Distance  
Elevation

MAP FINDINGS

Site

Database(s)

EDR ID Number  
EPA ID Number

**BOEING PLANT 2 (Continued)**

**1000257078**

Date Interaction:	05/21/2010
Date Interaction 3:	05/21/2010
Facility ID:	2100
Facility Company:	BOEING PLANT 2
Interaction:	A
Interaction 1:	NONENFNL
Interaction 2:	Non Enforcement Final
Ecology Program:	WATQUAL
Program Data:	DMS
Facility Alt.:	Not reported
Program ID:	Not reported
Date Interaction:	05/21/2010
Date Interaction 3:	05/21/2010
Facility ID:	2100
Facility Company:	BOEING PLANT 2
Interaction:	A
Interaction 1:	ENFORFNL
Interaction 2:	Enforcement Final
Ecology Program:	WATQUAL
Program Data:	DMS
Facility Alt.:	Not reported
Program ID:	Not reported
Date Interaction:	01/19/2011
Date Interaction 3:	01/19/2011
Facility ID:	2100
Facility Company:	BOEING PLANT 2
Interaction:	A
Interaction 1:	ENFORFNL
Interaction 2:	Enforcement Final
Ecology Program:	WATQUAL
Program Data:	DMS
Facility Alt.:	Not reported
Program ID:	Not reported
Date Interaction:	01/19/2011
Date Interaction 3:	01/19/2011
Facility ID:	2100
Facility Company:	BOEING PLANT 2
Interaction:	A
Interaction 1:	ENFORFNL
Interaction 2:	Enforcement Final
Ecology Program:	WATQUAL
Program Data:	DMS
Facility Alt.:	Not reported
Program ID:	Not reported
Date Interaction:	01/19/2011
Date Interaction 3:	01/19/2011
Facility ID:	2100
Facility Company:	BOEING PLANT 2
Interaction:	A
Interaction 1:	ENFORFNL
Interaction 2:	Enforcement Final
Ecology Program:	WATQUAL

Map ID  
Direction  
Distance  
Elevation

MAP FINDINGS

Site

Database(s)

EDR ID Number  
EPA ID Number

**BOEING PLANT 2 (Continued)**

**1000257078**

Program Data:	DMS
Facility Alt.:	Not reported
Program ID:	Not reported
Date Interaction:	01/19/2011
Date Interaction 3:	01/19/2011
Facility ID:	2100
Facility Company:	BOEING PLANT 2
Interaction:	A
Interaction 1:	ENFORFNL
Interaction 2:	Enforcement Final
Ecology Program:	WATQUAL
Program Data:	DMS
Facility Alt.:	Not reported
Program ID:	Not reported
Date Interaction:	01/19/2011
Date Interaction 3:	01/19/2011
Facility ID:	2100
Facility Company:	BOEING PLANT 2
Interaction:	A
Interaction 1:	ENFORFNL
Interaction 2:	Enforcement Final
Ecology Program:	WATQUAL
Program Data:	DMS
Facility Alt.:	Not reported
Program ID:	Not reported
Date Interaction:	01/19/2011
Date Interaction 3:	01/19/2011
Facility ID:	2100
Facility Company:	BOEING PLANT 2
Interaction:	A
Interaction 1:	ENFORFNL
Interaction 2:	Enforcement Final
Ecology Program:	WATQUAL
Program Data:	DMS
Facility Alt.:	Not reported
Program ID:	Not reported
Date Interaction:	01/19/2011
Date Interaction 3:	01/19/2011
Facility ID:	2100
Facility Company:	BOEING PLANT 2
Interaction:	A

Map ID  
Direction  
Distance  
Elevation

MAP FINDINGS

Site

Database(s)

EDR ID Number  
EPA ID Number

**BOEING PLANT 2 (Continued)**

**1000257078**

Interaction 1:	ENFORFNL
Interaction 2:	Enforcement Final
Ecology Program:	WATQUAL
Program Data:	DMS
Facility Alt.:	Not reported
Program ID:	Not reported
Date Interaction:	01/19/2011
Date Interaction 3:	01/19/2011
Facility ID:	2100
Facility Company:	BOEING PLANT 2
Interaction:	A
Interaction 1:	ENFORFNL
Interaction 2:	Enforcement Final
Ecology Program:	WATQUAL
Program Data:	DMS
Facility Alt.:	Not reported
Program ID:	Not reported
Date Interaction:	01/19/2011
Date Interaction 3:	01/19/2011
Facility ID:	2100
Facility Company:	BOEING PLANT 2
Interaction:	A
Interaction 1:	401PROJ
Interaction 2:	401CZM Project Site
Ecology Program:	SEA
Program Data:	AQUATICS
Facility Alt.:	BOEING PLANT 2
Program ID:	201100384
Date Interaction:	11/19/2012
Date Interaction 3:	11/19/2012
Facility/Site Interaction T:	3524
Geographic Location Identifier (Alias Facid):	2100
Interaction (Aka Env Int) Type Code:	UST
Interaction (Aka Env Int) Description:	Underground Storage Tank
Interaction Status:	A
Federal Program Identifier:	10412
Interaction Start Date:	01/01/1951
Interaction End Date:	Not reported
prgm_facil:	Not reported
cur_sys_pr:	TOXICS
cur_sys_nm:	ISIS
Facility/Site Interaction T:	3525
Geographic Location Identifier (Alias Facid):	2100
Interaction (Aka Env Int) Type Code:	AQOPS
Interaction (Aka Env Int) Description:	Air Qual Oper Permit Source
Interaction Status:	A
Federal Program Identifier:	Not reported
Interaction Start Date:	01/01/1980
Interaction End Date:	Not reported
prgm_facil:	Not reported
cur_sys_pr:	AIRQUAL
cur_sys_nm:	AIRSYS

Map ID  
Direction  
Distance  
Elevation

MAP FINDINGS

Site

Database(s)

EDR ID Number  
EPA ID Number

**BOEING PLANT 2 (Continued)**

**1000257078**

Facility/Site Interaction T:	3526
Geographic Location Identifier (Alias Facid):	2100
Interaction (Aka Env Int) Type Code:	HWG
Interaction (Aka Env Int) Description:	Hazardous Waste Generator
Interaction Status:	A
Federal Program Identifier:	WAD009256819
Interaction Start Date:	08/15/1980
Interaction End Date:	Not reported
prgm_facil:	Not reported
cur_sys_pr:	HAZWASTE
cur_sys_nm:	TURBOWASTE
Facility/Site Interaction T:	3527
Geographic Location Identifier (Alias Facid):	2100
Interaction (Aka Env Int) Type Code:	TIER2
Interaction (Aka Env Int) Description:	Emergency/Haz Chem Rpt TIER2
Interaction Status:	A
Federal Program Identifier:	WAD009256819
Interaction Start Date:	01/01/1987
Interaction End Date:	Not reported
prgm_facil:	Not reported
cur_sys_pr:	HAZWASTE
cur_sys_nm:	EPCRA
Facility/Site Interaction T:	3528
Geographic Location Identifier (Alias Facid):	2100
Interaction (Aka Env Int) Type Code:	TRI
Interaction (Aka Env Int) Description:	Toxics Release Inventory
Interaction Status:	A
Federal Program Identifier:	WAD009256819
Interaction Start Date:	01/01/1988
Interaction End Date:	Not reported
prgm_facil:	Not reported
cur_sys_pr:	HAZWASTE
cur_sys_nm:	EPCRA
Facility/Site Interaction T:	3529
Geographic Location Identifier (Alias Facid):	2100
Interaction (Aka Env Int) Type Code:	TRI
Interaction (Aka Env Int) Description:	Toxics Release Inventory
Interaction Status:	A
Federal Program Identifier:	WAD009256819
Interaction Start Date:	01/01/1989
Interaction End Date:	Not reported
prgm_facil:	Not reported
cur_sys_pr:	HAZWASTE
cur_sys_nm:	EPCRA
Facility/Site Interaction T:	3530
Geographic Location Identifier (Alias Facid):	2100
Interaction (Aka Env Int) Type Code:	LUST
Interaction (Aka Env Int) Description:	LUST Facility
Interaction Status:	A
Federal Program Identifier:	10412
Interaction Start Date:	02/02/1990
Interaction End Date:	Not reported
prgm_facil:	Not reported

Map ID  
Direction  
Distance  
Elevation

MAP FINDINGS

Site

Database(s)

EDR ID Number  
EPA ID Number

**BOEING PLANT 2 (Continued)**

**1000257078**

cur_sys_pr:	TOXICS
cur_sys_nm:	ISIS
Facility/Site Interaction T:	3531
Geographic Location Identifier (Alias Facid):	2100
Interaction (Aka Env Int) Type Code:	HWP
Interaction (Aka Env Int) Description:	Hazardous Waste Planner
Interaction Status:	A
Federal Program Identifier:	WAD009256819
Interaction Start Date:	01/01/1991
Interaction End Date:	Not reported
prgm_facil:	Not reported
cur_sys_pr:	HAZWASTE
cur_sys_nm:	HWPPRT
Facility/Site Interaction T:	3533
Geographic Location Identifier (Alias Facid):	2100
Interaction (Aka Env Int) Type Code:	INDPNDNT
Interaction (Aka Env Int) Description:	Independent Cleanup
Interaction Status:	A
Federal Program Identifier:	Not reported
Interaction Start Date:	01/01/1900
Interaction End Date:	Not reported
prgm_facil:	BOEING PLANT 2
cur_sys_pr:	TOXICS
cur_sys_nm:	ISIS
Facility/Site Interaction T:	3534
Geographic Location Identifier (Alias Facid):	2100
Interaction (Aka Env Int) Type Code:	SEDIMENT
Interaction (Aka Env Int) Description:	Sediments
Interaction Status:	A
Federal Program Identifier:	Not reported
Interaction Start Date:	01/01/1900
Interaction End Date:	Not reported
prgm_facil:	BOEING PLANT 2
cur_sys_pr:	TOXICS
cur_sys_nm:	ISIS
Facility/Site Interaction T:	81020
Geographic Location Identifier (Alias Facid):	2100
Interaction (Aka Env Int) Type Code:	INDUSTGP
Interaction (Aka Env Int) Description:	Industrial SW GP
Interaction Status:	A
Federal Program Identifier:	WAR000482
Interaction Start Date:	12/28/1992
Interaction End Date:	Not reported
prgm_facil:	BOEING PLANT 2
cur_sys_pr:	WATQUAL
cur_sys_nm:	PARIS
Facility/Site Interaction T:	81021
Geographic Location Identifier (Alias Facid):	2100
Interaction (Aka Env Int) Type Code:	INDUSTGP
Interaction (Aka Env Int) Description:	Industrial SW GP
Interaction Status:	A
Federal Program Identifier:	WAR009725

Map ID  
Direction  
Distance  
Elevation

MAP FINDINGS

Site

Database(s)

EDR ID Number  
EPA ID Number

**BOEING PLANT 2 (Continued)**

**1000257078**

Interaction Start Date: 10/25/2007  
Interaction End Date: Not reported  
prgm\_facil: INDEPENDENT METALS  
cur\_sys\_pr: WATQUAL  
cur\_sys\_nm: PARIS

Facility/Site Interaction T: 92753  
Geographic Location Identifier (Alias Facid): 2100  
Interaction (Aka Env Int) Type Code: NONENFNL  
Interaction (Aka Env Int) Description: Non Enforcement Final  
Interaction Status: A  
Federal Program Identifier: Not reported  
Interaction Start Date: 05/21/2010  
Interaction End Date: Not reported  
prgm\_facil: Not reported  
cur\_sys\_pr: WATQUAL  
cur\_sys\_nm: DMS

Facility Id: 2100  
Latitude: 47.532733  
Longitude: -122.31691  
Ecology Interest Type Code: UST  
Facility ID: 2100  
Facility Company: BOEING PLANT 2  
Interaction: A  
Interaction 1: UST  
Interaction 2: Underground Storage Tank  
Ecology Program: TOXICS  
Program Data: ISIS  
Facility Alt.: Not reported  
Program ID: 10412  
Date Interaction: 01/01/1951  
Date Interaction 3: 01/01/1951

Facility ID: 2100  
Facility Company: BOEING PLANT 2  
Interaction: A  
Interaction 1: AQOPS  
Interaction 2: Air Qual Oper Permit Source  
Ecology Program: AIRQUAL  
Program Data: AIRSIS  
Facility Alt.: Not reported  
Program ID: Not reported  
Date Interaction: 01/01/1980  
Date Interaction 3: 01/01/1980

Facility ID: 2100  
Facility Company: BOEING PLANT 2  
Interaction: A  
Interaction 1: HWG  
Interaction 2: Hazardous Waste Generator  
Ecology Program: HAZWASTE  
Program Data: TURBOWASTE  
Facility Alt.: Boeing Plant 2  
Program ID: WAD009256819  
Date Interaction: 08/15/1980

Map ID  
Direction  
Distance  
Elevation

MAP FINDINGS

Site

Database(s)

EDR ID Number  
EPA ID Number

**BOEING PLANT 2 (Continued)**

**1000257078**

Date Interaction 3: 08/15/1980  
  
Facility ID: 2100  
Facility Company: BOEING PLANT 2  
Interaction: A  
Interaction 1: TIER2  
Interaction 2: Emergency/Haz Chem Rpt TIER2  
Ecology Program: HAZWASTE  
Program Data: EPCRA  
Facility Alt.: Not reported  
Program ID: WAD009256819  
Date Interaction: 01/01/1987  
Date Interaction 3: 01/01/1987

Facility ID: 2100  
Facility Company: BOEING PLANT 2  
Interaction: A  
Interaction 1: TRI  
Interaction 2: Toxics Release Inventory  
Ecology Program: HAZWASTE  
Program Data: EPCRA  
Facility Alt.: Not reported  
Program ID: WAD009256819  
Date Interaction: 01/01/1988  
Date Interaction 3: 01/01/1988

Facility ID: 2100  
Facility Company: BOEING PLANT 2  
Interaction: A  
Interaction 1: LUST  
Interaction 2: LUST Facility  
Ecology Program: TOXICS  
Program Data: ISIS  
Facility Alt.: Not reported  
Program ID: 10412  
Date Interaction: 02/02/1990  
Date Interaction 3: 02/02/1990

Facility ID: 2100  
Facility Company: BOEING PLANT 2  
Interaction: A  
Interaction 1: HWP  
Interaction 2: Hazardous Waste Planner  
Ecology Program: HAZWASTE  
Program Data: HWPPRT  
Facility Alt.: Not reported  
Program ID: WAD009256819  
Date Interaction: 01/01/1991  
Date Interaction 3: 01/01/1991

Facility ID: 2100  
Facility Company: BOEING PLANT 2  
Interaction: A  
Interaction 1: INDPNDNT  
Interaction 2: Independent Cleanup  
Ecology Program: TOXICS  
Program Data: ISIS

Map ID  
Direction  
Distance  
Elevation

MAP FINDINGS

Site

Database(s)

EDR ID Number  
EPA ID Number

**BOEING PLANT 2 (Continued)**

**1000257078**

Facility Alt.:	BOEING PLANT 2
Program ID:	Not reported
Date Interaction:	01/01/1900
Date Interaction 3:	01/01/1900
Facility ID:	2100
Facility Company:	BOEING PLANT 2
Interaction:	A
Interaction 1:	SEDIMENT
Interaction 2:	Sediments
Ecology Program:	TOXICS
Program Data:	ISIS
Facility Alt.:	BOEING PLANT 2
Program ID:	Not reported
Date Interaction:	01/01/1900
Date Interaction 3:	01/01/1900
Facility ID:	2100
Facility Company:	BOEING PLANT 2
Interaction:	A
Interaction 1:	INDUSTGP
Interaction 2:	Industrial SW GP
Ecology Program:	WATQUAL
Program Data:	PARIS
Facility Alt.:	BOEING PLANT 2
Program ID:	WAR000482
Date Interaction:	12/28/1992
Date Interaction 3:	12/28/1992
Facility ID:	2100
Facility Company:	BOEING PLANT 2
Interaction:	A
Interaction 1:	NONENFNL
Interaction 2:	Non Enforcement Final
Ecology Program:	WATQUAL
Program Data:	DMS
Facility Alt.:	Not reported
Program ID:	Not reported
Date Interaction:	05/21/2010
Date Interaction 3:	05/21/2010
Facility ID:	2100
Facility Company:	BOEING PLANT 2
Interaction:	A
Interaction 1:	NONENFNL
Interaction 2:	Non Enforcement Final
Ecology Program:	WATQUAL
Program Data:	DMS
Facility Alt.:	Not reported
Program ID:	Not reported
Date Interaction:	05/21/2010
Date Interaction 3:	05/21/2010
Facility ID:	2100
Facility Company:	BOEING PLANT 2
Interaction:	A
Interaction 1:	NONENFNL



Map ID  
Direction  
Distance  
Elevation

MAP FINDINGS

Site

Database(s)

EDR ID Number  
EPA ID Number

**BOEING PLANT 2 (Continued)**

**1000257078**

Interaction 2: Non Enforcement Final  
Ecology Program: WATQUAL  
Program Data: DMS  
Facility Alt.: Not reported  
Program ID: Not reported  
Date Interaction: 05/21/2010  
Date Interaction 3: 05/21/2010

Facility ID: 2100  
Facility Company: BOEING PLANT 2  
Interaction: A  
Interaction 1: NONENFNL  
Interaction 2: Non Enforcement Final  
Ecology Program: WATQUAL  
Program Data: DMS  
Facility Alt.: Not reported  
Program ID: Not reported  
Date Interaction: 05/21/2010  
Date Interaction 3: 05/21/2010

Facility ID: 2100  
Facility Company: BOEING PLANT 2  
Interaction: A  
Interaction 1: NONENFNL  
Interaction 2: Non Enforcement Final  
Ecology Program: WATQUAL  
Program Data: DMS  
Facility Alt.: Not reported  
Program ID: Not reported  
Date Interaction: 05/21/2010  
Date Interaction 3: 05/21/2010

Facility ID: 2100  
Facility Company: BOEING PLANT 2  
Interaction: A  
Interaction 1: NONENFNL  
Interaction 2: Non Enforcement Final  
Ecology Program: WATQUAL  
Program Data: DMS  
Facility Alt.: Not reported  
Program ID: Not reported  
Date Interaction: 05/21/2010  
Date Interaction 3: 05/21/2010

Facility ID: 2100  
Facility Company: BOEING PLANT 2  
Interaction: A  
Interaction 1: NONENFNL  
Interaction 2: Non Enforcement Final  
Ecology Program: WATQUAL  
Program Data: DMS  
Facility Alt.: Not reported  
Program ID: Not reported  
Date Interaction: 05/21/2010  
Date Interaction 3: 05/21/2010

Facility ID: 2100

Map ID  
Direction  
Distance  
Elevation

MAP FINDINGS

Site

Database(s)

EDR ID Number  
EPA ID Number

**BOEING PLANT 2 (Continued)**

**1000257078**

Facility Company: BOEING PLANT 2  
Interaction: A  
Interaction 1: NONENFNL  
Interaction 2: Non Enforcement Final  
Ecology Program: WATQUAL  
Program Data: DMS  
Facility Alt.: Not reported  
Program ID: Not reported  
Date Interaction: 05/21/2010  
Date Interaction 3: 05/21/2010

Facility ID: 2100  
Facility Company: BOEING PLANT 2  
Interaction: A  
Interaction 1: NONENFNL  
Interaction 2: Non Enforcement Final  
Ecology Program: WATQUAL  
Program Data: DMS  
Facility Alt.: Not reported  
Program ID: Not reported  
Date Interaction: 05/21/2010  
Date Interaction 3: 05/21/2010

Facility ID: 2100  
Facility Company: BOEING PLANT 2  
Interaction: A  
Interaction 1: NONENFNL  
Interaction 2: Non Enforcement Final  
Ecology Program: WATQUAL  
Program Data: DMS  
Facility Alt.: Not reported  
Program ID: Not reported  
Date Interaction: 05/21/2010  
Date Interaction 3: 05/21/2010

Facility ID: 2100  
Facility Company: BOEING PLANT 2  
Interaction: A  
Interaction 1: ENFORFNL  
Interaction 2: Enforcement Final  
Ecology Program: WATQUAL  
Program Data: DMS  
Facility Alt.: Not reported  
Program ID: Not reported  
Date Interaction: 01/19/2011  
Date Interaction 3: 01/19/2011

Facility ID: 2100  
Facility Company: BOEING PLANT 2  
Interaction: A  
Interaction 1: ENFORFNL  
Interaction 2: Enforcement Final  
Ecology Program: WATQUAL  
Program Data: DMS  
Facility Alt.: Not reported  
Program ID: Not reported  
Date Interaction: 01/19/2011

Map ID  
Direction  
Distance  
Elevation

MAP FINDINGS

Site

Database(s)

EDR ID Number  
EPA ID Number

**BOEING PLANT 2 (Continued)**

**1000257078**

Date Interaction 3: 01/19/2011  
  
Facility ID: 2100  
Facility Company: BOEING PLANT 2  
Interaction: A  
Interaction 1: ENFORFNL  
Interaction 2: Enforcement Final  
Ecology Program: WATQUAL  
Program Data: DMS  
Facility Alt.: Not reported  
Program ID: Not reported  
Date Interaction: 01/19/2011  
Date Interaction 3: 01/19/2011

Facility ID: 2100  
Facility Company: BOEING PLANT 2  
Interaction: A  
Interaction 1: ENFORFNL  
Interaction 2: Enforcement Final  
Ecology Program: WATQUAL  
Program Data: DMS  
Facility Alt.: Not reported  
Program ID: Not reported  
Date Interaction: 01/19/2011  
Date Interaction 3: 01/19/2011

Facility ID: 2100  
Facility Company: BOEING PLANT 2  
Interaction: A  
Interaction 1: ENFORFNL  
Interaction 2: Enforcement Final  
Ecology Program: WATQUAL  
Program Data: DMS  
Facility Alt.: Not reported  
Program ID: Not reported  
Date Interaction: 01/19/2011  
Date Interaction 3: 01/19/2011

Facility ID: 2100  
Facility Company: BOEING PLANT 2  
Interaction: A  
Interaction 1: ENFORFNL  
Interaction 2: Enforcement Final  
Ecology Program: WATQUAL  
Program Data: DMS  
Facility Alt.: Not reported  
Program ID: Not reported  
Date Interaction: 01/19/2011  
Date Interaction 3: 01/19/2011

Facility ID: 2100  
Facility Company: BOEING PLANT 2  
Interaction: A  
Interaction 1: ENFORFNL  
Interaction 2: Enforcement Final  
Ecology Program: WATQUAL  
Program Data: DMS

Map ID  
Direction  
Distance  
Elevation

MAP FINDINGS

Site

Database(s)

EDR ID Number  
EPA ID Number

**BOEING PLANT 2 (Continued)**

**1000257078**

Facility Alt.:	Not reported
Program ID:	Not reported
Date Interaction:	01/19/2011
Date Interaction 3:	01/19/2011
Facility ID:	2100
Facility Company:	BOEING PLANT 2
Interaction:	A
Interaction 1:	ENFORFNL
Interaction 2:	Enforcement Final
Ecology Program:	WATQUAL
Program Data:	DMS
Facility Alt.:	Not reported
Program ID:	Not reported
Date Interaction:	01/19/2011
Date Interaction 3:	01/19/2011
Facility ID:	2100
Facility Company:	BOEING PLANT 2
Interaction:	A
Interaction 1:	ENFORFNL
Interaction 2:	Enforcement Final
Ecology Program:	WATQUAL
Program Data:	DMS
Facility Alt.:	Not reported
Program ID:	Not reported
Date Interaction:	01/19/2011
Date Interaction 3:	01/19/2011
Facility ID:	2100
Facility Company:	BOEING PLANT 2
Interaction:	A
Interaction 1:	ENFORFNL
Interaction 2:	Enforcement Final
Ecology Program:	WATQUAL
Program Data:	DMS
Facility Alt.:	Not reported
Program ID:	Not reported
Date Interaction:	01/19/2011
Date Interaction 3:	01/19/2011
Facility ID:	2100
Facility Company:	BOEING PLANT 2
Interaction:	A
Interaction 1:	401PROJ
Interaction 2:	401CZM Project Site
Ecology Program:	SEA
Program Data:	AQUATICS
Facility Alt.:	BOEING PLANT 2
Program ID:	201100384
Date Interaction:	11/19/2012
Date Interaction 3:	11/19/2012
Facility/Site Interaction T:	3524
Geographic Location Identifier (Alias Facid):	2100
Interaction (Aka Env Int) Type Code:	UST
Interaction (Aka Env Int) Description:	Underground Storage Tank

Map ID  
Direction  
Distance  
Elevation

MAP FINDINGS

Site

Database(s)

EDR ID Number  
EPA ID Number

**BOEING PLANT 2 (Continued)**

**1000257078**

Interaction Status: A  
Federal Program Identifier: 10412  
Interaction Start Date: 01/01/1951  
Interaction End Date: Not reported  
prgm\_facil: Not reported  
cur\_sys\_pr: TOXICS  
cur\_sys\_nm: ISIS

Facility/Site Interaction T: 3525  
Geographic Location Identifier (Alias Facid): 2100  
Interaction (Aka Env Int) Type Code: AQOPS  
Interaction (Aka Env Int) Description: Air Qual Oper Permit Source  
Interaction Status: A  
Federal Program Identifier: Not reported  
Interaction Start Date: 01/01/1980  
Interaction End Date: Not reported  
prgm\_facil: Not reported  
cur\_sys\_pr: AIRQUAL  
cur\_sys\_nm: AIRSIS

Facility/Site Interaction T: 3526  
Geographic Location Identifier (Alias Facid): 2100  
Interaction (Aka Env Int) Type Code: HWG  
Interaction (Aka Env Int) Description: Hazardous Waste Generator  
Interaction Status: A  
Federal Program Identifier: WAD009256819  
Interaction Start Date: 08/15/1980  
Interaction End Date: Not reported  
prgm\_facil: Not reported  
cur\_sys\_pr: HAZWASTE  
cur\_sys\_nm: TURBOWASTE

Facility/Site Interaction T: 3527  
Geographic Location Identifier (Alias Facid): 2100  
Interaction (Aka Env Int) Type Code: TIER2  
Interaction (Aka Env Int) Description: Emergency/Haz Chem Rpt TIER2  
Interaction Status: A  
Federal Program Identifier: WAD009256819  
Interaction Start Date: 01/01/1987  
Interaction End Date: Not reported  
prgm\_facil: Not reported  
cur\_sys\_pr: HAZWASTE  
cur\_sys\_nm: EPCRA

Facility/Site Interaction T: 3528  
Geographic Location Identifier (Alias Facid): 2100  
Interaction (Aka Env Int) Type Code: TRI  
Interaction (Aka Env Int) Description: Toxics Release Inventory  
Interaction Status: A  
Federal Program Identifier: WAD009256819  
Interaction Start Date: 01/01/1988  
Interaction End Date: Not reported  
prgm\_facil: Not reported  
cur\_sys\_pr: HAZWASTE  
cur\_sys\_nm: EPCRA

Facility/Site Interaction T: 3529

Map ID  
Direction  
Distance  
Elevation

MAP FINDINGS

Site

Database(s)

EDR ID Number  
EPA ID Number

**BOEING PLANT 2 (Continued)**

**1000257078**

Geographic Location Identifier (Alias Facid): 2100  
Interaction (Aka Env Int) Type Code: TRI  
Interaction (Aka Env Int) Description: Toxics Release Inventory  
Interaction Status: A  
Federal Program Identifier: WAD009256819  
Interaction Start Date: 01/01/1989  
Interaction End Date: Not reported  
prgm\_facil: Not reported  
cur\_sys\_pr: HAZWASTE  
cur\_sys\_nm: EPCRA

Facility/Site Interaction T: 3530  
Geographic Location Identifier (Alias Facid): 2100  
Interaction (Aka Env Int) Type Code: LUST  
Interaction (Aka Env Int) Description: LUST Facility  
Interaction Status: A  
Federal Program Identifier: 10412  
Interaction Start Date: 02/02/1990  
Interaction End Date: Not reported  
prgm\_facil: Not reported  
cur\_sys\_pr: TOXICS  
cur\_sys\_nm: ISIS

Facility/Site Interaction T: 3531  
Geographic Location Identifier (Alias Facid): 2100  
Interaction (Aka Env Int) Type Code: HWP  
Interaction (Aka Env Int) Description: Hazardous Waste Planner  
Interaction Status: A  
Federal Program Identifier: WAD009256819  
Interaction Start Date: 01/01/1991  
Interaction End Date: Not reported  
prgm\_facil: Not reported  
cur\_sys\_pr: HAZWASTE  
cur\_sys\_nm: HWPprt

Facility/Site Interaction T: 3533  
Geographic Location Identifier (Alias Facid): 2100  
Interaction (Aka Env Int) Type Code: INDPNDNT  
Interaction (Aka Env Int) Description: Independent Cleanup  
Interaction Status: A  
Federal Program Identifier: Not reported  
Interaction Start Date: 01/01/1900  
Interaction End Date: Not reported  
prgm\_facil: BOEING PLANT 2  
cur\_sys\_pr: TOXICS  
cur\_sys\_nm: ISIS

Facility/Site Interaction T: 3534  
Geographic Location Identifier (Alias Facid): 2100  
Interaction (Aka Env Int) Type Code: SEDIMENT  
Interaction (Aka Env Int) Description: Sediments  
Interaction Status: A  
Federal Program Identifier: Not reported  
Interaction Start Date: 01/01/1900  
Interaction End Date: Not reported  
prgm\_facil: BOEING PLANT 2  
cur\_sys\_pr: TOXICS

Map ID  
Direction  
Distance  
Elevation

MAP FINDINGS

Site

Database(s)

EDR ID Number  
EPA ID Number

**BOEING PLANT 2 (Continued)**

**1000257078**

cur\_sys\_nm: ISIS

Facility/Site Interaction T: 81020  
Geographic Location Identifier (Alias Facid): 2100  
Interaction (Aka Env Int) Type Code: INDUSTGP  
Interaction (Aka Env Int) Description: Industrial SW GP  
Interaction Status: A  
Federal Program Identifier: WAR000482  
Interaction Start Date: 12/28/1992  
Interaction End Date: Not reported  
prgm\_facil: BOEING PLANT 2  
cur\_sys\_pr: WATQUAL  
cur\_sys\_nm: PARIS

Facility/Site Interaction T: 81021  
Geographic Location Identifier (Alias Facid): 2100  
Interaction (Aka Env Int) Type Code: INDUSTGP  
Interaction (Aka Env Int) Description: Industrial SW GP  
Interaction Status: A  
Federal Program Identifier: WAR009725  
Interaction Start Date: 10/25/2007  
Interaction End Date: Not reported  
prgm\_facil: INDEPENDENT METALS  
cur\_sys\_pr: WATQUAL  
cur\_sys\_nm: PARIS

Facility/Site Interaction T: 92753  
Geographic Location Identifier (Alias Facid): 2100  
Interaction (Aka Env Int) Type Code: NONENFNL  
Interaction (Aka Env Int) Description: Non Enforcement Final  
Interaction Status: A  
Federal Program Identifier: Not reported  
Interaction Start Date: 05/21/2010  
Interaction End Date: Not reported  
prgm\_facil: Not reported  
cur\_sys\_pr: WATQUAL  
cur\_sys\_nm: DMS

**LUST:**

Facility ID: 2100  
Facility Status: Cleanup Started  
Cleanup Site ID: 7368  
Cleanup Unit Type: Upland  
Process Type: Independent Action  
Alternate Name: BOEING PLANT 2  
Release Status Date: 06/01/1995  
Site Response Unit Code: Northwest  
Lat/Long: 47.532733 / -122.31691

**WA MANIFEST:**

Facility Site ID Number: 2100  
SWC Desc: Not reported  
FWC Desc: Not reported  
Form Comm: Not reported  
Data Year: Not reported

Map ID  
Direction  
Distance  
Elevation

MAP FINDINGS

Site

Database(s)

EDR ID Number  
EPA ID Number

**BOEING PLANT 2 (Continued)**

**1000257078**

Permit by Rule: False  
Treatment by Generator: False  
Mixed radioactive waste: False  
Importer of hazardous waste: False  
Immediate recycler: False  
Treatment/Storage/Disposal/Recycling Facility: False  
Generator of dangerous fuel waste: False  
Generator marketing to burner: False  
"Other marketers (i.e., blender, distributor, etc.)": False  
Utility boiler burner: False  
Industry boiler burner: False  
Industrial Furnace: False  
Smelter deferral: False  
Universal waste - batteries - generate: False  
Universal waste - thermostats - generate: False  
Universal waste - mercury - generate: False  
Universal waste - lamps - generate: False  
Universal waste - batteries - accumulate: False  
Universal waste - thermostats - accumulate: False  
Universal waste - mercury - accumulate: False  
Universal waste - lamps - accumulate: False  
Destination Facility for Universal Waste: False  
Off-specification used oil burner - utility boiler: False  
Off-specification used oil burner - industrial boiler: False  
Off-specification used oil burner - industrial furnace: False  
EPA ID: WAD009256819  
Facility Address 2: Not reported  
TAX REG NBR: 910425694  
NAICS CD: 336411  
BUSINESS TYPE: Aircraft Manufacturing  
MAIL NAME: The Boeing Company  
MAIL ADDR LINE1: PO Box 3707 M/C 67-74  
MAIL CITY,ST,ZIP: SEATTLE, WA 98124-2207  
MAIL COUNTRY: UNITED STATES  
LEGAL ORG NAME: The Boeing Company  
LEGAL ORG TYPE: Private  
LEGAL ADDR LINE1: Office of the General Counsel  
LEGAL ADDR LINE2: 100 N. Riverside  
LEGAL CITY,ST,ZIP: Chicago, IL 60606-1596  
LEGAL COUNTRY: UNITED STATES  
LEGAL PHONE NBR: (312)544-2800  
LEGAL EFFECTIVE DATE: 07/30/1996  
LAND ORG NAME: The Boeing Company  
LAND ORG TYPE: Private  
LAND PERSON NAME: Not reported  
LAND ADDR LINE1: Office of the General Counsel  
LAND ADDR LINE2: 100 N. Riverside  
LAND CITY,ST,ZIP: Chicago, WA 60606-1596  
LAND COUNTRY: UNITED STATES  
LAND PHONE NBR: (312)544-2800  
OPERATOR ORG NAME: The Boeing Company  
OPERATOR ORG TYPE: Private  
OPERATOR ADDR LINE1: PO BOX 3707 M/C 67-74  
OPERATOR CITY,ST,ZIP: SEATTLE, WA 98124-2207  
OPERATOR COUNTRY: UNITED STATES  
OPERATOR PHONE NBR: (425)965-1567  
OPERATOR EFFECTIVE DATE: 01/01/1997



Map ID  
Direction  
Distance  
Elevation

MAP FINDINGS

Site

Database(s)

EDR ID Number  
EPA ID Number

**BOEING PLANT 2 (Continued)**

**1000257078**

SITE CONTACT NAME: Michael L Verhaar  
SITE CONTACT ADDR LINE1: PO Box 3707 M/C 67-74  
SITE CONTACT ZIP: SEATTLE, WA 98124-2207  
SITE CONTACT COUNTRY: UNITED STATES  
SITE CONTACT PHONE NBR: (425)965-1567  
SITE CONTACT EMAIL: Not reported  
FORM CONTACT NAME: Daniel M Machut  
FORM CONTACT ADDR LINE1: PO Box 3707 M/C 67-74  
FORM CONTACT CITY,ST,ZIP: SEATTLE, WA 98124-2207  
FORM CONTACT COUNTRY: UNITED STATES  
FORM CONTACT PHONE NBR: (206)655-8344  
FORM CONTACT EMAIL: daniel.m.machut@boeing.com  
GEN STATUS CD: LQG  
MONTHLY GENERATION: True  
BATCH GENERATION: False  
ONE TIME GENERATION: False  
TRANSPORTS OWN WASTE: False  
TRANSPORTS OTHRS WASTE: False  
RECYCLER ONSITE: False  
TRANSFER FACILITY: False  
OTHER EXEMPTION: Not reported  
UW BATTERY GEN: False  
USED OIL TRANSPORTER: False  
USED OIL TRANSFER FACILITY: False  
USED OIL PROCESSOR: False  
USED OIL REREFINER: False  
USED OIL FUEL MRKTR DIRECTS SHPMNTS: False  
USED OIL FUEL MRKTR MEETS SPECS: False

Facility Site ID Number: 2100  
SWC Desc: Not reported  
FWC Desc: Not reported  
Form Comm: Updated the Forms Contact Info.  
Data Year: 2010  
Permit by Rule: True  
Treatment by Generator: False  
Mixed radioactive waste: False  
Importer of hazardous waste: False  
Immediate recycler: False  
Treatment/Storage/Disposal/Recycling Facility: False  
Generator of dangerous fuel waste: False  
Generator marketing to burner: False  
"Other marketers (i.e., blender, distributor, etc.)": False  
Utility boiler burner: False  
Industry boiler burner: False  
Industrial Furnace: False  
Smelter defferal: False  
Universal waste - batteries - generate: False  
Universal waste - thermostats - generate: False  
Universal waste - mercury - generate: False  
Universal waste - lamps - generate: True  
Universal waste - batteries - accumulate: False  
Universal waste - thermostats - accumulate: False  
Universal waste - mercury - accumulate: False  
Universal waste - lamps - accumulate: True  
Destination Facility for Universal Waste: False  
Off-specification used oil burner - utility boiler: False

Map ID  
Direction  
Distance  
Elevation

MAP FINDINGS

Site

Database(s)

EDR ID Number  
EPA ID Number

**BOEING PLANT 2 (Continued)**

**1000257078**

Off-specification used oil burner - industrial boiler: False  
Off-specification used oil burner - industrial furnace: False  
EPA ID: WAD009256819  
Facility Address 2: Not reported  
TAX REG NBR: 178005030  
NAICS CD: 336411  
BUSINESS TYPE: Aircraft Manufacturing  
MAIL NAME: The Boeing Company  
MAIL ADDR LINE1: PO Box 3707 M/C 67-74  
MAIL CITY,ST,ZIP: SEATTLE, WA 98124-2207  
MAIL COUNTRY: UNITED STATES  
LEGAL ORG NAME: The Boeing Company  
LEGAL ORG TYPE: Private  
LEGAL ADDR LINE1: Office of the General Counsel  
LEGAL ADDR LINE2: 100 N. Riverside  
LEGAL CITY,ST,ZIP: Chicago, IL 60606-1596  
LEGAL COUNTRY: UNITED STATES  
LEGAL PHONE NBR: (312)544-2800  
LEGAL EFFECTIVE DATE: 07/30/1996  
LAND ORG NAME: The Boeing Company  
LAND ORG TYPE: Private  
LAND PERSON NAME: Not reported  
LAND ADDR LINE1: Office of the General Counsel  
LAND ADDR LINE2: 100 N. Riverside  
LAND CITY,ST,ZIP: Chicago, WA 60606-1596  
LAND COUNTRY: UNITED STATES  
LAND PHONE NBR: (312)544-2800  
OPERATOR ORG NAME: The Boeing Company  
OPERATOR ORG TYPE: Private  
OPERATOR ADDR LINE1: PO BOX 3707 M/C 67-74  
OPERATOR CITY,ST,ZIP: SEATTLE, WA 98124-2207  
OPERATOR COUNTRY: UNITED STATES  
OPERATOR PHONE NBR: (425)965-1567  
OPERATOR EFFECTIVE DATE: 01/01/1997  
SITE CONTACT NAME: Michael L Verhaar  
SITE CONTACT ADDR LINE1: PO Box 3707 M/C 67-74  
SITE CONTACT ZIP: SEATTLE, WA 98124-2207  
SITE CONTACT COUNTRY: UNITED STATES  
SITE CONTACT PHONE NBR: (425)965-1567  
SITE CONTACT EMAIL: Not reported  
FORM CONTACT NAME: Blake R Boling  
FORM CONTACT ADDR LINE1: PO Box 3707 M/C 67-74  
FORM CONTACT CITY,ST,ZIP: SEATTLE, WA 98124-2207  
FORM CONTACT COUNTRY: UNITED STATES  
FORM CONTACT PHONE NBR: (425)965-2298  
FORM CONTACT EMAIL: blake.r.boling@boeing.com  
GEN STATUS CD: LQG  
MONTHLY GENERATION: True  
BATCH GENERATION: False  
ONE TIME GENERATION: False  
TRANSPORTS OWN WASTE: False  
TRANSPORTS OTHRS WASTE: False  
RECYCLER ONSITE: False  
TRANSFER FACILITY: False  
OTHER EXEMPTION: Not reported  
UW BATTERY GEN: False  
USED OIL TRANSPORTER: False

Map ID  
Direction  
Distance  
Elevation

MAP FINDINGS

Site

Database(s)

EDR ID Number  
EPA ID Number

**BOEING PLANT 2 (Continued)**

**1000257078**

USED OIL TRANSFER FACILITY: False  
USED OIL PROCESSOR: False  
USED OIL REREFINER: False  
USED OIL FUEL MRKTR DIRECTS SHPMNTS: False  
USED OIL FUEL MRKTR MEETS SPECS: False

Facility Site ID Number: 2100  
SWC Desc: Not reported  
FWC Desc: Not reported  
Form Comm: Not reported  
Data Year: Not reported  
Permit by Rule: TRUE  
Treatment by Generator: FALSE  
Mixed radioactive waste: FALSE  
Importer of hazardous waste: FALSE  
Immediate recycler: FALSE  
Treatment/Storage/Disposal/Recycling Facility: FALSE  
Generator of dangerous fuel waste: FALSE  
Generator marketing to burner: FALSE  
"Other marketers (i.e., blender, distributor, etc.)": FALSE  
Utility boiler burner: FALSE  
Industry boiler burner: FALSE  
Industrial Furnace: FALSE  
Smelter deferral: FALSE  
Universal waste - batteries - generate: FALSE  
Universal waste - thermostats - generate: FALSE  
Universal waste - mercury - generate: FALSE  
Universal waste - lamps - generate: TRUE  
Universal waste - batteries - accumulate: TRUE  
Universal waste - thermostats - accumulate: FALSE  
Universal waste - mercury - accumulate: FALSE  
Universal waste - lamps - accumulate: TRUE  
Destination Facility for Universal Waste: FALSE  
Off-specification used oil burner - utility boiler: FALSE  
Off-specification used oil burner - industrial boiler: FALSE  
Off-specification used oil burner - industrial furnace: FALSE  
EPA ID: WAD009256819  
Facility Address 2: Not reported  
TAX REG NBR: 910425694  
NAICS CD: 336411  
BUSINESS TYPE: Aircraft Manufacturing  
MAIL NAME: The Boeing Company  
MAIL ADDR LINE1: PO Box 3707 M/C 67-74  
MAIL CITY,ST,ZIP: SEATTLE, WA 98124-2207  
MAIL COUNTRY: UNITED STATES  
LEGAL ORG NAME: The Boeing Company  
LEGAL ORG TYPE: Private  
LEGAL ADDR LINE1: Office of the General Counsel  
LEGAL ADDR LINE2: 100 N. Riverside  
LEGAL CITY,ST,ZIP: Chicago, IL 60606-1596  
LEGAL COUNTRY: UNITED STATES  
LEGAL PHONE NBR: (312)544-2800  
LEGAL EFFECTIVE DATE: 07/30/1996  
LAND ORG NAME: The Boeing Company  
LAND ORG TYPE: Private  
LAND PERSON NAME: Not reported  
LAND ADDR LINE1: Office of the General Counsel

Map ID  
Direction  
Distance  
Elevation

MAP FINDINGS

Site

Database(s)

EDR ID Number  
EPA ID Number

**BOEING PLANT 2 (Continued)**

**1000257078**

LAND ADDR LINE2: 100 N. Riverside  
LAND CITY,ST,ZIP: Chicago, WA 60606-1596  
LAND COUNTRY: UNITED STATES  
LAND PHONE NBR: (312)544-2800  
OPERATOR ORG NAME: The Boeing Company  
OPERATOR ORG TYPE: Private  
OPERATOR ADDR LINE1: PO BOX 3707 M/C 67-74  
OPERATOR CITY,ST,ZIP: SEATTLE, WA 98124-2207  
OPERATOR COUNTRY: UNITED STATES  
OPERATOR PHONE NBR: (425)965-1567  
OPERATOR EFFECTIVE DATE: 01/01/1997  
SITE CONTACT NAME: Michael L Verhaar  
SITE CONTACT ADDR LINE1: PO Box 3707 M/C 67-74  
SITE CONTACT ZIP: SEATTLE, WA 98124-2207  
SITE CONTACT COUNTRY: UNITED STATES  
SITE CONTACT PHONE NBR: (425)965-1567  
SITE CONTACT EMAIL: Not reported  
FORM CONTACT NAME: Daniel M Machut  
FORM CONTACT ADDR LINE1: PO Box 3707 M/C 67-74  
FORM CONTACT CITY,ST,ZIP: SEATTLE, WA 98124-2207  
FORM CONTACT COUNTRY: UNITED STATES  
FORM CONTACT PHONE NBR: (206)655-8344  
FORM CONTACT EMAIL: daniel.m.machut@boeing.com  
GEN STATUS CD: LQG  
MONTHLY GENERATION: TRUE  
BATCH GENERATION: FALSE  
ONE TIME GENERATION: FALSE  
TRANSPORTS OWN WASTE: FALSE  
TRANSPORTS OTHRS WASTE: FALSE  
RECYCLER ONSITE: FALSE  
TRANSFER FACILITY: FALSE  
OTHER EXEMPTION: Not reported  
UW BATTERY GEN: TRUE  
USED OIL TRANSPORTER: FALSE  
USED OIL TRANSFER FACILITY: FALSE  
USED OIL PROCESSOR: FALSE  
USED OIL REREFINER: FALSE  
USED OIL FUEL MRKTR DIRECTS SHPMNTS: FALSE  
USED OIL FUEL MRKTR MEETS SPECS: FALSE

Facility Site ID Number: 2100  
SWC Desc: Not reported  
FWC Desc: Not reported  
Form Comm: 1. Revised information: Changed Tax Registration number from federal TIN to WA UBI.

Data Year: 2009  
Permit by Rule: True  
Treatment by Generator: False  
Mixed radioactive waste: False  
Importer of hazardous waste: False  
Immediate recycler: False  
Treatment/Storage/Disposal/Recycling Facility: False  
Generator of dangerous fuel waste: False  
Generator marketing to burner: False  
"Other marketers (i.e., blender, distributor, etc.)": False  
Utility boiler burner: False  
Industry boiler burner: False

Map ID  
Direction  
Distance  
Elevation

MAP FINDINGS

Site

Database(s)

EDR ID Number  
EPA ID Number

**BOEING PLANT 2 (Continued)**

**1000257078**

Industrial Furnace: False  
Smelter deferral: False  
Universal waste - batteries - generate: False  
Universal waste - thermostats - generate: False  
Universal waste - mercury - generate: False  
Universal waste - lamps - generate: False  
Universal waste - batteries - accumulate: False  
Universal waste - thermostats - accumulate: False  
Universal waste - mercury - accumulate: False  
Universal waste - lamps - accumulate: False  
Destination Facility for Universal Waste: False  
Off-specification used oil burner - utility boiler: False  
Off-specification used oil burner - industrial boiler: False  
Off-specification used oil burner - industrial furnace: False  
EPA ID: WAD009256819  
Facility Address 2: Not reported  
TAX REG NBR: 178005030  
NAICS CD: 336411  
BUSINESS TYPE: Aircraft Manufacturing  
MAIL NAME: The Boeing Company  
MAIL ADDR LINE1: PO Box 3707 M/C 67-74  
MAIL CITY,ST,ZIP: SEATTLE, WA 98124-2207  
MAIL COUNTRY: UNITED STATES  
LEGAL ORG NAME: The Boeing Company  
LEGAL ORG TYPE: Private  
LEGAL ADDR LINE1: Office of the General Counsel  
LEGAL ADDR LINE2: 100 N. Riverside  
LEGAL CITY,ST,ZIP: Chicago, IL 60606-1596  
LEGAL COUNTRY: UNITED STATES  
LEGAL PHONE NBR: (312)544-2800  
LEGAL EFFECTIVE DATE: 07/30/1996  
LAND ORG NAME: The Boeing Company  
LAND ORG TYPE: Private  
LAND PERSON NAME: Not reported  
LAND ADDR LINE1: Office of the General Counsel  
LAND ADDR LINE2: 100 N. Riverside  
LAND CITY,ST,ZIP: Chicago, WA 60606-1596  
LAND COUNTRY: UNITED STATES  
LAND PHONE NBR: (312)544-2800  
OPERATOR ORG NAME: The Boeing Company  
OPERATOR ORG TYPE: Private  
OPERATOR ADDR LINE1: PO BOX 3707 M/C 67-74  
OPERATOR CITY,ST,ZIP: SEATTLE, WA 98124-2207  
OPERATOR COUNTRY: UNITED STATES  
OPERATOR PHONE NBR: (425)965-1567  
OPERATOR EFFECTIVE DATE: 01/01/1997  
SITE CONTACT NAME: Michael L Verhaar  
SITE CONTACT ADDR LINE1: PO Box 3707 M/C 67-74  
SITE CONTACT ZIP: SEATTLE, WA 98124-2207  
SITE CONTACT COUNTRY: UNITED STATES  
SITE CONTACT PHONE NBR: (425)965-1567  
SITE CONTACT EMAIL: Not reported  
FORM CONTACT NAME: Daniel M Machut  
FORM CONTACT ADDR LINE1: PO Box 3707 M/C 67-74  
FORM CONTACT CITY,ST,ZIP: SEATTLE, WA 98124-2207  
FORM CONTACT COUNTRY: UNITED STATES  
FORM CONTACT PHONE NBR: (206)655-8344

Map ID  
Direction  
Distance  
Elevation

MAP FINDINGS

Site

Database(s)

EDR ID Number  
EPA ID Number

**BOEING PLANT 2 (Continued)**

**1000257078**

FORM CONTACT EMAIL: daniel.m.machut@boeing.com  
GEN STATUS CD: LQG  
MONTHLY GENERATION: True  
BATCH GENERATION: False  
ONE TIME GENERATION: False  
TRANSPORTS OWN WASTE: False  
TRANSPORTS OTHRS WASTE: False  
RECYCLER ONSITE: False  
TRANSFER FACILITY: False  
OTHER EXEMPTION: Not reported  
UW BATTERY GEN: False  
USED OIL TRANSPORTER: False  
USED OIL TRANSFER FACILITY: False  
USED OIL PROCESSOR: False  
USED OIL REREFINER: False  
USED OIL FUEL MRKTR DIRECTS SHPMNTS: False  
USED OIL FUEL MRKTR MEETS SPECS: False

Facility Site ID Number: 2100  
SWC Desc: Not reported  
FWC Desc: Not reported  
Form Comm: Not reported  
Data Year: Not reported  
Permit by Rule: Yes  
Treatment by Generator: No  
Mixed radioactive waste: No  
Importer of hazardous waste: No  
Immediate recycler: No  
Treatment/Storage/Disposal/Recycling Facility: No  
Generator of dangerous fuel waste: No  
Generator marketing to burner: No  
"Other marketers (i.e., blender, distributor, etc.)": No  
Utility boiler burner: No  
Industry boiler burner: No  
Industrial Furnace: No  
Smelter deferral: No  
Universal waste - batteries - generate: No  
Universal waste - thermostats - generate: No  
Universal waste - mercury - generate: No  
Universal waste - lamps - generate: No  
Universal waste - batteries - accumulate: No  
Universal waste - thermostats - accumulate: No  
Universal waste - mercury - accumulate: No  
Universal waste - lamps - accumulate: No  
Destination Facility for Universal Waste: No  
Off-specification used oil burner - utility boiler: No  
Off-specification used oil burner - industrial boiler: No  
Off-specification used oil burner - industrial furnace: No  
EPA ID: WAD009256819  
Facility Address 2: Not reported  
TAX REG NBR: 910425694  
NAICS CD: 336411  
BUSINESS TYPE: Aircraft Manufacturing  
MAIL NAME: The Boeing Company  
MAIL ADDR LINE1: PO Box 3707 M/C 67-74  
MAIL CITY,ST,ZIP: SEATTLE, WA 98124-2207  
MAIL COUNTRY: UNITED STATES

Map ID  
Direction  
Distance  
Elevation

MAP FINDINGS

Site

Database(s)

EDR ID Number  
EPA ID Number

**BOEING PLANT 2 (Continued)**

**1000257078**

LEGAL ORG NAME: The Boeing Company  
LEGAL ORG TYPE: Private  
LEGAL ADDR LINE1: Office of the General Counsel  
LEGAL ADDR LINE2: 100 N. Riverside  
LEGAL CITY,ST,ZIP: Chicago, IL 60606-1596  
LEGAL COUNTRY: UNITED STATES  
LEGAL PHONE NBR: (312)544-2800  
LEGAL EFFECTIVE DATE: 07/30/1996  
LAND ORG NAME: The Boeing Company  
LAND ORG TYPE: Private  
LAND PERSON NAME: Not reported  
LAND ADDR LINE1: Office of the General Counsel  
LAND ADDR LINE2: 100 N. Riverside  
LAND CITY,ST,ZIP: Chicago, WA 60606-1596  
LAND COUNTRY: UNITED STATES  
LAND PHONE NBR: (312)544-2800  
OPERATOR ORG NAME: The Boeing Company  
OPERATOR ORG TYPE: Private  
OPERATOR ADDR LINE1: PO BOX 3707 M/C 67-74  
OPERATOR CITY,ST,ZIP: SEATTLE, WA 98124-2207  
OPERATOR COUNTRY: UNITED STATES  
OPERATOR PHONE NBR: (425)965-1567  
OPERATOR EFFECTIVE DATE: 01/01/1997  
SITE CONTACT NAME: Michael L Verhaar  
SITE CONTACT ADDR LINE1: PO Box 3707 M/C 67-74  
SITE CONTACT ZIP: SEATTLE, WA 98124-2207  
SITE CONTACT COUNTRY: UNITED STATES  
SITE CONTACT PHONE NBR: (425)965-1567  
SITE CONTACT EMAIL: Not reported  
FORM CONTACT NAME: Timothy J Savage  
FORM CONTACT ADDR LINE1: PO Box 3707 M/C 67-74  
FORM CONTACT CITY,ST,ZIP: SEATTLE, WA 98124-2207  
FORM CONTACT COUNTRY: UNITED STATES  
FORM CONTACT PHONE NBR: (425)965-2295  
FORM CONTACT EMAIL: timothy.j.savage@boeing.com  
GEN STATUS CD: LQG  
MONTHLY GENERATION: Yes  
BATCH GENERATION: No  
ONE TIME GENERATION: No  
TRANSPORTS OWN WASTE: No  
TRANSPORTS OTHRS WASTE: No  
RECYCLER ONSITE: No  
TRANSFER FACILITY: No  
OTHER EXEMPTION: Not reported  
UW BATTERY GEN: No  
USED OIL TRANSPORTER: No  
USED OIL TRANSFER FACILITY: No  
USED OIL PROCESSOR: No  
USED OIL REREFINER: No  
USED OIL FUEL MRKTR DIRECTS SHPMNTS: No  
USED OIL FUEL MRKTR MEETS SPECS: No

[Click this hyperlink](#) while viewing on your computer to access  
3 additional WA MANIFEST: record(s) in the EDR Site Report.

**SPILLS:**

Facility ID: 632333

Map ID  
Direction  
Distance  
Elevation

MAP FINDINGS

Site

Database(s)

EDR ID Number  
EPA ID Number

**BOEING PLANT 2 (Continued)**

**1000257078**

Medium: SOIL  
Material Desc: PETROLEUM - HYDRAULIC OIL  
Material Qty: 1  
Material Units: GALLON  
Date Received: 02/28/2012  
Contact Name: UNKNOWN

Facility ID: 630830  
Medium: SURFACE WATER-FRESH  
Material Desc: PETROLEUM - UNKNOWN  
Material Qty: Not reported  
Material Units: GALLON  
Date Received: 12/08/2011  
Contact Name: UNKNOWN

ICR:

Date Ecology Received Report: 05/17/93  
Contaminants Found at Site: Halogenated Solvents, Total petroleum hydrocarbons, Metals  
Media Contaminated: Groundwater, Soil  
Waste Management: Not reported  
Region: North Western  
Type of Report Ecology Received: Interim cleanup report  
Site Register Issue: 92-51  
County Code: 17  
Contact: Not reported  
Report Title: Not reported

Date Ecology Received Report: 12/11/92  
Contaminants Found at Site: Petroleum products  
Media Contaminated: Soil  
Waste Management: Tank  
Region: North Western  
Type of Report Ecology Received: Final cleanup report  
Site Register Issue: 92-40  
County Code: 17  
Contact: Not reported  
Report Title: Not reported

Date Ecology Received Report: 05/15/91  
Contaminants Found at Site: Halogenated organic compounds, Metals, PCB's, Petroleum products, Non-halogenated solvents  
Media Contaminated: Soil, Groundwater, Surface water  
Waste Management: Not reported  
Region: North Western  
Type of Report Ecology Received: Not reported  
Site Register Issue: 91-30  
County Code: 17  
Contact: Not reported  
Report Title: Not reported

Date Ecology Received Report: 05/17/93  
Contaminants Found at Site: Solvents, Metals, Total petroleum hydrocarbons  
Media Contaminated: Groundwater, Soil  
Waste Management: Not reported  
Region: North Western  
Type of Report Ecology Received: Interim cleanup report  
Site Register Issue: 92-51



Map ID  
Direction  
Distance  
Elevation

MAP FINDINGS

Site

Database(s)

EDR ID Number  
EPA ID Number

**BOEING PLANT 2 (Continued)**

**1000257078**

County Code: 17  
Contact: Not reported  
Report Title: Not reported

Date Ecology Received Report: 03/30/92  
Contaminants Found at Site: Petroleum products  
Media Contaminated: Groundwater, Soil  
Waste Management: Tank  
Region: North Western  
Type of Report Ecology Received: Interim cleanup report  
Site Register Issue: 92-21  
County Code: 17  
Contact: Not reported  
Report Title: Not reported

Date Ecology Received Report: 06/15/92  
Contaminants Found at Site: Halogenated organic compounds, Total petroleum hydrocarbons  
Media Contaminated: Groundwater, Soil  
Waste Management: Not reported  
Region: North Western  
Type of Report Ecology Received: Interim cleanup report  
Site Register Issue: 92-27  
County Code: 17  
Contact: Not reported  
Report Title: Not reported

Date Ecology Received Report: / /  
Contaminants Found at Site: Metals, Non-halogenated solvents, Polynuclear aromatic hydrocarbons  
Media Contaminated: Groundwater  
Waste Management: Not reported  
Region: North Western  
Type of Report Ecology Received: Interim cleanup report  
Site Register Issue: 92-27  
County Code: 17  
Contact: Not reported  
Report Title: Not reported

Date Ecology Received Report: 05/17/93  
Contaminants Found at Site: Metals, PCB's, Solvents  
Media Contaminated: Groundwater, Soil  
Waste Management: Not reported  
Region: North Western  
Type of Report Ecology Received: Interim cleanup report  
Site Register Issue: 92-51  
County Code: 17  
Contact: Not reported  
Report Title: Not reported

Date Ecology Received Report: 05/17/93  
Contaminants Found at Site: Total petroleum hydrocarbons, Solvents, Metals, PCB's  
Media Contaminated: Groundwater, Soil  
Waste Management: Not reported  
Region: North Western  
Type of Report Ecology Received: Interim cleanup report  
Site Register Issue: 92-51  
County Code: 17  
Contact: Not reported

Map ID  
Direction  
Distance  
Elevation

MAP FINDINGS

Site

Database(s)

EDR ID Number  
EPA ID Number

**BOEING PLANT 2 (Continued)**

**1000257078**

Report Title: Not reported

NPDES:

Facility Status: Active  
Facility Type: Industrial SW GP  
Admin Region: Headquarters  
Date Issued: 10/21/2009  
Latitude: 47.532733  
Longitude: -122.316916  
Permit ID: WAR000482  
Permit Version: 5  
Permit Status: Active  
Permit SubStatus: Coverage Issued  
Ecology Contact: Robert Wright  
WRIA: Duwamish-Green  
Permit Expiration Date: 01/01/2015  
Effective Date: 01/01/2010

Facility Status: Active  
Facility Type: Construction SW GP  
Admin Region: Headquarters  
Date Issued: 12/01/2010  
Latitude: 47.53256685  
Longitude: -122.313424  
Permit ID: WAR126089  
Permit Version: 1  
Permit Status: Active  
Permit SubStatus: Coverage Issued  
Ecology Contact: Tracie Walters  
WRIA: Duwamish-Green  
Permit Expiration Date: 12/31/2015  
Effective Date: 08/30/2012

WA Financial Assurance 1:

edr\_fstat: WA  
edr\_fzip: 98108  
edr\_fcnty: Not reported  
edr\_zip: Not reported  
DOE Site ID: 10412  
Site Type: Self Insured  
Financial Resp Type: Letter of Credit  
Inception Date: 05/05/2011  
Expiration Date: 05/05/2012

2020 COR ACTION:

EPA ID: WAD009256819  
Region: 10  
Action: Not reported

Map ID  
Direction  
Distance  
Elevation

MAP FINDINGS

Site

Database(s)

EDR ID Number  
EPA ID Number

**BP304**     **MARINE VACUUM SERVICE INC**  
**NE**        **1516 S GRAHAM ST**  
**1/2-1**     **SEATTLE, WA**  
**0.721 mi.**  
**3805 ft.**     **Site 1 of 2 in cluster BP**

**RCRA-SQG**     **1000256388**  
**FINDS**        **WAD980974521**  
**WA CSCSL**  
**WA ALLSITES**  
**WA HSL**  
**WA MANIFEST**

**Relative:**  
**Higher**

RCRA-SQG:

**Actual:**  
**36 ft.**

Date form received by agency: 04/06/2012  
Facility name: MARINE VACUUM SERVICE INC  
Facility address: 1516 S GRAHAM ST  
SEATTLE, WA 98108  
EPA ID: WAD980974521  
Mailing address: PO BOX 24263  
SEATTLE, WA 98124  
Contact: TOM MYLER  
Contact address: 1516 S GRAHAM ST  
SEATTLE, WA 98108  
Contact country: US  
Contact telephone: (206) 762-0240  
Contact email: TMYLER@MARINEVACUUM.COM  
EPA Region: 10  
Land type: Private  
Classification: Small Small Quantity Generator  
Description: Handler: generates more than 100 and less than 1000 kg of hazardous waste during any calendar month and accumulates less than 6000 kg of hazardous waste at any time; or generates 100 kg or less of hazardous waste during any calendar month, and accumulates more than 1000 kg of hazardous waste at any time

Owner/Operator Summary:

Owner/operator name: MARINE VACUUM SERVICE INC  
Owner/operator address: 1516 S GRAHAM ST  
SEATTLE, WA 98108  
Owner/operator country: US  
Owner/operator telephone: Not reported  
Legal status: Private  
Owner/Operator Type: Operator  
Owner/Op start date: 01/01/1983  
Owner/Op end date: Not reported

Owner/operator name: MARINE VACUUM SERVICE INC  
Owner/operator address: 1516 S GRAHAM ST  
SEATTLE, 98108  
Owner/operator country: US  
Owner/operator telephone: 206-762-0240  
Legal status: Private  
Owner/Operator Type: Owner  
Owner/Op start date: 01/01/1983  
Owner/Op end date: Not reported

Owner/operator name: MARINE VACUUM SERVICE INC  
Owner/operator address: 1516 S GRAHAM ST  
SEATTLE, WA 98108  
Owner/operator country: US  
Owner/operator telephone: Not reported  
Legal status: Private  
Owner/Operator Type: Owner  
Owner/Op start date: 01/01/1983

Map ID  
Direction  
Distance  
Elevation

MAP FINDINGS

Site

Database(s)

EDR ID Number  
EPA ID Number

**MARINE VACUUM SERVICE INC (Continued)**

**1000256388**

Owner/Op end date: Not reported  
  
Owner/operator name: MARINE VACUUM SERVICE INC  
Owner/operator address: 1516 S GRAHAM ST  
SEATTLE, 98108  
  
Owner/operator country: US  
Owner/operator telephone: (206) 762-0240  
Legal status: Private  
Owner/Operator Type: Operator  
Owner/Op start date: 01/01/1983  
Owner/Op end date: Not reported

Owner/operator name: MARINE VACUUM S M  
Owner/operator address: 1516 S GRAHAM ST  
SEATTLE, WA 98108  
  
Owner/operator country: US  
Owner/operator telephone: (206)762-0240  
Legal status: Private  
Owner/Operator Type: Owner  
Owner/Op start date: 01/01/1983  
Owner/Op end date: Not reported

Owner/operator name: MARINE VACUUM S M  
Owner/operator address: 1516 S GRAHAM ST  
SEATTLE, WA 98108  
  
Owner/operator country: US  
Owner/operator telephone: (206)762-0240  
Legal status: Private  
Owner/Operator Type: Operator  
Owner/Op start date: 01/01/1983  
Owner/Op end date: Not reported

Handler Activities Summary:

U.S. importer of hazardous waste: No  
Mixed waste (haz. and radioactive): No  
Recycler of hazardous waste: No  
Transporter of hazardous waste: Yes  
Treater, storer or disposer of HW: No  
Underground injection activity: No  
On-site burner exemption: No  
Furnace exemption: No  
Used oil fuel burner: No  
Used oil processor: Yes  
User oil refiner: No  
Used oil fuel marketer to burner: No  
Used oil Specification marketer: No  
Used oil transfer facility: Yes  
Used oil transporter: Yes

Historical Generators:

Date form received by agency: 01/18/2011  
Facility name: MARINE VACUUM SERVICE INC  
Classification: Not a generator, verified

Date form received by agency: 02/01/2010  
Facility name: MARINE VACUUM SERVICE INC

Map ID  
Direction  
Distance  
Elevation

MAP FINDINGS

Site

Database(s)

EDR ID Number  
EPA ID Number

**MARINE VACUUM SERVICE INC (Continued)**

**1000256388**

Classification: Not a generator, verified

Date form received by agency: 12/31/2007

Facility name: MARINE VACUUM SERVICE INC

Classification: Not a generator, verified

Date form received by agency: 12/31/2005

Facility name: MARINE VACUUM SERVICE INC

Classification: Not a generator, verified

Date form received by agency: 12/31/2003

Facility name: MARINE VACUUM SERVICE INC

Classification: Not a generator, verified

**Hazardous Waste Summary:**

Waste code: D001

Waste name: IGNITABLE HAZARDOUS WASTES ARE THOSE WASTES WHICH HAVE A FLASHPOINT OF LESS THAN 140 DEGREES FAHRENHEIT AS DETERMINED BY A PENSKEY-MARTENS CLOSED CUP FLASH POINT TESTER. ANOTHER METHOD OF DETERMINING THE FLASH POINT OF A WASTE IS TO REVIEW THE MATERIAL SAFETY DATA SHEET, WHICH CAN BE OBTAINED FROM THE MANUFACTURER OR DISTRIBUTOR OF THE MATERIAL. LACQUER THINNER IS AN EXAMPLE OF A COMMONLY USED SOLVENT WHICH WOULD BE CONSIDERED AS IGNITABLE HAZARDOUS WASTE.

Waste code: F003

Waste name: THE FOLLOWING SPENT NON-HALOGENATED SOLVENTS: XYLENE, ACETONE, ETHYL ACETATE, ETHYL BENZENE, ETHYL ETHER, METHYL ISOBUTYL KETONE, N-BUTYL ALCOHOL, CYCLOHEXANONE, AND METHANOL; ALL SPENT SOLVENT MIXTURES/BLENDS CONTAINING, BEFORE USE, ONLY THE ABOVE SPENT NON-HALOGENATED SOLVENTS; AND ALL SPENT SOLVENT MIXTURES/BLENDS CONTAINING, BEFORE USE, ONE OR MORE OF THE ABOVE NON-HALOGENATED SOLVENTS, AND, A TOTAL OF TEN PERCENT OR MORE (BY VOLUME) OF ONE OR MORE OF THOSE SOLVENTS LISTED IN F001, F002, F004, AND F005, AND STILL BOTTOMS FROM THE RECOVERY OF THESE SPENT SOLVENTS AND SPENT SOLVENT MIXTURES.

**Facility Has Received Notices of Violations:**

Regulation violated: Not reported

Area of violation: State Statute or Regulation

Date violation determined: 05/31/2012

Date achieved compliance: Not reported

Violation lead agency: State

Enforcement action: FINAL 3008(A) COMPLIANCE ORDER

Enforcement action date: 07/19/2012

Enf. disposition status: Not reported

Enf. disp. status date: Not reported

Enforcement lead agency: State

Proposed penalty amount: Not reported

Final penalty amount: Not reported

Paid penalty amount: Not reported

Regulation violated: Not reported

Area of violation: Transporters - Manifest and Recordkeeping

Date violation determined: 05/31/2012

Date achieved compliance: Not reported

Violation lead agency: State

Map ID  
Direction  
Distance  
Elevation

MAP FINDINGS

Site

Database(s)

EDR ID Number  
EPA ID Number

**MARINE VACUUM SERVICE INC (Continued)**

**1000256388**

Enforcement action: FINAL 3008(A) COMPLIANCE ORDER  
Enforcement action date: 07/19/2012  
Enf. disposition status: Not reported  
Enf. disp. status date: Not reported  
Enforcement lead agency: State  
Proposed penalty amount: Not reported  
Final penalty amount: Not reported  
Paid penalty amount: Not reported

Regulation violated: Not reported  
Area of violation: Generators - Manifest  
Date violation determined: 05/31/2012  
Date achieved compliance: Not reported  
Violation lead agency: State  
Enforcement action: FINAL 3008(A) COMPLIANCE ORDER  
Enforcement action date: 07/19/2012  
Enf. disposition status: Not reported  
Enf. disp. status date: Not reported  
Enforcement lead agency: State  
Proposed penalty amount: Not reported  
Final penalty amount: Not reported  
Paid penalty amount: Not reported

Regulation violated: Not reported  
Area of violation: State Authorization Requirements  
Date violation determined: 05/31/2012  
Date achieved compliance: Not reported  
Violation lead agency: State  
Enforcement action: FINAL 3008(A) COMPLIANCE ORDER  
Enforcement action date: 07/19/2012  
Enf. disposition status: Not reported  
Enf. disp. status date: Not reported  
Enforcement lead agency: State  
Proposed penalty amount: Not reported  
Final penalty amount: Not reported  
Paid penalty amount: Not reported

Regulation violated: Not reported  
Area of violation: Transporters - General  
Date violation determined: 05/31/2012  
Date achieved compliance: Not reported  
Violation lead agency: State  
Enforcement action: FINAL 3008(A) COMPLIANCE ORDER  
Enforcement action date: 07/19/2012  
Enf. disposition status: Not reported  
Enf. disp. status date: Not reported  
Enforcement lead agency: State  
Proposed penalty amount: Not reported  
Final penalty amount: Not reported  
Paid penalty amount: Not reported

Regulation violated: Not reported  
Area of violation: Generators - Manifest  
Date violation determined: 12/01/2011  
Date achieved compliance: 06/12/2012  
Violation lead agency: State  
Enforcement action: WRITTEN INFORMAL

Map ID  
Direction  
Distance  
Elevation

MAP FINDINGS

Site

Database(s)

EDR ID Number  
EPA ID Number

**MARINE VACUUM SERVICE INC (Continued)**

**1000256388**

Enforcement action date: 02/27/2012  
Enf. disposition status: Not reported  
Enf. disp. status date: Not reported  
Enforcement lead agency: State  
Proposed penalty amount: Not reported  
Final penalty amount: Not reported  
Paid penalty amount: Not reported

Regulation violated: Not reported  
Area of violation: Transporters - General  
Date violation determined: 12/01/2011  
Date achieved compliance: 06/12/2012  
Violation lead agency: State  
Enforcement action: WRITTEN INFORMAL  
Enforcement action date: 02/27/2012  
Enf. disposition status: Not reported  
Enf. disp. status date: Not reported  
Enforcement lead agency: State  
Proposed penalty amount: Not reported  
Final penalty amount: Not reported  
Paid penalty amount: Not reported

Regulation violated: Not reported  
Area of violation: State Statute or Regulation  
Date violation determined: 12/01/2011  
Date achieved compliance: 06/12/2012  
Violation lead agency: State  
Enforcement action: WRITTEN INFORMAL  
Enforcement action date: 02/27/2012  
Enf. disposition status: Not reported  
Enf. disp. status date: Not reported  
Enforcement lead agency: State  
Proposed penalty amount: Not reported  
Final penalty amount: Not reported  
Paid penalty amount: Not reported

Regulation violated: Not reported  
Area of violation: Transporters - Manifest and Recordkeeping  
Date violation determined: 12/01/2011  
Date achieved compliance: 06/12/2012  
Violation lead agency: State  
Enforcement action: WRITTEN INFORMAL  
Enforcement action date: 02/27/2012  
Enf. disposition status: Not reported  
Enf. disp. status date: Not reported  
Enforcement lead agency: State  
Proposed penalty amount: Not reported  
Final penalty amount: Not reported  
Paid penalty amount: Not reported

Regulation violated: Not reported  
Area of violation: Used Oil - Processors and Re-refiners  
Date violation determined: 12/01/2011  
Date achieved compliance: 06/12/2012  
Violation lead agency: State  
Enforcement action: WRITTEN INFORMAL  
Enforcement action date: 02/27/2012

Map ID  
Direction  
Distance  
Elevation

MAP FINDINGS

Site

Database(s)

EDR ID Number  
EPA ID Number

**MARINE VACUUM SERVICE INC (Continued)**

**1000256388**

Enf. disposition status: Not reported  
Enf. disp. status date: Not reported  
Enforcement lead agency: State  
Proposed penalty amount: Not reported  
Final penalty amount: Not reported  
Paid penalty amount: Not reported

Regulation violated: Not reported  
Area of violation: Universal Waste - Small Quantity Handlers  
Date violation determined: 12/01/2011  
Date achieved compliance: 06/12/2012  
Violation lead agency: State  
Enforcement action: WRITTEN INFORMAL  
Enforcement action date: 02/27/2012  
Enf. disposition status: Not reported  
Enf. disp. status date: Not reported  
Enforcement lead agency: State  
Proposed penalty amount: Not reported  
Final penalty amount: Not reported  
Paid penalty amount: Not reported

Regulation violated: Not reported  
Area of violation: Generators - Pre-transport  
Date violation determined: 12/01/2011  
Date achieved compliance: 06/12/2012  
Violation lead agency: State  
Enforcement action: WRITTEN INFORMAL  
Enforcement action date: 02/27/2012  
Enf. disposition status: Not reported  
Enf. disp. status date: Not reported  
Enforcement lead agency: State  
Proposed penalty amount: Not reported  
Final penalty amount: Not reported  
Paid penalty amount: Not reported

Regulation violated: Not reported  
Area of violation: Generators - General  
Date violation determined: 12/01/2011  
Date achieved compliance: 06/12/2012  
Violation lead agency: State  
Enforcement action: WRITTEN INFORMAL  
Enforcement action date: 02/27/2012  
Enf. disposition status: Not reported  
Enf. disp. status date: Not reported  
Enforcement lead agency: State  
Proposed penalty amount: Not reported  
Final penalty amount: Not reported  
Paid penalty amount: Not reported

Regulation violated: Not reported  
Area of violation: Used Oil - Generators  
Date violation determined: 12/01/2011  
Date achieved compliance: 06/12/2012  
Violation lead agency: State  
Enforcement action: WRITTEN INFORMAL  
Enforcement action date: 02/27/2012  
Enf. disposition status: Not reported



Map ID  
Direction  
Distance  
Elevation

MAP FINDINGS

Site

Database(s)

EDR ID Number  
EPA ID Number

**MARINE VACUUM SERVICE INC (Continued)**

**1000256388**

Enf. disp. status date: Not reported  
Enforcement lead agency: State  
Proposed penalty amount: Not reported  
Final penalty amount: Not reported  
Paid penalty amount: Not reported

Regulation violated: Not reported  
Area of violation: State Statute or Regulation  
Date violation determined: 04/09/2008  
Date achieved compliance: 04/16/2008  
Violation lead agency: State  
Enforcement action: WRITTEN INFORMAL  
Enforcement action date: 04/21/2008  
Enf. disposition status: Not reported  
Enf. disp. status date: Not reported  
Enforcement lead agency: State  
Proposed penalty amount: Not reported  
Final penalty amount: Not reported  
Paid penalty amount: Not reported

Regulation violated: Not reported  
Area of violation: TSD - Contingency Plan and Emergency Procedures  
Date violation determined: 04/09/2008  
Date achieved compliance: 04/10/2008  
Violation lead agency: State  
Enforcement action: WRITTEN INFORMAL  
Enforcement action date: 04/21/2008  
Enf. disposition status: Not reported  
Enf. disp. status date: Not reported  
Enforcement lead agency: State  
Proposed penalty amount: Not reported  
Final penalty amount: Not reported  
Paid penalty amount: Not reported

Regulation violated: Not reported  
Area of violation: Used Oil - Applicability  
Date violation determined: 04/09/2008  
Date achieved compliance: 08/14/2008  
Violation lead agency: State  
Enforcement action: WRITTEN INFORMAL  
Enforcement action date: 04/21/2008  
Enf. disposition status: Not reported  
Enf. disp. status date: Not reported  
Enforcement lead agency: State  
Proposed penalty amount: Not reported  
Final penalty amount: Not reported  
Paid penalty amount: Not reported

Regulation violated: Not reported  
Area of violation: Used Oil - Generators  
Date violation determined: 04/09/2008  
Date achieved compliance: 04/16/2008  
Violation lead agency: State  
Enforcement action: WRITTEN INFORMAL  
Enforcement action date: 04/21/2008  
Enf. disposition status: Not reported  
Enf. disp. status date: Not reported

Map ID  
Direction  
Distance  
Elevation

MAP FINDINGS

Site

Database(s)

EDR ID Number  
EPA ID Number

**MARINE VACUUM SERVICE INC (Continued)**

**1000256388**

Enforcement lead agency: State  
Proposed penalty amount: Not reported  
Final penalty amount: Not reported  
Paid penalty amount: Not reported

Regulation violated: Not reported  
Area of violation: Generators - General  
Date violation determined: 04/09/2008  
Date achieved compliance: 08/14/2008  
Violation lead agency: State  
Enforcement action: WRITTEN INFORMAL  
Enforcement action date: 04/21/2008  
Enf. disposition status: Not reported  
Enf. disp. status date: Not reported  
Enforcement lead agency: State  
Proposed penalty amount: Not reported  
Final penalty amount: Not reported  
Paid penalty amount: Not reported

Regulation violated: Not reported  
Area of violation: State Statute or Regulation  
Date violation determined: 04/09/2008  
Date achieved compliance: 05/16/2008  
Violation lead agency: State  
Enforcement action: WRITTEN INFORMAL  
Enforcement action date: 04/21/2008  
Enf. disposition status: Not reported  
Enf. disp. status date: Not reported  
Enforcement lead agency: State  
Proposed penalty amount: Not reported  
Final penalty amount: Not reported  
Paid penalty amount: Not reported

Regulation violated: SR - -515(6) / 40 CFR 279.22(c)(1)  
Area of violation: Generators - General  
Date violation determined: 08/13/2002  
Date achieved compliance: 02/21/2003  
Violation lead agency: State  
Enforcement action: WRITTEN INFORMAL  
Enforcement action date: 12/24/2002  
Enf. disposition status: Not reported  
Enf. disp. status date: Not reported  
Enforcement lead agency: State  
Proposed penalty amount: Not reported  
Final penalty amount: Not reported  
Paid penalty amount: Not reported

Regulation violated: SR - -250(1)  
Area of violation: Generators - Manifest  
Date violation determined: 08/13/2002  
Date achieved compliance: 03/04/2003  
Violation lead agency: State  
Enforcement action: WRITTEN INFORMAL  
Enforcement action date: 12/24/2002  
Enf. disposition status: Not reported  
Enf. disp. status date: Not reported  
Enforcement lead agency: State

Map ID  
Direction  
Distance  
Elevation

MAP FINDINGS

Site

Database(s)

EDR ID Number  
EPA ID Number

**MARINE VACUUM SERVICE INC (Continued)**

**1000256388**

Proposed penalty amount: Not reported  
Final penalty amount: Not reported  
Paid penalty amount: Not reported

Regulation violated: SR - -070(3) / -170(1)  
Area of violation: Generators - General  
Date violation determined: 08/13/2002  
Date achieved compliance: 03/25/2003  
Violation lead agency: State  
Enforcement action: WRITTEN INFORMAL  
Enforcement action date: 12/24/2002  
Enf. disposition status: Not reported  
Enf. disp. status date: Not reported  
Enforcement lead agency: State  
Proposed penalty amount: Not reported  
Final penalty amount: Not reported  
Paid penalty amount: Not reported

Regulation violated: SR - -240(8)  
Area of violation: Transporters - Manifest and Recordkeeping  
Date violation determined: 08/13/2002  
Date achieved compliance: 03/04/2003  
Violation lead agency: State  
Enforcement action: WRITTEN INFORMAL  
Enforcement action date: 12/24/2002  
Enf. disposition status: Not reported  
Enf. disp. status date: Not reported  
Enforcement lead agency: State  
Proposed penalty amount: Not reported  
Final penalty amount: Not reported  
Paid penalty amount: Not reported

Regulation violated: SR - -950(2)  
Area of violation: TSD - General  
Date violation determined: 08/13/2002  
Date achieved compliance: 03/04/2003  
Violation lead agency: State  
Enforcement action: WRITTEN INFORMAL  
Enforcement action date: 12/24/2002  
Enf. disposition status: Not reported  
Enf. disp. status date: Not reported  
Enforcement lead agency: State  
Proposed penalty amount: Not reported  
Final penalty amount: Not reported  
Paid penalty amount: Not reported

Regulation violated: SR - -240(6)  
Area of violation: Generators - Records/Reporting  
Date violation determined: 08/13/2002  
Date achieved compliance: 02/28/2003  
Violation lead agency: State  
Enforcement action: WRITTEN INFORMAL  
Enforcement action date: 12/24/2002  
Enf. disposition status: Not reported  
Enf. disp. status date: Not reported  
Enforcement lead agency: State  
Proposed penalty amount: Not reported

Map ID  
Direction  
Distance  
Elevation

MAP FINDINGS

Site

Database(s)

EDR ID Number  
EPA ID Number

**MARINE VACUUM SERVICE INC (Continued)**

**1000256388**

Final penalty amount: Not reported  
Paid penalty amount: Not reported

Regulation violated: SR - 145(3)  
Area of violation: Generators - General  
Date violation determined: 11/23/1999  
Date achieved compliance: 08/13/2002  
Violation lead agency: State  
Enforcement action: WRITTEN INFORMAL  
Enforcement action date: 01/24/2000  
Enf. disposition status: Not reported  
Enf. disp. status date: Not reported  
Enforcement lead agency: State  
Proposed penalty amount: Not reported  
Final penalty amount: Not reported  
Paid penalty amount: Not reported

Regulation violated: SR - 200(1)(E)/320(1)  
Area of violation: Generators - General  
Date violation determined: 11/23/1999  
Date achieved compliance: 08/13/2002  
Violation lead agency: State  
Enforcement action: WRITTEN INFORMAL  
Enforcement action date: 01/24/2000  
Enf. disposition status: Not reported  
Enf. disp. status date: Not reported  
Enforcement lead agency: State  
Proposed penalty amount: Not reported  
Final penalty amount: Not reported  
Paid penalty amount: Not reported

Regulation violated: SR - 170(1)(A)  
Area of violation: Generators - General  
Date violation determined: 11/23/1999  
Date achieved compliance: 08/13/2002  
Violation lead agency: State  
Enforcement action: WRITTEN INFORMAL  
Enforcement action date: 01/24/2000  
Enf. disposition status: Not reported  
Enf. disp. status date: Not reported  
Enforcement lead agency: State  
Proposed penalty amount: Not reported  
Final penalty amount: Not reported  
Paid penalty amount: Not reported

Regulation violated: SR - 200(2)  
Area of violation: Generators - General  
Date violation determined: 11/23/1999  
Date achieved compliance: 08/13/2002  
Violation lead agency: State  
Enforcement action: WRITTEN INFORMAL  
Enforcement action date: 01/24/2000  
Enf. disposition status: Not reported  
Enf. disp. status date: Not reported  
Enforcement lead agency: State  
Proposed penalty amount: Not reported  
Final penalty amount: Not reported

Map ID  
Direction  
Distance  
Elevation

MAP FINDINGS

Site

Database(s)

EDR ID Number  
EPA ID Number

**MARINE VACUUM SERVICE INC (Continued)**

**1000256388**

Paid penalty amount: Not reported

Regulation violated: SR - 340(3)  
Area of violation: Generators - General  
Date violation determined: 11/23/1999  
Date achieved compliance: 08/13/2002  
Violation lead agency: State  
Enforcement action: WRITTEN INFORMAL  
Enforcement action date: 01/24/2000  
Enf. disposition status: Not reported  
Enf. disp. status date: Not reported  
Enforcement lead agency: State  
Proposed penalty amount: Not reported  
Final penalty amount: Not reported  
Paid penalty amount: Not reported

Regulation violated: SR - 200(1)(b)/630(7)  
Area of violation: Generators - General  
Date violation determined: 11/23/1999  
Date achieved compliance: 08/13/2002  
Violation lead agency: State  
Enforcement action: WRITTEN INFORMAL  
Enforcement action date: 01/24/2000  
Enf. disposition status: Not reported  
Enf. disp. status date: Not reported  
Enforcement lead agency: State  
Proposed penalty amount: Not reported  
Final penalty amount: Not reported  
Paid penalty amount: Not reported

Regulation violated: SR - -200(1)(D)  
Area of violation: Generators - General  
Date violation determined: 01/31/1991  
Date achieved compliance: 08/21/1991  
Violation lead agency: State  
Enforcement action: WRITTEN INFORMAL  
Enforcement action date: 03/25/1991  
Enf. disposition status: Not reported  
Enf. disp. status date: Not reported  
Enforcement lead agency: State  
Proposed penalty amount: Not reported  
Final penalty amount: Not reported  
Paid penalty amount: Not reported

Regulation violated: SR - -330(2)  
Area of violation: Generators - General  
Date violation determined: 01/31/1991  
Date achieved compliance: 08/09/1991  
Violation lead agency: State  
Enforcement action: WRITTEN INFORMAL  
Enforcement action date: 03/25/1991  
Enf. disposition status: Not reported  
Enf. disp. status date: Not reported  
Enforcement lead agency: State  
Proposed penalty amount: Not reported  
Final penalty amount: Not reported  
Paid penalty amount: Not reported

Map ID  
Direction  
Distance  
Elevation

MAP FINDINGS

Site

Database(s)

EDR ID Number  
EPA ID Number

**MARINE VACUUM SERVICE INC (Continued)**

**1000256388**

Regulation violated: SR - -330(2)(C)  
Area of violation: Generators - General  
Date violation determined: 01/31/1991  
Date achieved compliance: 08/21/1991  
Violation lead agency: State  
Enforcement action: WRITTEN INFORMAL  
Enforcement action date: 03/25/1991  
Enf. disposition status: Not reported  
Enf. disp. status date: Not reported  
Enforcement lead agency: State  
Proposed penalty amount: Not reported  
Final penalty amount: Not reported  
Paid penalty amount: Not reported

Regulation violated: SR - -200(1)(B)  
Area of violation: Generators - General  
Date violation determined: 01/31/1991  
Date achieved compliance: 08/21/1991  
Violation lead agency: State  
Enforcement action: WRITTEN INFORMAL  
Enforcement action date: 03/25/1991  
Enf. disposition status: Not reported  
Enf. disp. status date: Not reported  
Enforcement lead agency: State  
Proposed penalty amount: Not reported  
Final penalty amount: Not reported  
Paid penalty amount: Not reported

Regulation violated: SR - -200(1)(A)  
Area of violation: Generators - General  
Date violation determined: 01/31/1991  
Date achieved compliance: 08/21/1991  
Violation lead agency: State  
Enforcement action: WRITTEN INFORMAL  
Enforcement action date: 03/25/1991  
Enf. disposition status: Not reported  
Enf. disp. status date: Not reported  
Enforcement lead agency: State  
Proposed penalty amount: Not reported  
Final penalty amount: Not reported  
Paid penalty amount: Not reported

**Evaluation Action Summary:**

Evaluation date: 05/31/2012  
Evaluation: NON-FINANCIAL RECORD REVIEW  
Area of violation: Transporters - General  
Date achieved compliance: Not reported  
Evaluation lead agency: State

Evaluation date: 05/31/2012  
Evaluation: SIGNIFICANT NON-COMPLIER  
Area of violation: Not reported  
Date achieved compliance: Not reported  
Evaluation lead agency: State

Evaluation date: 05/31/2012  
Evaluation: NON-FINANCIAL RECORD REVIEW

Map ID  
Direction  
Distance  
Elevation

MAP FINDINGS

Site

Database(s)

EDR ID Number  
EPA ID Number

**MARINE VACUUM SERVICE INC (Continued)**

**1000256388**

Area of violation: Generators - Manifest  
Date achieved compliance: Not reported  
Evaluation lead agency: State

Evaluation date: 05/31/2012  
Evaluation: NON-FINANCIAL RECORD REVIEW  
Area of violation: State Authorization Requirements  
Date achieved compliance: Not reported  
Evaluation lead agency: State

Evaluation date: 05/31/2012  
Evaluation: NON-FINANCIAL RECORD REVIEW  
Area of violation: Transporters - Manifest and Recordkeeping  
Date achieved compliance: Not reported  
Evaluation lead agency: State

Evaluation date: 05/31/2012  
Evaluation: NON-FINANCIAL RECORD REVIEW  
Area of violation: State Statute or Regulation  
Date achieved compliance: Not reported  
Evaluation lead agency: State

Evaluation date: 03/26/2012  
Evaluation: NON-FINANCIAL RECORD REVIEW  
Area of violation: Not reported  
Date achieved compliance: Not reported  
Evaluation lead agency: EPA

Evaluation date: 12/01/2011  
Evaluation: COMPLIANCE EVALUATION INSPECTION ON-SITE  
Area of violation: Used Oil - Processors and Re-refiners  
Date achieved compliance: 06/12/2012  
Evaluation lead agency: State

Evaluation date: 12/01/2011  
Evaluation: COMPLIANCE EVALUATION INSPECTION ON-SITE  
Area of violation: Transporters - General  
Date achieved compliance: 06/12/2012  
Evaluation lead agency: State

Evaluation date: 12/01/2011  
Evaluation: COMPLIANCE EVALUATION INSPECTION ON-SITE  
Area of violation: Generators - General  
Date achieved compliance: 06/12/2012  
Evaluation lead agency: State

Evaluation date: 12/01/2011  
Evaluation: COMPLIANCE EVALUATION INSPECTION ON-SITE  
Area of violation: Generators - Pre-transport  
Date achieved compliance: 06/12/2012  
Evaluation lead agency: State

Evaluation date: 12/01/2011  
Evaluation: COMPLIANCE EVALUATION INSPECTION ON-SITE  
Area of violation: Used Oil - Generators  
Date achieved compliance: 06/12/2012  
Evaluation lead agency: State

Map ID  
Direction  
Distance  
Elevation

MAP FINDINGS

Site

Database(s)

EDR ID Number  
EPA ID Number

**MARINE VACUUM SERVICE INC (Continued)**

**1000256388**

Evaluation date: 12/01/2011  
Evaluation: COMPLIANCE EVALUATION INSPECTION ON-SITE  
Area of violation: Universal Waste - Small Quantity Handlers  
Date achieved compliance: 06/12/2012  
Evaluation lead agency: State

Evaluation date: 12/01/2011  
Evaluation: COMPLIANCE EVALUATION INSPECTION ON-SITE  
Area of violation: State Statute or Regulation  
Date achieved compliance: 06/12/2012  
Evaluation lead agency: State

Evaluation date: 12/01/2011  
Evaluation: COMPLIANCE EVALUATION INSPECTION ON-SITE  
Area of violation: Generators - Manifest  
Date achieved compliance: 06/12/2012  
Evaluation lead agency: State

Evaluation date: 12/01/2011  
Evaluation: COMPLIANCE EVALUATION INSPECTION ON-SITE  
Area of violation: Transporters - Manifest and Recordkeeping  
Date achieved compliance: 06/12/2012  
Evaluation lead agency: State

Evaluation date: 10/12/2011  
Evaluation: NON-FINANCIAL RECORD REVIEW  
Area of violation: Not reported  
Date achieved compliance: Not reported  
Evaluation lead agency: EPA

Evaluation date: 04/09/2008  
Evaluation: COMPLIANCE EVALUATION INSPECTION ON-SITE  
Area of violation: State Statute or Regulation  
Date achieved compliance: 04/16/2008  
Evaluation lead agency: State

Evaluation date: 04/09/2008  
Evaluation: COMPLIANCE EVALUATION INSPECTION ON-SITE  
Area of violation: Generators - General  
Date achieved compliance: 08/14/2008  
Evaluation lead agency: State

Evaluation date: 04/09/2008  
Evaluation: COMPLIANCE EVALUATION INSPECTION ON-SITE  
Area of violation: Used Oil - Generators  
Date achieved compliance: 04/16/2008  
Evaluation lead agency: State

Evaluation date: 04/09/2008  
Evaluation: COMPLIANCE EVALUATION INSPECTION ON-SITE  
Area of violation: Used Oil - Applicability  
Date achieved compliance: 08/14/2008  
Evaluation lead agency: State

Evaluation date: 04/09/2008  
Evaluation: COMPLIANCE EVALUATION INSPECTION ON-SITE  
Area of violation: State Statute or Regulation



Map ID  
Direction  
Distance  
Elevation

MAP FINDINGS

Site

Database(s)

EDR ID Number  
EPA ID Number

**MARINE VACUUM SERVICE INC (Continued)**

**1000256388**

Date achieved compliance: 05/16/2008  
Evaluation lead agency: State

Evaluation date: 04/09/2008  
Evaluation: COMPLIANCE EVALUATION INSPECTION ON-SITE  
Area of violation: TSD - Contingency Plan and Emergency Procedures  
Date achieved compliance: 04/10/2008  
Evaluation lead agency: State

Evaluation date: 11/30/2005  
Evaluation: COMPLIANCE ASSISTANCE VISIT  
Area of violation: Not reported  
Date achieved compliance: Not reported  
Evaluation lead agency: State

Evaluation date: 08/13/2002  
Evaluation: COMPLIANCE EVALUATION INSPECTION ON-SITE  
Area of violation: TSD - General  
Date achieved compliance: 03/04/2003  
Evaluation lead agency: State

Evaluation date: 08/13/2002  
Evaluation: COMPLIANCE EVALUATION INSPECTION ON-SITE  
Area of violation: Generators - General  
Date achieved compliance: 02/21/2003  
Evaluation lead agency: State

Evaluation date: 08/13/2002  
Evaluation: COMPLIANCE EVALUATION INSPECTION ON-SITE  
Area of violation: Generators - Manifest  
Date achieved compliance: 03/04/2003  
Evaluation lead agency: State

Evaluation date: 08/13/2002  
Evaluation: COMPLIANCE EVALUATION INSPECTION ON-SITE  
Area of violation: Generators - Records/Reporting  
Date achieved compliance: 02/28/2003  
Evaluation lead agency: State

Evaluation date: 08/13/2002  
Evaluation: COMPLIANCE EVALUATION INSPECTION ON-SITE  
Area of violation: Generators - General  
Date achieved compliance: 03/25/2003  
Evaluation lead agency: State

Evaluation date: 08/13/2002  
Evaluation: COMPLIANCE EVALUATION INSPECTION ON-SITE  
Area of violation: Transporters - Manifest and Recordkeeping  
Date achieved compliance: 03/04/2003  
Evaluation lead agency: State

Evaluation date: 06/27/2002  
Evaluation: COMPLIANCE EVALUATION INSPECTION ON-SITE  
Area of violation: Not reported  
Date achieved compliance: Not reported  
Evaluation lead agency: State

Map ID  
Direction  
Distance  
Elevation

MAP FINDINGS

Site

Database(s)

EDR ID Number  
EPA ID Number

**MARINE VACUUM SERVICE INC (Continued)**

**1000256388**

Evaluation date: 11/23/1999  
Evaluation: COMPLIANCE EVALUATION INSPECTION ON-SITE  
Area of violation: Generators - General  
Date achieved compliance: 08/13/2002  
Evaluation lead agency: State

Evaluation date: 01/31/1991  
Evaluation: COMPLIANCE EVALUATION INSPECTION ON-SITE  
Area of violation: Generators - General  
Date achieved compliance: 08/09/1991  
Evaluation lead agency: State

Evaluation date: 01/31/1991  
Evaluation: COMPLIANCE EVALUATION INSPECTION ON-SITE  
Area of violation: Generators - General  
Date achieved compliance: 08/21/1991  
Evaluation lead agency: State

**FINDS:**

Registry ID: 110005335299

**Environmental Interest/Information System**

Washington Facility / Site Identification System (WA-FSIS) provides a means to query and display data maintained by the Washington Department of Ecology. This system contains key information for each facility/site that is currently, or has been, of interest to the Air Quality, Dam Safety, Hazardous Waste, Toxics Cleanup, and Water Quality Programs.

NCDB (National Compliance Data Base) supports implementation of the Federal Insecticide, Fungicide, and Rodenticide Act (FIFRA) and the Toxic Substances Control Act (TSCA). The system tracks inspections in regions and states with cooperative agreements, enforcement actions, and settlements.

RCRAInfo is a national information system that supports the Resource Conservation and Recovery Act (RCRA) program through the tracking of events and activities related to facilities that generate, transport, and treat, store, or dispose of hazardous waste. RCRAInfo allows RCRA program staff to track the notification, permit, compliance, and corrective action activities required under RCRA.

**HAZARDOUS WASTE BIENNIAL REPORTER**

ICIS (Integrated Compliance Information System) is the Integrated Compliance Information System and provides a database that, when complete, will contain integrated Enforcement and Compliance information across most of EPA's programs. The vision for ICIS is to replace EPA's independent databases that contain Enforcement data with a single repository for that information. Currently, ICIS contains all Federal Administrative and Judicial enforcement actions. This information is maintained in ICIS by EPA in the Regional offices and it Headquarters. A future release of ICIS will replace the Permit Compliance System (PCS) which supports the NPDES and will integrate that information with Federal actions already in the system. ICIS also has the capability to track other activities occurring in the Region that support Compliance and Enforcement programs. These include;

Map ID  
Direction  
Distance  
Elevation

MAP FINDINGS

Site

Database(s)

EDR ID Number  
EPA ID Number

**MARINE VACUUM SERVICE INC (Continued)**

**1000256388**

Incident Tracking, Compliance Assistance, and Compliance Monitoring.

CSCSL:

Facility ID: 2216  
Region: Northwest  
Lat/Long: 47.547229999999 / -122.3121199999  
Brownfield Status: Not reported  
Rank Status: 3  
Clean Up Siteid: 1943  
Site Status: Cleanup Started  
PSI?: Not reported  
Contaminant Name: Conventional Contaminants, Inorganic  
Ground Water: Not reported  
Surface Water: S  
Soil: S  
Sediment: Not reported  
Air: Not reported  
Bedrock: Not reported  
Responsible Unit: Northwest

Facility ID: 2216  
Region: Northwest  
Lat/Long: 47.547229999999 / -122.3121199999  
Brownfield Status: Not reported  
Rank Status: 3  
Clean Up Siteid: 1943  
Site Status: Cleanup Started  
PSI?: Not reported  
Contaminant Name: Conventional Contaminants, Organic  
Ground Water: Not reported  
Surface Water: S  
Soil: S  
Sediment: Not reported  
Air: S  
Bedrock: Not reported  
Responsible Unit: Northwest

Facility ID: 2216  
Region: Northwest  
Lat/Long: 47.547229999999 / -122.3121199999  
Brownfield Status: Not reported  
Rank Status: 3  
Clean Up Siteid: 1943  
Site Status: Cleanup Started  
PSI?: Not reported  
Contaminant Name: Metals Priority Pollutants  
Ground Water: C  
Surface Water: C  
Soil: C  
Sediment: Not reported  
Air: C  
Bedrock: Not reported  
Responsible Unit: Northwest

Facility ID: 2216  
Region: Northwest

Map ID  
Direction  
Distance  
Elevation

MAP FINDINGS

Site

Database(s)

EDR ID Number  
EPA ID Number

**MARINE VACUUM SERVICE INC (Continued)**

**1000256388**

Lat/Long: 47.547229999999 / -122.3121199999  
Brownfield Status: Not reported  
Rank Status: 3  
Clean Up Siteid: 1943  
Site Status: Cleanup Started  
PSI?: Not reported  
Contaminant Name: Petroleum Products-Unspecified  
Ground Water: C  
Surface Water: C  
Soil: C  
Sediment: Not reported  
Air: C  
Bedrock: Not reported  
Responsible Unit: Northwest

**ALLSITES:**

Facility Id: 2216  
Latitude: 47.54723  
Longitude: -122.31212  
Ecology Interest Type Code: HWOTHER  
Facility ID: 2216  
Facility Company: Marine Vacuum Service Inc  
Interaction: I  
Interaction 1: HWG  
Interaction 2: Hazardous Waste Generator  
Ecology Program: HAZWASTE  
Program Data: TURBOWASTE  
Facility Alt.: Not reported  
Program ID: WAD980974521  
Date Interaction: 07/13/1984  
Date Interaction 3: 07/13/1984

Facility ID: 2216  
Facility Company: Marine Vacuum Service Inc  
Interaction: I  
Interaction 1: HWP  
Interaction 2: Hazardous Waste Planner  
Ecology Program: HAZWASTE  
Program Data: HWPPRT  
Facility Alt.: Not reported  
Program ID: WAD980974521  
Date Interaction: 01/01/1993  
Date Interaction 3: 01/01/1993

Facility ID: 2216  
Facility Company: Marine Vacuum Service Inc  
Interaction: I  
Interaction 1: HWTRNSFR  
Interaction 2: Haz Waste Transfer Facility  
Ecology Program: HAZWASTE  
Program Data: TURBOWASTE  
Facility Alt.: Not reported  
Program ID: WAD980974521  
Date Interaction: 12/31/2003  
Date Interaction 3: 12/31/2003

Facility ID: 2216

Map ID  
Direction  
Distance  
Elevation

MAP FINDINGS

Site

Database(s)

EDR ID Number  
EPA ID Number

**MARINE VACUUM SERVICE INC (Continued)**

**1000256388**

Facility Company:	Marine Vacuum Service Inc
Interaction:	A
Interaction 1:	SCS
Interaction 2:	State Cleanup Site
Ecology Program:	TOXICS
Program Data:	ISIS
Facility Alt.:	Marine Vacuum Service Inc
Program ID:	Not reported
Date Interaction:	01/01/1900
Date Interaction 3:	01/01/1900
Facility ID:	2216
Facility Company:	Marine Vacuum Service Inc
Interaction:	I
Interaction 1:	HWOTHER
Interaction 2:	Haz Waste Management Activity
Ecology Program:	HAZWASTE
Program Data:	TURBOWASTE
Facility Alt.:	Marine Vacuum Service Inc
Program ID:	WAD980974521
Date Interaction:	12/31/2006
Date Interaction 3:	12/31/2006
Facility ID:	2216
Facility Company:	Marine Vacuum Service Inc
Interaction:	A
Interaction 1:	HWG
Interaction 2:	Hazardous Waste Generator
Ecology Program:	HAZWASTE
Program Data:	TURBOWASTE
Facility Alt.:	Marine Vacuum Service Inc
Program ID:	WAD980974521
Date Interaction:	12/31/2011
Date Interaction 3:	12/31/2011
Facility ID:	2216
Facility Company:	Marine Vacuum Service Inc
Interaction:	A
Interaction 1:	HWTRNSFR
Interaction 2:	Haz Waste Transfer Facility
Ecology Program:	HAZWASTE
Program Data:	TURBOWASTE
Facility Alt.:	Marine Vacuum Service Inc
Program ID:	WAD980974521
Date Interaction:	12/31/2011
Date Interaction 3:	12/31/2011
Facility/Site Interaction T:	3879
Geographic Location Identifier (Alias Facid):	2216
Interaction (Aka Env Int) Type Code:	HWG
Interaction (Aka Env Int) Description:	Hazardous Waste Generator
Interaction Status:	I
Federal Program Identifier:	WAD980974521
Interaction Start Date:	07/13/1984
Interaction End Date:	12/31/2003
prgm_facil:	Not reported
cur_sys_pr:	HAZWASTE

Map ID  
Direction  
Distance  
Elevation

MAP FINDINGS

Site

Database(s)

EDR ID Number  
EPA ID Number

**MARINE VACUUM SERVICE INC (Continued)**

**1000256388**

cur\_sys\_nm: TURBOWASTE

Facility/Site Interaction T: 3880  
Geographic Location Identifier (Alias Facid): 2216  
Interaction (Aka Env Int) Type Code: HWP  
Interaction (Aka Env Int) Description: Hazardous Waste Planner  
Interaction Status: I  
Federal Program Identifier: WAD980974521  
Interaction Start Date: 01/01/1993  
Interaction End Date: 12/31/1993  
prgm\_facil: Not reported  
cur\_sys\_pr: HAZWASTE  
cur\_sys\_nm: HWPPRT

Facility/Site Interaction T: 3881  
Geographic Location Identifier (Alias Facid): 2216  
Interaction (Aka Env Int) Type Code: HWTRNSFR  
Interaction (Aka Env Int) Description: Haz Waste Transfer Facility  
Interaction Status: I  
Federal Program Identifier: WAD980974521  
Interaction Start Date: 12/31/2003  
Interaction End Date: 12/31/2006  
prgm\_facil: Not reported  
cur\_sys\_pr: HAZWASTE  
cur\_sys\_nm: TURBOWASTE

Facility/Site Interaction T: 3882  
Geographic Location Identifier (Alias Facid): 2216  
Interaction (Aka Env Int) Type Code: SCS  
Interaction (Aka Env Int) Description: State Cleanup Site  
Interaction Status: A  
Federal Program Identifier: Not reported  
Interaction Start Date: 01/01/1900  
Interaction End Date: Not reported  
prgm\_facil: Marine Vacuum Service Inc  
cur\_sys\_pr: TOXICS  
cur\_sys\_nm: ISIS

Facility/Site Interaction T: 3883  
Geographic Location Identifier (Alias Facid): 2216  
Interaction (Aka Env Int) Type Code: HWOTHER  
Interaction (Aka Env Int) Description: Haz Waste Management Activity  
Interaction Status: A  
Federal Program Identifier: WAD980974521  
Interaction Start Date: 12/31/2006  
Interaction End Date: Not reported  
prgm\_facil: Not reported  
cur\_sys\_pr: HAZWASTE  
cur\_sys\_nm: TURBOWASTE

Facility Id: 2216  
Latitude: 47.54723  
Longitude: -122.31212  
Ecology Interest Type Code: HWP  
Facility ID: 2216  
Facility Company: Marine Vacuum Service Inc

Map ID  
Direction  
Distance  
Elevation

MAP FINDINGS

Site

Database(s)

EDR ID Number  
EPA ID Number

**MARINE VACUUM SERVICE INC (Continued)**

**1000256388**

Interaction:	I
Interaction 1:	HWG
Interaction 2:	Hazardous Waste Generator
Ecology Program:	HAZWASTE
Program Data:	TURBOWASTE
Facility Alt.:	Not reported
Program ID:	WAD980974521
Date Interaction:	07/13/1984
Date Interaction 3:	07/13/1984
Facility ID:	2216
Facility Company:	Marine Vacuum Service Inc
Interaction:	I
Interaction 1:	HWP
Interaction 2:	Hazardous Waste Planner
Ecology Program:	HAZWASTE
Program Data:	HWPPRT
Facility Alt.:	Not reported
Program ID:	WAD980974521
Date Interaction:	01/01/1993
Date Interaction 3:	01/01/1993
Facility ID:	2216
Facility Company:	Marine Vacuum Service Inc
Interaction:	I
Interaction 1:	HWTRNSFR
Interaction 2:	Haz Waste Transfer Facility
Ecology Program:	HAZWASTE
Program Data:	TURBOWASTE
Facility Alt.:	Not reported
Program ID:	WAD980974521
Date Interaction:	12/31/2003
Date Interaction 3:	12/31/2003
Facility ID:	2216
Facility Company:	Marine Vacuum Service Inc
Interaction:	A
Interaction 1:	SCS
Interaction 2:	State Cleanup Site
Ecology Program:	TOXICS
Program Data:	ISIS
Facility Alt.:	Marine Vacuum Service Inc
Program ID:	Not reported
Date Interaction:	01/01/1900
Date Interaction 3:	01/01/1900
Facility ID:	2216
Facility Company:	Marine Vacuum Service Inc
Interaction:	I
Interaction 1:	HWOTHER
Interaction 2:	Haz Waste Management Activity
Ecology Program:	HAZWASTE
Program Data:	TURBOWASTE
Facility Alt.:	Marine Vacuum Service Inc
Program ID:	WAD980974521
Date Interaction:	12/31/2006
Date Interaction 3:	12/31/2006

Map ID  
 Direction  
 Distance  
 Elevation

MAP FINDINGS

Site

Database(s)

EDR ID Number  
 EPA ID Number

**MARINE VACUUM SERVICE INC (Continued)**

**1000256388**

Facility ID: 2216  
 Facility Company: Marine Vacuum Service Inc  
 Interaction: A  
 Interaction 1: HWG  
 Interaction 2: Hazardous Waste Generator  
 Ecology Program: HAZWASTE  
 Program Data: TURBOWASTE  
 Facility Alt.: Marine Vacuum Service Inc  
 Program ID: WAD980974521  
 Date Interaction: 12/31/2011  
 Date Interaction 3: 12/31/2011

Facility ID: 2216  
 Facility Company: Marine Vacuum Service Inc  
 Interaction: A  
 Interaction 1: HWTRNSFR  
 Interaction 2: Haz Waste Transfer Facility  
 Ecology Program: HAZWASTE  
 Program Data: TURBOWASTE  
 Facility Alt.: Marine Vacuum Service Inc  
 Program ID: WAD980974521  
 Date Interaction: 12/31/2011  
 Date Interaction 3: 12/31/2011

Facility/Site Interaction T: 3879  
 Geographic Location Identifier (Alias Facid): 2216  
 Interaction (Aka Env Int) Type Code: HWG  
 Interaction (Aka Env Int) Description: Hazardous Waste Generator  
 Interaction Status: I  
 Federal Program Identifier: WAD980974521  
 Interaction Start Date: 07/13/1984  
 Interaction End Date: 12/31/2003  
 prgm\_facil: Not reported  
 cur\_sys\_pr: HAZWASTE  
 cur\_sys\_nm: TURBOWASTE

Facility/Site Interaction T: 3880  
 Geographic Location Identifier (Alias Facid): 2216  
 Interaction (Aka Env Int) Type Code: HWP  
 Interaction (Aka Env Int) Description: Hazardous Waste Planner  
 Interaction Status: I  
 Federal Program Identifier: WAD980974521  
 Interaction Start Date: 01/01/1993  
 Interaction End Date: 12/31/1993  
 prgm\_facil: Not reported  
 cur\_sys\_pr: HAZWASTE  
 cur\_sys\_nm: HWPPRT

Facility/Site Interaction T: 3881  
 Geographic Location Identifier (Alias Facid): 2216  
 Interaction (Aka Env Int) Type Code: HWTRNSFR  
 Interaction (Aka Env Int) Description: Haz Waste Transfer Facility  
 Interaction Status: I  
 Federal Program Identifier: WAD980974521  
 Interaction Start Date: 12/31/2003  
 Interaction End Date: 12/31/2006  
 prgm\_facil: Not reported



Map ID  
Direction  
Distance  
Elevation

MAP FINDINGS

Site

Database(s)

EDR ID Number  
EPA ID Number

**MARINE VACUUM SERVICE INC (Continued)**

**1000256388**

cur_sys_pr:	HAZWASTE
cur_sys_nm:	TURBOWASTE
Facility/Site Interaction T:	3882
Geographic Location Identifier (Alias Facid):	2216
Interaction (Aka Env Int) Type Code:	SCS
Interaction (Aka Env Int) Description:	State Cleanup Site
Interaction Status:	A
Federal Program Identifier:	Not reported
Interaction Start Date:	01/01/1900
Interaction End Date:	Not reported
prgm_facil:	Marine Vacuum Service Inc
cur_sys_pr:	TOXICS
cur_sys_nm:	ISIS
Facility/Site Interaction T:	3883
Geographic Location Identifier (Alias Facid):	2216
Interaction (Aka Env Int) Type Code:	HWOTHER
Interaction (Aka Env Int) Description:	Haz Waste Management Activity
Interaction Status:	A
Federal Program Identifier:	WAD980974521
Interaction Start Date:	12/31/2006
Interaction End Date:	Not reported
prgm_facil:	Not reported
cur_sys_pr:	HAZWASTE
cur_sys_nm:	TURBOWASTE
Facility Id:	2216
Latitude:	47.54723
Longitude:	-122.31212
Ecology Interest Type Code:	HWTRNSFR
Facility ID:	2216
Facility Company:	Marine Vacuum Service Inc
Interaction:	I
Interaction 1:	HWG
Interaction 2:	Hazardous Waste Generator
Ecology Program:	HAZWASTE
Program Data:	TURBOWASTE
Facility Alt.:	Not reported
Program ID:	WAD980974521
Date Interaction:	07/13/1984
Date Interaction 3:	07/13/1984
Facility ID:	2216
Facility Company:	Marine Vacuum Service Inc
Interaction:	I
Interaction 1:	HWP
Interaction 2:	Hazardous Waste Planner
Ecology Program:	HAZWASTE
Program Data:	HWPPRT
Facility Alt.:	Not reported
Program ID:	WAD980974521
Date Interaction:	01/01/1993
Date Interaction 3:	01/01/1993
Facility ID:	2216

Map ID  
Direction  
Distance  
Elevation

MAP FINDINGS

Site

Database(s)

EDR ID Number  
EPA ID Number

**MARINE VACUUM SERVICE INC (Continued)**

**1000256388**

Facility Company:	Marine Vacuum Service Inc
Interaction:	I
Interaction 1:	HWTRNSFR
Interaction 2:	Haz Waste Transfer Facility
Ecology Program:	HAZWASTE
Program Data:	TURBOWASTE
Facility Alt.:	Not reported
Program ID:	WAD980974521
Date Interaction:	12/31/2003
Date Interaction 3:	12/31/2003
Facility ID:	2216
Facility Company:	Marine Vacuum Service Inc
Interaction:	A
Interaction 1:	SCS
Interaction 2:	State Cleanup Site
Ecology Program:	TOXICS
Program Data:	ISIS
Facility Alt.:	Marine Vacuum Service Inc
Program ID:	Not reported
Date Interaction:	01/01/1900
Date Interaction 3:	01/01/1900
Facility ID:	2216
Facility Company:	Marine Vacuum Service Inc
Interaction:	I
Interaction 1:	HWOTHER
Interaction 2:	Haz Waste Management Activity
Ecology Program:	HAZWASTE
Program Data:	TURBOWASTE
Facility Alt.:	Marine Vacuum Service Inc
Program ID:	WAD980974521
Date Interaction:	12/31/2006
Date Interaction 3:	12/31/2006
Facility ID:	2216
Facility Company:	Marine Vacuum Service Inc
Interaction:	A
Interaction 1:	HWG
Interaction 2:	Hazardous Waste Generator
Ecology Program:	HAZWASTE
Program Data:	TURBOWASTE
Facility Alt.:	Marine Vacuum Service Inc
Program ID:	WAD980974521
Date Interaction:	12/31/2011
Date Interaction 3:	12/31/2011
Facility ID:	2216
Facility Company:	Marine Vacuum Service Inc
Interaction:	A
Interaction 1:	HWTRNSFR
Interaction 2:	Haz Waste Transfer Facility
Ecology Program:	HAZWASTE
Program Data:	TURBOWASTE
Facility Alt.:	Marine Vacuum Service Inc
Program ID:	WAD980974521
Date Interaction:	12/31/2011

Map ID  
Direction  
Distance  
Elevation

MAP FINDINGS

Site

Database(s)

EDR ID Number  
EPA ID Number

**MARINE VACUUM SERVICE INC (Continued)**

**1000256388**

Date Interaction 3: 12/31/2011

Facility/Site Interaction T: 3879  
Geographic Location Identifier (Alias Facid): 2216  
Interaction (Aka Env Int) Type Code: HWG  
Interaction (Aka Env Int) Description: Hazardous Waste Generator  
Interaction Status: I  
Federal Program Identifier: WAD980974521  
Interaction Start Date: 07/13/1984  
Interaction End Date: 12/31/2003  
prgm\_facil: Not reported  
cur\_sys\_pr: HAZWASTE  
cur\_sys\_nm: TURBOWASTE

Facility/Site Interaction T: 3880  
Geographic Location Identifier (Alias Facid): 2216  
Interaction (Aka Env Int) Type Code: HWP  
Interaction (Aka Env Int) Description: Hazardous Waste Planner  
Interaction Status: I  
Federal Program Identifier: WAD980974521  
Interaction Start Date: 01/01/1993  
Interaction End Date: 12/31/1993  
prgm\_facil: Not reported  
cur\_sys\_pr: HAZWASTE  
cur\_sys\_nm: HWPprt

Facility/Site Interaction T: 3881  
Geographic Location Identifier (Alias Facid): 2216  
Interaction (Aka Env Int) Type Code: HWTRNSFR  
Interaction (Aka Env Int) Description: Haz Waste Transfer Facility  
Interaction Status: I  
Federal Program Identifier: WAD980974521  
Interaction Start Date: 12/31/2003  
Interaction End Date: 12/31/2006  
prgm\_facil: Not reported  
cur\_sys\_pr: HAZWASTE  
cur\_sys\_nm: TURBOWASTE

Facility/Site Interaction T: 3882  
Geographic Location Identifier (Alias Facid): 2216  
Interaction (Aka Env Int) Type Code: SCS  
Interaction (Aka Env Int) Description: State Cleanup Site  
Interaction Status: A  
Federal Program Identifier: Not reported  
Interaction Start Date: 01/01/1900  
Interaction End Date: Not reported  
prgm\_facil: Marine Vacuum Service Inc  
cur\_sys\_pr: TOXICS  
cur\_sys\_nm: ISIS

Facility/Site Interaction T: 3883  
Geographic Location Identifier (Alias Facid): 2216  
Interaction (Aka Env Int) Type Code: HWOTHER  
Interaction (Aka Env Int) Description: Haz Waste Management Activity  
Interaction Status: A  
Federal Program Identifier: WAD980974521  
Interaction Start Date: 12/31/2006

Map ID  
Direction  
Distance  
Elevation

MAP FINDINGS

Site

Database(s)

EDR ID Number  
EPA ID Number

**MARINE VACUUM SERVICE INC (Continued)**

**1000256388**

Interaction End Date:	Not reported
prgm_facil:	Not reported
cur_sys_pr:	HAZWASTE
cur_sys_nm:	TURBOWASTE
Facility Id:	2216
Latitude:	47.54723
Longitude:	-122.31212
Ecology Interest Type Code:	HWG
Facility ID:	2216
Facility Company:	Marine Vacuum Service Inc
Interaction:	I
Interaction 1:	HWG
Interaction 2:	Hazardous Waste Generator
Ecology Program:	HAZWASTE
Program Data:	TURBOWASTE
Facility Alt.:	Not reported
Program ID:	WAD980974521
Date Interaction:	07/13/1984
Date Interaction 3:	07/13/1984
Facility ID:	2216
Facility Company:	Marine Vacuum Service Inc
Interaction:	I
Interaction 1:	HWP
Interaction 2:	Hazardous Waste Planner
Ecology Program:	HAZWASTE
Program Data:	HWPPRT
Facility Alt.:	Not reported
Program ID:	WAD980974521
Date Interaction:	01/01/1993
Date Interaction 3:	01/01/1993
Facility ID:	2216
Facility Company:	Marine Vacuum Service Inc
Interaction:	I
Interaction 1:	HWTRNSFR
Interaction 2:	Haz Waste Transfer Facility
Ecology Program:	HAZWASTE
Program Data:	TURBOWASTE
Facility Alt.:	Not reported
Program ID:	WAD980974521
Date Interaction:	12/31/2003
Date Interaction 3:	12/31/2003
Facility ID:	2216
Facility Company:	Marine Vacuum Service Inc
Interaction:	A
Interaction 1:	SCS
Interaction 2:	State Cleanup Site
Ecology Program:	TOXICS
Program Data:	ISIS
Facility Alt.:	Marine Vacuum Service Inc
Program ID:	Not reported
Date Interaction:	01/01/1900
Date Interaction 3:	01/01/1900

Map ID  
 Direction  
 Distance  
 Elevation

MAP FINDINGS

Site

Database(s)

EDR ID Number  
 EPA ID Number

**MARINE VACUUM SERVICE INC (Continued)**

**1000256388**

Facility ID: 2216  
 Facility Company: Marine Vacuum Service Inc  
 Interaction: I  
 Interaction 1: HWOTHER  
 Interaction 2: Haz Waste Management Activity  
 Ecology Program: HAZWASTE  
 Program Data: TURBOWASTE  
 Facility Alt.: Marine Vacuum Service Inc  
 Program ID: WAD980974521  
 Date Interaction: 12/31/2006  
 Date Interaction 3: 12/31/2006

Facility ID: 2216  
 Facility Company: Marine Vacuum Service Inc  
 Interaction: A  
 Interaction 1: HWG  
 Interaction 2: Hazardous Waste Generator  
 Ecology Program: HAZWASTE  
 Program Data: TURBOWASTE  
 Facility Alt.: Marine Vacuum Service Inc  
 Program ID: WAD980974521  
 Date Interaction: 12/31/2011  
 Date Interaction 3: 12/31/2011

Facility ID: 2216  
 Facility Company: Marine Vacuum Service Inc  
 Interaction: A  
 Interaction 1: HWTRNSFR  
 Interaction 2: Haz Waste Transfer Facility  
 Ecology Program: HAZWASTE  
 Program Data: TURBOWASTE  
 Facility Alt.: Marine Vacuum Service Inc  
 Program ID: WAD980974521  
 Date Interaction: 12/31/2011  
 Date Interaction 3: 12/31/2011

Facility/Site Interaction T: 3879  
 Geographic Location Identifier (Alias Facid): 2216  
 Interaction (Aka Env Int) Type Code: HWG  
 Interaction (Aka Env Int) Description: Hazardous Waste Generator  
 Interaction Status: I  
 Federal Program Identifier: WAD980974521  
 Interaction Start Date: 07/13/1984  
 Interaction End Date: 12/31/2003  
 prgm\_facil: Not reported  
 cur\_sys\_pr: HAZWASTE  
 cur\_sys\_nm: TURBOWASTE

Facility/Site Interaction T: 3880  
 Geographic Location Identifier (Alias Facid): 2216  
 Interaction (Aka Env Int) Type Code: HWP  
 Interaction (Aka Env Int) Description: Hazardous Waste Planner  
 Interaction Status: I  
 Federal Program Identifier: WAD980974521  
 Interaction Start Date: 01/01/1993  
 Interaction End Date: 12/31/1993  
 prgm\_facil: Not reported

Map ID  
Direction  
Distance  
Elevation

MAP FINDINGS

Site

Database(s)

EDR ID Number  
EPA ID Number

**MARINE VACUUM SERVICE INC (Continued)**

**1000256388**

cur_sys_pr:	HAZWASTE
cur_sys_nm:	HWPPRT
Facility/Site Interaction T:	3881
Geographic Location Identifier (Alias Facid):	2216
Interaction (Aka Env Int) Type Code:	HWTRNSFR
Interaction (Aka Env Int) Description:	Haz Waste Transfer Facility
Interaction Status:	I
Federal Program Identifier:	WAD980974521
Interaction Start Date:	12/31/2003
Interaction End Date:	12/31/2006
prgm_facil:	Not reported
cur_sys_pr:	HAZWASTE
cur_sys_nm:	TURBOWASTE
Facility/Site Interaction T:	3882
Geographic Location Identifier (Alias Facid):	2216
Interaction (Aka Env Int) Type Code:	SCS
Interaction (Aka Env Int) Description:	State Cleanup Site
Interaction Status:	A
Federal Program Identifier:	Not reported
Interaction Start Date:	01/01/1900
Interaction End Date:	Not reported
prgm_facil:	Marine Vacuum Service Inc
cur_sys_pr:	TOXICS
cur_sys_nm:	ISIS
Facility/Site Interaction T:	3883
Geographic Location Identifier (Alias Facid):	2216
Interaction (Aka Env Int) Type Code:	HWOTHER
Interaction (Aka Env Int) Description:	Haz Waste Management Activity
Interaction Status:	A
Federal Program Identifier:	WAD980974521
Interaction Start Date:	12/31/2006
Interaction End Date:	Not reported
prgm_facil:	Not reported
cur_sys_pr:	HAZWASTE
cur_sys_nm:	TURBOWASTE
Facility Id:	2216
Latitude:	47.54723
Longitude:	-122.31212
Ecology Interest Type Code:	SCS
Facility ID:	2216
Facility Company:	Marine Vacuum Service Inc
Interaction:	I
Interaction 1:	HWG
Interaction 2:	Hazardous Waste Generator
Ecology Program:	HAZWASTE
Program Data:	TURBOWASTE
Facility Alt.:	Not reported
Program ID:	WAD980974521
Date Interaction:	07/13/1984
Date Interaction 3:	07/13/1984
Facility ID:	2216

Map ID  
Direction  
Distance  
Elevation

MAP FINDINGS

Site

Database(s)

EDR ID Number  
EPA ID Number

**MARINE VACUUM SERVICE INC (Continued)**

**1000256388**

Facility Company: Marine Vacuum Service Inc  
Interaction: I  
Interaction 1: HWP  
Interaction 2: Hazardous Waste Planner  
Ecology Program: HAZWASTE  
Program Data: HWPPRT  
Facility Alt.: Not reported  
Program ID: WAD980974521  
Date Interaction: 01/01/1993  
Date Interaction 3: 01/01/1993

Facility ID: 2216  
Facility Company: Marine Vacuum Service Inc  
Interaction: I  
Interaction 1: HWTRNSFR  
Interaction 2: Haz Waste Transfer Facility  
Ecology Program: HAZWASTE  
Program Data: TURBOWASTE  
Facility Alt.: Not reported  
Program ID: WAD980974521  
Date Interaction: 12/31/2003  
Date Interaction 3: 12/31/2003

Facility ID: 2216  
Facility Company: Marine Vacuum Service Inc  
Interaction: A  
Interaction 1: SCS  
Interaction 2: State Cleanup Site  
Ecology Program: TOXICS  
Program Data: ISIS  
Facility Alt.: Marine Vacuum Service Inc  
Program ID: Not reported  
Date Interaction: 01/01/1900  
Date Interaction 3: 01/01/1900

Facility ID: 2216  
Facility Company: Marine Vacuum Service Inc  
Interaction: I  
Interaction 1: HWOTHER  
Interaction 2: Haz Waste Management Activity  
Ecology Program: HAZWASTE  
Program Data: TURBOWASTE  
Facility Alt.: Marine Vacuum Service Inc  
Program ID: WAD980974521  
Date Interaction: 12/31/2006  
Date Interaction 3: 12/31/2006

Facility ID: 2216  
Facility Company: Marine Vacuum Service Inc  
Interaction: A  
Interaction 1: HWG  
Interaction 2: Hazardous Waste Generator  
Ecology Program: HAZWASTE  
Program Data: TURBOWASTE  
Facility Alt.: Marine Vacuum Service Inc  
Program ID: WAD980974521  
Date Interaction: 12/31/2011

Map ID  
Direction  
Distance  
Elevation

MAP FINDINGS

Site

Database(s)

EDR ID Number  
EPA ID Number

**MARINE VACUUM SERVICE INC (Continued)**

**1000256388**

Date Interaction 3: 12/31/2011

Facility ID: 2216  
Facility Company: Marine Vacuum Service Inc  
Interaction: A  
Interaction 1: HWTRNSFR  
Interaction 2: Haz Waste Transfer Facility  
Ecology Program: HAZWASTE  
Program Data: TURBOWASTE  
Facility Alt.: Marine Vacuum Service Inc  
Program ID: WAD980974521  
Date Interaction: 12/31/2011  
Date Interaction 3: 12/31/2011

Facility/Site Interaction T: 3879  
Geographic Location Identifier (Alias Facid): 2216  
Interaction (Aka Env Int) Type Code: HWG  
Interaction (Aka Env Int) Description: Hazardous Waste Generator  
Interaction Status: I  
Federal Program Identifier: WAD980974521  
Interaction Start Date: 07/13/1984  
Interaction End Date: 12/31/2003  
prgm\_facil: Not reported  
cur\_sys\_pr: HAZWASTE  
cur\_sys\_nm: TURBOWASTE

Facility/Site Interaction T: 3880  
Geographic Location Identifier (Alias Facid): 2216  
Interaction (Aka Env Int) Type Code: HWP  
Interaction (Aka Env Int) Description: Hazardous Waste Planner  
Interaction Status: I  
Federal Program Identifier: WAD980974521  
Interaction Start Date: 01/01/1993  
Interaction End Date: 12/31/1993  
prgm\_facil: Not reported  
cur\_sys\_pr: HAZWASTE  
cur\_sys\_nm: HWPPRT

Facility/Site Interaction T: 3881  
Geographic Location Identifier (Alias Facid): 2216  
Interaction (Aka Env Int) Type Code: HWTRNSFR  
Interaction (Aka Env Int) Description: Haz Waste Transfer Facility  
Interaction Status: I  
Federal Program Identifier: WAD980974521  
Interaction Start Date: 12/31/2003  
Interaction End Date: 12/31/2006  
prgm\_facil: Not reported  
cur\_sys\_pr: HAZWASTE  
cur\_sys\_nm: TURBOWASTE

Facility/Site Interaction T: 3882  
Geographic Location Identifier (Alias Facid): 2216  
Interaction (Aka Env Int) Type Code: SCS  
Interaction (Aka Env Int) Description: State Cleanup Site  
Interaction Status: A  
Federal Program Identifier: Not reported  
Interaction Start Date: 01/01/1900



Map ID  
Direction  
Distance  
Elevation

MAP FINDINGS

Site

Database(s)

EDR ID Number  
EPA ID Number

**MARINE VACUUM SERVICE INC (Continued)**

**1000256388**

Interaction End Date:	Not reported
prgm_facil:	Marine Vacuum Service Inc
cur_sys_pr:	TOXICS
cur_sys_nm:	ISIS
Facility/Site Interaction T:	3883
Geographic Location Identifier (Alias Facid):	2216
Interaction (Aka Env Int) Type Code:	HWOTHER
Interaction (Aka Env Int) Description:	Haz Waste Management Activity
Interaction Status:	A
Federal Program Identifier:	WAD980974521
Interaction Start Date:	12/31/2006
Interaction End Date:	Not reported
prgm_facil:	Not reported
cur_sys_pr:	HAZWASTE
cur_sys_nm:	TURBOWASTE

HSL:

edr_fstat:	WA
edr_fzip:	Not reported
edr_fcnty:	KING
edr_zip:	Not reported
<b>Facility Type:</b>	<b>Hazardous Sites List</b>
Facility Status:	Cleanup Started
FSID Number:	2216
Rank:	3
Region:	NW

WA MANIFEST:

Facility Site ID Number:	2216
SWC Desc:	Not reported
FWC Desc:	Not reported
Form Comm:	Not reported
Data Year:	Not reported
Permit by Rule:	FALSE
Treatment by Generator:	FALSE
Mixed radioactive waste:	FALSE
Importer of hazardous waste:	FALSE
Immediate recycler:	FALSE
Treatment/Storage/Disposal/Recycling Facility:	FALSE
Generator of dangerous fuel waste:	FALSE
Generator marketing to burner:	FALSE
"Other marketers (i.e., blender, distributor, etc.)":	FALSE
Utility boiler burner:	FALSE
Industry boiler burner:	FALSE
Industrial Furnace:	FALSE
Smelter defferal:	FALSE
Universal waste - batteries - generate:	FALSE
Universal waste - thermostats - generate:	FALSE
Universal waste - mercury - generate:	FALSE
Universal waste - lamps - generate:	FALSE
Universal waste - batteries - accumulate:	FALSE
Universal waste - thermostats - accumulate:	FALSE
Universal waste - mercury - accumulate:	FALSE
Universal waste - lamps - accumulate:	FALSE

Map ID  
Direction  
Distance  
Elevation

MAP FINDINGS

Site

Database(s)

EDR ID Number  
EPA ID Number

**MARINE VACUUM SERVICE INC (Continued)**

**1000256388**

Destination Facility for Universal Waste: FALSE  
Off-specification used oil burner - utility boiler: FALSE  
Off-specification used oil burner - industrial boiler: FALSE  
Off-specification used oil burner - industrial furnace: FALSE  
EPA ID: WAD980974521  
Facility Address 2: Not reported  
TAX REG NBR: 600412278  
NAICS CD: 562219  
BUSINESS TYPE: tank cleaning  
MAIL NAME: Marine Vacuum Svc Inc  
MAIL ADDR LINE1: PO BOX 24263  
MAIL CITY,ST,ZIP: SEATTLE, WA 98124-0263  
MAIL COUNTRY: UNITED STATES  
LEGAL ORG NAME: Marine Vacuum Service Inc  
LEGAL ORG TYPE: Private  
LEGAL ADDR LINE1: 1516 S GRAHAM ST  
LEGAL CITY,ST,ZIP: SEATTLE, WA 98108-2820  
LEGAL COUNTRY: UNITED STATES  
LEGAL PHONE NBR: 206-762-0240  
LEGAL EFFECTIVE DATE: 01/01/1983  
LAND ORG NAME: MV Transportation Inc  
LAND ORG TYPE: Private  
LAND PERSON NAME: Not reported  
LAND ADDR LINE1: PO BOX 24263  
LAND CITY,ST,ZIP: SEATTLE, WA 98124-0263  
LAND COUNTRY: UNITED STATES  
LAND PHONE NBR: 206-762-0240  
OPERATOR ORG NAME: Marine Vacuum Service Inc  
OPERATOR ORG TYPE: Private  
OPERATOR ADDR LINE1: 1516 S GRAHAM ST  
OPERATOR CITY,ST,ZIP: SEATTLE, WA 98108-2820  
OPERATOR COUNTRY: UNITED STATES  
OPERATOR PHONE NBR: (206) 762-0240  
OPERATOR EFFECTIVE DATE: 01/01/1983  
SITE CONTACT NAME: Fred Schirmer  
SITE CONTACT ADDR LINE1: 1516 S GRAHAM ST  
SITE CONTACT ZIP: SEATTLE, WA 98108-2820  
SITE CONTACT COUNTRY: UNITED STATES  
SITE CONTACT PHONE NBR: (206)762-0240  
SITE CONTACT EMAIL: MarineVacuum@msn.com  
FORM CONTACT NAME: Mark Salander  
FORM CONTACT ADDR LINE1: 1516 S GRAHAM ST  
FORM CONTACT CITY,ST,ZIP: SEATTLE, WA 98108-2820  
FORM CONTACT COUNTRY: UNITED STATES  
FORM CONTACT PHONE NBR: (206)762-0240  
FORM CONTACT EMAIL: mvslab@qwest.net  
GEN STATUS CD: XQG  
MONTHLY GENERATION: FALSE  
BATCH GENERATION: FALSE  
ONE TIME GENERATION: FALSE  
TRANSPORTS OWN WASTE: TRUE  
TRANSPORTS OTHRS WASTE: TRUE  
RECYCLER ONSITE: FALSE  
TRANSFER FACILITY: FALSE  
OTHER EXEMPTION: Not reported  
UW BATTERY GEN: FALSE  
USED OIL TRANSPORTER: TRUE

Map ID  
Direction  
Distance  
Elevation

MAP FINDINGS

Site

Database(s)

EDR ID Number  
EPA ID Number

**MARINE VACUUM SERVICE INC (Continued)**

**1000256388**

USED OIL TRANSFER FACILITY: TRUE  
USED OIL PROCESSOR: FALSE  
USED OIL REREFINER: FALSE  
USED OIL FUEL MRKTR DIRECTS SHPMNTS: FALSE  
USED OIL FUEL MRKTR MEETS SPECS: FALSE

Facility Site ID Number: 2216  
SWC Desc: Not reported  
FWC Desc: Not reported  
Form Comm: Not reported  
Data Year: 2009  
Permit by Rule: False  
Treatment by Generator: False  
Mixed radioactive waste: False  
Importer of hazardous waste: False  
Immediate recycler: False  
Treatment/Storage/Disposal/Recycling Facility: False  
Generator of dangerous fuel waste: False  
Generator marketing to burner: False  
"Other marketers (i.e., blender, distributor, etc.)": False  
Utility boiler burner: False  
Industry boiler burner: False  
Industrial Furnace: False  
Smelter deferral: False  
Universal waste - batteries - generate: False  
Universal waste - thermostats - generate: False  
Universal waste - mercury - generate: False  
Universal waste - lamps - generate: False  
Universal waste - batteries - accumulate: False  
Universal waste - thermostats - accumulate: False  
Universal waste - mercury - accumulate: False  
Universal waste - lamps - accumulate: False  
Destination Facility for Universal Waste: False  
Off-specification used oil burner - utility boiler: False  
Off-specification used oil burner - industrial boiler: False  
Off-specification used oil burner - industrial furnace: False  
EPA ID: WAD980974521  
Facility Address 2: Not reported  
TAX REG NBR: 600412278  
NAICS CD: 562219  
BUSINESS TYPE: tank cleaning  
MAIL NAME: Marine Vacuum Svc Inc  
MAIL ADDR LINE1: PO BOX 24263  
MAIL CITY,ST,ZIP: SEATTLE, WA 98124-0263  
MAIL COUNTRY: UNITED STATES  
LEGAL ORG NAME: Marine Vacuum Service Inc  
LEGAL ORG TYPE: Private  
LEGAL ADDR LINE1: 1516 S GRAHAM ST  
LEGAL CITY,ST,ZIP: SEATTLE, WA 98108-2820  
LEGAL COUNTRY: UNITED STATES  
LEGAL PHONE NBR: 206-762-0240  
LEGAL EFFECTIVE DATE: 01/01/1983  
LAND ORG NAME: MV Transportation Inc  
LAND ORG TYPE: Private  
LAND PERSON NAME: Not reported  
LAND ADDR LINE1: PO BOX 24263  
LAND CITY,ST,ZIP: SEATTLE, WA 98124-0263

Map ID  
Direction  
Distance  
Elevation

MAP FINDINGS

Site

Database(s)

EDR ID Number  
EPA ID Number

**MARINE VACUUM SERVICE INC (Continued)**

**1000256388**

LAND COUNTRY: UNITED STATES  
LAND PHONE NBR: 206-762-0240  
OPERATOR ORG NAME: Marine Vacuum Service Inc  
OPERATOR ORG TYPE: Private  
OPERATOR ADDR LINE1: 1516 S GRAHAM ST  
OPERATOR CITY,ST,ZIP: SEATTLE, WA 98108-2820  
OPERATOR COUNTRY: UNITED STATES  
OPERATOR PHONE NBR: (206) 762-0240  
OPERATOR EFFECTIVE DATE: 01/01/1983  
SITE CONTACT NAME: Dorothy Breen  
SITE CONTACT ADDR LINE1: 1516 S GRAHAM ST  
SITE CONTACT ZIP: SEATTLE, WA 98108-2820  
SITE CONTACT COUNTRY: UNITED STATES  
SITE CONTACT PHONE NBR: (206)762-0240  
SITE CONTACT EMAIL: MarineVacuum@msn.com  
FORM CONTACT NAME: Dorothy Breen  
FORM CONTACT ADDR LINE1: 1516 S GRAHAM ST  
FORM CONTACT CITY,ST,ZIP: SEATTLE, WA 98108-2820  
FORM CONTACT COUNTRY: UNITED STATES  
FORM CONTACT PHONE NBR: (206)762-0240  
FORM CONTACT EMAIL: mvslab@qwest.net  
GEN STATUS CD: XQG  
MONTHLY GENERATION: False  
BATCH GENERATION: False  
ONE TIME GENERATION: False  
TRANSPORTS OWN WASTE: False  
TRANSPORTS OTHRS WASTE: False  
RECYCLER ONSITE: False  
TRANSFER FACILITY: False  
OTHER EXEMPTION: Not reported  
UW BATTERY GEN: False  
USED OIL TRANSPORTER: True  
USED OIL TRANSFER FACILITY: False  
USED OIL PROCESSOR: True  
USED OIL REREFINER: False  
USED OIL FUEL MRKTR DIRECTS SHPMNTS: True  
USED OIL FUEL MRKTR MEETS SPECS: True

Facility Site ID Number: 2216  
SWC Desc: Not reported  
FWC Desc: Not reported  
Form Comm: Not reported  
Data Year: Not reported  
Permit by Rule: False  
Treatment by Generator: False  
Mixed radioactive waste: False  
Importer of hazardous waste: False  
Immediate recycler: False  
Treatment/Storage/Disposal/Recycling Facility: False  
Generator of dangerous fuel waste: False  
Generator marketing to burner: False  
"Other marketers (i.e., blender, distributor, etc.)": False  
Utility boiler burner: False  
Industry boiler burner: False  
Industrial Furnace: False  
Smelter defferal: False  
Universal waste - batteries - generate: False

Map ID  
Direction  
Distance  
Elevation

MAP FINDINGS

Site

Database(s)

EDR ID Number  
EPA ID Number

**MARINE VACUUM SERVICE INC (Continued)**

**1000256388**

Universal waste - thermostats - generate: False  
Universal waste - mercury - generate: False  
Universal waste - lamps - generate: False  
Universal waste - batteries - accumulate: False  
Universal waste - thermostats - accumulate: False  
Universal waste - mercury - accumulate: False  
Universal waste - lamps - accumulate: False  
Destination Facility for Universal Waste: False  
Off-specification used oil burner - utility boiler: False  
Off-specification used oil burner - industrial boiler: False  
Off-specification used oil burner - industrial furnace: False  
EPA ID: WAD980974521  
Facility Address 2: Not reported  
TAX REG NBR: 600412278  
NAICS CD: 562219  
BUSINESS TYPE: tank cleaning  
MAIL NAME: Marine Vacuum Svc Inc  
MAIL ADDR LINE1: PO BOX 24263  
MAIL CITY,ST,ZIP: SEATTLE, WA 98124-0263  
MAIL COUNTRY: UNITED STATES  
LEGAL ORG NAME: Marine Vacuum Service Inc  
LEGAL ORG TYPE: Private  
LEGAL ADDR LINE1: 1516 S GRAHAM ST  
LEGAL CITY,ST,ZIP: SEATTLE, WA 98108-2820  
LEGAL COUNTRY: UNITED STATES  
LEGAL PHONE NBR: 206-762-0240  
LEGAL EFFECTIVE DATE: 01/01/1983  
LAND ORG NAME: MV Transportation Inc  
LAND ORG TYPE: Private  
LAND PERSON NAME: Not reported  
LAND ADDR LINE1: PO BOX 24263  
LAND CITY,ST,ZIP: SEATTLE, WA 98124-0263  
LAND COUNTRY: UNITED STATES  
LAND PHONE NBR: 206-762-0240  
OPERATOR ORG NAME: Marine Vacuum Service Inc  
OPERATOR ORG TYPE: Private  
OPERATOR ADDR LINE1: 1516 S GRAHAM ST  
OPERATOR CITY,ST,ZIP: SEATTLE, WA 98108-2820  
OPERATOR COUNTRY: UNITED STATES  
OPERATOR PHONE NBR: (206) 762-0240  
OPERATOR EFFECTIVE DATE: 01/01/1983  
SITE CONTACT NAME: Fred Schirmer  
SITE CONTACT ADDR LINE1: 1516 S GRAHAM ST  
SITE CONTACT ZIP: SEATTLE, WA 98108-2820  
SITE CONTACT COUNTRY: UNITED STATES  
SITE CONTACT PHONE NBR: (206)762-0240  
SITE CONTACT EMAIL: MarineVacuum@msn.com  
FORM CONTACT NAME: Tom Myler  
FORM CONTACT ADDR LINE1: 1516 S GRAHAM ST  
FORM CONTACT CITY,ST,ZIP: SEATTLE, WA 98108-2820  
FORM CONTACT COUNTRY: UNITED STATES  
FORM CONTACT PHONE NBR: (206)762-0240  
FORM CONTACT EMAIL: mvslab@qwest.net  
GEN STATUS CD: XQG  
MONTHLY GENERATION: False  
BATCH GENERATION: False  
ONE TIME GENERATION: False

Map ID  
Direction  
Distance  
Elevation

MAP FINDINGS

Site

Database(s)

EDR ID Number  
EPA ID Number

**MARINE VACUUM SERVICE INC (Continued)**

**1000256388**

TRANSPORTS OWN WASTE: False  
TRANSPORTS OTHRS WASTE: True  
RECYCLER ONSITE: False  
TRANSFER FACILITY: False  
OTHER EXEMPTION: Not reported  
UW BATTERY GEN: False  
USED OIL TRANSPORTER: True  
USED OIL TRANSFER FACILITY: False  
USED OIL PROCESSOR: True  
USED OIL REREFINER: False  
USED OIL FUEL MRKTR DIRECTS SHPMNTS: True  
USED OIL FUEL MRKTR MEETS SPECS: True

Facility Site ID Number: 2216  
SWC Desc: Not reported  
FWC Desc: Not reported  
Form Comm: Not reported  
Data Year: 2008  
Permit by Rule: False  
Treatment by Generator: False  
Mixed radioactive waste: False  
Importer of hazardous waste: False  
Immediate recycler: False  
Treatment/Storage/Disposal/Recycling Facility: False  
Generator of dangerous fuel waste: False  
Generator marketing to burner: False  
"Other marketers (i.e., blender, distributor, etc.)": False  
Utility boiler burner: False  
Industry boiler burner: False  
Industrial Furnace: False  
Smelter defferal: False  
Universal waste - batteries - generate: False  
Universal waste - thermostats - generate: False  
Universal waste - mercury - generate: False  
Universal waste - lamps - generate: False  
Universal waste - batteries - accumulate: False  
Universal waste - thermostats - accumulate: False  
Universal waste - mercury - accumulate: False  
Universal waste - lamps - accumulate: False  
Destination Facility for Universal Waste: False  
Off-specification used oil burner - utility boiler: False  
Off-specification used oil burner - industrial boiler: False  
Off-specification used oil burner - industrial furnace: False  
EPA ID: WAD980974521  
Facility Address 2: Not reported  
TAX REG NBR: 600412278  
NAICS CD: 562219  
BUSINESS TYPE: tank cleaning  
MAIL NAME: Marine Vacuum Svc Inc  
MAIL ADDR LINE1: PO BOX 24263  
MAIL CITY,ST,ZIP: SEATTLE, WA 98124-0263  
MAIL COUNTRY: UNITED STATES  
LEGAL ORG NAME: Marine Vacuum Service Inc  
LEGAL ORG TYPE: Private  
LEGAL ADDR LINE1: 1516 S GRAHAM ST  
LEGAL CITY,ST,ZIP: SEATTLE, WA 98108-2820  
LEGAL COUNTRY: UNITED STATES

Map ID  
Direction  
Distance  
Elevation

MAP FINDINGS

Site

Database(s)

EDR ID Number  
EPA ID Number

**MARINE VACUUM SERVICE INC (Continued)**

**1000256388**

LEGAL PHONE NBR: 206-762-0240  
LEGAL EFFECTIVE DATE: 01/01/1983  
LAND ORG NAME: MV Transportation Inc  
LAND ORG TYPE: Private  
LAND PERSON NAME: Not reported  
LAND ADDR LINE1: PO BOX 24263  
LAND CITY,ST,ZIP: SEATTLE, WA 98124-0263  
LAND COUNTRY: UNITED STATES  
LAND PHONE NBR: 206-762-0240  
OPERATOR ORG NAME: Marine Vacuum Service Inc  
OPERATOR ORG TYPE: Private  
OPERATOR ADDR LINE1: 1516 S GRAHAM ST  
OPERATOR CITY,ST,ZIP: SEATTLE, WA 98108-2820  
OPERATOR COUNTRY: UNITED STATES  
OPERATOR PHONE NBR: (206) 762-0240  
OPERATOR EFFECTIVE DATE: 01/01/1983  
SITE CONTACT NAME: Fred Schirmer  
SITE CONTACT ADDR LINE1: 1516 S GRAHAM ST  
SITE CONTACT ZIP: SEATTLE, WA 98108-2820  
SITE CONTACT COUNTRY: UNITED STATES  
SITE CONTACT PHONE NBR: (206)762-0240  
SITE CONTACT EMAIL: MarineVacuum@msn.com  
FORM CONTACT NAME: Tom Myler  
FORM CONTACT ADDR LINE1: 1516 S GRAHAM ST  
FORM CONTACT CITY,ST,ZIP: SEATTLE, WA 98108-2820  
FORM CONTACT COUNTRY: UNITED STATES  
FORM CONTACT PHONE NBR: (206)762-0240  
FORM CONTACT EMAIL: mvslab@qwest.net  
GEN STATUS CD: XQG  
MONTHLY GENERATION: False  
BATCH GENERATION: False  
ONE TIME GENERATION: False  
TRANSPORTS OWN WASTE: False  
TRANSPORTS OTHRS WASTE: False  
RECYCLER ONSITE: False  
TRANSFER FACILITY: False  
OTHER EXEMPTION: Not reported  
UW BATTERY GEN: False  
USED OIL TRANSPORTER: True  
USED OIL TRANSFER FACILITY: False  
USED OIL PROCESSOR: True  
USED OIL REREFINER: False  
USED OIL FUEL MRKTR DIRECTS SHPMNTS: True  
USED OIL FUEL MRKTR MEETS SPECS: True  
  
Facility Site ID Number: 2216  
SWC Desc: Not reported  
FWC Desc: D001,F003  
Form Comm: treatment of sample water by PH adjustment and sent back to the treatment plant for retreatment. A total of 21.5 gallons listed in the lab log @8.5 lb per gallon =182.75lb total  
  
Data Year: 2012  
Permit by Rule: True  
Treatment by Generator: False  
Mixed radioactive waste: False  
Importer of hazardous waste: False  
Immediate recycler: False

Map ID  
Direction  
Distance  
Elevation

MAP FINDINGS

Site

Database(s)

EDR ID Number  
EPA ID Number

**MARINE VACUUM SERVICE INC (Continued)**

**1000256388**

Treatment/Storage/Disposal/Recycling Facility: False  
Generator of dangerous fuel waste: False  
Generator marketing to burner: False  
"Other marketers (i.e., blender, distributor, etc.)": False  
Utility boiler burner: False  
Industry boiler burner: False  
Industrial Furnace: False  
Smelter defferal: False  
Universal waste - batteries - generate: False  
Universal waste - thermostats - generate: False  
Universal waste - mercury - generate: False  
Universal waste - lamps - generate: False  
Universal waste - batteries - accumulate: False  
Universal waste - thermostats - accumulate: False  
Universal waste - mercury - accumulate: False  
Universal waste - lamps - accumulate: False  
Destination Facility for Universal Waste: False  
Off-specification used oil burner - utility boiler: False  
Off-specification used oil burner - industrial boiler: False  
Off-specification used oil burner - industrial furnace: False  
EPA ID: WAD980974521  
Facility Address 2: Not reported  
TAX REG NBR: 600412278  
NAICS CD: 562219  
BUSINESS TYPE: tank cleaning  
MAIL NAME: Marine Vacuum Svc Inc  
MAIL ADDR LINE1: PO BOX 24263  
MAIL CITY,ST,ZIP: SEATTLE, WA 98124-0263  
MAIL COUNTRY: UNITED STATES  
LEGAL ORG NAME: Marine Vacuum Service Inc  
LEGAL ORG TYPE: Private  
LEGAL ADDR LINE1: 1516 S GRAHAM ST  
LEGAL CITY,ST,ZIP: SEATTLE, WA 98108-2820  
LEGAL COUNTRY: UNITED STATES  
LEGAL PHONE NBR: 206-762-0240  
LEGAL EFFECTIVE DATE: 01/01/1983  
LAND ORG NAME: MV Transportation Inc  
LAND ORG TYPE: Private  
LAND PERSON NAME: Not reported  
LAND ADDR LINE1: PO BOX 24263  
LAND CITY,ST,ZIP: SEATTLE, WA 98124-0263  
LAND COUNTRY: UNITED STATES  
LAND PHONE NBR: 206-762-0240  
OPERATOR ORG NAME: Marine Vacuum Service Inc  
OPERATOR ORG TYPE: Private  
OPERATOR ADDR LINE1: 1516 S GRAHAM ST  
OPERATOR CITY,ST,ZIP: SEATTLE, WA 98108-2820  
OPERATOR COUNTRY: UNITED STATES  
OPERATOR PHONE NBR: (206) 762-0240  
OPERATOR EFFECTIVE DATE: 01/01/1983  
SITE CONTACT NAME: Tom Myler  
SITE CONTACT ADDR LINE1: 1516 S GRAHAM ST  
SITE CONTACT ZIP: SEATTLE, WA 98108-2820  
SITE CONTACT COUNTRY: UNITED STATES  
SITE CONTACT PHONE NBR: (206)762-0240  
SITE CONTACT EMAIL: tmyler@marinevacuum.com  
FORM CONTACT NAME: Dorothy Breen



Map ID  
 Direction  
 Distance  
 Elevation

MAP FINDINGS

Site

Database(s)

EDR ID Number  
 EPA ID Number

**MARINE VACUUM SERVICE INC (Continued)**

**1000256388**

FORM CONTACT ADDR LINE1: 1516 S GRAHAM ST  
 FORM CONTACT CITY,ST,ZIP: SEATTLE, WA 98108-2820  
 FORM CONTACT COUNTRY: UNITED STATES  
 FORM CONTACT PHONE NBR: (206)762-0240  
 FORM CONTACT EMAIL: lab@marinevacuum.com  
 GEN STATUS CD: SQG  
 MONTHLY GENERATION: True  
 BATCH GENERATION: False  
 ONE TIME GENERATION: False  
 TRANSPORTS OWN WASTE: False  
 TRANSPORTS OTHRS WASTE: True  
 RECYCLER ONSITE: True  
 TRANSFER FACILITY: True  
 OTHER EXEMPTION: Not reported  
 UW BATTERY GEN: False  
 USED OIL TRANSPORTER: True  
 USED OIL TRANSFER FACILITY: True  
 USED OIL PROCESSOR: True  
 USED OIL REREFINER: False  
 USED OIL FUEL MRKTR DIRECTS SHPMNTS: False  
 USED OIL FUEL MRKTR MEETS SPECS: False

[Click this hyperlink](#) while viewing on your computer to access  
 3 additional WA MANIFEST: record(s) in the EDR Site Report.

**BP305**  
**NE**  
**1/2-1**  
**0.741 mi.**  
**3914 ft.**

**NORTH COAST CHEMICAL**  
**6300 17TH AVE S**  
**SEATTLE, WA 98108**  
**Site 2 of 2 in cluster BP**

**WA CSCSL** **1003060713**  
**WA ALLSITES** **N/A**  
**WA LUST**  
**WA UST**

**Relative:**  
**Higher**

**CSCSL:**  
 Facility ID: 2153  
 Region: Northwest  
 Lat/Long: 47.547600000000 / -122.31235  
 Brownfield Status: Not reported  
 Rank Status: Not reported  
 Clean Up Siteid: 5062  
 Site Status: Cleanup Started  
 PSI?: Not reported  
 Contaminant Name: Conventional Contaminants, Inorganic  
 Ground Water: S  
 Surface Water: S  
 Soil: Not reported  
 Sediment: Not reported  
 Air: Not reported  
 Bedrock: Not reported  
 Responsible Unit: Northwest

**Actual:**  
**44 ft.**

Facility ID: 2153  
 Region: Northwest  
 Lat/Long: 47.547600000000 / -122.31235  
 Brownfield Status: Not reported  
 Rank Status: Not reported  
 Clean Up Siteid: 5062  
 Site Status: Cleanup Started  
 PSI?: Not reported  
 Contaminant Name: Corrosive Wastes

Map ID  
Direction  
Distance  
Elevation

MAP FINDINGS

Site

Database(s)

EDR ID Number  
EPA ID Number

**NORTH COAST CHEMICAL (Continued)**

**1003060713**

Ground Water: S  
Surface Water: S  
Soil: Not reported  
Sediment: Not reported  
Air: Not reported  
Bedrock: Not reported  
Responsible Unit: Northwest

Facility ID: 2153  
Region: Northwest  
Lat/Long: 47.547600000000 / -122.31235  
Brownfield Status: Not reported  
Rank Status: Not reported  
Clean Up Siteid: 5062  
Site Status: Cleanup Started  
PSI?: Not reported  
Contaminant Name: Halogenated Organics  
Ground Water: C  
Surface Water: S  
Soil: C  
Sediment: Not reported  
Air: Not reported  
Bedrock: Not reported  
Responsible Unit: Northwest

Facility ID: 2153  
Region: Northwest  
Lat/Long: 47.547600000000 / -122.31235  
Brownfield Status: Not reported  
Rank Status: Not reported  
Clean Up Siteid: 5062  
Site Status: Cleanup Started  
PSI?: Not reported  
Contaminant Name: Metals Priority Pollutants  
Ground Water: S  
Surface Water: S  
Soil: C  
Sediment: Not reported  
Air: Not reported  
Bedrock: Not reported  
Responsible Unit: Northwest

Facility ID: 2153  
Region: Northwest  
Lat/Long: 47.547600000000 / -122.31235  
Brownfield Status: Not reported  
Rank Status: Not reported  
Clean Up Siteid: 5062  
Site Status: Cleanup Started  
PSI?: Not reported  
Contaminant Name: Non-Halogenated Solvents  
Ground Water: C  
Surface Water: S  
Soil: C  
Sediment: Not reported  
Air: Not reported  
Bedrock: Not reported

Map ID  
Direction  
Distance  
Elevation

MAP FINDINGS

Site

Database(s)

EDR ID Number  
EPA ID Number

**NORTH COAST CHEMICAL (Continued)**

**1003060713**

Responsible Unit: Northwest  
  
Facility ID: 2153  
Region: Northwest  
Lat/Long: 47.547600000000 / -122.31235  
Brownfield Status: Not reported  
Rank Status: Not reported  
Clean Up Siteid: 5062  
Site Status: Cleanup Started  
PSI?: Not reported  
Contaminant Name: Other Reactive Wastes  
Ground Water: S  
Surface Water: S  
Soil: Not reported  
Sediment: Not reported  
Air: Not reported  
Bedrock: Not reported  
Responsible Unit: Northwest

Facility ID: 2153  
Region: Northwest  
Lat/Long: 47.547600000000 / -122.31235  
Brownfield Status: Not reported  
Rank Status: Not reported  
Clean Up Siteid: 5062  
Site Status: Cleanup Started  
PSI?: Not reported  
Contaminant Name: Petroleum Products-Unspecified  
Ground Water: Not reported  
Surface Water: S  
Soil: Not reported  
Sediment: Not reported  
Air: Not reported  
Bedrock: Not reported  
Responsible Unit: Northwest

Facility ID: 2153  
Region: Northwest  
Lat/Long: 47.547600000000 / -122.31235  
Brownfield Status: Not reported  
Rank Status: Not reported  
Clean Up Siteid: 5062  
Site Status: Cleanup Started  
PSI?: Not reported  
Contaminant Name: Petroleum-Diesel  
Ground Water: C  
Surface Water: Not reported  
Soil: C  
Sediment: Not reported  
Air: Not reported  
Bedrock: Not reported  
Responsible Unit: Northwest

Facility ID: 2153  
Region: Northwest  
Lat/Long: 47.547600000000 / -122.31235  
Brownfield Status: Not reported

Map ID  
Direction  
Distance  
Elevation

MAP FINDINGS

Site

Database(s)

EDR ID Number  
EPA ID Number

**NORTH COAST CHEMICAL (Continued)**

**1003060713**

Rank Status: Not reported  
Clean Up Siteid: 5062  
Site Status: Cleanup Started  
PSI?: Not reported  
Contaminant Name: Petroleum-Other  
Ground Water: C  
Surface Water: Not reported  
Soil: C  
Sediment: Not reported  
Air: Not reported  
Bedrock: Not reported  
Responsible Unit: Northwest

Facility ID: 2153  
Region: Northwest  
Lat/Long: 47.547600000000 / -122.31235  
Brownfield Status: Not reported  
Rank Status: Not reported  
Clean Up Siteid: 5062  
Site Status: Cleanup Started  
PSI?: Not reported  
Contaminant Name: Polynuclear Aromatic Hydrocarbons  
Ground Water: S  
Surface Water: S  
Soil: C  
Sediment: Not reported  
Air: Not reported  
Bedrock: Not reported  
Responsible Unit: Northwest

**ALLSITES:**

Facility Id: 2153  
Latitude: 47.5476  
Longitude: -122.31235  
Ecology Interest Type Code: HWG  
Facility ID: 2153  
Facility Company: NORTH COAST CHEMICAL CO  
Interaction: I  
Interaction 1: INDPNDNT  
Interaction 2: Independent Cleanup  
Ecology Program: TOXICS  
Program Data: ISIS  
Facility Alt.: NORTH COAST CHEMICAL CO  
Program ID: Not reported  
Date Interaction: 03/01/1988  
Date Interaction 3: 03/01/1988

Facility ID: 2153  
Facility Company: NORTH COAST CHEMICAL CO  
Interaction: I  
Interaction 1: TIER2  
Interaction 2: Emergency/Haz Chem Rpt TIER2  
Ecology Program: HAZWASTE  
Program Data: EPCRA  
Facility Alt.: Not reported  
Program ID: CRK000008800  
Date Interaction: 01/01/1989

Map ID  
Direction  
Distance  
Elevation

MAP FINDINGS

Site

Database(s)

EDR ID Number  
EPA ID Number

**NORTH COAST CHEMICAL (Continued)**

**1003060713**

Date Interaction 3:	01/01/1989
Facility ID:	2153
Facility Company:	NORTH COAST CHEMICAL CO
Interaction:	A
Interaction 1:	LUST
Interaction 2:	LUST Facility
Ecology Program:	TOXICS
Program Data:	ISIS
Facility Alt.:	Not reported
Program ID:	200713
Date Interaction:	10/23/1991
Date Interaction 3:	10/23/1991
Facility ID:	2153
Facility Company:	NORTH COAST CHEMICAL CO
Interaction:	I
Interaction 1:	HWP
Interaction 2:	Hazardous Waste Planner
Ecology Program:	HAZWASTE
Program Data:	HWPPRT
Facility Alt.:	Not reported
Program ID:	CRK000008800
Date Interaction:	01/01/1993
Date Interaction 3:	01/01/1993
Facility ID:	2153
Facility Company:	NORTH COAST CHEMICAL CO
Interaction:	I
Interaction 1:	UST
Interaction 2:	Underground Storage Tank
Ecology Program:	TOXICS
Program Data:	ISIS
Facility Alt.:	Not reported
Program ID:	200713
Date Interaction:	01/19/2000
Date Interaction 3:	01/19/2000
Facility ID:	2153
Facility Company:	NORTH COAST CHEMICAL CO
Interaction:	I
Interaction 1:	HWG
Interaction 2:	Hazardous Waste Generator
Ecology Program:	HAZWASTE
Program Data:	TURBOWASTE
Facility Alt.:	Not reported
Program ID:	WAH000020313
Date Interaction:	03/10/2003
Date Interaction 3:	03/10/2003
Facility ID:	2153
Facility Company:	NORTH COAST CHEMICAL CO
Interaction:	I
Interaction 1:	VOLCLNST
Interaction 2:	Voluntary Cleanup Sites
Ecology Program:	TOXICS
Program Data:	ISIS

Map ID  
Direction  
Distance  
Elevation

MAP FINDINGS

Site

Database(s)

EDR ID Number  
EPA ID Number

**NORTH COAST CHEMICAL (Continued)**

**1003060713**

Facility Alt.:	NORTH COAST CHEMICAL CO
Program ID:	NW1240
Date Interaction:	04/06/2004
Date Interaction 3:	04/06/2004
Facility ID:	2153
Facility Company:	NORTH COAST CHEMICAL CO
Interaction:	A
Interaction 1:	HWOTHER
Interaction 2:	Haz Waste Management Activity
Ecology Program:	HAZWASTE
Program Data:	TURBOWASTE
Facility Alt.:	FORMER NORTH COAST CHEMICAL CO
Program ID:	WAH000020313
Date Interaction:	12/31/2005
Date Interaction 3:	12/31/2005
Facility ID:	2153
Facility Company:	NORTH COAST CHEMICAL CO
Interaction:	I
Interaction 1:	TRI
Interaction 2:	Toxics Release Inventory
Ecology Program:	HAZWASTE
Program Data:	EPCRA
Facility Alt.:	NORTH COAST CHEMICAL CO
Program ID:	WAH000020313
Date Interaction:	01/01/1987
Date Interaction 3:	01/01/1987
Facility/Site Interaction T:	3687
Geographic Location Identifier (Alias Facid):	2153
Interaction (Aka Env Int) Type Code:	TRI
Interaction (Aka Env Int) Description:	Toxics Release Inventory
Interaction Status:	I
Federal Program Identifier:	WAD009260969
Interaction Start Date:	01/01/1987
Interaction End Date:	10/03/2002
prgm_facil:	Not reported
cur_sys_pr:	HAZWASTE
cur_sys_nm:	EPCRA
Facility/Site Interaction T:	3688
Geographic Location Identifier (Alias Facid):	2153
Interaction (Aka Env Int) Type Code:	INDPNDNT
Interaction (Aka Env Int) Description:	Independent Cleanup
Interaction Status:	I
Federal Program Identifier:	Not reported
Interaction Start Date:	03/01/1988
Interaction End Date:	04/06/2004
prgm_facil:	NORTH COAST CHEMICAL CO
cur_sys_pr:	TOXICS
cur_sys_nm:	ISIS
Facility/Site Interaction T:	3689
Geographic Location Identifier (Alias Facid):	2153
Interaction (Aka Env Int) Type Code:	TIER2
Interaction (Aka Env Int) Description:	Emergency/Haz Chem Rpt TIER2

Map ID  
Direction  
Distance  
Elevation

MAP FINDINGS

Site

Database(s)

EDR ID Number  
EPA ID Number

**NORTH COAST CHEMICAL (Continued)**

**1003060713**

Interaction Status: A  
Federal Program Identifier: CRK000008800  
Interaction Start Date: 01/01/1989  
Interaction End Date: Not reported  
prgm\_facil: Not reported  
cur\_sys\_pr: HAZWASTE  
cur\_sys\_nm: EPCRA

Facility/Site Interaction T: 3690  
Geographic Location Identifier (Alias Facid): 2153  
Interaction (Aka Env Int) Type Code: LUST  
Interaction (Aka Env Int) Description: LUST Facility  
Interaction Status: A  
Federal Program Identifier: 200713  
Interaction Start Date: 10/23/1991  
Interaction End Date: Not reported  
prgm\_facil: Not reported  
cur\_sys\_pr: TOXICS  
cur\_sys\_nm: ISIS

Facility/Site Interaction T: 3691  
Geographic Location Identifier (Alias Facid): 2153  
Interaction (Aka Env Int) Type Code: HWP  
Interaction (Aka Env Int) Description: Hazardous Waste Planner  
Interaction Status: I  
Federal Program Identifier: CRK000008800  
Interaction Start Date: 01/01/1993  
Interaction End Date: 12/31/1993  
prgm\_facil: Not reported  
cur\_sys\_pr: HAZWASTE  
cur\_sys\_nm: HWPPRT

Facility/Site Interaction T: 3692  
Geographic Location Identifier (Alias Facid): 2153  
Interaction (Aka Env Int) Type Code: UST  
Interaction (Aka Env Int) Description: Underground Storage Tank  
Interaction Status: I  
Federal Program Identifier: 200713  
Interaction Start Date: 01/19/2000  
Interaction End Date: 12/31/2000  
prgm\_facil: Not reported  
cur\_sys\_pr: TOXICS  
cur\_sys\_nm: ISIS

Facility/Site Interaction T: 3693  
Geographic Location Identifier (Alias Facid): 2153  
Interaction (Aka Env Int) Type Code: HWG  
Interaction (Aka Env Int) Description: Hazardous Waste Generator  
Interaction Status: I  
Federal Program Identifier: WAH000020313  
Interaction Start Date: 03/10/2003  
Interaction End Date: 12/31/2005  
prgm\_facil: Not reported  
cur\_sys\_pr: HAZWASTE  
cur\_sys\_nm: TURBOWASTE

Facility/Site Interaction T: 3694

Map ID  
Direction  
Distance  
Elevation

MAP FINDINGS

Site

Database(s)

EDR ID Number  
EPA ID Number

**NORTH COAST CHEMICAL (Continued)**

**1003060713**

Geographic Location Identifier (Alias Facid): 2153  
Interaction (Aka Env Int) Type Code: VOLCLNST  
Interaction (Aka Env Int) Description: Voluntary Cleanup Sites  
Interaction Status: I  
Federal Program Identifier: NW1240  
Interaction Start Date: 04/06/2004  
Interaction End Date: 10/01/2009  
prgm\_facil: NORTH COAST CHEMICAL CO  
cur\_sys\_pr: TOXICS  
cur\_sys\_nm: ISIS

Facility/Site Interaction T: 3695  
Geographic Location Identifier (Alias Facid): 2153  
Interaction (Aka Env Int) Type Code: WQGSWI  
Interaction (Aka Env Int) Description: General Permit Storm Water Ind  
Interaction Status: A  
Federal Program Identifier: Not reported  
Interaction Start Date: 09/19/2005  
Interaction End Date: Not reported  
prgm\_facil: Not reported  
cur\_sys\_pr: WATQUAL  
cur\_sys\_nm: WPLCS

Facility/Site Interaction T: 3696  
Geographic Location Identifier (Alias Facid): 2153  
Interaction (Aka Env Int) Type Code: HWOTHER  
Interaction (Aka Env Int) Description: Haz Waste Management Activity  
Interaction Status: A  
Federal Program Identifier: WAH000020313  
Interaction Start Date: 12/31/2005  
Interaction End Date: Not reported  
prgm\_facil: Not reported  
cur\_sys\_pr: HAZWASTE  
cur\_sys\_nm: TURBOWASTE

Facility Id: 2153  
Latitude: 47.5476  
Longitude: -122.31235  
Ecology Interest Type Code: INDPNDNT  
Facility ID: 2153  
Facility Company: NORTH COAST CHEMICAL CO  
Interaction: I  
Interaction 1: INDPNDNT  
Interaction 2: Independent Cleanup  
Ecology Program: TOXICS  
Program Data: ISIS  
Facility Alt.: NORTH COAST CHEMICAL CO  
Program ID: Not reported  
Date Interaction: 03/01/1988  
Date Interaction 3: 03/01/1988

Facility ID: 2153  
Facility Company: NORTH COAST CHEMICAL CO  
Interaction: I  
Interaction 1: TIER2  
Interaction 2: Emergency/Haz Chem Rpt TIER2



Map ID  
Direction  
Distance  
Elevation

MAP FINDINGS

Site

Database(s)

EDR ID Number  
EPA ID Number

**NORTH COAST CHEMICAL (Continued)**

**1003060713**

Ecology Program:	HAZWASTE
Program Data:	EPCRA
Facility Alt.:	Not reported
Program ID:	CRK000008800
Date Interaction:	01/01/1989
Date Interaction 3:	01/01/1989
Facility ID:	2153
Facility Company:	NORTH COAST CHEMICAL CO
Interaction:	A
Interaction 1:	LUST
Interaction 2:	LUST Facility
Ecology Program:	TOXICS
Program Data:	ISIS
Facility Alt.:	Not reported
Program ID:	200713
Date Interaction:	10/23/1991
Date Interaction 3:	10/23/1991
Facility ID:	2153
Facility Company:	NORTH COAST CHEMICAL CO
Interaction:	I
Interaction 1:	HWP
Interaction 2:	Hazardous Waste Planner
Ecology Program:	HAZWASTE
Program Data:	HWPPRT
Facility Alt.:	Not reported
Program ID:	CRK000008800
Date Interaction:	01/01/1993
Date Interaction 3:	01/01/1993
Facility ID:	2153
Facility Company:	NORTH COAST CHEMICAL CO
Interaction:	I
Interaction 1:	UST
Interaction 2:	Underground Storage Tank
Ecology Program:	TOXICS
Program Data:	ISIS
Facility Alt.:	Not reported
Program ID:	200713
Date Interaction:	01/19/2000
Date Interaction 3:	01/19/2000
Facility ID:	2153
Facility Company:	NORTH COAST CHEMICAL CO
Interaction:	I
Interaction 1:	HWG
Interaction 2:	Hazardous Waste Generator
Ecology Program:	HAZWASTE
Program Data:	TURBOWASTE
Facility Alt.:	Not reported
Program ID:	WAH000020313
Date Interaction:	03/10/2003
Date Interaction 3:	03/10/2003
Facility ID:	2153
Facility Company:	NORTH COAST CHEMICAL CO

Map ID  
Direction  
Distance  
Elevation

MAP FINDINGS

Site

Database(s)

EDR ID Number  
EPA ID Number

**NORTH COAST CHEMICAL (Continued)**

**1003060713**

Interaction:	I
Interaction 1:	VOLCLNST
Interaction 2:	Voluntary Cleanup Sites
Ecology Program:	TOXICS
Program Data:	ISIS
Facility Alt.:	NORTH COAST CHEMICAL CO
Program ID:	NW1240
Date Interaction:	04/06/2004
Date Interaction 3:	04/06/2004
Facility ID:	2153
Facility Company:	NORTH COAST CHEMICAL CO
Interaction:	A
Interaction 1:	HWOTHER
Interaction 2:	Haz Waste Management Activity
Ecology Program:	HAZWASTE
Program Data:	TURBOWASTE
Facility Alt.:	FORMER NORTH COAST CHEMICAL CO
Program ID:	WAH000020313
Date Interaction:	12/31/2005
Date Interaction 3:	12/31/2005
Facility ID:	2153
Facility Company:	NORTH COAST CHEMICAL CO
Interaction:	I
Interaction 1:	TRI
Interaction 2:	Toxics Release Inventory
Ecology Program:	HAZWASTE
Program Data:	EPCRA
Facility Alt.:	NORTH COAST CHEMICAL CO
Program ID:	WAH000020313
Date Interaction:	01/01/1987
Date Interaction 3:	01/01/1987
Facility/Site Interaction T:	3687
Geographic Location Identifier (Alias Facid):	2153
Interaction (Aka Env Int) Type Code:	TRI
Interaction (Aka Env Int) Description:	Toxics Release Inventory
Interaction Status:	I
Federal Program Identifier:	WAD009260969
Interaction Start Date:	01/01/1987
Interaction End Date:	10/03/2002
prgm_facil:	Not reported
cur_sys_pr:	HAZWASTE
cur_sys_nm:	EPCRA
Facility/Site Interaction T:	3688
Geographic Location Identifier (Alias Facid):	2153
Interaction (Aka Env Int) Type Code:	INDPNDNT
Interaction (Aka Env Int) Description:	Independent Cleanup
Interaction Status:	I
Federal Program Identifier:	Not reported
Interaction Start Date:	03/01/1988
Interaction End Date:	04/06/2004
prgm_facil:	NORTH COAST CHEMICAL CO
cur_sys_pr:	TOXICS
cur_sys_nm:	ISIS

Map ID  
Direction  
Distance  
Elevation

MAP FINDINGS

Site

Database(s)

EDR ID Number  
EPA ID Number

**NORTH COAST CHEMICAL (Continued)**

**1003060713**

Facility/Site Interaction T: 3689  
Geographic Location Identifier (Alias Facid): 2153  
Interaction (Aka Env Int) Type Code: TIER2  
Interaction (Aka Env Int) Description: Emergency/Haz Chem Rpt TIER2  
Interaction Status: A  
Federal Program Identifier: CRK000008800  
Interaction Start Date: 01/01/1989  
Interaction End Date: Not reported  
prgm\_facil: Not reported  
cur\_sys\_pr: HAZWASTE  
cur\_sys\_nm: EPCRA

Facility/Site Interaction T: 3690  
Geographic Location Identifier (Alias Facid): 2153  
Interaction (Aka Env Int) Type Code: LUST  
Interaction (Aka Env Int) Description: LUST Facility  
Interaction Status: A  
Federal Program Identifier: 200713  
Interaction Start Date: 10/23/1991  
Interaction End Date: Not reported  
prgm\_facil: Not reported  
cur\_sys\_pr: TOXICS  
cur\_sys\_nm: ISIS

Facility/Site Interaction T: 3691  
Geographic Location Identifier (Alias Facid): 2153  
Interaction (Aka Env Int) Type Code: HWP  
Interaction (Aka Env Int) Description: Hazardous Waste Planner  
Interaction Status: I  
Federal Program Identifier: CRK000008800  
Interaction Start Date: 01/01/1993  
Interaction End Date: 12/31/1993  
prgm\_facil: Not reported  
cur\_sys\_pr: HAZWASTE  
cur\_sys\_nm: HWPPRT

Facility/Site Interaction T: 3692  
Geographic Location Identifier (Alias Facid): 2153  
Interaction (Aka Env Int) Type Code: UST  
Interaction (Aka Env Int) Description: Underground Storage Tank  
Interaction Status: I  
Federal Program Identifier: 200713  
Interaction Start Date: 01/19/2000  
Interaction End Date: 12/31/2000  
prgm\_facil: Not reported  
cur\_sys\_pr: TOXICS  
cur\_sys\_nm: ISIS

Facility/Site Interaction T: 3693  
Geographic Location Identifier (Alias Facid): 2153  
Interaction (Aka Env Int) Type Code: HWG  
Interaction (Aka Env Int) Description: Hazardous Waste Generator  
Interaction Status: I  
Federal Program Identifier: WAH000020313  
Interaction Start Date: 03/10/2003  
Interaction End Date: 12/31/2005  
prgm\_facil: Not reported

Map ID  
Direction  
Distance  
Elevation

MAP FINDINGS

Site

Database(s)

EDR ID Number  
EPA ID Number

**NORTH COAST CHEMICAL (Continued)**

**1003060713**

cur_sys_pr:	HAZWASTE
cur_sys_nm:	TURBOWASTE
Facility/Site Interaction T:	3694
Geographic Location Identifier (Alias Facid):	2153
Interaction (Aka Env Int) Type Code:	VOLCLNST
Interaction (Aka Env Int) Description:	Voluntary Cleanup Sites
Interaction Status:	I
Federal Program Identifier:	NW1240
Interaction Start Date:	04/06/2004
Interaction End Date:	10/01/2009
prgm_facil:	NORTH COAST CHEMICAL CO
cur_sys_pr:	TOXICS
cur_sys_nm:	ISIS
Facility/Site Interaction T:	3695
Geographic Location Identifier (Alias Facid):	2153
Interaction (Aka Env Int) Type Code:	WQGSWI
Interaction (Aka Env Int) Description:	General Permit Storm Water Ind
Interaction Status:	A
Federal Program Identifier:	Not reported
Interaction Start Date:	09/19/2005
Interaction End Date:	Not reported
prgm_facil:	Not reported
cur_sys_pr:	WATQUAL
cur_sys_nm:	WPLCS
Facility/Site Interaction T:	3696
Geographic Location Identifier (Alias Facid):	2153
Interaction (Aka Env Int) Type Code:	HWOTHER
Interaction (Aka Env Int) Description:	Haz Waste Management Activity
Interaction Status:	A
Federal Program Identifier:	WAH000020313
Interaction Start Date:	12/31/2005
Interaction End Date:	Not reported
prgm_facil:	Not reported
cur_sys_pr:	HAZWASTE
cur_sys_nm:	TURBOWASTE
Facility Id:	2153
Latitude:	47.5476
Longitude:	-122.31235
Ecology Interest Type Code:	TIER2
Facility ID:	2153
Facility Company:	NORTH COAST CHEMICAL CO
Interaction:	I
Interaction 1:	INDPNDNT
Interaction 2:	Independent Cleanup
Ecology Program:	TOXICS
Program Data:	ISIS
Facility Alt.:	NORTH COAST CHEMICAL CO
Program ID:	Not reported
Date Interaction:	03/01/1988
Date Interaction 3:	03/01/1988
Facility ID:	2153

Map ID  
Direction  
Distance  
Elevation

MAP FINDINGS

Site

Database(s)

EDR ID Number  
EPA ID Number

**NORTH COAST CHEMICAL (Continued)**

**1003060713**

Facility Company: NORTH COAST CHEMICAL CO  
Interaction: I  
Interaction 1: TIER2  
Interaction 2: Emergency/Haz Chem Rpt TIER2  
Ecology Program: HAZWASTE  
Program Data: EPCRA  
Facility Alt.: Not reported  
Program ID: CRK000008800  
Date Interaction: 01/01/1989  
Date Interaction 3: 01/01/1989

Facility ID: 2153  
Facility Company: NORTH COAST CHEMICAL CO  
Interaction: A  
Interaction 1: LUST  
Interaction 2: LUST Facility  
Ecology Program: TOXICS  
Program Data: ISIS  
Facility Alt.: Not reported  
Program ID: 200713  
Date Interaction: 10/23/1991  
Date Interaction 3: 10/23/1991

Facility ID: 2153  
Facility Company: NORTH COAST CHEMICAL CO  
Interaction: I  
Interaction 1: HWP  
Interaction 2: Hazardous Waste Planner  
Ecology Program: HAZWASTE  
Program Data: HWPPRT  
Facility Alt.: Not reported  
Program ID: CRK000008800  
Date Interaction: 01/01/1993  
Date Interaction 3: 01/01/1993

Facility ID: 2153  
Facility Company: NORTH COAST CHEMICAL CO  
Interaction: I  
Interaction 1: UST  
Interaction 2: Underground Storage Tank  
Ecology Program: TOXICS  
Program Data: ISIS  
Facility Alt.: Not reported  
Program ID: 200713  
Date Interaction: 01/19/2000  
Date Interaction 3: 01/19/2000

Facility ID: 2153  
Facility Company: NORTH COAST CHEMICAL CO  
Interaction: I  
Interaction 1: HWG  
Interaction 2: Hazardous Waste Generator  
Ecology Program: HAZWASTE  
Program Data: TURBOWASTE  
Facility Alt.: Not reported  
Program ID: WAH000020313  
Date Interaction: 03/10/2003

Map ID  
Direction  
Distance  
Elevation

MAP FINDINGS

Site

Database(s)

EDR ID Number  
EPA ID Number

**NORTH COAST CHEMICAL (Continued)**

**1003060713**

Date Interaction 3: 03/10/2003

Facility ID: 2153  
Facility Company: NORTH COAST CHEMICAL CO  
Interaction: I  
Interaction 1: VOLCLNST  
Interaction 2: Voluntary Cleanup Sites  
Ecology Program: TOXICS  
Program Data: ISIS  
Facility Alt.: NORTH COAST CHEMICAL CO  
Program ID: NW1240  
Date Interaction: 04/06/2004  
Date Interaction 3: 04/06/2004

Facility ID: 2153  
Facility Company: NORTH COAST CHEMICAL CO  
Interaction: A  
Interaction 1: HWOTHER  
Interaction 2: Haz Waste Management Activity  
Ecology Program: HAZWASTE  
Program Data: TURBOWASTE  
Facility Alt.: FORMER NORTH COAST CHEMICAL CO  
Program ID: WAH000020313  
Date Interaction: 12/31/2005  
Date Interaction 3: 12/31/2005

Facility ID: 2153  
Facility Company: NORTH COAST CHEMICAL CO  
Interaction: I  
Interaction 1: TRI  
Interaction 2: Toxics Release Inventory  
Ecology Program: HAZWASTE  
Program Data: EPCRA  
Facility Alt.: NORTH COAST CHEMICAL CO  
Program ID: WAH000020313  
Date Interaction: 01/01/1987  
Date Interaction 3: 01/01/1987

Facility/Site Interaction T: 3687  
Geographic Location Identifier (Alias Facid): 2153  
Interaction (Aka Env Int) Type Code: TRI  
Interaction (Aka Env Int) Description: Toxics Release Inventory  
Interaction Status: I  
Federal Program Identifier: WAD009260969  
Interaction Start Date: 01/01/1987  
Interaction End Date: 10/03/2002  
prgm\_facil: Not reported  
cur\_sys\_pr: HAZWASTE  
cur\_sys\_nm: EPCRA

Facility/Site Interaction T: 3688  
Geographic Location Identifier (Alias Facid): 2153  
Interaction (Aka Env Int) Type Code: INDPNDNT  
Interaction (Aka Env Int) Description: Independent Cleanup  
Interaction Status: I  
Federal Program Identifier: Not reported  
Interaction Start Date: 03/01/1988

Map ID  
Direction  
Distance  
Elevation

MAP FINDINGS

Site

Database(s)

EDR ID Number  
EPA ID Number

**NORTH COAST CHEMICAL (Continued)**

**1003060713**

Interaction End Date:	04/06/2004
prgm_facil:	NORTH COAST CHEMICAL CO
cur_sys_pr:	TOXICS
cur_sys_nm:	ISIS
Facility/Site Interaction T:	3689
Geographic Location Identifier (Alias Facid):	2153
Interaction (Aka Env Int) Type Code:	TIER2
Interaction (Aka Env Int) Description:	Emergency/Haz Chem Rpt TIER2
Interaction Status:	A
Federal Program Identifier:	CRK000008800
Interaction Start Date:	01/01/1989
Interaction End Date:	Not reported
prgm_facil:	Not reported
cur_sys_pr:	HAZWASTE
cur_sys_nm:	EPCRA
Facility/Site Interaction T:	3690
Geographic Location Identifier (Alias Facid):	2153
Interaction (Aka Env Int) Type Code:	LUST
Interaction (Aka Env Int) Description:	LUST Facility
Interaction Status:	A
Federal Program Identifier:	200713
Interaction Start Date:	10/23/1991
Interaction End Date:	Not reported
prgm_facil:	Not reported
cur_sys_pr:	TOXICS
cur_sys_nm:	ISIS
Facility/Site Interaction T:	3691
Geographic Location Identifier (Alias Facid):	2153
Interaction (Aka Env Int) Type Code:	HWP
Interaction (Aka Env Int) Description:	Hazardous Waste Planner
Interaction Status:	I
Federal Program Identifier:	CRK000008800
Interaction Start Date:	01/01/1993
Interaction End Date:	12/31/1993
prgm_facil:	Not reported
cur_sys_pr:	HAZWASTE
cur_sys_nm:	HWPPRT
Facility/Site Interaction T:	3692
Geographic Location Identifier (Alias Facid):	2153
Interaction (Aka Env Int) Type Code:	UST
Interaction (Aka Env Int) Description:	Underground Storage Tank
Interaction Status:	I
Federal Program Identifier:	200713
Interaction Start Date:	01/19/2000
Interaction End Date:	12/31/2000
prgm_facil:	Not reported
cur_sys_pr:	TOXICS
cur_sys_nm:	ISIS
Facility/Site Interaction T:	3693
Geographic Location Identifier (Alias Facid):	2153
Interaction (Aka Env Int) Type Code:	HWG
Interaction (Aka Env Int) Description:	Hazardous Waste Generator

Map ID  
Direction  
Distance  
Elevation

MAP FINDINGS

Site

Database(s)

EDR ID Number  
EPA ID Number

**NORTH COAST CHEMICAL (Continued)**

**1003060713**

Interaction Status: I  
Federal Program Identifier: WAH000020313  
Interaction Start Date: 03/10/2003  
Interaction End Date: 12/31/2005  
prgm\_facil: Not reported  
cur\_sys\_pr: HAZWASTE  
cur\_sys\_nm: TURBOWASTE

Facility/Site Interaction T: 3694  
Geographic Location Identifier (Alias Facid): 2153  
Interaction (Aka Env Int) Type Code: VOLCLNST  
Interaction (Aka Env Int) Description: Voluntary Cleanup Sites  
Interaction Status: I  
Federal Program Identifier: NW1240  
Interaction Start Date: 04/06/2004  
Interaction End Date: 10/01/2009  
prgm\_facil: NORTH COAST CHEMICAL CO  
cur\_sys\_pr: TOXICS  
cur\_sys\_nm: ISIS

Facility/Site Interaction T: 3695  
Geographic Location Identifier (Alias Facid): 2153  
Interaction (Aka Env Int) Type Code: WQGSWI  
Interaction (Aka Env Int) Description: General Permit Storm Water Ind  
Interaction Status: A  
Federal Program Identifier: Not reported  
Interaction Start Date: 09/19/2005  
Interaction End Date: Not reported  
prgm\_facil: Not reported  
cur\_sys\_pr: WATQUAL  
cur\_sys\_nm: WPLCS

Facility/Site Interaction T: 3696  
Geographic Location Identifier (Alias Facid): 2153  
Interaction (Aka Env Int) Type Code: HWOTHER  
Interaction (Aka Env Int) Description: Haz Waste Management Activity  
Interaction Status: A  
Federal Program Identifier: WAH000020313  
Interaction Start Date: 12/31/2005  
Interaction End Date: Not reported  
prgm\_facil: Not reported  
cur\_sys\_pr: HAZWASTE  
cur\_sys\_nm: TURBOWASTE

Facility Id: 2153  
Latitude: 47.5476  
Longitude: -122.31235  
Ecology Interest Type Code: TRI

Facility ID: 2153  
Facility Company: NORTH COAST CHEMICAL CO  
Interaction: I  
Interaction 1: INDPNDNT  
Interaction 2: Independent Cleanup  
Ecology Program: TOXICS  
Program Data: ISIS  
Facility Alt.: NORTH COAST CHEMICAL CO



Map ID  
Direction  
Distance  
Elevation

MAP FINDINGS

Site

Database(s)

EDR ID Number  
EPA ID Number

**NORTH COAST CHEMICAL (Continued)**

**1003060713**

Program ID:	Not reported
Date Interaction:	03/01/1988
Date Interaction 3:	03/01/1988
Facility ID:	2153
Facility Company:	NORTH COAST CHEMICAL CO
Interaction:	I
Interaction 1:	TIER2
Interaction 2:	Emergency/Haz Chem Rpt TIER2
Ecology Program:	HAZWASTE
Program Data:	EPCRA
Facility Alt.:	Not reported
Program ID:	CRK000008800
Date Interaction:	01/01/1989
Date Interaction 3:	01/01/1989
Facility ID:	2153
Facility Company:	NORTH COAST CHEMICAL CO
Interaction:	A
Interaction 1:	LUST
Interaction 2:	LUST Facility
Ecology Program:	TOXICS
Program Data:	ISIS
Facility Alt.:	Not reported
Program ID:	200713
Date Interaction:	10/23/1991
Date Interaction 3:	10/23/1991
Facility ID:	2153
Facility Company:	NORTH COAST CHEMICAL CO
Interaction:	I
Interaction 1:	HWP
Interaction 2:	Hazardous Waste Planner
Ecology Program:	HAZWASTE
Program Data:	HWPPRT
Facility Alt.:	Not reported
Program ID:	CRK000008800
Date Interaction:	01/01/1993
Date Interaction 3:	01/01/1993
Facility ID:	2153
Facility Company:	NORTH COAST CHEMICAL CO
Interaction:	I
Interaction 1:	UST
Interaction 2:	Underground Storage Tank
Ecology Program:	TOXICS
Program Data:	ISIS
Facility Alt.:	Not reported
Program ID:	200713
Date Interaction:	01/19/2000
Date Interaction 3:	01/19/2000
Facility ID:	2153
Facility Company:	NORTH COAST CHEMICAL CO
Interaction:	I
Interaction 1:	HWG
Interaction 2:	Hazardous Waste Generator

Map ID  
 Direction  
 Distance  
 Elevation

MAP FINDINGS

Site

Database(s)

EDR ID Number  
 EPA ID Number

**NORTH COAST CHEMICAL (Continued)**

**1003060713**

Ecology Program:	HAZWASTE
Program Data:	TURBOWASTE
Facility Alt.:	Not reported
Program ID:	WAH000020313
Date Interaction:	03/10/2003
Date Interaction 3:	03/10/2003
Facility ID:	2153
Facility Company:	NORTH COAST CHEMICAL CO
Interaction:	I
Interaction 1:	VOLCLNST
Interaction 2:	Voluntary Cleanup Sites
Ecology Program:	TOXICS
Program Data:	ISIS
Facility Alt.:	NORTH COAST CHEMICAL CO
Program ID:	NW1240
Date Interaction:	04/06/2004
Date Interaction 3:	04/06/2004
Facility ID:	2153
Facility Company:	NORTH COAST CHEMICAL CO
Interaction:	A
Interaction 1:	HWOTHER
Interaction 2:	Haz Waste Management Activity
Ecology Program:	HAZWASTE
Program Data:	TURBOWASTE
Facility Alt.:	FORMER NORTH COAST CHEMICAL CO
Program ID:	WAH000020313
Date Interaction:	12/31/2005
Date Interaction 3:	12/31/2005
Facility ID:	2153
Facility Company:	NORTH COAST CHEMICAL CO
Interaction:	I
Interaction 1:	TRI
Interaction 2:	Toxics Release Inventory
Ecology Program:	HAZWASTE
Program Data:	EPCRA
Facility Alt.:	NORTH COAST CHEMICAL CO
Program ID:	WAH000020313
Date Interaction:	01/01/1987
Date Interaction 3:	01/01/1987
Facility/Site Interaction T:	3687
Geographic Location Identifier (Alias Facid):	2153
Interaction (Aka Env Int) Type Code:	TRI
Interaction (Aka Env Int) Description:	Toxics Release Inventory
Interaction Status:	I
Federal Program Identifier:	WAD009260969
Interaction Start Date:	01/01/1987
Interaction End Date:	10/03/2002
prgm_facil:	Not reported
cur_sys_pr:	HAZWASTE
cur_sys_nm:	EPCRA
Facility/Site Interaction T:	3688
Geographic Location Identifier (Alias Facid):	2153

Map ID  
Direction  
Distance  
Elevation

MAP FINDINGS

Site

Database(s)

EDR ID Number  
EPA ID Number

**NORTH COAST CHEMICAL (Continued)**

**1003060713**

Interaction (Aka Env Int) Type Code:	INDPNDNT
Interaction (Aka Env Int) Description:	Independent Cleanup
Interaction Status:	I
Federal Program Identifier:	Not reported
Interaction Start Date:	03/01/1988
Interaction End Date:	04/06/2004
prgm_facil:	NORTH COAST CHEMICAL CO
cur_sys_pr:	TOXICS
cur_sys_nm:	ISIS
Facility/Site Interaction T:	3689
Geographic Location Identifier (Alias Facid):	2153
Interaction (Aka Env Int) Type Code:	TIER2
Interaction (Aka Env Int) Description:	Emergency/Haz Chem Rpt TIER2
Interaction Status:	A
Federal Program Identifier:	CRK000008800
Interaction Start Date:	01/01/1989
Interaction End Date:	Not reported
prgm_facil:	Not reported
cur_sys_pr:	HAZWASTE
cur_sys_nm:	EPCRA
Facility/Site Interaction T:	3690
Geographic Location Identifier (Alias Facid):	2153
Interaction (Aka Env Int) Type Code:	LUST
Interaction (Aka Env Int) Description:	LUST Facility
Interaction Status:	A
Federal Program Identifier:	200713
Interaction Start Date:	10/23/1991
Interaction End Date:	Not reported
prgm_facil:	Not reported
cur_sys_pr:	TOXICS
cur_sys_nm:	ISIS
Facility/Site Interaction T:	3691
Geographic Location Identifier (Alias Facid):	2153
Interaction (Aka Env Int) Type Code:	HWP
Interaction (Aka Env Int) Description:	Hazardous Waste Planner
Interaction Status:	I
Federal Program Identifier:	CRK000008800
Interaction Start Date:	01/01/1993
Interaction End Date:	12/31/1993
prgm_facil:	Not reported
cur_sys_pr:	HAZWASTE
cur_sys_nm:	HWPPRT
Facility/Site Interaction T:	3692
Geographic Location Identifier (Alias Facid):	2153
Interaction (Aka Env Int) Type Code:	UST
Interaction (Aka Env Int) Description:	Underground Storage Tank
Interaction Status:	I
Federal Program Identifier:	200713
Interaction Start Date:	01/19/2000
Interaction End Date:	12/31/2000
prgm_facil:	Not reported
cur_sys_pr:	TOXICS
cur_sys_nm:	ISIS

Map ID  
Direction  
Distance  
Elevation

MAP FINDINGS

Site

Database(s)

EDR ID Number  
EPA ID Number

**NORTH COAST CHEMICAL (Continued)**

**1003060713**

Facility/Site Interaction T: 3693  
Geographic Location Identifier (Alias Facid): 2153  
Interaction (Aka Env Int) Type Code: HWG  
Interaction (Aka Env Int) Description: Hazardous Waste Generator  
Interaction Status: I  
Federal Program Identifier: WAH000020313  
Interaction Start Date: 03/10/2003  
Interaction End Date: 12/31/2005  
prgm\_facil: Not reported  
cur\_sys\_pr: HAZWASTE  
cur\_sys\_nm: TURBOWASTE

Facility/Site Interaction T: 3694  
Geographic Location Identifier (Alias Facid): 2153  
Interaction (Aka Env Int) Type Code: VOLCLNST  
Interaction (Aka Env Int) Description: Voluntary Cleanup Sites  
Interaction Status: I  
Federal Program Identifier: NW1240  
Interaction Start Date: 04/06/2004  
Interaction End Date: 10/01/2009  
prgm\_facil: NORTH COAST CHEMICAL CO  
cur\_sys\_pr: TOXICS  
cur\_sys\_nm: ISIS

Facility/Site Interaction T: 3695  
Geographic Location Identifier (Alias Facid): 2153  
Interaction (Aka Env Int) Type Code: WQGSWI  
Interaction (Aka Env Int) Description: General Permit Storm Water Ind  
Interaction Status: A  
Federal Program Identifier: Not reported  
Interaction Start Date: 09/19/2005  
Interaction End Date: Not reported  
prgm\_facil: Not reported  
cur\_sys\_pr: WATQUAL  
cur\_sys\_nm: WPLCS

Facility/Site Interaction T: 3696  
Geographic Location Identifier (Alias Facid): 2153  
Interaction (Aka Env Int) Type Code: HWOTHER  
Interaction (Aka Env Int) Description: Haz Waste Management Activity  
Interaction Status: A  
Federal Program Identifier: WAH000020313  
Interaction Start Date: 12/31/2005  
Interaction End Date: Not reported  
prgm\_facil: Not reported  
cur\_sys\_pr: HAZWASTE  
cur\_sys\_nm: TURBOWASTE

Facility Id: 2153  
Latitude: 47.5476  
Longitude: -122.31235  
Ecology Interest Type Code: UST  
Facility ID: 2153  
Facility Company: NORTH COAST CHEMICAL CO  
Interaction: I  
Interaction 1: INDPNDNT

Map ID  
Direction  
Distance  
Elevation

MAP FINDINGS

Site

Database(s)

EDR ID Number  
EPA ID Number

**NORTH COAST CHEMICAL (Continued)**

**1003060713**

Interaction 2:	Independent Cleanup
Ecology Program:	TOXICS
Program Data:	ISIS
Facility Alt.:	NORTH COAST CHEMICAL CO
Program ID:	Not reported
Date Interaction:	03/01/1988
Date Interaction 3:	03/01/1988
Facility ID:	2153
Facility Company:	NORTH COAST CHEMICAL CO
Interaction:	I
Interaction 1:	TIER2
Interaction 2:	Emergency/Haz Chem Rpt TIER2
Ecology Program:	HAZWASTE
Program Data:	EPCRA
Facility Alt.:	Not reported
Program ID:	CRK000008800
Date Interaction:	01/01/1989
Date Interaction 3:	01/01/1989
Facility ID:	2153
Facility Company:	NORTH COAST CHEMICAL CO
Interaction:	A
Interaction 1:	LUST
Interaction 2:	LUST Facility
Ecology Program:	TOXICS
Program Data:	ISIS
Facility Alt.:	Not reported
Program ID:	200713
Date Interaction:	10/23/1991
Date Interaction 3:	10/23/1991
Facility ID:	2153
Facility Company:	NORTH COAST CHEMICAL CO
Interaction:	I
Interaction 1:	HWP
Interaction 2:	Hazardous Waste Planner
Ecology Program:	HAZWASTE
Program Data:	HWPPRT
Facility Alt.:	Not reported
Program ID:	CRK000008800
Date Interaction:	01/01/1993
Date Interaction 3:	01/01/1993
Facility ID:	2153
Facility Company:	NORTH COAST CHEMICAL CO
Interaction:	I
Interaction 1:	UST
Interaction 2:	Underground Storage Tank
Ecology Program:	TOXICS
Program Data:	ISIS
Facility Alt.:	Not reported
Program ID:	200713
Date Interaction:	01/19/2000
Date Interaction 3:	01/19/2000
Facility ID:	2153

Map ID  
Direction  
Distance  
Elevation

MAP FINDINGS

Site

Database(s)

EDR ID Number  
EPA ID Number

**NORTH COAST CHEMICAL (Continued)**

**1003060713**

Facility Company:	NORTH COAST CHEMICAL CO
Interaction:	I
Interaction 1:	HWG
Interaction 2:	Hazardous Waste Generator
Ecology Program:	HAZWASTE
Program Data:	TURBOWASTE
Facility Alt.:	Not reported
Program ID:	WAH000020313
Date Interaction:	03/10/2003
Date Interaction 3:	03/10/2003
Facility ID:	2153
Facility Company:	NORTH COAST CHEMICAL CO
Interaction:	I
Interaction 1:	VOLCLNST
Interaction 2:	Voluntary Cleanup Sites
Ecology Program:	TOXICS
Program Data:	ISIS
Facility Alt.:	NORTH COAST CHEMICAL CO
Program ID:	NW1240
Date Interaction:	04/06/2004
Date Interaction 3:	04/06/2004
Facility ID:	2153
Facility Company:	NORTH COAST CHEMICAL CO
Interaction:	A
Interaction 1:	HWOTHER
Interaction 2:	Haz Waste Management Activity
Ecology Program:	HAZWASTE
Program Data:	TURBOWASTE
Facility Alt.:	FORMER NORTH COAST CHEMICAL CO
Program ID:	WAH000020313
Date Interaction:	12/31/2005
Date Interaction 3:	12/31/2005
Facility ID:	2153
Facility Company:	NORTH COAST CHEMICAL CO
Interaction:	I
Interaction 1:	TRI
Interaction 2:	Toxics Release Inventory
Ecology Program:	HAZWASTE
Program Data:	EPCRA
Facility Alt.:	NORTH COAST CHEMICAL CO
Program ID:	WAH000020313
Date Interaction:	01/01/1987
Date Interaction 3:	01/01/1987
Facility/Site Interaction T:	3687
Geographic Location Identifier (Alias Facid):	2153
Interaction (Aka Env Int) Type Code:	TRI
Interaction (Aka Env Int) Description:	Toxics Release Inventory
Interaction Status:	I
Federal Program Identifier:	WAD009260969
Interaction Start Date:	01/01/1987
Interaction End Date:	10/03/2002
prgm_facil:	Not reported
cur_sys_pr:	HAZWASTE

Map ID  
Direction  
Distance  
Elevation

MAP FINDINGS

Site

Database(s)

EDR ID Number  
EPA ID Number

**NORTH COAST CHEMICAL (Continued)**

**1003060713**

cur\_sys\_nm: EPCRA

Facility/Site Interaction T: 3688  
Geographic Location Identifier (Alias Facid): 2153  
Interaction (Aka Env Int) Type Code: INDPNDNT  
Interaction (Aka Env Int) Description: Independent Cleanup  
Interaction Status: I  
Federal Program Identifier: Not reported  
Interaction Start Date: 03/01/1988  
Interaction End Date: 04/06/2004  
prgm\_facil: NORTH COAST CHEMICAL CO  
cur\_sys\_pr: TOXICS  
cur\_sys\_nm: ISIS

Facility/Site Interaction T: 3689  
Geographic Location Identifier (Alias Facid): 2153  
Interaction (Aka Env Int) Type Code: TIER2  
Interaction (Aka Env Int) Description: Emergency/Haz Chem Rpt TIER2  
Interaction Status: A  
Federal Program Identifier: CRK000008800  
Interaction Start Date: 01/01/1989  
Interaction End Date: Not reported  
prgm\_facil: Not reported  
cur\_sys\_pr: HAZWASTE  
cur\_sys\_nm: EPCRA

Facility/Site Interaction T: 3690  
Geographic Location Identifier (Alias Facid): 2153  
Interaction (Aka Env Int) Type Code: LUST  
Interaction (Aka Env Int) Description: LUST Facility  
Interaction Status: A  
Federal Program Identifier: 200713  
Interaction Start Date: 10/23/1991  
Interaction End Date: Not reported  
prgm\_facil: Not reported  
cur\_sys\_pr: TOXICS  
cur\_sys\_nm: ISIS

Facility/Site Interaction T: 3691  
Geographic Location Identifier (Alias Facid): 2153  
Interaction (Aka Env Int) Type Code: HWP  
Interaction (Aka Env Int) Description: Hazardous Waste Planner  
Interaction Status: I  
Federal Program Identifier: CRK000008800  
Interaction Start Date: 01/01/1993  
Interaction End Date: 12/31/1993  
prgm\_facil: Not reported  
cur\_sys\_pr: HAZWASTE  
cur\_sys\_nm: HWPPRT

Facility/Site Interaction T: 3692  
Geographic Location Identifier (Alias Facid): 2153  
Interaction (Aka Env Int) Type Code: UST  
Interaction (Aka Env Int) Description: Underground Storage Tank  
Interaction Status: I  
Federal Program Identifier: 200713  
Interaction Start Date: 01/19/2000

Map ID  
Direction  
Distance  
Elevation

MAP FINDINGS

Site

Database(s)

EDR ID Number  
EPA ID Number

**NORTH COAST CHEMICAL (Continued)**

**1003060713**

Interaction End Date: 12/31/2000  
prgm\_facil: Not reported  
cur\_sys\_pr: TOXICS  
cur\_sys\_nm: ISIS

Facility/Site Interaction T: 3693  
Geographic Location Identifier (Alias Facid): 2153  
Interaction (Aka Env Int) Type Code: HWG  
Interaction (Aka Env Int) Description: Hazardous Waste Generator  
Interaction Status: I  
Federal Program Identifier: WAH000020313  
Interaction Start Date: 03/10/2003  
Interaction End Date: 12/31/2005  
prgm\_facil: Not reported  
cur\_sys\_pr: HAZWASTE  
cur\_sys\_nm: TURBOWASTE

Facility/Site Interaction T: 3694  
Geographic Location Identifier (Alias Facid): 2153  
Interaction (Aka Env Int) Type Code: VOLCLNST  
Interaction (Aka Env Int) Description: Voluntary Cleanup Sites  
Interaction Status: I  
Federal Program Identifier: NW1240  
Interaction Start Date: 04/06/2004  
Interaction End Date: 10/01/2009  
prgm\_facil: NORTH COAST CHEMICAL CO  
cur\_sys\_pr: TOXICS  
cur\_sys\_nm: ISIS

Facility/Site Interaction T: 3695  
Geographic Location Identifier (Alias Facid): 2153  
Interaction (Aka Env Int) Type Code: WQGSWI  
Interaction (Aka Env Int) Description: General Permit Storm Water Ind  
Interaction Status: A  
Federal Program Identifier: Not reported  
Interaction Start Date: 09/19/2005  
Interaction End Date: Not reported  
prgm\_facil: Not reported  
cur\_sys\_pr: WATQUAL  
cur\_sys\_nm: WPLCS

Facility/Site Interaction T: 3696  
Geographic Location Identifier (Alias Facid): 2153  
Interaction (Aka Env Int) Type Code: HWOTHER  
Interaction (Aka Env Int) Description: Haz Waste Management Activity  
Interaction Status: A  
Federal Program Identifier: WAH000020313  
Interaction Start Date: 12/31/2005  
Interaction End Date: Not reported  
prgm\_facil: Not reported  
cur\_sys\_pr: HAZWASTE  
cur\_sys\_nm: TURBOWASTE

Facility Id: 2153  
Latitude: 47.5476  
Longitude: -122.31235



Map ID  
Direction  
Distance  
Elevation

MAP FINDINGS

Site

Database(s)

EDR ID Number  
EPA ID Number

**NORTH COAST CHEMICAL (Continued)**

**1003060713**

Ecology Interest Type Code:	HWP
Facility ID:	2153
Facility Company:	NORTH COAST CHEMICAL CO
Interaction:	I
Interaction 1:	INDPNDNT
Interaction 2:	Independent Cleanup
Ecology Program:	TOXICS
Program Data:	ISIS
Facility Alt.:	NORTH COAST CHEMICAL CO
Program ID:	Not reported
Date Interaction:	03/01/1988
Date Interaction 3:	03/01/1988
Facility ID:	2153
Facility Company:	NORTH COAST CHEMICAL CO
Interaction:	I
Interaction 1:	TIER2
Interaction 2:	Emergency/Haz Chem Rpt TIER2
Ecology Program:	HAZWASTE
Program Data:	EPCRA
Facility Alt.:	Not reported
Program ID:	CRK000008800
Date Interaction:	01/01/1989
Date Interaction 3:	01/01/1989
Facility ID:	2153
Facility Company:	NORTH COAST CHEMICAL CO
Interaction:	A
Interaction 1:	LUST
Interaction 2:	LUST Facility
Ecology Program:	TOXICS
Program Data:	ISIS
Facility Alt.:	Not reported
Program ID:	200713
Date Interaction:	10/23/1991
Date Interaction 3:	10/23/1991
Facility ID:	2153
Facility Company:	NORTH COAST CHEMICAL CO
Interaction:	I
Interaction 1:	HWP
Interaction 2:	Hazardous Waste Planner
Ecology Program:	HAZWASTE
Program Data:	HWPPRT
Facility Alt.:	Not reported
Program ID:	CRK000008800
Date Interaction:	01/01/1993
Date Interaction 3:	01/01/1993
Facility ID:	2153
Facility Company:	NORTH COAST CHEMICAL CO
Interaction:	I
Interaction 1:	UST
Interaction 2:	Underground Storage Tank
Ecology Program:	TOXICS
Program Data:	ISIS
Facility Alt.:	Not reported

Map ID  
Direction  
Distance  
Elevation

MAP FINDINGS

Site

Database(s)

EDR ID Number  
EPA ID Number

**NORTH COAST CHEMICAL (Continued)**

**1003060713**

Program ID:	200713
Date Interaction:	01/19/2000
Date Interaction 3:	01/19/2000
Facility ID:	2153
Facility Company:	NORTH COAST CHEMICAL CO
Interaction:	I
Interaction 1:	HWG
Interaction 2:	Hazardous Waste Generator
Ecology Program:	HAZWASTE
Program Data:	TURBOWASTE
Facility Alt.:	Not reported
Program ID:	WAH000020313
Date Interaction:	03/10/2003
Date Interaction 3:	03/10/2003
Facility ID:	2153
Facility Company:	NORTH COAST CHEMICAL CO
Interaction:	I
Interaction 1:	VOLCLNST
Interaction 2:	Voluntary Cleanup Sites
Ecology Program:	TOXICS
Program Data:	ISIS
Facility Alt.:	NORTH COAST CHEMICAL CO
Program ID:	NW1240
Date Interaction:	04/06/2004
Date Interaction 3:	04/06/2004
Facility ID:	2153
Facility Company:	NORTH COAST CHEMICAL CO
Interaction:	A
Interaction 1:	HWOTHER
Interaction 2:	Haz Waste Management Activity
Ecology Program:	HAZWASTE
Program Data:	TURBOWASTE
Facility Alt.:	FORMER NORTH COAST CHEMICAL CO
Program ID:	WAH000020313
Date Interaction:	12/31/2005
Date Interaction 3:	12/31/2005
Facility ID:	2153
Facility Company:	NORTH COAST CHEMICAL CO
Interaction:	I
Interaction 1:	TRI
Interaction 2:	Toxics Release Inventory
Ecology Program:	HAZWASTE
Program Data:	EPCRA
Facility Alt.:	NORTH COAST CHEMICAL CO
Program ID:	WAH000020313
Date Interaction:	01/01/1987
Date Interaction 3:	01/01/1987
Facility/Site Interaction T:	3687
Geographic Location Identifier (Alias Facid):	2153
Interaction (Aka Env Int) Type Code:	TRI
Interaction (Aka Env Int) Description:	Toxics Release Inventory
Interaction Status:	I

Map ID  
Direction  
Distance  
Elevation

MAP FINDINGS

Site

Database(s)

EDR ID Number  
EPA ID Number

**NORTH COAST CHEMICAL (Continued)**

**1003060713**

Federal Program Identifier:	WAD009260969
Interaction Start Date:	01/01/1987
Interaction End Date:	10/03/2002
prgm_facil:	Not reported
cur_sys_pr:	HAZWASTE
cur_sys_nm:	EPCRA
Facility/Site Interaction T:	3688
Geographic Location Identifier (Alias Facid):	2153
Interaction (Aka Env Int) Type Code:	INDPNDNT
Interaction (Aka Env Int) Description:	Independent Cleanup
Interaction Status:	I
Federal Program Identifier:	Not reported
Interaction Start Date:	03/01/1988
Interaction End Date:	04/06/2004
prgm_facil:	NORTH COAST CHEMICAL CO
cur_sys_pr:	TOXICS
cur_sys_nm:	ISIS
Facility/Site Interaction T:	3689
Geographic Location Identifier (Alias Facid):	2153
Interaction (Aka Env Int) Type Code:	TIER2
Interaction (Aka Env Int) Description:	Emergency/Haz Chem Rpt TIER2
Interaction Status:	A
Federal Program Identifier:	CRK000008800
Interaction Start Date:	01/01/1989
Interaction End Date:	Not reported
prgm_facil:	Not reported
cur_sys_pr:	HAZWASTE
cur_sys_nm:	EPCRA
Facility/Site Interaction T:	3690
Geographic Location Identifier (Alias Facid):	2153
Interaction (Aka Env Int) Type Code:	LUST
Interaction (Aka Env Int) Description:	LUST Facility
Interaction Status:	A
Federal Program Identifier:	200713
Interaction Start Date:	10/23/1991
Interaction End Date:	Not reported
prgm_facil:	Not reported
cur_sys_pr:	TOXICS
cur_sys_nm:	ISIS
Facility/Site Interaction T:	3691
Geographic Location Identifier (Alias Facid):	2153
Interaction (Aka Env Int) Type Code:	HWP
Interaction (Aka Env Int) Description:	Hazardous Waste Planner
Interaction Status:	I
Federal Program Identifier:	CRK000008800
Interaction Start Date:	01/01/1993
Interaction End Date:	12/31/1993
prgm_facil:	Not reported
cur_sys_pr:	HAZWASTE
cur_sys_nm:	HWPPRT
Facility/Site Interaction T:	3692
Geographic Location Identifier (Alias Facid):	2153

Map ID  
Direction  
Distance  
Elevation

MAP FINDINGS

Site

Database(s)

EDR ID Number  
EPA ID Number

**NORTH COAST CHEMICAL (Continued)**

**1003060713**

Interaction (Aka Env Int) Type Code:	UST
Interaction (Aka Env Int) Description:	Underground Storage Tank
Interaction Status:	I
Federal Program Identifier:	200713
Interaction Start Date:	01/19/2000
Interaction End Date:	12/31/2000
prgm_facil:	Not reported
cur_sys_pr:	TOXICS
cur_sys_nm:	ISIS
Facility/Site Interaction T:	3693
Geographic Location Identifier (Alias Facid):	2153
Interaction (Aka Env Int) Type Code:	HWG
Interaction (Aka Env Int) Description:	Hazardous Waste Generator
Interaction Status:	I
Federal Program Identifier:	WAH000020313
Interaction Start Date:	03/10/2003
Interaction End Date:	12/31/2005
prgm_facil:	Not reported
cur_sys_pr:	HAZWASTE
cur_sys_nm:	TURBOWASTE
Facility/Site Interaction T:	3694
Geographic Location Identifier (Alias Facid):	2153
Interaction (Aka Env Int) Type Code:	VOLCLNST
Interaction (Aka Env Int) Description:	Voluntary Cleanup Sites
Interaction Status:	I
Federal Program Identifier:	NW1240
Interaction Start Date:	04/06/2004
Interaction End Date:	10/01/2009
prgm_facil:	NORTH COAST CHEMICAL CO
cur_sys_pr:	TOXICS
cur_sys_nm:	ISIS
Facility/Site Interaction T:	3695
Geographic Location Identifier (Alias Facid):	2153
Interaction (Aka Env Int) Type Code:	WQGSWI
Interaction (Aka Env Int) Description:	General Permit Storm Water Ind
Interaction Status:	A
Federal Program Identifier:	Not reported
Interaction Start Date:	09/19/2005
Interaction End Date:	Not reported
prgm_facil:	Not reported
cur_sys_pr:	WATQUAL
cur_sys_nm:	WPLCS
Facility/Site Interaction T:	3696
Geographic Location Identifier (Alias Facid):	2153
Interaction (Aka Env Int) Type Code:	HWOTHER
Interaction (Aka Env Int) Description:	Haz Waste Management Activity
Interaction Status:	A
Federal Program Identifier:	WAH000020313
Interaction Start Date:	12/31/2005
Interaction End Date:	Not reported
prgm_facil:	Not reported
cur_sys_pr:	HAZWASTE
cur_sys_nm:	TURBOWASTE

Map ID  
Direction  
Distance  
Elevation

MAP FINDINGS

Site

Database(s)

EDR ID Number  
EPA ID Number

**NORTH COAST CHEMICAL (Continued)**

**1003060713**

Facility Id:	2153
Latitude:	47.5476
Longitude:	-122.31235
Ecology Interest Type Code:	LUST
Facility ID:	2153
Facility Company:	NORTH COAST CHEMICAL CO
Interaction:	I
Interaction 1:	INDPNDNT
Interaction 2:	Independent Cleanup
Ecology Program:	TOXICS
Program Data:	ISIS
Facility Alt.:	NORTH COAST CHEMICAL CO
Program ID:	Not reported
Date Interaction:	03/01/1988
Date Interaction 3:	03/01/1988
Facility ID:	2153
Facility Company:	NORTH COAST CHEMICAL CO
Interaction:	I
Interaction 1:	TIER2
Interaction 2:	Emergency/Haz Chem Rpt TIER2
Ecology Program:	HAZWASTE
Program Data:	EPCRA
Facility Alt.:	Not reported
Program ID:	CRK000008800
Date Interaction:	01/01/1989
Date Interaction 3:	01/01/1989
Facility ID:	2153
Facility Company:	NORTH COAST CHEMICAL CO
Interaction:	A
Interaction 1:	LUST
Interaction 2:	LUST Facility
Ecology Program:	TOXICS
Program Data:	ISIS
Facility Alt.:	Not reported
Program ID:	200713
Date Interaction:	10/23/1991
Date Interaction 3:	10/23/1991
Facility ID:	2153
Facility Company:	NORTH COAST CHEMICAL CO
Interaction:	I
Interaction 1:	HWP
Interaction 2:	Hazardous Waste Planner
Ecology Program:	HAZWASTE
Program Data:	HWPPRT
Facility Alt.:	Not reported
Program ID:	CRK000008800
Date Interaction:	01/01/1993
Date Interaction 3:	01/01/1993
Facility ID:	2153
Facility Company:	NORTH COAST CHEMICAL CO
Interaction:	I
Interaction 1:	UST
Interaction 2:	Underground Storage Tank

Map ID  
Direction  
Distance  
Elevation

MAP FINDINGS

Site

Database(s)

EDR ID Number  
EPA ID Number

**NORTH COAST CHEMICAL (Continued)**

**1003060713**

Ecology Program:	TOXICS
Program Data:	ISIS
Facility Alt.:	Not reported
Program ID:	200713
Date Interaction:	01/19/2000
Date Interaction 3:	01/19/2000
Facility ID:	2153
Facility Company:	NORTH COAST CHEMICAL CO
Interaction:	I
Interaction 1:	HWG
Interaction 2:	Hazardous Waste Generator
Ecology Program:	HAZWASTE
Program Data:	TURBOWASTE
Facility Alt.:	Not reported
Program ID:	WAH000020313
Date Interaction:	03/10/2003
Date Interaction 3:	03/10/2003
Facility ID:	2153
Facility Company:	NORTH COAST CHEMICAL CO
Interaction:	I
Interaction 1:	VOLCLNST
Interaction 2:	Voluntary Cleanup Sites
Ecology Program:	TOXICS
Program Data:	ISIS
Facility Alt.:	NORTH COAST CHEMICAL CO
Program ID:	NW1240
Date Interaction:	04/06/2004
Date Interaction 3:	04/06/2004
Facility ID:	2153
Facility Company:	NORTH COAST CHEMICAL CO
Interaction:	A
Interaction 1:	HWOTHER
Interaction 2:	Haz Waste Management Activity
Ecology Program:	HAZWASTE
Program Data:	TURBOWASTE
Facility Alt.:	FORMER NORTH COAST CHEMICAL CO
Program ID:	WAH000020313
Date Interaction:	12/31/2005
Date Interaction 3:	12/31/2005
Facility ID:	2153
Facility Company:	NORTH COAST CHEMICAL CO
Interaction:	I
Interaction 1:	TRI
Interaction 2:	Toxics Release Inventory
Ecology Program:	HAZWASTE
Program Data:	EPCRA
Facility Alt.:	NORTH COAST CHEMICAL CO
Program ID:	WAH000020313
Date Interaction:	01/01/1987
Date Interaction 3:	01/01/1987
Facility/Site Interaction T:	3687
Geographic Location Identifier (Alias Facid):	2153

Map ID  
Direction  
Distance  
Elevation

MAP FINDINGS

Site

Database(s)

EDR ID Number  
EPA ID Number

**NORTH COAST CHEMICAL (Continued)**

**1003060713**

Interaction (Aka Env Int) Type Code:	TRI
Interaction (Aka Env Int) Description:	Toxics Release Inventory
Interaction Status:	I
Federal Program Identifier:	WAD009260969
Interaction Start Date:	01/01/1987
Interaction End Date:	10/03/2002
prgm_facil:	Not reported
cur_sys_pr:	HAZWASTE
cur_sys_nm:	EPCRA
Facility/Site Interaction T:	3688
Geographic Location Identifier (Alias Facid):	2153
Interaction (Aka Env Int) Type Code:	INDPNDNT
Interaction (Aka Env Int) Description:	Independent Cleanup
Interaction Status:	I
Federal Program Identifier:	Not reported
Interaction Start Date:	03/01/1988
Interaction End Date:	04/06/2004
prgm_facil:	NORTH COAST CHEMICAL CO
cur_sys_pr:	TOXICS
cur_sys_nm:	ISIS
Facility/Site Interaction T:	3689
Geographic Location Identifier (Alias Facid):	2153
Interaction (Aka Env Int) Type Code:	TIER2
Interaction (Aka Env Int) Description:	Emergency/Haz Chem Rpt TIER2
Interaction Status:	A
Federal Program Identifier:	CRK000008800
Interaction Start Date:	01/01/1989
Interaction End Date:	Not reported
prgm_facil:	Not reported
cur_sys_pr:	HAZWASTE
cur_sys_nm:	EPCRA
Facility/Site Interaction T:	3690
Geographic Location Identifier (Alias Facid):	2153
Interaction (Aka Env Int) Type Code:	LUST
Interaction (Aka Env Int) Description:	LUST Facility
Interaction Status:	A
Federal Program Identifier:	200713
Interaction Start Date:	10/23/1991
Interaction End Date:	Not reported
prgm_facil:	Not reported
cur_sys_pr:	TOXICS
cur_sys_nm:	ISIS
Facility/Site Interaction T:	3691
Geographic Location Identifier (Alias Facid):	2153
Interaction (Aka Env Int) Type Code:	HWP
Interaction (Aka Env Int) Description:	Hazardous Waste Planner
Interaction Status:	I
Federal Program Identifier:	CRK000008800
Interaction Start Date:	01/01/1993
Interaction End Date:	12/31/1993
prgm_facil:	Not reported
cur_sys_pr:	HAZWASTE
cur_sys_nm:	HWPPT

Map ID  
Direction  
Distance  
Elevation

MAP FINDINGS

Site

Database(s)

EDR ID Number  
EPA ID Number

**NORTH COAST CHEMICAL (Continued)**

**1003060713**

Facility/Site Interaction T:	3692
Geographic Location Identifier (Alias Facid):	2153
Interaction (Aka Env Int) Type Code:	UST
Interaction (Aka Env Int) Description:	Underground Storage Tank
Interaction Status:	I
Federal Program Identifier:	200713
Interaction Start Date:	01/19/2000
Interaction End Date:	12/31/2000
prgm_facil:	Not reported
cur_sys_pr:	TOXICS
cur_sys_nm:	ISIS
Facility/Site Interaction T:	3693
Geographic Location Identifier (Alias Facid):	2153
Interaction (Aka Env Int) Type Code:	HWG
Interaction (Aka Env Int) Description:	Hazardous Waste Generator
Interaction Status:	I
Federal Program Identifier:	WAH000020313
Interaction Start Date:	03/10/2003
Interaction End Date:	12/31/2005
prgm_facil:	Not reported
cur_sys_pr:	HAZWASTE
cur_sys_nm:	TURBOWASTE
Facility/Site Interaction T:	3694
Geographic Location Identifier (Alias Facid):	2153
Interaction (Aka Env Int) Type Code:	VOLCLNST
Interaction (Aka Env Int) Description:	Voluntary Cleanup Sites
Interaction Status:	I
Federal Program Identifier:	NW1240
Interaction Start Date:	04/06/2004
Interaction End Date:	10/01/2009
prgm_facil:	NORTH COAST CHEMICAL CO
cur_sys_pr:	TOXICS
cur_sys_nm:	ISIS
Facility/Site Interaction T:	3695
Geographic Location Identifier (Alias Facid):	2153
Interaction (Aka Env Int) Type Code:	WQGSWI
Interaction (Aka Env Int) Description:	General Permit Storm Water Ind
Interaction Status:	A
Federal Program Identifier:	Not reported
Interaction Start Date:	09/19/2005
Interaction End Date:	Not reported
prgm_facil:	Not reported
cur_sys_pr:	WATQUAL
cur_sys_nm:	WPLCS
Facility/Site Interaction T:	3696
Geographic Location Identifier (Alias Facid):	2153
Interaction (Aka Env Int) Type Code:	HWOTHER
Interaction (Aka Env Int) Description:	Haz Waste Management Activity
Interaction Status:	A
Federal Program Identifier:	WAH000020313
Interaction Start Date:	12/31/2005
Interaction End Date:	Not reported
prgm_facil:	Not reported



Map ID  
Direction  
Distance  
Elevation

MAP FINDINGS

Site

Database(s)

EDR ID Number  
EPA ID Number

**NORTH COAST CHEMICAL (Continued)**

**1003060713**

cur_sys_pr:	HAZWASTE
cur_sys_nm:	TURBOWASTE
Facility Id:	2153
Latitude:	47.5476
Longitude:	-122.31235
Ecology Interest Type Code:	WQGSWI
Facility ID:	2153
Facility Company:	NORTH COAST CHEMICAL CO
Interaction:	I
Interaction 1:	INDPNDNT
Interaction 2:	Independent Cleanup
Ecology Program:	TOXICS
Program Data:	ISIS
Facility Alt.:	NORTH COAST CHEMICAL CO
Program ID:	Not reported
Date Interaction:	03/01/1988
Date Interaction 3:	03/01/1988
Facility ID:	2153
Facility Company:	NORTH COAST CHEMICAL CO
Interaction:	I
Interaction 1:	TIER2
Interaction 2:	Emergency/Haz Chem Rpt TIER2
Ecology Program:	HAZWASTE
Program Data:	EPCRA
Facility Alt.:	Not reported
Program ID:	CRK000008800
Date Interaction:	01/01/1989
Date Interaction 3:	01/01/1989
Facility ID:	2153
Facility Company:	NORTH COAST CHEMICAL CO
Interaction:	A
Interaction 1:	LUST
Interaction 2:	LUST Facility
Ecology Program:	TOXICS
Program Data:	ISIS
Facility Alt.:	Not reported
Program ID:	200713
Date Interaction:	10/23/1991
Date Interaction 3:	10/23/1991
Facility ID:	2153
Facility Company:	NORTH COAST CHEMICAL CO
Interaction:	I
Interaction 1:	HWP
Interaction 2:	Hazardous Waste Planner
Ecology Program:	HAZWASTE
Program Data:	HWPPRT
Facility Alt.:	Not reported
Program ID:	CRK000008800
Date Interaction:	01/01/1993
Date Interaction 3:	01/01/1993
Facility ID:	2153

Map ID  
Direction  
Distance  
Elevation

MAP FINDINGS

Site

Database(s)

EDR ID Number  
EPA ID Number

**NORTH COAST CHEMICAL (Continued)**

**1003060713**

Facility Company:	NORTH COAST CHEMICAL CO
Interaction:	I
Interaction 1:	UST
Interaction 2:	Underground Storage Tank
Ecology Program:	TOXICS
Program Data:	ISIS
Facility Alt.:	Not reported
Program ID:	200713
Date Interaction:	01/19/2000
Date Interaction 3:	01/19/2000
Facility ID:	2153
Facility Company:	NORTH COAST CHEMICAL CO
Interaction:	I
Interaction 1:	HWG
Interaction 2:	Hazardous Waste Generator
Ecology Program:	HAZWASTE
Program Data:	TURBOWASTE
Facility Alt.:	Not reported
Program ID:	WAH000020313
Date Interaction:	03/10/2003
Date Interaction 3:	03/10/2003
Facility ID:	2153
Facility Company:	NORTH COAST CHEMICAL CO
Interaction:	I
Interaction 1:	VOLCLNST
Interaction 2:	Voluntary Cleanup Sites
Ecology Program:	TOXICS
Program Data:	ISIS
Facility Alt.:	NORTH COAST CHEMICAL CO
Program ID:	NW1240
Date Interaction:	04/06/2004
Date Interaction 3:	04/06/2004
Facility ID:	2153
Facility Company:	NORTH COAST CHEMICAL CO
Interaction:	A
Interaction 1:	HWOTHER
Interaction 2:	Haz Waste Management Activity
Ecology Program:	HAZWASTE
Program Data:	TURBOWASTE
Facility Alt.:	FORMER NORTH COAST CHEMICAL CO
Program ID:	WAH000020313
Date Interaction:	12/31/2005
Date Interaction 3:	12/31/2005
Facility ID:	2153
Facility Company:	NORTH COAST CHEMICAL CO
Interaction:	I
Interaction 1:	TRI
Interaction 2:	Toxics Release Inventory
Ecology Program:	HAZWASTE
Program Data:	EPCRA
Facility Alt.:	NORTH COAST CHEMICAL CO
Program ID:	WAH000020313
Date Interaction:	01/01/1987

Map ID  
Direction  
Distance  
Elevation

MAP FINDINGS

Site

Database(s)

EDR ID Number  
EPA ID Number

**NORTH COAST CHEMICAL (Continued)**

**1003060713**

Date Interaction 3: 01/01/1987

Facility/Site Interaction T: 3687  
Geographic Location Identifier (Alias Facid): 2153  
Interaction (Aka Env Int) Type Code: TRI  
Interaction (Aka Env Int) Description: Toxics Release Inventory  
Interaction Status: I  
Federal Program Identifier: WAD009260969  
Interaction Start Date: 01/01/1987  
Interaction End Date: 10/03/2002  
prgm\_facil: Not reported  
cur\_sys\_pr: HAZWASTE  
cur\_sys\_nm: EPCRA

Facility/Site Interaction T: 3688  
Geographic Location Identifier (Alias Facid): 2153  
Interaction (Aka Env Int) Type Code: INDPNDNT  
Interaction (Aka Env Int) Description: Independent Cleanup  
Interaction Status: I  
Federal Program Identifier: Not reported  
Interaction Start Date: 03/01/1988  
Interaction End Date: 04/06/2004  
prgm\_facil: NORTH COAST CHEMICAL CO  
cur\_sys\_pr: TOXICS  
cur\_sys\_nm: ISIS

Facility/Site Interaction T: 3689  
Geographic Location Identifier (Alias Facid): 2153  
Interaction (Aka Env Int) Type Code: TIER2  
Interaction (Aka Env Int) Description: Emergency/Haz Chem Rpt TIER2  
Interaction Status: A  
Federal Program Identifier: CRK000008800  
Interaction Start Date: 01/01/1989  
Interaction End Date: Not reported  
prgm\_facil: Not reported  
cur\_sys\_pr: HAZWASTE  
cur\_sys\_nm: EPCRA

Facility/Site Interaction T: 3690  
Geographic Location Identifier (Alias Facid): 2153  
Interaction (Aka Env Int) Type Code: LUST  
Interaction (Aka Env Int) Description: LUST Facility  
Interaction Status: A  
Federal Program Identifier: 200713  
Interaction Start Date: 10/23/1991  
Interaction End Date: Not reported  
prgm\_facil: Not reported  
cur\_sys\_pr: TOXICS  
cur\_sys\_nm: ISIS

Facility/Site Interaction T: 3691  
Geographic Location Identifier (Alias Facid): 2153  
Interaction (Aka Env Int) Type Code: HWP  
Interaction (Aka Env Int) Description: Hazardous Waste Planner  
Interaction Status: I  
Federal Program Identifier: CRK000008800  
Interaction Start Date: 01/01/1993

Map ID  
Direction  
Distance  
Elevation

MAP FINDINGS

Site

Database(s)

EDR ID Number  
EPA ID Number

**NORTH COAST CHEMICAL (Continued)**

**1003060713**

Interaction End Date:	12/31/1993
prgm_facil:	Not reported
cur_sys_pr:	HAZWASTE
cur_sys_nm:	HWPprt
Facility/Site Interaction T:	3692
Geographic Location Identifier (Alias Facid):	2153
Interaction (Aka Env Int) Type Code:	UST
Interaction (Aka Env Int) Description:	Underground Storage Tank
Interaction Status:	I
Federal Program Identifier:	200713
Interaction Start Date:	01/19/2000
Interaction End Date:	12/31/2000
prgm_facil:	Not reported
cur_sys_pr:	TOXICS
cur_sys_nm:	ISIS
Facility/Site Interaction T:	3693
Geographic Location Identifier (Alias Facid):	2153
Interaction (Aka Env Int) Type Code:	HWG
Interaction (Aka Env Int) Description:	Hazardous Waste Generator
Interaction Status:	I
Federal Program Identifier:	WAH000020313
Interaction Start Date:	03/10/2003
Interaction End Date:	12/31/2005
prgm_facil:	Not reported
cur_sys_pr:	HAZWASTE
cur_sys_nm:	TURBOWASTE
Facility/Site Interaction T:	3694
Geographic Location Identifier (Alias Facid):	2153
Interaction (Aka Env Int) Type Code:	VOLCLNST
Interaction (Aka Env Int) Description:	Voluntary Cleanup Sites
Interaction Status:	I
Federal Program Identifier:	NW1240
Interaction Start Date:	04/06/2004
Interaction End Date:	10/01/2009
prgm_facil:	NORTH COAST CHEMICAL CO
cur_sys_pr:	TOXICS
cur_sys_nm:	ISIS
Facility/Site Interaction T:	3695
Geographic Location Identifier (Alias Facid):	2153
Interaction (Aka Env Int) Type Code:	WQGSWI
Interaction (Aka Env Int) Description:	General Permit Storm Water Ind
Interaction Status:	A
Federal Program Identifier:	Not reported
Interaction Start Date:	09/19/2005
Interaction End Date:	Not reported
prgm_facil:	Not reported
cur_sys_pr:	WATQUAL
cur_sys_nm:	WPLCS
Facility/Site Interaction T:	3696
Geographic Location Identifier (Alias Facid):	2153
Interaction (Aka Env Int) Type Code:	HWOTHER
Interaction (Aka Env Int) Description:	Haz Waste Management Activity

Map ID  
Direction  
Distance  
Elevation

MAP FINDINGS

Site

Database(s)

EDR ID Number  
EPA ID Number

**NORTH COAST CHEMICAL (Continued)**

**1003060713**

Interaction Status: A  
Federal Program Identifier: WAH000020313  
Interaction Start Date: 12/31/2005  
Interaction End Date: Not reported  
prgm\_facil: Not reported  
cur\_sys\_pr: HAZWASTE  
cur\_sys\_nm: TURBOWASTE

Facility Id: 2153  
Latitude: 47.5476  
Longitude: -122.31235  
Ecology Interest Type Code: HWOTHER  
Facility ID: 2153  
Facility Company: NORTH COAST CHEMICAL CO  
Interaction: I  
Interaction 1: INDPNDNT  
Interaction 2: Independent Cleanup  
Ecology Program: TOXICS  
Program Data: ISIS  
Facility Alt.: NORTH COAST CHEMICAL CO  
Program ID: Not reported  
Date Interaction: 03/01/1988  
Date Interaction 3: 03/01/1988

Facility ID: 2153  
Facility Company: NORTH COAST CHEMICAL CO  
Interaction: I  
Interaction 1: TIER2  
Interaction 2: Emergency/Haz Chem Rpt TIER2  
Ecology Program: HAZWASTE  
Program Data: EPCRA  
Facility Alt.: Not reported  
Program ID: CRK000008800  
Date Interaction: 01/01/1989  
Date Interaction 3: 01/01/1989

Facility ID: 2153  
Facility Company: NORTH COAST CHEMICAL CO  
Interaction: A  
Interaction 1: LUST  
Interaction 2: LUST Facility  
Ecology Program: TOXICS  
Program Data: ISIS  
Facility Alt.: Not reported  
Program ID: 200713  
Date Interaction: 10/23/1991  
Date Interaction 3: 10/23/1991

Facility ID: 2153  
Facility Company: NORTH COAST CHEMICAL CO  
Interaction: I  
Interaction 1: HWP  
Interaction 2: Hazardous Waste Planner  
Ecology Program: HAZWASTE  
Program Data: HWPprt  
Facility Alt.: Not reported

Map ID  
Direction  
Distance  
Elevation

MAP FINDINGS

Site

Database(s)

EDR ID Number  
EPA ID Number

**NORTH COAST CHEMICAL (Continued)**

**1003060713**

Program ID:	CRK000008800
Date Interaction:	01/01/1993
Date Interaction 3:	01/01/1993
Facility ID:	2153
Facility Company:	NORTH COAST CHEMICAL CO
Interaction:	I
Interaction 1:	UST
Interaction 2:	Underground Storage Tank
Ecology Program:	TOXICS
Program Data:	ISIS
Facility Alt.:	Not reported
Program ID:	200713
Date Interaction:	01/19/2000
Date Interaction 3:	01/19/2000
Facility ID:	2153
Facility Company:	NORTH COAST CHEMICAL CO
Interaction:	I
Interaction 1:	HWG
Interaction 2:	Hazardous Waste Generator
Ecology Program:	HAZWASTE
Program Data:	TURBOWASTE
Facility Alt.:	Not reported
Program ID:	WAH000020313
Date Interaction:	03/10/2003
Date Interaction 3:	03/10/2003
Facility ID:	2153
Facility Company:	NORTH COAST CHEMICAL CO
Interaction:	I
Interaction 1:	VOLCLNST
Interaction 2:	Voluntary Cleanup Sites
Ecology Program:	TOXICS
Program Data:	ISIS
Facility Alt.:	NORTH COAST CHEMICAL CO
Program ID:	NW1240
Date Interaction:	04/06/2004
Date Interaction 3:	04/06/2004
Facility ID:	2153
Facility Company:	NORTH COAST CHEMICAL CO
Interaction:	A
Interaction 1:	HWOTHER
Interaction 2:	Haz Waste Management Activity
Ecology Program:	HAZWASTE
Program Data:	TURBOWASTE
Facility Alt.:	FORMER NORTH COAST CHEMICAL CO
Program ID:	WAH000020313
Date Interaction:	12/31/2005
Date Interaction 3:	12/31/2005
Facility ID:	2153
Facility Company:	NORTH COAST CHEMICAL CO
Interaction:	I
Interaction 1:	TRI
Interaction 2:	Toxics Release Inventory

Map ID  
Direction  
Distance  
Elevation

MAP FINDINGS

Site

Database(s)

EDR ID Number  
EPA ID Number

**NORTH COAST CHEMICAL (Continued)**

**1003060713**

Ecology Program:	HAZWASTE
Program Data:	EPCRA
Facility Alt.:	NORTH COAST CHEMICAL CO
Program ID:	WAH000020313
Date Interaction:	01/01/1987
Date Interaction 3:	01/01/1987
Facility/Site Interaction T:	3687
Geographic Location Identifier (Alias Facid):	2153
Interaction (Aka Env Int) Type Code:	TRI
Interaction (Aka Env Int) Description:	Toxics Release Inventory
Interaction Status:	I
Federal Program Identifier:	WAD009260969
Interaction Start Date:	01/01/1987
Interaction End Date:	10/03/2002
prgm_facil:	Not reported
cur_sys_pr:	HAZWASTE
cur_sys_nm:	EPCRA
Facility/Site Interaction T:	3688
Geographic Location Identifier (Alias Facid):	2153
Interaction (Aka Env Int) Type Code:	INDPNDNT
Interaction (Aka Env Int) Description:	Independent Cleanup
Interaction Status:	I
Federal Program Identifier:	Not reported
Interaction Start Date:	03/01/1988
Interaction End Date:	04/06/2004
prgm_facil:	NORTH COAST CHEMICAL CO
cur_sys_pr:	TOXICS
cur_sys_nm:	ISIS
Facility/Site Interaction T:	3689
Geographic Location Identifier (Alias Facid):	2153
Interaction (Aka Env Int) Type Code:	TIER2
Interaction (Aka Env Int) Description:	Emergency/Haz Chem Rpt TIER2
Interaction Status:	A
Federal Program Identifier:	CRK000008800
Interaction Start Date:	01/01/1989
Interaction End Date:	Not reported
prgm_facil:	Not reported
cur_sys_pr:	HAZWASTE
cur_sys_nm:	EPCRA
Facility/Site Interaction T:	3690
Geographic Location Identifier (Alias Facid):	2153
Interaction (Aka Env Int) Type Code:	LUST
Interaction (Aka Env Int) Description:	LUST Facility
Interaction Status:	A
Federal Program Identifier:	200713
Interaction Start Date:	10/23/1991
Interaction End Date:	Not reported
prgm_facil:	Not reported
cur_sys_pr:	TOXICS
cur_sys_nm:	ISIS
Facility/Site Interaction T:	3691
Geographic Location Identifier (Alias Facid):	2153

Map ID  
Direction  
Distance  
Elevation

MAP FINDINGS

Site

Database(s)

EDR ID Number  
EPA ID Number

**NORTH COAST CHEMICAL (Continued)**

**1003060713**

Interaction (Aka Env Int) Type Code:	HWP
Interaction (Aka Env Int) Description:	Hazardous Waste Planner
Interaction Status:	I
Federal Program Identifier:	CRK000008800
Interaction Start Date:	01/01/1993
Interaction End Date:	12/31/1993
prgm_facil:	Not reported
cur_sys_pr:	HAZWASTE
cur_sys_nm:	HWPPRT
Facility/Site Interaction T:	3692
Geographic Location Identifier (Alias Facid):	2153
Interaction (Aka Env Int) Type Code:	UST
Interaction (Aka Env Int) Description:	Underground Storage Tank
Interaction Status:	I
Federal Program Identifier:	200713
Interaction Start Date:	01/19/2000
Interaction End Date:	12/31/2000
prgm_facil:	Not reported
cur_sys_pr:	TOXICS
cur_sys_nm:	ISIS
Facility/Site Interaction T:	3693
Geographic Location Identifier (Alias Facid):	2153
Interaction (Aka Env Int) Type Code:	HWG
Interaction (Aka Env Int) Description:	Hazardous Waste Generator
Interaction Status:	I
Federal Program Identifier:	WAH000020313
Interaction Start Date:	03/10/2003
Interaction End Date:	12/31/2005
prgm_facil:	Not reported
cur_sys_pr:	HAZWASTE
cur_sys_nm:	TURBOWASTE
Facility/Site Interaction T:	3694
Geographic Location Identifier (Alias Facid):	2153
Interaction (Aka Env Int) Type Code:	VOLCLNST
Interaction (Aka Env Int) Description:	Voluntary Cleanup Sites
Interaction Status:	I
Federal Program Identifier:	NW1240
Interaction Start Date:	04/06/2004
Interaction End Date:	10/01/2009
prgm_facil:	NORTH COAST CHEMICAL CO
cur_sys_pr:	TOXICS
cur_sys_nm:	ISIS
Facility/Site Interaction T:	3695
Geographic Location Identifier (Alias Facid):	2153
Interaction (Aka Env Int) Type Code:	WQGSWI
Interaction (Aka Env Int) Description:	General Permit Storm Water Ind
Interaction Status:	A
Federal Program Identifier:	Not reported
Interaction Start Date:	09/19/2005
Interaction End Date:	Not reported
prgm_facil:	Not reported
cur_sys_pr:	WATQUAL
cur_sys_nm:	WPLCS



Map ID  
Direction  
Distance  
Elevation

MAP FINDINGS

Site

Database(s)

EDR ID Number  
EPA ID Number

**NORTH COAST CHEMICAL (Continued)**

**1003060713**

Facility/Site Interaction T: 3696  
Geographic Location Identifier (Alias Facid): 2153  
Interaction (Aka Env Int) Type Code: HWOTHER  
Interaction (Aka Env Int) Description: Haz Waste Management Activity  
Interaction Status: A  
Federal Program Identifier: WAH000020313  
Interaction Start Date: 12/31/2005  
Interaction End Date: Not reported  
prgm\_facil: Not reported  
cur\_sys\_pr: HAZWASTE  
cur\_sys\_nm: TURBOWASTE

Facility Id: 2153  
Latitude: 47.5476  
Longitude: -122.31235  
Ecology Interest Type Code: VOLCLNST  
Facility ID: 2153  
Facility Company: NORTH COAST CHEMICAL CO  
Interaction: I  
Interaction 1: INDPNDNT  
Interaction 2: Independent Cleanup  
Ecology Program: TOXICS  
Program Data: ISIS  
Facility Alt.: NORTH COAST CHEMICAL CO  
Program ID: Not reported  
Date Interaction: 03/01/1988  
Date Interaction 3: 03/01/1988

Facility ID: 2153  
Facility Company: NORTH COAST CHEMICAL CO  
Interaction: I  
Interaction 1: TIER2  
Interaction 2: Emergency/Haz Chem Rpt TIER2  
Ecology Program: HAZWASTE  
Program Data: EPCRA  
Facility Alt.: Not reported  
Program ID: CRK000008800  
Date Interaction: 01/01/1989  
Date Interaction 3: 01/01/1989

Facility ID: 2153  
Facility Company: NORTH COAST CHEMICAL CO  
Interaction: A  
Interaction 1: LUST  
Interaction 2: LUST Facility  
Ecology Program: TOXICS  
Program Data: ISIS  
Facility Alt.: Not reported  
Program ID: 200713  
Date Interaction: 10/23/1991  
Date Interaction 3: 10/23/1991

Facility ID: 2153  
Facility Company: NORTH COAST CHEMICAL CO  
Interaction: I  
Interaction 1: HWP

Map ID  
Direction  
Distance  
Elevation

MAP FINDINGS

Site

Database(s)

EDR ID Number  
EPA ID Number

**NORTH COAST CHEMICAL (Continued)**

**1003060713**

Interaction 2:	Hazardous Waste Planner
Ecology Program:	HAZWASTE
Program Data:	HWPPRT
Facility Alt.:	Not reported
Program ID:	CRK000008800
Date Interaction:	01/01/1993
Date Interaction 3:	01/01/1993
Facility ID:	2153
Facility Company:	NORTH COAST CHEMICAL CO
Interaction:	I
Interaction 1:	UST
Interaction 2:	Underground Storage Tank
Ecology Program:	TOXICS
Program Data:	ISIS
Facility Alt.:	Not reported
Program ID:	200713
Date Interaction:	01/19/2000
Date Interaction 3:	01/19/2000
Facility ID:	2153
Facility Company:	NORTH COAST CHEMICAL CO
Interaction:	I
Interaction 1:	HWG
Interaction 2:	Hazardous Waste Generator
Ecology Program:	HAZWASTE
Program Data:	TURBOWASTE
Facility Alt.:	Not reported
Program ID:	WAH000020313
Date Interaction:	03/10/2003
Date Interaction 3:	03/10/2003
Facility ID:	2153
Facility Company:	NORTH COAST CHEMICAL CO
Interaction:	I
Interaction 1:	VOLCLNST
Interaction 2:	Voluntary Cleanup Sites
Ecology Program:	TOXICS
Program Data:	ISIS
Facility Alt.:	NORTH COAST CHEMICAL CO
Program ID:	NW1240
Date Interaction:	04/06/2004
Date Interaction 3:	04/06/2004
Facility ID:	2153
Facility Company:	NORTH COAST CHEMICAL CO
Interaction:	A
Interaction 1:	HWOTHER
Interaction 2:	Haz Waste Management Activity
Ecology Program:	HAZWASTE
Program Data:	TURBOWASTE
Facility Alt.:	FORMER NORTH COAST CHEMICAL CO
Program ID:	WAH000020313
Date Interaction:	12/31/2005
Date Interaction 3:	12/31/2005
Facility ID:	2153

Map ID  
Direction  
Distance  
Elevation

MAP FINDINGS

Site

Database(s)

EDR ID Number  
EPA ID Number

**NORTH COAST CHEMICAL (Continued)**

**1003060713**

Facility Company: NORTH COAST CHEMICAL CO  
Interaction: I  
Interaction 1: TRI  
Interaction 2: Toxics Release Inventory  
Ecology Program: HAZWASTE  
Program Data: EPCRA  
Facility Alt.: NORTH COAST CHEMICAL CO  
Program ID: WAH000020313  
Date Interaction: 01/01/1987  
Date Interaction 3: 01/01/1987

Facility/Site Interaction T: 3687  
Geographic Location Identifier (Alias Facid): 2153  
Interaction (Aka Env Int) Type Code: TRI  
Interaction (Aka Env Int) Description: Toxics Release Inventory  
Interaction Status: I  
Federal Program Identifier: WAD009260969  
Interaction Start Date: 01/01/1987  
Interaction End Date: 10/03/2002  
prgm\_facil: Not reported  
cur\_sys\_pr: HAZWASTE  
cur\_sys\_nm: EPCRA

Facility/Site Interaction T: 3688  
Geographic Location Identifier (Alias Facid): 2153  
Interaction (Aka Env Int) Type Code: INDPNDNT  
Interaction (Aka Env Int) Description: Independent Cleanup  
Interaction Status: I  
Federal Program Identifier: Not reported  
Interaction Start Date: 03/01/1988  
Interaction End Date: 04/06/2004  
prgm\_facil: NORTH COAST CHEMICAL CO  
cur\_sys\_pr: TOXICS  
cur\_sys\_nm: ISIS

Facility/Site Interaction T: 3689  
Geographic Location Identifier (Alias Facid): 2153  
Interaction (Aka Env Int) Type Code: TIER2  
Interaction (Aka Env Int) Description: Emergency/Haz Chem Rpt TIER2  
Interaction Status: A  
Federal Program Identifier: CRK000008800  
Interaction Start Date: 01/01/1989  
Interaction End Date: Not reported  
prgm\_facil: Not reported  
cur\_sys\_pr: HAZWASTE  
cur\_sys\_nm: EPCRA

Facility/Site Interaction T: 3690  
Geographic Location Identifier (Alias Facid): 2153  
Interaction (Aka Env Int) Type Code: LUST  
Interaction (Aka Env Int) Description: LUST Facility  
Interaction Status: A  
Federal Program Identifier: 200713  
Interaction Start Date: 10/23/1991  
Interaction End Date: Not reported  
prgm\_facil: Not reported  
cur\_sys\_pr: TOXICS

Map ID  
Direction  
Distance  
Elevation

MAP FINDINGS

Site

Database(s)

EDR ID Number  
EPA ID Number

**NORTH COAST CHEMICAL (Continued)**

**1003060713**

cur_sys_nm:	ISIS
Facility/Site Interaction T:	3691
Geographic Location Identifier (Alias Facid):	2153
Interaction (Aka Env Int) Type Code:	HWP
Interaction (Aka Env Int) Description:	Hazardous Waste Planner
Interaction Status:	I
Federal Program Identifier:	CRK000008800
Interaction Start Date:	01/01/1993
Interaction End Date:	12/31/1993
prgm_facil:	Not reported
cur_sys_pr:	HAZWASTE
cur_sys_nm:	HWPVRT
Facility/Site Interaction T:	3692
Geographic Location Identifier (Alias Facid):	2153
Interaction (Aka Env Int) Type Code:	UST
Interaction (Aka Env Int) Description:	Underground Storage Tank
Interaction Status:	I
Federal Program Identifier:	200713
Interaction Start Date:	01/19/2000
Interaction End Date:	12/31/2000
prgm_facil:	Not reported
cur_sys_pr:	TOXICS
cur_sys_nm:	ISIS
Facility/Site Interaction T:	3693
Geographic Location Identifier (Alias Facid):	2153
Interaction (Aka Env Int) Type Code:	HWG
Interaction (Aka Env Int) Description:	Hazardous Waste Generator
Interaction Status:	I
Federal Program Identifier:	WAH000020313
Interaction Start Date:	03/10/2003
Interaction End Date:	12/31/2005
prgm_facil:	Not reported
cur_sys_pr:	HAZWASTE
cur_sys_nm:	TURBOWASTE
Facility/Site Interaction T:	3694
Geographic Location Identifier (Alias Facid):	2153
Interaction (Aka Env Int) Type Code:	VOLCLNST
Interaction (Aka Env Int) Description:	Voluntary Cleanup Sites
Interaction Status:	I
Federal Program Identifier:	NW1240
Interaction Start Date:	04/06/2004
Interaction End Date:	10/01/2009
prgm_facil:	NORTH COAST CHEMICAL CO
cur_sys_pr:	TOXICS
cur_sys_nm:	ISIS
Facility/Site Interaction T:	3695
Geographic Location Identifier (Alias Facid):	2153
Interaction (Aka Env Int) Type Code:	WQGSWI
Interaction (Aka Env Int) Description:	General Permit Storm Water Ind
Interaction Status:	A
Federal Program Identifier:	Not reported
Interaction Start Date:	09/19/2005

Map ID  
Direction  
Distance  
Elevation

MAP FINDINGS

Site

Database(s)

EDR ID Number  
EPA ID Number

**NORTH COAST CHEMICAL (Continued)**

**1003060713**

Interaction End Date:	Not reported
prgm_facil:	Not reported
cur_sys_pr:	WATQUAL
cur_sys_nm:	WPLCS
Facility/Site Interaction T:	3696
Geographic Location Identifier (Alias Facid):	2153
Interaction (Aka Env Int) Type Code:	HWOTHER
Interaction (Aka Env Int) Description:	Haz Waste Management Activity
Interaction Status:	A
Federal Program Identifier:	WAH000020313
Interaction Start Date:	12/31/2005
Interaction End Date:	Not reported
prgm_facil:	Not reported
cur_sys_pr:	HAZWASTE
cur_sys_nm:	TURBOWASTE

**LUST:**

Facility ID:	2153
Facility Status:	Cleanup Started
Cleanup Site ID:	5062
Cleanup Unit Type:	Upland
Process Type:	Independent Action
Alternate Name:	NORTH COAST CHEMICAL
Release Status Date:	05/21/1995
Site Response Unit Code:	Northwest
Lat/Long:	47.5476 / -122.31235

**UST:**

Facility ID:	2153
Site Id:	200713
UBI:	Not reported
Phone Number:	Not reported
Decimal Latitude:	47.547600000000003
Decimal Longitude:	-122.31235
Tank Name:	1
Tag Number:	Not reported
Tank Status:	Removed
Tank Status Date:	12/31/1986
Tank Install Date:	00/01/1900
Tank Closure Date:	Not reported
Capacity Range:	10,000 to 19,999 Gallons
Tank Permit Expiration Date:	Not reported
Tank Upgrade Date:	Not reported
Tank Spill Prevention:	Not reported
Tank Overfill Prevention:	Not reported
Tank Material:	Not reported
Tank Construction:	Not reported
Tank Tightness Test:	Not reported
Tank Corrosion Protection:	Not reported
Tank Manifold:	Not reported
Tank Release Detection:	Not reported
Tank SFC Type:	Not reported
Pipe Material:	Not reported

Map ID  
Direction  
Distance  
Elevation

MAP FINDINGS

Site

Database(s)

EDR ID Number  
EPA ID Number

**NORTH COAST CHEMICAL (Continued)**

**1003060713**

Pipe Construction: Not reported  
Pipe Primary Release Detection: Not reported  
Pipe Second Release Detection: Not reported  
Pipe Corrosion Protection: Not reported  
Pipe Pumping System: Not reported  
Responsible Unit: NORTHWEST  
Dispenser/Pump SFC Type: Not reported

Tank Name: 2  
Tag Number: Not reported  
Tank Status: Removed  
Tank Status Date: 12/31/1986  
Tank Install Date: Not reported  
Tank Closure Date: Not reported  
Capacity Range: 5,000 to 9,999 Gallons  
Tank Permit Expiration Date: Not reported  
Tank Upgrade Date: Not reported  
Tank Spill Prevention: Not reported  
Tank Overfill Prevention: Not reported  
Tank Material: Not reported  
Tank Construction: Not reported  
Tank Tightness Test: Not reported  
Tank Corrosion Protection: Not reported  
Tank Manifold: Not reported  
Tank Release Detection: Not reported  
Tank SFC Type: Not reported  
Pipe Material: Not reported  
Pipe Construction: Not reported  
Pipe Primary Release Detection: Not reported  
Pipe Second Release Detection: Not reported  
Pipe Corrosion Protection: Not reported  
Pipe Pumping System: Not reported  
Responsible Unit: NORTHWEST  
Dispenser/Pump SFC Type: Not reported

Tank Name: 3  
Tag Number: Not reported  
Tank Status: Removed  
Tank Status Date: 12/31/1986  
Tank Install Date: Not reported  
Tank Closure Date: Not reported  
Capacity Range: 10,000 to 19,999 Gallons  
Tank Permit Expiration Date: Not reported  
Tank Upgrade Date: Not reported  
Tank Spill Prevention: Not reported  
Tank Overfill Prevention: Not reported  
Tank Material: Not reported  
Tank Construction: Not reported  
Tank Tightness Test: Not reported  
Tank Corrosion Protection: Not reported  
Tank Manifold: Not reported  
Tank Release Detection: Not reported  
Tank SFC Type: Not reported  
Pipe Material: Not reported  
Pipe Construction: Not reported

Map ID  
 Direction  
 Distance  
 Elevation

MAP FINDINGS

Site

Database(s)

EDR ID Number  
 EPA ID Number

**NORTH COAST CHEMICAL (Continued)**

**1003060713**

Pipe Primary Release Detection: Not reported  
 Pipe Second Release Detection: Not reported  
 Pipe Corrosion Protection: Not reported  
 Pipe Pumping System: Not reported  
 Responsible Unit: NORTHWEST  
 Dispencer/Pump SFC Type: Not reported

Tank Name: 4  
 Tag Number: Not reported  
 Tank Status: Removed  
 Tank Status Date: 12/31/1986  
 Tank Install Date: Not reported  
 Tank Closure Date: Not reported  
 Capacity Range: 10,000 to 19,999 Gallons  
 Tank Permit Expiration Date: Not reported  
 Tank Upgrade Date: Not reported  
 Tank Spill Prevention: Not reported  
 Tank Overfill Prevention: Not reported  
 Tank Material: Not reported  
 Tank Construction: Not reported  
 Tank Tightness Test: Not reported  
 Tank Corrosion Protection: Not reported  
 Tank Manifold: Not reported  
 Tank Release Detection: Not reported  
 Tank SFC Type: Not reported  
 Pipe Material: Not reported  
 Pipe Construction: Not reported  
 Pipe Primary Release Detection: Not reported  
 Pipe Second Release Detection: Not reported  
 Pipe Corrosion Protection: Not reported  
 Pipe Pumping System: Not reported  
 Responsible Unit: NORTHWEST  
 Dispencer/Pump SFC Type: Not reported

**306  
 NNW  
 1/2-1  
 0.763 mi.  
 4031 ft.**

**KETTELLS  
 43722 SE 87TH ST  
 NORTH BEND, WA 98108**

**WA CSCSL U004051476  
 WA ALLSITES N/A  
 WA LUST  
 WA UST**

**Relative:  
 Higher**

CSCSL:  
 Facility ID: 6878135  
 Region: Northwest  
 Lat/Long: 47.550963000000 / -122.329396  
 Brownfield Status: Not reported  
 Rank Status: Not reported  
 Clean Up Siteid: 12102  
 Site Status: Cleanup Started  
 PSI?: Not reported  
 Contaminant Name: Petroleum-Diesel  
 Ground Water: S  
 Surface Water: Not reported  
 Soil: C  
 Sediment: Not reported  
 Air: Not reported  
 Bedrock: Not reported  
 Responsible Unit: Northwest

**Actual:  
 11 ft.**

Map ID  
Direction  
Distance  
Elevation

MAP FINDINGS

Site

Database(s)

EDR ID Number  
EPA ID Number

**KETTELLS (Continued)**

**U004051476**

Facility ID: 6878135  
Region: Northwest  
Lat/Long: 47.550963000000 / -122.329396  
Brownfield Status: Not reported  
Rank Status: Not reported  
Clean Up Siteid: 12102  
Site Status: Cleanup Started  
PSI?: Not reported  
Contaminant Name: Petroleum-Gasoline  
Ground Water: Not reported  
Surface Water: Not reported  
Soil: C  
Sediment: Not reported  
Air: Not reported  
Bedrock: Not reported  
Responsible Unit: Northwest

**ALLSITES:**

Facility Id: 6878135  
Latitude: 47.550963  
Longitude: -122.32939  
Ecology Interest Type Code: VOLCLNST  
Facility ID: 6878135  
Facility Company: KETTELLS  
Interaction: I  
Interaction 1: UST  
Interaction 2: Underground Storage Tank  
Ecology Program: TOXICS  
Program Data: ISIS  
Facility Alt.: Not reported  
Program ID: 619229  
Date Interaction: 05/24/2006  
Date Interaction 3: 05/24/2006

Facility ID: 6878135  
Facility Company: KETTELLS  
Interaction: A  
Interaction 1: INDPNDNT  
Interaction 2: Independent Cleanup  
Ecology Program: TOXICS  
Program Data: ISIS  
Facility Alt.: KETTELLS  
Program ID: Not reported  
Date Interaction: 04/08/2013  
Date Interaction 3: 04/08/2013

Facility ID: 6878135  
Facility Company: KETTELLS  
Interaction: A  
Interaction 1: LUST  
Interaction 2: LUST Facility  
Ecology Program: TOXICS  
Program Data: ISIS  
Facility Alt.: KETTELLS CORNER  
Program ID: 619229  
Date Interaction: 04/01/2013  
Date Interaction 3: 04/01/2013



Map ID  
Direction  
Distance  
Elevation

MAP FINDINGS

Site

Database(s)

EDR ID Number  
EPA ID Number

**KETTELLS (Continued)**

**U004051476**

Facility ID: 6878135  
Facility Company: KETTELLS  
Interaction: A  
Interaction 1: VOLCLNST  
Interaction 2: Voluntary Cleanup Sites  
Ecology Program: TOXICS  
Program Data: ISIS  
Facility Alt.: KETTELLS  
Program ID: NW2713  
Date Interaction: 04/16/2013  
Date Interaction 3: 04/16/2013

Facility Id: 6878135  
Latitude: 47.550963  
Longitude: -122.32939  
Ecology Interest Type Code: INDPNDNT  
Facility ID: 6878135  
Facility Company: KETTELLS  
Interaction: I  
Interaction 1: UST  
Interaction 2: Underground Storage Tank  
Ecology Program: TOXICS  
Program Data: ISIS  
Facility Alt.: Not reported  
Program ID: 619229  
Date Interaction: 05/24/2006  
Date Interaction 3: 05/24/2006

Facility ID: 6878135  
Facility Company: KETTELLS  
Interaction: A  
Interaction 1: INDPNDNT  
Interaction 2: Independent Cleanup  
Ecology Program: TOXICS  
Program Data: ISIS  
Facility Alt.: KETTELLS  
Program ID: Not reported  
Date Interaction: 04/08/2013  
Date Interaction 3: 04/08/2013

Facility ID: 6878135  
Facility Company: KETTELLS  
Interaction: A  
Interaction 1: LUST  
Interaction 2: LUST Facility  
Ecology Program: TOXICS  
Program Data: ISIS  
Facility Alt.: KETTELLS CORNER  
Program ID: 619229  
Date Interaction: 04/01/2013  
Date Interaction 3: 04/01/2013

Facility ID: 6878135  
Facility Company: KETTELLS  
Interaction: A  
Interaction 1: VOLCLNST

Map ID  
Direction  
Distance  
Elevation

MAP FINDINGS

Site

Database(s)

EDR ID Number  
EPA ID Number

**KETTELLS (Continued)**

**U004051476**

Interaction 2: Voluntary Cleanup Sites  
Ecology Program: TOXICS  
Program Data: ISIS  
Facility Alt.: KETTELLS  
Program ID: NW2713  
Date Interaction: 04/16/2013  
Date Interaction 3: 04/16/2013

Facility Id: 6878135  
Latitude: 47.550963  
Longitude: -122.32939  
Ecology Interest Type Code: UST  
Facility ID: 6878135  
Facility Company: KETTELLS  
Interaction: I  
Interaction 1: UST  
Interaction 2: Underground Storage Tank  
Ecology Program: TOXICS  
Program Data: ISIS  
Facility Alt.: Not reported  
Program ID: 619229  
Date Interaction: 05/24/2006  
Date Interaction 3: 05/24/2006

Facility ID: 6878135  
Facility Company: KETTELLS  
Interaction: A  
Interaction 1: INDPNDNT  
Interaction 2: Independent Cleanup  
Ecology Program: TOXICS  
Program Data: ISIS  
Facility Alt.: KETTELLS  
Program ID: Not reported  
Date Interaction: 04/08/2013  
Date Interaction 3: 04/08/2013

Facility ID: 6878135  
Facility Company: KETTELLS  
Interaction: A  
Interaction 1: LUST  
Interaction 2: LUST Facility  
Ecology Program: TOXICS  
Program Data: ISIS  
Facility Alt.: KETTELLS CORNER  
Program ID: 619229  
Date Interaction: 04/01/2013  
Date Interaction 3: 04/01/2013

Facility ID: 6878135  
Facility Company: KETTELLS  
Interaction: A  
Interaction 1: VOLCLNST  
Interaction 2: Voluntary Cleanup Sites  
Ecology Program: TOXICS  
Program Data: ISIS  
Facility Alt.: KETTELLS

Map ID  
Direction  
Distance  
Elevation

MAP FINDINGS

Site

Database(s)

EDR ID Number  
EPA ID Number

**KETTELLS (Continued)**

**U004051476**

Program ID: NW2713  
Date Interaction: 04/16/2013  
Date Interaction 3: 04/16/2013

Facility Id: 6878135  
Latitude: 47.550963  
Longitude: -122.32939  
Ecology Interest Type Code: LUST  
Facility ID: 6878135  
Facility Company: KETTELLS  
Interaction: I  
Interaction 1: UST  
Interaction 2: Underground Storage Tank  
Ecology Program: TOXICS  
Program Data: ISIS  
Facility Alt.: Not reported  
Program ID: 619229  
Date Interaction: 05/24/2006  
Date Interaction 3: 05/24/2006

Facility ID: 6878135  
Facility Company: KETTELLS  
Interaction: A  
Interaction 1: INDPNDNT  
Interaction 2: Independent Cleanup  
Ecology Program: TOXICS  
Program Data: ISIS  
Facility Alt.: KETTELLS  
Program ID: Not reported  
Date Interaction: 04/08/2013  
Date Interaction 3: 04/08/2013

Facility ID: 6878135  
Facility Company: KETTELLS  
Interaction: A  
Interaction 1: LUST  
Interaction 2: LUST Facility  
Ecology Program: TOXICS  
Program Data: ISIS  
Facility Alt.: KETTELLS CORNER  
Program ID: 619229  
Date Interaction: 04/01/2013  
Date Interaction 3: 04/01/2013

Facility ID: 6878135  
Facility Company: KETTELLS  
Interaction: A  
Interaction 1: VOLCLNST  
Interaction 2: Voluntary Cleanup Sites  
Ecology Program: TOXICS  
Program Data: ISIS  
Facility Alt.: KETTELLS  
Program ID: NW2713  
Date Interaction: 04/16/2013  
Date Interaction 3: 04/16/2013

Map ID  
Direction  
Distance  
Elevation

MAP FINDINGS

Site

Database(s)

EDR ID Number  
EPA ID Number

**KETTELLS (Continued)**

**U004051476**

LUST:

Facility ID: 6878135  
Facility Status: Cleanup Started  
Cleanup Site ID: 12102  
Cleanup Unit Type: Upland  
Process Type: Independent Action  
Alternate Name: KETTELLS  
Release Status Date: 05/11/2006  
Site Response Unit Code: Northwest  
Lat/Long: 47.550963 / -122.32939

UST:

Facility ID: 6878135  
Site Id: 619229  
UBI: Not reported  
Phone Number: 4254443833  
Decimal Latitude: 47.550963000000003  
Decimal Longitude: -122.329396

Tank Name: 1  
Tag Number: Not reported  
Tank Status: Closure in Process  
Tank Status Date: 05/24/2006  
Tank Install Date: Not reported  
Tank Closure Date: Not reported  
Capacity Range: 2,001 to 4,999 Gallons  
Tank Permit Expiration Date: Not reported  
Tank Upgrade Date: Not reported  
Tank Spill Prevention: Not reported  
Tank Overfill Prevention: Not reported  
Tank Material: Not reported  
Tank Construction: Not reported  
Tank Tightness Test: Not reported  
Tank Corrosion Protection: Not reported  
Tank Manifold: Not reported  
Tank Release Detection: Not reported  
Tank SFC Type: Not reported  
Pipe Material: Not reported  
Pipe Construction: Not reported  
Pipe Primary Release Detection: Not reported  
Pipe Second Release Detection: Not reported  
Pipe Corrosion Protection: Not reported  
Pipe Pumping System: Not reported  
Responsible Unit: NORTHWEST  
Dispenser/Pump SFC Type: Not reported

Tank Name: 2  
Tag Number: Not reported  
Tank Status: Closure in Process  
Tank Status Date: 05/24/2006  
Tank Install Date: Not reported  
Tank Closure Date: Not reported  
Capacity Range: 10,000 to 19,999 Gallons  
Tank Permit Expiration Date: Not reported  
Tank Upgrade Date: Not reported

Map ID  
Direction  
Distance  
Elevation

MAP FINDINGS

Site

Database(s)

EDR ID Number  
EPA ID Number

**KETTELLS (Continued)**

**U004051476**

Tank Spill Prevention: Not reported  
Tank Overfill Prevention: Not reported  
Tank Material: Not reported  
Tank Construction: Not reported  
Tank Tightness Test: Not reported  
Tank Corrosion Protection: Not reported  
Tank Manifold: Not reported  
Tank Release Detection: Not reported  
Tank SFC Type: Not reported  
Pipe Material: Not reported  
Pipe Construction: Not reported  
Pipe Primary Release Detection: Not reported  
Pipe Second Release Detection: Not reported  
Pipe Corrosion Protection: Not reported  
Pipe Pumping System: Not reported  
Responsible Unit: NORTHWEST  
Dispenser/Pump SFC Type: Not reported

307  
NNW  
1/2-1  
0.783 mi.  
4136 ft.

**CAPITAL INDUSTRIES INC**  
**5801 3RD AVE S**  
**SEATTLE, WA 98108**

**RCRA-SQG 1000264308**  
**FTTS WAD009245465**  
**HIST FTTS**  
**WA CSCSL**  
**WA ALLSITES**  
**WA MANIFEST**  
**WA SPILLS**  
**WA AIRS**  
**US AIRS**

**Relative:**  
**Higher**

**Actual:**  
**11 ft.**

**RCRA-SQG:**

Date form received by agency: 02/28/2012  
Facility name: CAPITAL INDUSTRIES INC  
Facility address: 5801 3RD AVE S  
SEATTLE, WA 98108  
EPA ID: WAD009245465  
Mailing address: PO BOX 80983  
SEATTLE, WA 98108  
Contact: RAY CARR  
Contact address: 5801 3RD AVE S  
SEATTLE, WA 98108  
Contact country: US  
Contact telephone: (206) 762-8585  
Contact email: RCARR@CAPITALIND.COM  
EPA Region: 10  
Land type: Private  
Classification: Small Small Quantity Generator  
Description: Handler: generates more than 100 and less than 1000 kg of hazardous waste during any calendar month and accumulates less than 6000 kg of hazardous waste at any time; or generates 100 kg or less of hazardous waste during any calendar month, and accumulates more than 1000 kg of hazardous waste at any time

**Owner/Operator Summary:**

Owner/operator name: RONALD TAYLOR  
Owner/operator address: 5801 3RD AVE S PO BOX 80983  
SEATTLE, 98108  
Owner/operator country: US  
Owner/operator telephone: (206)762-8585

Map ID  
Direction  
Distance  
Elevation

MAP FINDINGS

Site

Database(s)

EDR ID Number  
EPA ID Number

**CAPITAL INDUSTRIES INC (Continued)**

**1000264308**

Legal status: Private  
Owner/Operator Type: Operator  
Owner/Op start date: 04/04/1985  
Owner/Op end date: Not reported

Owner/operator name: RONALD T  
Owner/operator address: 5801 3RD AVE S PO BOX 80983  
SEATTLE, WA 98108

Owner/operator country: US  
Owner/operator telephone: (206)762-8585  
Legal status: Private  
Owner/Operator Type: Operator  
Owner/Op start date: 04/04/1985  
Owner/Op end date: Not reported

Owner/operator name: RONALD T  
Owner/operator address: PO BOX 80983  
SEATTLE, WA 98108

Owner/operator country: US  
Owner/operator telephone: (206)762-8585  
Legal status: Private  
Owner/Operator Type: Owner  
Owner/Op start date: 03/06/2001  
Owner/Op end date: Not reported

Owner/operator name: CAPITAL INDUSTRIES INC  
Owner/operator address: PO BOX 80983  
SEATTLE, 98108

Owner/operator country: US  
Owner/operator telephone: (206)762-8585  
Legal status: Private  
Owner/Operator Type: Owner  
Owner/Op start date: 03/06/2001  
Owner/Op end date: Not reported

Handler Activities Summary:

U.S. importer of hazardous waste: No  
Mixed waste (haz. and radioactive): No  
Recycler of hazardous waste: Yes  
Transporter of hazardous waste: No  
Treater, storer or disposer of HW: No  
Underground injection activity: No  
On-site burner exemption: No  
Furnace exemption: No  
Used oil fuel burner: No  
Used oil processor: No  
User oil refiner: No  
Used oil fuel marketer to burner: No  
Used oil Specification marketer: No  
Used oil transfer facility: No  
Used oil transporter: No

Historical Generators:

Date form received by agency: 02/28/2011  
Facility name: CAPITAL INDUSTRIES INC  
Classification: Small Quantity Generator

Map ID  
Direction  
Distance  
Elevation

MAP FINDINGS

Site

Database(s)

EDR ID Number  
EPA ID Number

**CAPITAL INDUSTRIES INC (Continued)**

**1000264308**

Date form received by agency: 02/26/2010  
Facility name: CAPITAL INDUSTRIES INC  
Classification: Small Quantity Generator

Date form received by agency: 12/31/2007  
Facility name: CAPITAL INDUSTRIES INC  
Classification: Small Quantity Generator

Date form received by agency: 12/31/2005  
Facility name: CAPITAL INDUSTRIES INC  
Classification: Small Quantity Generator

Date form received by agency: 12/31/2003  
Facility name: CAPITAL INDUSTRIES INC  
Classification: Large Quantity Generator

Date form received by agency: 02/24/1994  
Facility name: CAPITAL INDUSTRIES INC  
Site name: CAPITAL INDUSTRIES, INC.  
Classification: Large Quantity Generator

Date form received by agency: 09/01/1993  
Facility name: CAPITAL INDUSTRIES INC  
Classification: Large Quantity Generator

Date form received by agency: 12/31/1990  
Facility name: CAPITAL INDUSTRIES INC  
Classification: Large Quantity Generator

**Hazardous Waste Summary:**

Waste code: D001  
Waste name: IGNITABLE HAZARDOUS WASTES ARE THOSE WASTES WHICH HAVE A FLASHPOINT OF LESS THAN 140 DEGREES FAHRENHEIT AS DETERMINED BY A PENSKEY-MARTENS CLOSED CUP FLASH POINT TESTER. ANOTHER METHOD OF DETERMINING THE FLASH POINT OF A WASTE IS TO REVIEW THE MATERIAL SAFETY DATA SHEET, WHICH CAN BE OBTAINED FROM THE MANUFACTURER OR DISTRIBUTOR OF THE MATERIAL. LACQUER THINNER IS AN EXAMPLE OF A COMMONLY USED SOLVENT WHICH WOULD BE CONSIDERED AS IGNITABLE HAZARDOUS WASTE.

Waste code: D043  
Waste name: VINYL CHLORIDE

Waste code: F003  
Waste name: THE FOLLOWING SPENT NON-HALOGENATED SOLVENTS: XYLENE, ACETONE, ETHYL ACETATE, ETHYL BENZENE, ETHYL ETHER, METHYL ISOBUTYL KETONE, N-BUTYL ALCOHOL, CYCLOHEXANONE, AND METHANOL; ALL SPENT SOLVENT MIXTURES/BLENDS CONTAINING, BEFORE USE, ONLY THE ABOVE SPENT NON-HALOGENATED SOLVENTS; AND ALL SPENT SOLVENT MIXTURES/BLENDS CONTAINING, BEFORE USE, ONE OR MORE OF THE ABOVE NON-HALOGENATED SOLVENTS, AND, A TOTAL OF TEN PERCENT OR MORE (BY VOLUME) OF ONE OR MORE OF THOSE SOLVENTS LISTED IN F001, F002, F004, AND F005, AND STILL BOTTOMS FROM THE RECOVERY OF THESE SPENT SOLVENTS AND SPENT SOLVENT MIXTURES.

Waste code: F005  
Waste name: THE FOLLOWING SPENT NON-HALOGENATED SOLVENTS: TOLUENE, METHYL ETHYL KETONE, CARBON DISULFIDE, ISOBUTANOL, PYRIDINE, BENZENE,

Map ID  
Direction  
Distance  
Elevation

MAP FINDINGS

Site

Database(s)

EDR ID Number  
EPA ID Number

**CAPITAL INDUSTRIES INC (Continued)**

**1000264308**

2-ETHOXYETHANOL, AND 2-NITROPROPANE; ALL SPENT SOLVENT MIXTURES/BLENDS CONTAINING, BEFORE USE, A TOTAL OF TEN PERCENT OR MORE (BY VOLUME) OF ONE OR MORE OF THE ABOVE NON-HALOGENATED SOLVENTS OR THOSE SOLVENTS LISTED IN F001, F002, OR F004; AND STILL BOTTOMS FROM THE RECOVERY OF THESE SPENT SOLVENTS AND SPENT SOLVENT MIXTURES.

Waste code: WT02

Waste name: Washington State Dangerous Toxic Waste with a toxic constituents concentration greater than or equal to 0.001% and less than 1.0%, determined by biological testing methods or a book designation procedure.

Waste code: D001

Waste name: IGNITABLE HAZARDOUS WASTES ARE THOSE WASTES WHICH HAVE A FLASHPOINT OF LESS THAN 140 DEGREES FAHRENHEIT AS DETERMINED BY A PENSKY-MARTENS CLOSED CUP FLASH POINT TESTER. ANOTHER METHOD OF DETERMINING THE FLASH POINT OF A WASTE IS TO REVIEW THE MATERIAL SAFETY DATA SHEET, WHICH CAN BE OBTAINED FROM THE MANUFACTURER OR DISTRIBUTOR OF THE MATERIAL. LACQUER THINNER IS AN EXAMPLE OF A COMMONLY USED SOLVENT WHICH WOULD BE CONSIDERED AS IGNITABLE HAZARDOUS WASTE.

Waste code: D043

Waste name: VINYL CHLORIDE

Waste code: F002

Waste name: THE FOLLOWING SPENT HALOGENATED SOLVENTS: TETRACHLOROETHYLENE, METHYLENE CHLORIDE, TRICHLOROETHYLENE, 1,1,1-TRICHLOROETHANE, CHLOROBENZENE, 1,1,2-TRICHLORO-1,2,2-TRIFLUOROETHANE, ORTHO-DICHLOROBENZENE, TRICHLOROFLUOROMETHANE, AND 1,1,2-TRICHLOROETHANE; ALL SPENT SOLVENT MIXTURES/BLENDS CONTAINING, BEFORE USE, A TOTAL OF TEN PERCENT OR MORE (BY VOLUME) OF ONE OR MORE OF THE ABOVE HALOGENATED SOLVENTS OR THOSE LISTED IN F001, F004, OR F005, AND STILL BOTTOMS FROM THE RECOVERY OF THESE SPENT SOLVENTS AND SPENT SOLVENT MIXTURES.

Waste code: F003

Waste name: THE FOLLOWING SPENT NON-HALOGENATED SOLVENTS: XYLENE, ACETONE, ETHYL ACETATE, ETHYL BENZENE, ETHYL ETHER, METHYL ISOBUTYL KETONE, N-BUTYL ALCOHOL, CYCLOHEXANONE, AND METHANOL; ALL SPENT SOLVENT MIXTURES/BLENDS CONTAINING, BEFORE USE, ONLY THE ABOVE SPENT NON-HALOGENATED SOLVENTS; AND ALL SPENT SOLVENT MIXTURES/BLENDS CONTAINING, BEFORE USE, ONE OR MORE OF THE ABOVE NON-HALOGENATED SOLVENTS, AND, A TOTAL OF TEN PERCENT OR MORE (BY VOLUME) OF ONE OR MORE OF THOSE SOLVENTS LISTED IN F001, F002, F004, AND F005, AND STILL BOTTOMS FROM THE RECOVERY OF THESE SPENT SOLVENTS AND SPENT SOLVENT MIXTURES.

Waste code: F005

Waste name: THE FOLLOWING SPENT NON-HALOGENATED SOLVENTS: TOLUENE, METHYL ETHYL KETONE, CARBON DISULFIDE, ISOBUTANOL, PYRIDINE, BENZENE, 2-ETHOXYETHANOL, AND 2-NITROPROPANE; ALL SPENT SOLVENT MIXTURES/BLENDS CONTAINING, BEFORE USE, A TOTAL OF TEN PERCENT OR MORE (BY VOLUME) OF ONE OR MORE OF THE ABOVE NON-HALOGENATED SOLVENTS OR THOSE SOLVENTS LISTED IN F001, F002, OR F004; AND STILL BOTTOMS FROM THE RECOVERY OF THESE SPENT SOLVENTS AND SPENT SOLVENT MIXTURES.



Map ID  
Direction  
Distance  
Elevation

MAP FINDINGS

Site

Database(s)

EDR ID Number  
EPA ID Number

**CAPITAL INDUSTRIES INC (Continued)**

**1000264308**

Facility Has Received Notices of Violations:

Regulation violated: Not reported  
Area of violation: TSD - General Facility Standards  
Date violation determined: 03/11/2011  
Date achieved compliance: 04/28/2011  
Violation lead agency: State  
Enforcement action: WRITTEN INFORMAL  
Enforcement action date: 03/22/2011  
Enf. disposition status: Not reported  
Enf. disp. status date: Not reported  
Enforcement lead agency: State  
Proposed penalty amount: Not reported  
Final penalty amount: Not reported  
Paid penalty amount: Not reported

Regulation violated: Not reported  
Area of violation: Generators - General  
Date violation determined: 03/11/2011  
Date achieved compliance: 04/28/2011  
Violation lead agency: State  
Enforcement action: WRITTEN INFORMAL  
Enforcement action date: 03/22/2011  
Enf. disposition status: Not reported  
Enf. disp. status date: Not reported  
Enforcement lead agency: State  
Proposed penalty amount: Not reported  
Final penalty amount: Not reported  
Paid penalty amount: Not reported

Regulation violated: Not reported  
Area of violation: TSD IS-Container Use and Management  
Date violation determined: 03/11/2011  
Date achieved compliance: 04/28/2011  
Violation lead agency: State  
Enforcement action: WRITTEN INFORMAL  
Enforcement action date: 03/22/2011  
Enf. disposition status: Not reported  
Enf. disp. status date: Not reported  
Enforcement lead agency: State  
Proposed penalty amount: Not reported  
Final penalty amount: Not reported  
Paid penalty amount: Not reported

Regulation violated: Not reported  
Area of violation: Used Oil - Generators  
Date violation determined: 03/11/2011  
Date achieved compliance: 04/28/2011  
Violation lead agency: State  
Enforcement action: WRITTEN INFORMAL  
Enforcement action date: 03/22/2011  
Enf. disposition status: Not reported  
Enf. disp. status date: Not reported  
Enforcement lead agency: State  
Proposed penalty amount: Not reported  
Final penalty amount: Not reported  
Paid penalty amount: Not reported

Map ID  
Direction  
Distance  
Elevation

MAP FINDINGS

Site

Database(s)

EDR ID Number  
EPA ID Number

**CAPITAL INDUSTRIES INC (Continued)**

**1000264308**

Regulation violated: Not reported  
Area of violation: Generators - Pre-transport  
Date violation determined: 03/11/2011  
Date achieved compliance: 04/28/2011  
Violation lead agency: State  
Enforcement action: WRITTEN INFORMAL  
Enforcement action date: 03/22/2011  
Enf. disposition status: Not reported  
Enf. disp. status date: Not reported  
Enforcement lead agency: State  
Proposed penalty amount: Not reported  
Final penalty amount: Not reported  
Paid penalty amount: Not reported

Regulation violated: Not reported  
Area of violation: TSD - Contingency Plan and Emergency Procedures  
Date violation determined: 03/11/2011  
Date achieved compliance: 04/28/2011  
Violation lead agency: State  
Enforcement action: WRITTEN INFORMAL  
Enforcement action date: 03/22/2011  
Enf. disposition status: Not reported  
Enf. disp. status date: Not reported  
Enforcement lead agency: State  
Proposed penalty amount: Not reported  
Final penalty amount: Not reported  
Paid penalty amount: Not reported

Regulation violated: Not reported  
Area of violation: State Statute or Regulation  
Date violation determined: 03/11/2011  
Date achieved compliance: 04/28/2011  
Violation lead agency: State  
Enforcement action: WRITTEN INFORMAL  
Enforcement action date: 03/22/2011  
Enf. disposition status: Not reported  
Enf. disp. status date: Not reported  
Enforcement lead agency: State  
Proposed penalty amount: Not reported  
Final penalty amount: Not reported  
Paid penalty amount: Not reported

Regulation violated: Not reported  
Area of violation: State Statute or Regulation  
Date violation determined: 11/16/2007  
Date achieved compliance: 11/16/2007  
Violation lead agency: State  
Enforcement action: WRITTEN INFORMAL  
Enforcement action date: 12/14/2007  
Enf. disposition status: Not reported  
Enf. disp. status date: Not reported  
Enforcement lead agency: State  
Proposed penalty amount: Not reported  
Final penalty amount: Not reported  
Paid penalty amount: Not reported

Regulation violated: Not reported

Map ID  
Direction  
Distance  
Elevation

MAP FINDINGS

Site

Database(s)

EDR ID Number  
EPA ID Number

**CAPITAL INDUSTRIES INC (Continued)**

**1000264308**

Area of violation: Used Oil - Generators  
Date violation determined: 11/16/2007  
Date achieved compliance: 11/19/2007  
Violation lead agency: State  
Enforcement action: WRITTEN INFORMAL  
Enforcement action date: 12/14/2007  
Enf. disposition status: Not reported  
Enf. disp. status date: Not reported  
Enforcement lead agency: State  
Proposed penalty amount: Not reported  
Final penalty amount: Not reported  
Paid penalty amount: Not reported

Regulation violated: Not reported  
Area of violation: Generators - Pre-transport  
Date violation determined: 11/16/2007  
Date achieved compliance: 11/19/2007  
Violation lead agency: State  
Enforcement action: WRITTEN INFORMAL  
Enforcement action date: 12/14/2007  
Enf. disposition status: Not reported  
Enf. disp. status date: Not reported  
Enforcement lead agency: State  
Proposed penalty amount: Not reported  
Final penalty amount: Not reported  
Paid penalty amount: Not reported

Regulation violated: SR - 200(1)(c)(d)  
Area of violation: Generators - General  
Date violation determined: 02/13/1998  
Date achieved compliance: 03/20/1998  
Violation lead agency: State  
Enforcement action: WRITTEN INFORMAL  
Enforcement action date: 02/24/1998  
Enf. disposition status: Not reported  
Enf. disp. status date: Not reported  
Enforcement lead agency: State  
Proposed penalty amount: Not reported  
Final penalty amount: Not reported  
Paid penalty amount: Not reported

Regulation violated: SR - 630(5)(a)  
Area of violation: Generators - General  
Date violation determined: 02/13/1998  
Date achieved compliance: 03/20/1998  
Violation lead agency: State  
Enforcement action: WRITTEN INFORMAL  
Enforcement action date: 02/24/1998  
Enf. disposition status: Not reported  
Enf. disp. status date: Not reported  
Enforcement lead agency: State  
Proposed penalty amount: Not reported  
Final penalty amount: Not reported  
Paid penalty amount: Not reported

Regulation violated: SR - 200(2)  
Area of violation: Generators - General

Map ID  
Direction  
Distance  
Elevation

MAP FINDINGS

Site

Database(s)

EDR ID Number  
EPA ID Number

**CAPITAL INDUSTRIES INC (Continued)**

**1000264308**

Date violation determined: 02/13/1998  
Date achieved compliance: 03/20/1998  
Violation lead agency: State  
Enforcement action: WRITTEN INFORMAL  
Enforcement action date: 02/24/1998  
Enf. disposition status: Not reported  
Enf. disp. status date: Not reported  
Enforcement lead agency: State  
Proposed penalty amount: Not reported  
Final penalty amount: Not reported  
Paid penalty amount: Not reported

Regulation violated: SR - 170(1)(a)  
Area of violation: Generators - General  
Date violation determined: 02/13/1998  
Date achieved compliance: 08/31/1998  
Violation lead agency: State  
Enforcement action: WRITTEN INFORMAL  
Enforcement action date: 02/24/1998  
Enf. disposition status: Not reported  
Enf. disp. status date: Not reported  
Enforcement lead agency: State  
Proposed penalty amount: Not reported  
Final penalty amount: Not reported  
Paid penalty amount: Not reported

Regulation violated: SR - 630(6)  
Area of violation: Generators - General  
Date violation determined: 02/13/1998  
Date achieved compliance: 03/27/1998  
Violation lead agency: State  
Enforcement action: WRITTEN INFORMAL  
Enforcement action date: 02/24/1998  
Enf. disposition status: Not reported  
Enf. disp. status date: Not reported  
Enforcement lead agency: State  
Proposed penalty amount: Not reported  
Final penalty amount: Not reported  
Paid penalty amount: Not reported

Regulation violated: SR - 201(2)  
Area of violation: Generators - General  
Date violation determined: 02/13/1998  
Date achieved compliance: 03/20/1998  
Violation lead agency: State  
Enforcement action: WRITTEN INFORMAL  
Enforcement action date: 02/24/1998  
Enf. disposition status: Not reported  
Enf. disp. status date: Not reported  
Enforcement lead agency: State  
Proposed penalty amount: Not reported  
Final penalty amount: Not reported  
Paid penalty amount: Not reported

Evaluation Action Summary:  
Evaluation date: 03/11/2011  
Evaluation: COMPLIANCE EVALUATION INSPECTION ON-SITE

Map ID  
Direction  
Distance  
Elevation

MAP FINDINGS

Site

Database(s)

EDR ID Number  
EPA ID Number

**CAPITAL INDUSTRIES INC (Continued)**

**1000264308**

Area of violation: State Statute or Regulation  
Date achieved compliance: 04/28/2011  
Evaluation lead agency: State

Evaluation date: 03/11/2011  
Evaluation: COMPLIANCE EVALUATION INSPECTION ON-SITE  
Area of violation: Used Oil - Generators  
Date achieved compliance: 04/28/2011  
Evaluation lead agency: State

Evaluation date: 03/11/2011  
Evaluation: COMPLIANCE EVALUATION INSPECTION ON-SITE  
Area of violation: TSD IS-Container Use and Management  
Date achieved compliance: 04/28/2011  
Evaluation lead agency: State

Evaluation date: 03/11/2011  
Evaluation: COMPLIANCE EVALUATION INSPECTION ON-SITE  
Area of violation: TSD - General Facility Standards  
Date achieved compliance: 04/28/2011  
Evaluation lead agency: State

Evaluation date: 03/11/2011  
Evaluation: COMPLIANCE EVALUATION INSPECTION ON-SITE  
Area of violation: Generators - General  
Date achieved compliance: 04/28/2011  
Evaluation lead agency: State

Evaluation date: 03/11/2011  
Evaluation: COMPLIANCE EVALUATION INSPECTION ON-SITE  
Area of violation: TSD - Contingency Plan and Emergency Procedures  
Date achieved compliance: 04/28/2011  
Evaluation lead agency: State

Evaluation date: 03/11/2011  
Evaluation: COMPLIANCE EVALUATION INSPECTION ON-SITE  
Area of violation: Generators - Pre-transport  
Date achieved compliance: 04/28/2011  
Evaluation lead agency: State

Evaluation date: 11/16/2007  
Evaluation: COMPLIANCE EVALUATION INSPECTION ON-SITE  
Area of violation: State Statute or Regulation  
Date achieved compliance: 11/16/2007  
Evaluation lead agency: State

Evaluation date: 11/16/2007  
Evaluation: COMPLIANCE EVALUATION INSPECTION ON-SITE  
Area of violation: Used Oil - Generators  
Date achieved compliance: 11/19/2007  
Evaluation lead agency: State

Evaluation date: 11/16/2007  
Evaluation: COMPLIANCE EVALUATION INSPECTION ON-SITE  
Area of violation: Generators - Pre-transport  
Date achieved compliance: 11/19/2007  
Evaluation lead agency: State

Map ID  
Direction  
Distance  
Elevation

MAP FINDINGS

Site

Database(s)

EDR ID Number  
EPA ID Number

**CAPITAL INDUSTRIES INC (Continued)**

**1000264308**

Evaluation date: 06/27/2001  
Evaluation: COMPLIANCE EVALUATION INSPECTION ON-SITE  
Area of violation: Not reported  
Date achieved compliance: Not reported  
Evaluation lead agency: State

Evaluation date: 02/13/1998  
Evaluation: COMPLIANCE EVALUATION INSPECTION ON-SITE  
Area of violation: Generators - General  
Date achieved compliance: 08/31/1998  
Evaluation lead agency: State

Evaluation date: 02/13/1998  
Evaluation: COMPLIANCE EVALUATION INSPECTION ON-SITE  
Area of violation: Generators - General  
Date achieved compliance: 03/27/1998  
Evaluation lead agency: State

Evaluation date: 02/13/1998  
Evaluation: COMPLIANCE EVALUATION INSPECTION ON-SITE  
Area of violation: Generators - General  
Date achieved compliance: 03/20/1998  
Evaluation lead agency: State

**FTTS:**

Case Number: Not reported  
Docket Number: 1091-06-22-325  
Complaint Issue Date: 07/23/91  
Abatement Amount: 0.0000  
Proposed Penalty: 117000.0000  
Final Assessment: 45500.0000  
Final Order Date: 10/09/91  
Close Date: / /  
Violations(s): EPCRA, Nonreporting/Failure to RPT to EPA

**FTTS INSP:**

Inspection Number: 19910124AX001 1  
Region: 10  
Inspection Date: 01/24/91  
Inspector: DAVIS  
Violation occurred: Yes  
Investigation Type: EPCRA, Enforcement, Federal Conducted  
Investigation Reason: Neutral Scheme, Region  
Legislation Code: EPCRA  
Facility Function: Manufacturer

**HIST FTTS:**

Case Number: Not reported  
Docket Number: 1091-06-22-325  
Complaint Issue Date: 07/23/1991  
Abatement Amount: 0.0000  
Proposed Penalty: 117000.0000  
Final Assessment: 45500.0000  
Final Order Date: 10/09/1991  
Close Date: / /  
Violations(s): EPCRA, Nonreporting/Failure to RPT to EPA

Map ID  
Direction  
Distance  
Elevation

MAP FINDINGS

Site

Database(s)

EDR ID Number  
EPA ID Number

**CAPITAL INDUSTRIES INC (Continued)**

**1000264308**

**HIST FTTS INSP:**

Inspection Number: 19910124AX001 1  
Region: 10  
Inspection Date: Not reported  
Inspector: DAVIS  
Violation occurred: Yes  
Investigation Type: EPCRA, Enforcement, Federal Conducted  
Investigation Reason: Neutral Scheme, Region  
Legislation Code: EPCRA  
Facility Function: Manufacturer

**CSCSL:**

Facility ID: 11598755  
Region: Northwest  
Lat/Long: 47.551479999999 / -122.33093  
Brownfield Status: Not reported  
Rank Status: Not reported  
Clean Up Siteid: 4527  
Site Status: Awaiting Cleanup  
PSI?: Not reported  
Contaminant Name: Halogenated Organics  
Ground Water: C  
Surface Water: Not reported  
Soil: C  
Sediment: Not reported  
Air: S  
Bedrock: Not reported  
Responsible Unit: Northwest

**ALLSITES:**

Facility Id: 11598755  
Latitude: 47.55148  
Longitude: -122.33093  
Ecology Interest Type Code: HWG  
Facility ID: 11598755  
Facility Company: Capital Industries Inc  
Interaction: A  
Interaction 1: HWG  
Interaction 2: Hazardous Waste Generator  
Ecology Program: HAZWASTE  
Program Data: TURBOWASTE  
Facility Alt.: Capital Industries Inc  
Program ID: WAD009245465  
Date Interaction: 09/15/1983  
Date Interaction 3: 09/15/1983  
  
Facility ID: 11598755  
Facility Company: Capital Industries Inc  
Interaction: I  
Interaction 1: TIER2  
Interaction 2: Emergency/Haz Chem Rpt TIER2  
Ecology Program: HAZWASTE  
Program Data: EPCRA  
Facility Alt.: Not reported  
Program ID: WAD009245465

Map ID  
Direction  
Distance  
Elevation

MAP FINDINGS

Site

Database(s)

EDR ID Number  
EPA ID Number

**CAPITAL INDUSTRIES INC (Continued)**

**1000264308**

Date Interaction:	01/01/1987
Date Interaction 3:	01/01/1987
Facility ID:	11598755
Facility Company:	Capital Industries Inc
Interaction:	I
Interaction 1:	TRI
Interaction 2:	Toxics Release Inventory
Ecology Program:	HAZWASTE
Program Data:	EPCRA
Facility Alt.:	Not reported
Program ID:	WAD009245465
Date Interaction:	01/01/1989
Date Interaction 3:	01/01/1989
Facility ID:	11598755
Facility Company:	Capital Industries Inc
Interaction:	I
Interaction 1:	TRI
Interaction 2:	Toxics Release Inventory
Ecology Program:	HAZWASTE
Program Data:	EPCRA
Facility Alt.:	Not reported
Program ID:	WAD009245465
Date Interaction:	01/01/1990
Date Interaction 3:	01/01/1990
Facility ID:	11598755
Facility Company:	Capital Industries Inc
Interaction:	A
Interaction 1:	HWP
Interaction 2:	Hazardous Waste Planner
Ecology Program:	HAZWASTE
Program Data:	HWPVRT
Facility Alt.:	Not reported
Program ID:	WAD009245465
Date Interaction:	01/01/1992
Date Interaction 3:	01/01/1992
Facility ID:	11598755
Facility Company:	Capital Industries Inc
Interaction:	A
Interaction 1:	SCS
Interaction 2:	State Cleanup Site
Ecology Program:	TOXICS
Program Data:	ISIS
Facility Alt.:	Capital Industries Inc
Program ID:	Not reported
Date Interaction:	10/04/2006
Date Interaction 3:	10/04/2006
Facility ID:	11598755
Facility Company:	Capital Industries Inc
Interaction:	A
Interaction 1:	ENFORFNL
Interaction 2:	Enforcement Final
Ecology Program:	HAZWASTE



Map ID  
Direction  
Distance  
Elevation

MAP FINDINGS

Site

Database(s)

EDR ID Number  
EPA ID Number

**CAPITAL INDUSTRIES INC (Continued)**

**1000264308**

Program Data:	DMS
Facility Alt.:	Not reported
Program ID:	Not reported
Date Interaction:	01/10/2008
Date Interaction 3:	01/10/2008
Facility ID:	11598755
Facility Company:	Capital Industries Inc
Interaction:	A
Interaction 1:	ENFORFNL
Interaction 2:	Enforcement Final
Ecology Program:	HAZWASTE
Program Data:	DMS
Facility Alt.:	Not reported
Program ID:	Not reported
Date Interaction:	01/10/2008
Date Interaction 3:	01/10/2008
Facility ID:	11598755
Facility Company:	Capital Industries Inc
Interaction:	A
Interaction 1:	ENFORFNL
Interaction 2:	Enforcement Final
Ecology Program:	HAZWASTE
Program Data:	DMS
Facility Alt.:	Not reported
Program ID:	Not reported
Date Interaction:	01/10/2008
Date Interaction 3:	01/10/2008
Facility ID:	11598755
Facility Company:	Capital Industries Inc
Interaction:	A
Interaction 1:	ENFORFNL
Interaction 2:	Enforcement Final
Ecology Program:	HAZWASTE
Program Data:	DMS
Facility Alt.:	Not reported
Program ID:	Not reported
Date Interaction:	01/10/2008
Date Interaction 3:	01/10/2008
Facility ID:	11598755
Facility Company:	Capital Industries Inc
Interaction:	A

Map ID  
Direction  
Distance  
Elevation

MAP FINDINGS

Site

Database(s)

EDR ID Number  
EPA ID Number

**CAPITAL INDUSTRIES INC (Continued)**

**1000264308**

Interaction 1: ENFORFNL  
Interaction 2: Enforcement Final  
Ecology Program: HAZWASTE  
Program Data: DMS  
Facility Alt.: Not reported  
Program ID: Not reported  
Date Interaction: 01/10/2008  
Date Interaction 3: 01/10/2008

Facility ID: 11598755  
Facility Company: Capital Industries Inc  
Interaction: A  
Interaction 1: ENFORFNL  
Interaction 2: Enforcement Final  
Ecology Program: HAZWASTE  
Program Data: DMS  
Facility Alt.: Not reported  
Program ID: Not reported  
Date Interaction: 01/10/2008  
Date Interaction 3: 01/10/2008

Facility ID: 11598755  
Facility Company: Capital Industries Inc  
Interaction: A  
Interaction 1: ENFORFNL  
Interaction 2: Enforcement Final  
Ecology Program: HAZWASTE  
Program Data: DMS  
Facility Alt.: Not reported  
Program ID: Not reported  
Date Interaction: 01/10/2008  
Date Interaction 3: 01/10/2008

Facility ID: 11598755  
Facility Company: Capital Industries Inc  
Interaction: A  
Interaction 1: ENFORFNL  
Interaction 2: Enforcement Final  
Ecology Program: HAZWASTE  
Program Data: DMS  
Facility Alt.: Not reported  
Program ID: Not reported  
Date Interaction: 01/10/2008  
Date Interaction 3: 01/10/2008

Facility ID: 11598755  
Facility Company: Capital Industries Inc  
Interaction: A  
Interaction 1: ENFORFNL  
Interaction 2: Enforcement Final  
Ecology Program: HAZWASTE  
Program Data: DMS  
Facility Alt.: Not reported  
Program ID: Not reported  
Date Interaction: 01/10/2008  
Date Interaction 3: 01/10/2008

Map ID  
Direction  
Distance  
Elevation

MAP FINDINGS

Site

Database(s)

EDR ID Number  
EPA ID Number

**CAPITAL INDUSTRIES INC (Continued)**

**1000264308**

Facility ID: 11598755  
Facility Company: Capital Industries Inc  
Interaction: A  
Interaction 1: AQLA  
Interaction 2: Air Qual Local Authority Reg  
Ecology Program: AIRQUAL  
Program Data: AIRSIS  
Facility Alt.: Capital Industries Inc  
Program ID: C\_033\_10385  
Date Interaction: 01/01/2007  
Date Interaction 3: 01/01/2007

Facility Id: 11598755  
Latitude: 47.55148  
Longitude: -122.33093  
Ecology Interest Type Code: HWP  
Facility ID: 11598755  
Facility Company: Capital Industries Inc  
Interaction: A  
Interaction 1: HWG  
Interaction 2: Hazardous Waste Generator  
Ecology Program: HAZWASTE  
Program Data: TURBOWASTE  
Facility Alt.: Capital Industries Inc  
Program ID: WAD009245465  
Date Interaction: 09/15/1983  
Date Interaction 3: 09/15/1983

Facility ID: 11598755  
Facility Company: Capital Industries Inc  
Interaction: I  
Interaction 1: TIER2  
Interaction 2: Emergency/Haz Chem Rpt TIER2  
Ecology Program: HAZWASTE  
Program Data: EPCRA  
Facility Alt.: Not reported  
Program ID: WAD009245465  
Date Interaction: 01/01/1987  
Date Interaction 3: 01/01/1987

Facility ID: 11598755  
Facility Company: Capital Industries Inc  
Interaction: I  
Interaction 1: TRI  
Interaction 2: Toxics Release Inventory  
Ecology Program: HAZWASTE  
Program Data: EPCRA  
Facility Alt.: Not reported  
Program ID: WAD009245465  
Date Interaction: 01/01/1989  
Date Interaction 3: 01/01/1989

Facility ID: 11598755  
Facility Company: Capital Industries Inc  
Interaction: I  
Interaction 1: TRI

Map ID  
Direction  
Distance  
Elevation

MAP FINDINGS

Site

Database(s)

EDR ID Number  
EPA ID Number

**CAPITAL INDUSTRIES INC (Continued)**

**1000264308**

Interaction 2:	Toxics Release Inventory
Ecology Program:	HAZWASTE
Program Data:	EPCRA
Facility Alt.:	Not reported
Program ID:	WAD009245465
Date Interaction:	01/01/1990
Date Interaction 3:	01/01/1990
Facility ID:	11598755
Facility Company:	Capital Industries Inc
Interaction:	A
Interaction 1:	HWP
Interaction 2:	Hazardous Waste Planner
Ecology Program:	HAZWASTE
Program Data:	HWPPRT
Facility Alt.:	Not reported
Program ID:	WAD009245465
Date Interaction:	01/01/1992
Date Interaction 3:	01/01/1992
Facility ID:	11598755
Facility Company:	Capital Industries Inc
Interaction:	A
Interaction 1:	SCS
Interaction 2:	State Cleanup Site
Ecology Program:	TOXICS
Program Data:	ISIS
Facility Alt.:	Capital Industries Inc
Program ID:	Not reported
Date Interaction:	10/04/2006
Date Interaction 3:	10/04/2006
Facility ID:	11598755
Facility Company:	Capital Industries Inc
Interaction:	A
Interaction 1:	ENFORFNL
Interaction 2:	Enforcement Final
Ecology Program:	HAZWASTE
Program Data:	DMS
Facility Alt.:	Not reported
Program ID:	Not reported
Date Interaction:	01/10/2008
Date Interaction 3:	01/10/2008
Facility ID:	11598755
Facility Company:	Capital Industries Inc
Interaction:	A
Interaction 1:	ENFORFNL
Interaction 2:	Enforcement Final
Ecology Program:	HAZWASTE
Program Data:	DMS
Facility Alt.:	Not reported
Program ID:	Not reported
Date Interaction:	01/10/2008
Date Interaction 3:	01/10/2008
Facility ID:	11598755

Map ID  
Direction  
Distance  
Elevation

MAP FINDINGS

Site

Database(s)

EDR ID Number  
EPA ID Number

**CAPITAL INDUSTRIES INC (Continued)**

**1000264308**

Facility Company: Capital Industries Inc  
Interaction: A  
Interaction 1: ENFORFNL  
Interaction 2: Enforcement Final  
Ecology Program: HAZWASTE  
Program Data: DMS  
Facility Alt.: Not reported  
Program ID: Not reported  
Date Interaction: 01/10/2008  
Date Interaction 3: 01/10/2008

Facility ID: 11598755  
Facility Company: Capital Industries Inc  
Interaction: A  
Interaction 1: ENFORFNL  
Interaction 2: Enforcement Final  
Ecology Program: HAZWASTE  
Program Data: DMS  
Facility Alt.: Not reported  
Program ID: Not reported  
Date Interaction: 01/10/2008  
Date Interaction 3: 01/10/2008

Facility ID: 11598755  
Facility Company: Capital Industries Inc  
Interaction: A  
Interaction 1: ENFORFNL  
Interaction 2: Enforcement Final  
Ecology Program: HAZWASTE  
Program Data: DMS  
Facility Alt.: Not reported  
Program ID: Not reported  
Date Interaction: 01/10/2008  
Date Interaction 3: 01/10/2008

Facility ID: 11598755  
Facility Company: Capital Industries Inc  
Interaction: A  
Interaction 1: ENFORFNL  
Interaction 2: Enforcement Final  
Ecology Program: HAZWASTE  
Program Data: DMS  
Facility Alt.: Not reported  
Program ID: Not reported  
Date Interaction: 01/10/2008  
Date Interaction 3: 01/10/2008

Facility ID: 11598755  
Facility Company: Capital Industries Inc  
Interaction: A  
Interaction 1: ENFORFNL  
Interaction 2: Enforcement Final  
Ecology Program: HAZWASTE  
Program Data: DMS  
Facility Alt.: Not reported  
Program ID: Not reported  
Date Interaction: 01/10/2008

Map ID  
Direction  
Distance  
Elevation

MAP FINDINGS

Site

Database(s)

EDR ID Number  
EPA ID Number

**CAPITAL INDUSTRIES INC (Continued)**

**1000264308**

Date Interaction 3:	01/10/2008
Facility ID:	11598755
Facility Company:	Capital Industries Inc
Interaction:	A
Interaction 1:	ENFORFNL
Interaction 2:	Enforcement Final
Ecology Program:	HAZWASTE
Program Data:	DMS
Facility Alt.:	Not reported
Program ID:	Not reported
Date Interaction:	01/10/2008
Date Interaction 3:	01/10/2008
Facility ID:	11598755
Facility Company:	Capital Industries Inc
Interaction:	A
Interaction 1:	ENFORFNL
Interaction 2:	Enforcement Final
Ecology Program:	HAZWASTE
Program Data:	DMS
Facility Alt.:	Not reported
Program ID:	Not reported
Date Interaction:	01/10/2008
Date Interaction 3:	01/10/2008
Facility ID:	11598755
Facility Company:	Capital Industries Inc
Interaction:	A
Interaction 1:	ENFORFNL
Interaction 2:	Enforcement Final
Ecology Program:	HAZWASTE
Program Data:	DMS
Facility Alt.:	Not reported
Program ID:	Not reported
Date Interaction:	01/10/2008
Date Interaction 3:	01/10/2008
Facility ID:	11598755
Facility Company:	Capital Industries Inc
Interaction:	A
Interaction 1:	AQLA
Interaction 2:	Air Qual Local Authority Reg
Ecology Program:	AIRQUAL
Program Data:	AIRSIS
Facility Alt.:	Capital Industries Inc
Program ID:	C_033_10385
Date Interaction:	01/01/2007
Date Interaction 3:	01/01/2007
Facility Id:	11598755
Latitude:	47.55148
Longitude:	-122.33093
Ecology Interest Type Code:	SCS
Facility ID:	11598755
Facility Company:	Capital Industries Inc

Map ID  
Direction  
Distance  
Elevation

MAP FINDINGS

Site

Database(s)

EDR ID Number  
EPA ID Number

**CAPITAL INDUSTRIES INC (Continued)**

**1000264308**

Interaction:	A
Interaction 1:	HWG
Interaction 2:	Hazardous Waste Generator
Ecology Program:	HAZWASTE
Program Data:	TURBOWASTE
Facility Alt.:	Capital Industries Inc
Program ID:	WAD009245465
Date Interaction:	09/15/1983
Date Interaction 3:	09/15/1983
Facility ID:	11598755
Facility Company:	Capital Industries Inc
Interaction:	I
Interaction 1:	TIER2
Interaction 2:	Emergency/Haz Chem Rpt TIER2
Ecology Program:	HAZWASTE
Program Data:	EPCRA
Facility Alt.:	Not reported
Program ID:	WAD009245465
Date Interaction:	01/01/1987
Date Interaction 3:	01/01/1987
Facility ID:	11598755
Facility Company:	Capital Industries Inc
Interaction:	I
Interaction 1:	TRI
Interaction 2:	Toxics Release Inventory
Ecology Program:	HAZWASTE
Program Data:	EPCRA
Facility Alt.:	Not reported
Program ID:	WAD009245465
Date Interaction:	01/01/1989
Date Interaction 3:	01/01/1989
Facility ID:	11598755
Facility Company:	Capital Industries Inc
Interaction:	I
Interaction 1:	TRI
Interaction 2:	Toxics Release Inventory
Ecology Program:	HAZWASTE
Program Data:	EPCRA
Facility Alt.:	Not reported
Program ID:	WAD009245465
Date Interaction:	01/01/1990
Date Interaction 3:	01/01/1990
Facility ID:	11598755
Facility Company:	Capital Industries Inc
Interaction:	A
Interaction 1:	HWP
Interaction 2:	Hazardous Waste Planner
Ecology Program:	HAZWASTE
Program Data:	HWPPRT
Facility Alt.:	Not reported
Program ID:	WAD009245465
Date Interaction:	01/01/1992
Date Interaction 3:	01/01/1992

Map ID  
Direction  
Distance  
Elevation

MAP FINDINGS

Site

Database(s)

EDR ID Number  
EPA ID Number

**CAPITAL INDUSTRIES INC (Continued)**

**1000264308**

Facility ID: 11598755  
Facility Company: Capital Industries Inc  
Interaction: A  
Interaction 1: SCS  
Interaction 2: State Cleanup Site  
Ecology Program: TOXICS  
Program Data: ISIS  
Facility Alt.: Capital Industries Inc  
Program ID: Not reported  
Date Interaction: 10/04/2006  
Date Interaction 3: 10/04/2006

Facility ID: 11598755  
Facility Company: Capital Industries Inc  
Interaction: A  
Interaction 1: ENFORFNL  
Interaction 2: Enforcement Final  
Ecology Program: HAZWASTE  
Program Data: DMS  
Facility Alt.: Not reported  
Program ID: Not reported  
Date Interaction: 01/10/2008  
Date Interaction 3: 01/10/2008

Facility ID: 11598755  
Facility Company: Capital Industries Inc  
Interaction: A  
Interaction 1: ENFORFNL  
Interaction 2: Enforcement Final  
Ecology Program: HAZWASTE  
Program Data: DMS  
Facility Alt.: Not reported  
Program ID: Not reported  
Date Interaction: 01/10/2008  
Date Interaction 3: 01/10/2008

Facility ID: 11598755  
Facility Company: Capital Industries Inc  
Interaction: A  
Interaction 1: ENFORFNL  
Interaction 2: Enforcement Final  
Ecology Program: HAZWASTE  
Program Data: DMS  
Facility Alt.: Not reported  
Program ID: Not reported  
Date Interaction: 01/10/2008  
Date Interaction 3: 01/10/2008

Facility ID: 11598755  
Facility Company: Capital Industries Inc  
Interaction: A  
Interaction 1: ENFORFNL  
Interaction 2: Enforcement Final  
Ecology Program: HAZWASTE  
Program Data: DMS  
Facility Alt.: Not reported  
Program ID: Not reported



Map ID  
Direction  
Distance  
Elevation

MAP FINDINGS

Site

Database(s)

EDR ID Number  
EPA ID Number

**CAPITAL INDUSTRIES INC (Continued)**

**1000264308**

Date Interaction: 01/10/2008  
Date Interaction 3: 01/10/2008  
  
Facility ID: 11598755  
Facility Company: Capital Industries Inc  
Interaction: A  
Interaction 1: ENFORFNL  
Interaction 2: Enforcement Final  
Ecology Program: HAZWASTE  
Program Data: DMS  
Facility Alt.: Not reported  
Program ID: Not reported  
Date Interaction: 01/10/2008  
Date Interaction 3: 01/10/2008

Facility ID: 11598755  
Facility Company: Capital Industries Inc  
Interaction: A  
Interaction 1: ENFORFNL  
Interaction 2: Enforcement Final  
Ecology Program: HAZWASTE  
Program Data: DMS  
Facility Alt.: Not reported  
Program ID: Not reported  
Date Interaction: 01/10/2008  
Date Interaction 3: 01/10/2008

Facility ID: 11598755  
Facility Company: Capital Industries Inc  
Interaction: A  
Interaction 1: ENFORFNL  
Interaction 2: Enforcement Final  
Ecology Program: HAZWASTE  
Program Data: DMS  
Facility Alt.: Not reported  
Program ID: Not reported  
Date Interaction: 01/10/2008  
Date Interaction 3: 01/10/2008

Facility ID: 11598755  
Facility Company: Capital Industries Inc  
Interaction: A  
Interaction 1: ENFORFNL  
Interaction 2: Enforcement Final  
Ecology Program: HAZWASTE  
Program Data: DMS  
Facility Alt.: Not reported  
Program ID: Not reported  
Date Interaction: 01/10/2008  
Date Interaction 3: 01/10/2008

Facility ID: 11598755  
Facility Company: Capital Industries Inc  
Interaction: A  
Interaction 1: ENFORFNL  
Interaction 2: Enforcement Final  
Ecology Program: HAZWASTE

Map ID  
Direction  
Distance  
Elevation

MAP FINDINGS

Site

Database(s)

EDR ID Number  
EPA ID Number

**CAPITAL INDUSTRIES INC (Continued)**

**1000264308**

Program Data:	DMS
Facility Alt.:	Not reported
Program ID:	Not reported
Date Interaction:	01/10/2008
Date Interaction 3:	01/10/2008
Facility ID:	11598755
Facility Company:	Capital Industries Inc
Interaction:	A
Interaction 1:	ENFORFNL
Interaction 2:	Enforcement Final
Ecology Program:	HAZWASTE
Program Data:	DMS
Facility Alt.:	Not reported
Program ID:	Not reported
Date Interaction:	01/10/2008
Date Interaction 3:	01/10/2008
Facility ID:	11598755
Facility Company:	Capital Industries Inc
Interaction:	A
Interaction 1:	AQLA
Interaction 2:	Air Qual Local Authority Reg
Ecology Program:	AIRQUAL
Program Data:	AIRSIS
Facility Alt.:	Capital Industries Inc
Program ID:	C_033_10385
Date Interaction:	01/01/2007
Date Interaction 3:	01/01/2007
Facility Id:	11598755
Latitude:	47.55148
Longitude:	-122.33093
Ecology Interest Type Code:	TIER2
Facility ID:	11598755
Facility Company:	Capital Industries Inc
Interaction:	A
Interaction 1:	HWG
Interaction 2:	Hazardous Waste Generator
Ecology Program:	HAZWASTE
Program Data:	TURBOWASTE
Facility Alt.:	Capital Industries Inc
Program ID:	WAD009245465
Date Interaction:	09/15/1983
Date Interaction 3:	09/15/1983
Facility ID:	11598755
Facility Company:	Capital Industries Inc
Interaction:	I
Interaction 1:	TIER2
Interaction 2:	Emergency/Haz Chem Rpt TIER2
Ecology Program:	HAZWASTE
Program Data:	EPCRA
Facility Alt.:	Not reported
Program ID:	WAD009245465
Date Interaction:	01/01/1987

Map ID  
Direction  
Distance  
Elevation

MAP FINDINGS

Site

Database(s)

EDR ID Number  
EPA ID Number

**CAPITAL INDUSTRIES INC (Continued)**

**1000264308**

Date Interaction 3:	01/01/1987
Facility ID:	11598755
Facility Company:	Capital Industries Inc
Interaction:	I
Interaction 1:	TRI
Interaction 2:	Toxics Release Inventory
Ecology Program:	HAZWASTE
Program Data:	EPCRA
Facility Alt.:	Not reported
Program ID:	WAD009245465
Date Interaction:	01/01/1989
Date Interaction 3:	01/01/1989
Facility ID:	11598755
Facility Company:	Capital Industries Inc
Interaction:	I
Interaction 1:	TRI
Interaction 2:	Toxics Release Inventory
Ecology Program:	HAZWASTE
Program Data:	EPCRA
Facility Alt.:	Not reported
Program ID:	WAD009245465
Date Interaction:	01/01/1990
Date Interaction 3:	01/01/1990
Facility ID:	11598755
Facility Company:	Capital Industries Inc
Interaction:	A
Interaction 1:	HWP
Interaction 2:	Hazardous Waste Planner
Ecology Program:	HAZWASTE
Program Data:	HWPPRT
Facility Alt.:	Not reported
Program ID:	WAD009245465
Date Interaction:	01/01/1992
Date Interaction 3:	01/01/1992
Facility ID:	11598755
Facility Company:	Capital Industries Inc
Interaction:	A
Interaction 1:	SCS
Interaction 2:	State Cleanup Site
Ecology Program:	TOXICS
Program Data:	ISIS
Facility Alt.:	Capital Industries Inc
Program ID:	Not reported
Date Interaction:	10/04/2006
Date Interaction 3:	10/04/2006
Facility ID:	11598755
Facility Company:	Capital Industries Inc
Interaction:	A
Interaction 1:	ENFORFNL
Interaction 2:	Enforcement Final
Ecology Program:	HAZWASTE
Program Data:	DMS

Map ID  
Direction  
Distance  
Elevation

MAP FINDINGS

Site

Database(s)

EDR ID Number  
EPA ID Number

**CAPITAL INDUSTRIES INC (Continued)**

**1000264308**

Facility Alt.:	Not reported
Program ID:	Not reported
Date Interaction:	01/10/2008
Date Interaction 3:	01/10/2008
Facility ID:	11598755
Facility Company:	Capital Industries Inc
Interaction:	A
Interaction 1:	ENFORFNL
Interaction 2:	Enforcement Final
Ecology Program:	HAZWASTE
Program Data:	DMS
Facility Alt.:	Not reported
Program ID:	Not reported
Date Interaction:	01/10/2008
Date Interaction 3:	01/10/2008
Facility ID:	11598755
Facility Company:	Capital Industries Inc
Interaction:	A
Interaction 1:	ENFORFNL
Interaction 2:	Enforcement Final
Ecology Program:	HAZWASTE
Program Data:	DMS
Facility Alt.:	Not reported
Program ID:	Not reported
Date Interaction:	01/10/2008
Date Interaction 3:	01/10/2008
Facility ID:	11598755
Facility Company:	Capital Industries Inc
Interaction:	A
Interaction 1:	ENFORFNL
Interaction 2:	Enforcement Final
Ecology Program:	HAZWASTE
Program Data:	DMS
Facility Alt.:	Not reported
Program ID:	Not reported
Date Interaction:	01/10/2008
Date Interaction 3:	01/10/2008
Facility ID:	11598755
Facility Company:	Capital Industries Inc
Interaction:	A
Interaction 1:	ENFORFNL

Map ID  
Direction  
Distance  
Elevation

MAP FINDINGS

Site

Database(s)

EDR ID Number  
EPA ID Number

**CAPITAL INDUSTRIES INC (Continued)**

**1000264308**

Interaction 2: Enforcement Final  
Ecology Program: HAZWASTE  
Program Data: DMS  
Facility Alt.: Not reported  
Program ID: Not reported  
Date Interaction: 01/10/2008  
Date Interaction 3: 01/10/2008

Facility ID: 11598755  
Facility Company: Capital Industries Inc  
Interaction: A  
Interaction 1: ENFORFNL  
Interaction 2: Enforcement Final  
Ecology Program: HAZWASTE  
Program Data: DMS  
Facility Alt.: Not reported  
Program ID: Not reported  
Date Interaction: 01/10/2008  
Date Interaction 3: 01/10/2008

Facility ID: 11598755  
Facility Company: Capital Industries Inc  
Interaction: A  
Interaction 1: ENFORFNL  
Interaction 2: Enforcement Final  
Ecology Program: HAZWASTE  
Program Data: DMS  
Facility Alt.: Not reported  
Program ID: Not reported  
Date Interaction: 01/10/2008  
Date Interaction 3: 01/10/2008

Facility ID: 11598755  
Facility Company: Capital Industries Inc  
Interaction: A  
Interaction 1: ENFORFNL  
Interaction 2: Enforcement Final  
Ecology Program: HAZWASTE  
Program Data: DMS  
Facility Alt.: Not reported  
Program ID: Not reported  
Date Interaction: 01/10/2008  
Date Interaction 3: 01/10/2008

Facility ID: 11598755  
Facility Company: Capital Industries Inc  
Interaction: A  
Interaction 1: ENFORFNL  
Interaction 2: Enforcement Final  
Ecology Program: HAZWASTE  
Program Data: DMS  
Facility Alt.: Not reported  
Program ID: Not reported  
Date Interaction: 01/10/2008  
Date Interaction 3: 01/10/2008

Facility ID: 11598755

Map ID  
Direction  
Distance  
Elevation

MAP FINDINGS

Site

Database(s)

EDR ID Number  
EPA ID Number

**CAPITAL INDUSTRIES INC (Continued)**

**1000264308**

Facility Company: Capital Industries Inc  
Interaction: A  
Interaction 1: AQLA  
Interaction 2: Air Qual Local Authority Reg  
Ecology Program: AIRQUAL  
Program Data: AIRSIS  
Facility Alt.: Capital Industries Inc  
Program ID: C\_033\_10385  
Date Interaction: 01/01/2007  
Date Interaction 3: 01/01/2007

Facility Id: 11598755  
Latitude: 47.55148  
Longitude: -122.33093  
Ecology Interest Type Code: TRI  
Facility ID: 11598755  
Facility Company: Capital Industries Inc  
Interaction: A  
Interaction 1: HWG  
Interaction 2: Hazardous Waste Generator  
Ecology Program: HAZWASTE  
Program Data: TURBOWASTE  
Facility Alt.: Capital Industries Inc  
Program ID: WAD009245465  
Date Interaction: 09/15/1983  
Date Interaction 3: 09/15/1983

Facility ID: 11598755  
Facility Company: Capital Industries Inc  
Interaction: I  
Interaction 1: TIER2  
Interaction 2: Emergency/Haz Chem Rpt TIER2  
Ecology Program: HAZWASTE  
Program Data: EPCRA  
Facility Alt.: Not reported  
Program ID: WAD009245465  
Date Interaction: 01/01/1987  
Date Interaction 3: 01/01/1987

Facility ID: 11598755  
Facility Company: Capital Industries Inc  
Interaction: I  
Interaction 1: TRI  
Interaction 2: Toxics Release Inventory  
Ecology Program: HAZWASTE  
Program Data: EPCRA  
Facility Alt.: Not reported  
Program ID: WAD009245465  
Date Interaction: 01/01/1989  
Date Interaction 3: 01/01/1989

Facility ID: 11598755  
Facility Company: Capital Industries Inc  
Interaction: I  
Interaction 1: TRI  
Interaction 2: Toxics Release Inventory

Map ID  
Direction  
Distance  
Elevation

MAP FINDINGS

Site

Database(s)

EDR ID Number  
EPA ID Number

**CAPITAL INDUSTRIES INC (Continued)**

**1000264308**

Ecology Program:	HAZWASTE
Program Data:	EPCRA
Facility Alt.:	Not reported
Program ID:	WAD009245465
Date Interaction:	01/01/1990
Date Interaction 3:	01/01/1990
Facility ID:	11598755
Facility Company:	Capital Industries Inc
Interaction:	A
Interaction 1:	HWP
Interaction 2:	Hazardous Waste Planner
Ecology Program:	HAZWASTE
Program Data:	HWPPRT
Facility Alt.:	Not reported
Program ID:	WAD009245465
Date Interaction:	01/01/1992
Date Interaction 3:	01/01/1992
Facility ID:	11598755
Facility Company:	Capital Industries Inc
Interaction:	A
Interaction 1:	SCS
Interaction 2:	State Cleanup Site
Ecology Program:	TOXICS
Program Data:	ISIS
Facility Alt.:	Capital Industries Inc
Program ID:	Not reported
Date Interaction:	10/04/2006
Date Interaction 3:	10/04/2006
Facility ID:	11598755
Facility Company:	Capital Industries Inc
Interaction:	A
Interaction 1:	ENFORFNL
Interaction 2:	Enforcement Final
Ecology Program:	HAZWASTE
Program Data:	DMS
Facility Alt.:	Not reported
Program ID:	Not reported
Date Interaction:	01/10/2008
Date Interaction 3:	01/10/2008
Facility ID:	11598755
Facility Company:	Capital Industries Inc
Interaction:	A
Interaction 1:	ENFORFNL
Interaction 2:	Enforcement Final
Ecology Program:	HAZWASTE
Program Data:	DMS
Facility Alt.:	Not reported
Program ID:	Not reported
Date Interaction:	01/10/2008
Date Interaction 3:	01/10/2008
Facility ID:	11598755
Facility Company:	Capital Industries Inc

Map ID  
Direction  
Distance  
Elevation

MAP FINDINGS

Site

Database(s)

EDR ID Number  
EPA ID Number

**CAPITAL INDUSTRIES INC (Continued)**

**1000264308**

Interaction: A  
Interaction 1: ENFORFNL  
Interaction 2: Enforcement Final  
Ecology Program: HAZWASTE  
Program Data: DMS  
Facility Alt.: Not reported  
Program ID: Not reported  
Date Interaction: 01/10/2008  
Date Interaction 3: 01/10/2008

Facility ID: 11598755  
Facility Company: Capital Industries Inc  
Interaction: A  
Interaction 1: ENFORFNL  
Interaction 2: Enforcement Final  
Ecology Program: HAZWASTE  
Program Data: DMS  
Facility Alt.: Not reported  
Program ID: Not reported  
Date Interaction: 01/10/2008  
Date Interaction 3: 01/10/2008

Facility ID: 11598755  
Facility Company: Capital Industries Inc  
Interaction: A  
Interaction 1: ENFORFNL  
Interaction 2: Enforcement Final  
Ecology Program: HAZWASTE  
Program Data: DMS  
Facility Alt.: Not reported  
Program ID: Not reported  
Date Interaction: 01/10/2008  
Date Interaction 3: 01/10/2008

Facility ID: 11598755  
Facility Company: Capital Industries Inc  
Interaction: A  
Interaction 1: ENFORFNL  
Interaction 2: Enforcement Final  
Ecology Program: HAZWASTE  
Program Data: DMS  
Facility Alt.: Not reported  
Program ID: Not reported  
Date Interaction: 01/10/2008  
Date Interaction 3: 01/10/2008

Facility ID: 11598755  
Facility Company: Capital Industries Inc  
Interaction: A  
Interaction 1: ENFORFNL  
Interaction 2: Enforcement Final  
Ecology Program: HAZWASTE  
Program Data: DMS  
Facility Alt.: Not reported  
Program ID: Not reported  
Date Interaction: 01/10/2008  
Date Interaction 3: 01/10/2008



Map ID  
Direction  
Distance  
Elevation

MAP FINDINGS

Site

Database(s)

EDR ID Number  
EPA ID Number

**CAPITAL INDUSTRIES INC (Continued)**

**1000264308**

Facility ID:	11598755
Facility Company:	Capital Industries Inc
Interaction:	A
Interaction 1:	ENFORFNL
Interaction 2:	Enforcement Final
Ecology Program:	HAZWASTE
Program Data:	DMS
Facility Alt.:	Not reported
Program ID:	Not reported
Date Interaction:	01/10/2008
Date Interaction 3:	01/10/2008
Facility ID:	11598755
Facility Company:	Capital Industries Inc
Interaction:	A
Interaction 1:	ENFORFNL
Interaction 2:	Enforcement Final
Ecology Program:	HAZWASTE
Program Data:	DMS
Facility Alt.:	Not reported
Program ID:	Not reported
Date Interaction:	01/10/2008
Date Interaction 3:	01/10/2008
Facility ID:	11598755
Facility Company:	Capital Industries Inc
Interaction:	A
Interaction 1:	ENFORFNL
Interaction 2:	Enforcement Final
Ecology Program:	HAZWASTE
Program Data:	DMS
Facility Alt.:	Not reported
Program ID:	Not reported
Date Interaction:	01/10/2008
Date Interaction 3:	01/10/2008
Facility ID:	11598755
Facility Company:	Capital Industries Inc
Interaction:	A
Interaction 1:	AQLA
Interaction 2:	Air Qual Local Authority Reg
Ecology Program:	AIRQUAL
Program Data:	AIRSIS
Facility Alt.:	Capital Industries Inc
Program ID:	C_033_10385
Date Interaction:	01/01/2007
Date Interaction 3:	01/01/2007
Facility Id:	11598755
Latitude:	47.55148
Longitude:	-122.33093
Ecology Interest Type Code:	AQLA
Facility ID:	11598755
Facility Company:	Capital Industries Inc
Interaction:	A
Interaction 1:	HWG

Map ID  
Direction  
Distance  
Elevation

MAP FINDINGS

Site

Database(s)

EDR ID Number  
EPA ID Number

**CAPITAL INDUSTRIES INC (Continued)**

**1000264308**

Interaction 2:	Hazardous Waste Generator
Ecology Program:	HAZWASTE
Program Data:	TURBOWASTE
Facility Alt.:	Capital Industries Inc
Program ID:	WAD009245465
Date Interaction:	09/15/1983
Date Interaction 3:	09/15/1983
Facility ID:	11598755
Facility Company:	Capital Industries Inc
Interaction:	I
Interaction 1:	TIER2
Interaction 2:	Emergency/Haz Chem Rpt TIER2
Ecology Program:	HAZWASTE
Program Data:	EPCRA
Facility Alt.:	Not reported
Program ID:	WAD009245465
Date Interaction:	01/01/1987
Date Interaction 3:	01/01/1987
Facility ID:	11598755
Facility Company:	Capital Industries Inc
Interaction:	I
Interaction 1:	TRI
Interaction 2:	Toxics Release Inventory
Ecology Program:	HAZWASTE
Program Data:	EPCRA
Facility Alt.:	Not reported
Program ID:	WAD009245465
Date Interaction:	01/01/1989
Date Interaction 3:	01/01/1989
Facility ID:	11598755
Facility Company:	Capital Industries Inc
Interaction:	I
Interaction 1:	TRI
Interaction 2:	Toxics Release Inventory
Ecology Program:	HAZWASTE
Program Data:	EPCRA
Facility Alt.:	Not reported
Program ID:	WAD009245465
Date Interaction:	01/01/1990
Date Interaction 3:	01/01/1990
Facility ID:	11598755
Facility Company:	Capital Industries Inc
Interaction:	A
Interaction 1:	HWP
Interaction 2:	Hazardous Waste Planner
Ecology Program:	HAZWASTE
Program Data:	HWPPRT
Facility Alt.:	Not reported
Program ID:	WAD009245465
Date Interaction:	01/01/1992
Date Interaction 3:	01/01/1992
Facility ID:	11598755

Map ID  
Direction  
Distance  
Elevation

MAP FINDINGS

Site

Database(s)

EDR ID Number  
EPA ID Number

**CAPITAL INDUSTRIES INC (Continued)**

**1000264308**

Facility Company: Capital Industries Inc  
Interaction: A  
Interaction 1: SCS  
Interaction 2: State Cleanup Site  
Ecology Program: TOXICS  
Program Data: ISIS  
Facility Alt.: Capital Industries Inc  
Program ID: Not reported  
Date Interaction: 10/04/2006  
Date Interaction 3: 10/04/2006

Facility ID: 11598755  
Facility Company: Capital Industries Inc  
Interaction: A  
Interaction 1: ENFORFNL  
Interaction 2: Enforcement Final  
Ecology Program: HAZWASTE  
Program Data: DMS  
Facility Alt.: Not reported  
Program ID: Not reported  
Date Interaction: 01/10/2008  
Date Interaction 3: 01/10/2008

Facility ID: 11598755  
Facility Company: Capital Industries Inc  
Interaction: A  
Interaction 1: ENFORFNL  
Interaction 2: Enforcement Final  
Ecology Program: HAZWASTE  
Program Data: DMS  
Facility Alt.: Not reported  
Program ID: Not reported  
Date Interaction: 01/10/2008  
Date Interaction 3: 01/10/2008

Facility ID: 11598755  
Facility Company: Capital Industries Inc  
Interaction: A  
Interaction 1: ENFORFNL  
Interaction 2: Enforcement Final  
Ecology Program: HAZWASTE  
Program Data: DMS  
Facility Alt.: Not reported  
Program ID: Not reported  
Date Interaction: 01/10/2008  
Date Interaction 3: 01/10/2008

Facility ID: 11598755  
Facility Company: Capital Industries Inc  
Interaction: A  
Interaction 1: ENFORFNL  
Interaction 2: Enforcement Final  
Ecology Program: HAZWASTE  
Program Data: DMS  
Facility Alt.: Not reported  
Program ID: Not reported  
Date Interaction: 01/10/2008

Map ID  
Direction  
Distance  
Elevation

MAP FINDINGS

Site

Database(s)

EDR ID Number  
EPA ID Number

**CAPITAL INDUSTRIES INC (Continued)**

**1000264308**

Date Interaction 3: 01/10/2008  
  
Facility ID: 11598755  
Facility Company: Capital Industries Inc  
Interaction: A  
Interaction 1: ENFORFNL  
Interaction 2: Enforcement Final  
Ecology Program: HAZWASTE  
Program Data: DMS  
Facility Alt.: Not reported  
Program ID: Not reported  
Date Interaction: 01/10/2008  
Date Interaction 3: 01/10/2008

Facility ID: 11598755  
Facility Company: Capital Industries Inc  
Interaction: A  
Interaction 1: ENFORFNL  
Interaction 2: Enforcement Final  
Ecology Program: HAZWASTE  
Program Data: DMS  
Facility Alt.: Not reported  
Program ID: Not reported  
Date Interaction: 01/10/2008  
Date Interaction 3: 01/10/2008

Facility ID: 11598755  
Facility Company: Capital Industries Inc  
Interaction: A  
Interaction 1: ENFORFNL  
Interaction 2: Enforcement Final  
Ecology Program: HAZWASTE  
Program Data: DMS  
Facility Alt.: Not reported  
Program ID: Not reported  
Date Interaction: 01/10/2008  
Date Interaction 3: 01/10/2008

Facility ID: 11598755  
Facility Company: Capital Industries Inc  
Interaction: A  
Interaction 1: ENFORFNL  
Interaction 2: Enforcement Final  
Ecology Program: HAZWASTE  
Program Data: DMS  
Facility Alt.: Not reported  
Program ID: Not reported  
Date Interaction: 01/10/2008  
Date Interaction 3: 01/10/2008

Facility ID: 11598755  
Facility Company: Capital Industries Inc  
Interaction: A  
Interaction 1: ENFORFNL  
Interaction 2: Enforcement Final  
Ecology Program: HAZWASTE  
Program Data: DMS

Map ID  
Direction  
Distance  
Elevation

MAP FINDINGS

Site

Database(s)

EDR ID Number  
EPA ID Number

**CAPITAL INDUSTRIES INC (Continued)**

**1000264308**

Facility Alt.:	Not reported
Program ID:	Not reported
Date Interaction:	01/10/2008
Date Interaction 3:	01/10/2008
Facility ID:	11598755
Facility Company:	Capital Industries Inc
Interaction:	A
Interaction 1:	ENFORFNL
Interaction 2:	Enforcement Final
Ecology Program:	HAZWASTE
Program Data:	DMS
Facility Alt.:	Not reported
Program ID:	Not reported
Date Interaction:	01/10/2008
Date Interaction 3:	01/10/2008
Facility ID:	11598755
Facility Company:	Capital Industries Inc
Interaction:	A
Interaction 1:	AQLA
Interaction 2:	Air Qual Local Authority Reg
Ecology Program:	AIRQUAL
Program Data:	AIRSYS
Facility Alt.:	Capital Industries Inc
Program ID:	C_033_10385
Date Interaction:	01/01/2007
Date Interaction 3:	01/01/2007
Facility Id:	11598755
Latitude:	47.55148
Longitude:	-122.33093
Ecology Interest Type Code:	ENFORFNL
Facility ID:	11598755
Facility Company:	Capital Industries Inc
Interaction:	A
Interaction 1:	HWG
Interaction 2:	Hazardous Waste Generator
Ecology Program:	HAZWASTE
Program Data:	TURBOWASTE
Facility Alt.:	Capital Industries Inc
Program ID:	WAD009245465
Date Interaction:	09/15/1983
Date Interaction 3:	09/15/1983
Facility ID:	11598755
Facility Company:	Capital Industries Inc
Interaction:	I
Interaction 1:	TIER2
Interaction 2:	Emergency/Haz Chem Rpt TIER2
Ecology Program:	HAZWASTE
Program Data:	EPCRA
Facility Alt.:	Not reported
Program ID:	WAD009245465
Date Interaction:	01/01/1987
Date Interaction 3:	01/01/1987

Map ID  
Direction  
Distance  
Elevation

MAP FINDINGS

Site

Database(s)

EDR ID Number  
EPA ID Number

**CAPITAL INDUSTRIES INC (Continued)**

**1000264308**

Facility ID: 11598755  
Facility Company: Capital Industries Inc  
Interaction: I  
Interaction 1: TRI  
Interaction 2: Toxics Release Inventory  
Ecology Program: HAZWASTE  
Program Data: EPCRA  
Facility Alt.: Not reported  
Program ID: WAD009245465  
Date Interaction: 01/01/1989  
Date Interaction 3: 01/01/1989

Facility ID: 11598755  
Facility Company: Capital Industries Inc  
Interaction: I  
Interaction 1: TRI  
Interaction 2: Toxics Release Inventory  
Ecology Program: HAZWASTE  
Program Data: EPCRA  
Facility Alt.: Not reported  
Program ID: WAD009245465  
Date Interaction: 01/01/1990  
Date Interaction 3: 01/01/1990

Facility ID: 11598755  
Facility Company: Capital Industries Inc  
Interaction: A  
Interaction 1: HWP  
Interaction 2: Hazardous Waste Planner  
Ecology Program: HAZWASTE  
Program Data: HWPPRT  
Facility Alt.: Not reported  
Program ID: WAD009245465  
Date Interaction: 01/01/1992  
Date Interaction 3: 01/01/1992

Facility ID: 11598755  
Facility Company: Capital Industries Inc  
Interaction: A  
Interaction 1: SCS  
Interaction 2: State Cleanup Site  
Ecology Program: TOXICS  
Program Data: ISIS  
Facility Alt.: Capital Industries Inc  
Program ID: Not reported  
Date Interaction: 10/04/2006  
Date Interaction 3: 10/04/2006

Facility ID: 11598755  
Facility Company: Capital Industries Inc  
Interaction: A  
Interaction 1: ENFORFNL  
Interaction 2: Enforcement Final  
Ecology Program: HAZWASTE  
Program Data: DMS  
Facility Alt.: Not reported  
Program ID: Not reported

Map ID  
Direction  
Distance  
Elevation

MAP FINDINGS

Site

Database(s)

EDR ID Number  
EPA ID Number

**CAPITAL INDUSTRIES INC (Continued)**

**1000264308**

Date Interaction:	01/10/2008
Date Interaction 3:	01/10/2008
Facility ID:	11598755
Facility Company:	Capital Industries Inc
Interaction:	A
Interaction 1:	ENFORFNL
Interaction 2:	Enforcement Final
Ecology Program:	HAZWASTE
Program Data:	DMS
Facility Alt.:	Not reported
Program ID:	Not reported
Date Interaction:	01/10/2008
Date Interaction 3:	01/10/2008
Facility ID:	11598755
Facility Company:	Capital Industries Inc
Interaction:	A
Interaction 1:	ENFORFNL
Interaction 2:	Enforcement Final
Ecology Program:	HAZWASTE
Program Data:	DMS
Facility Alt.:	Not reported
Program ID:	Not reported
Date Interaction:	01/10/2008
Date Interaction 3:	01/10/2008
Facility ID:	11598755
Facility Company:	Capital Industries Inc
Interaction:	A
Interaction 1:	ENFORFNL
Interaction 2:	Enforcement Final
Ecology Program:	HAZWASTE
Program Data:	DMS
Facility Alt.:	Not reported
Program ID:	Not reported
Date Interaction:	01/10/2008
Date Interaction 3:	01/10/2008
Facility ID:	11598755
Facility Company:	Capital Industries Inc
Interaction:	A
Interaction 1:	ENFORFNL
Interaction 2:	Enforcement Final
Ecology Program:	HAZWASTE
Program Data:	DMS
Facility Alt.:	Not reported
Program ID:	Not reported
Date Interaction:	01/10/2008
Date Interaction 3:	01/10/2008
Facility ID:	11598755
Facility Company:	Capital Industries Inc
Interaction:	A
Interaction 1:	ENFORFNL
Interaction 2:	Enforcement Final
Ecology Program:	HAZWASTE

Map ID  
Direction  
Distance  
Elevation

MAP FINDINGS

Site

Database(s)

EDR ID Number  
EPA ID Number

**CAPITAL INDUSTRIES INC (Continued)**

**1000264308**

Program Data:	DMS
Facility Alt.:	Not reported
Program ID:	Not reported
Date Interaction:	01/10/2008
Date Interaction 3:	01/10/2008
Facility ID:	11598755
Facility Company:	Capital Industries Inc
Interaction:	A
Interaction 1:	ENFORFNL
Interaction 2:	Enforcement Final
Ecology Program:	HAZWASTE
Program Data:	DMS
Facility Alt.:	Not reported
Program ID:	Not reported
Date Interaction:	01/10/2008
Date Interaction 3:	01/10/2008
Facility ID:	11598755
Facility Company:	Capital Industries Inc
Interaction:	A
Interaction 1:	ENFORFNL
Interaction 2:	Enforcement Final
Ecology Program:	HAZWASTE
Program Data:	DMS
Facility Alt.:	Not reported
Program ID:	Not reported
Date Interaction:	01/10/2008
Date Interaction 3:	01/10/2008
Facility ID:	11598755
Facility Company:	Capital Industries Inc
Interaction:	A
Interaction 1:	ENFORFNL
Interaction 2:	Enforcement Final
Ecology Program:	HAZWASTE
Program Data:	DMS
Facility Alt.:	Not reported
Program ID:	Not reported
Date Interaction:	01/10/2008
Date Interaction 3:	01/10/2008
Facility ID:	11598755
Facility Company:	Capital Industries Inc
Interaction:	A



Map ID  
Direction  
Distance  
Elevation

MAP FINDINGS

Site

Database(s)

EDR ID Number  
EPA ID Number

**CAPITAL INDUSTRIES INC (Continued)**

**1000264308**

Interaction 1: AQLA  
Interaction 2: Air Qual Local Authority Reg  
Ecology Program: AIRQUAL  
Program Data: AIRSIS  
Facility Alt.: Capital Industries Inc  
Program ID: C\_033\_10385  
Date Interaction: 01/01/2007  
Date Interaction 3: 01/01/2007

**WA MANIFEST:**

Facility Site ID Number: 11598755  
SWC Desc: Not reported  
FWC Desc: D001 F003 F005  
Form Comm: Not reported  
Data Year: 2011  
Permit by Rule: False  
Treatment by Generator: False  
Mixed radioactive waste: False  
Importer of hazardous waste: False  
Immediate recycler: False  
Treatment/Storage/Disposal/Recycling Facility: False  
Generator of dangerous fuel waste: False  
Generator marketing to burner: False  
"Other marketers (i.e., blender, distributor, etc.)": False  
Utility boiler burner: False  
Industry boiler burner: False  
Industrial Furnace: False  
Smelter deferral: False  
Universal waste - batteries - generate: False  
Universal waste - thermostats - generate: False  
Universal waste - mercury - generate: False  
Universal waste - lamps - generate: False  
Universal waste - batteries - accumulate: False  
Universal waste - thermostats - accumulate: False  
Universal waste - mercury - accumulate: False  
Universal waste - lamps - accumulate: False  
Destination Facility for Universal Waste: False  
Off-specification used oil burner - utility boiler: False  
Off-specification used oil burner - industrial boiler: False  
Off-specification used oil burner - industrial furnace: False  
EPA ID: WAD009245465  
Facility Address 2: Not reported  
TAX REG NBR: 578009230  
NAICS CD: 332439  
BUSINESS TYPE: steel fabrication shop  
MAIL NAME: Capital Industries Inc  
MAIL ADDR LINE1: PO Box 80983  
MAIL CITY,ST,ZIP: SEATTLE, WA 98108-3205  
MAIL COUNTRY: UNITED STATES  
LEGAL ORG NAME: Capital Industries Inc  
LEGAL ORG TYPE: Private  
LEGAL ADDR LINE1: PO Box 80983  
LEGAL CITY,ST,ZIP: SEATTLE, WA 98108-0983  
LEGAL COUNTRY: UNITED STATES  
LEGAL PHONE NBR: (206)762-8585  
LEGAL EFFECTIVE DATE: 03/06/2001

Map ID  
Direction  
Distance  
Elevation

MAP FINDINGS

Site

Database(s)

EDR ID Number  
EPA ID Number

**CAPITAL INDUSTRIES INC (Continued)**

**1000264308**

LAND ORG NAME: Capital Industries Inc  
LAND ORG TYPE: Private  
LAND PERSON NAME: Ronald Taylor  
LAND ADDR LINE1: PO Box 80983  
LAND CITY,ST,ZIP: SEATTLE, WA 98108-0983  
LAND COUNTRY: UNITED STATES  
LAND PHONE NBR: (206)762-8585  
OPERATOR ORG NAME: Not reported  
OPERATOR ORG TYPE: Private  
OPERATOR ADDR LINE1: 5801 3RD AVE S  
OPERATOR ADDR LINE2: PO Box 80983  
OPERATOR CITY,ST,ZIP: SEATTLE, WA 98108-3205  
OPERATOR COUNTRY: UNITED STATES  
OPERATOR PHONE NBR: (206)762-8585  
OPERATOR EFFECTIVE DATE: 04/04/1985  
SITE CONTACT NAME: Ray Carr  
SITE CONTACT ADDR LINE1: 5801 3RD AVE S  
SITE CONTACT ZIP: SEATTLE, WA 98108-3205  
SITE CONTACT COUNTRY: UNITED STATES  
SITE CONTACT PHONE NBR: (206)762-8585  
SITE CONTACT EMAIL: rcarr@capitalind.com  
FORM CONTACT NAME: Ray Carr  
FORM CONTACT ADDR LINE1: 5801 3RD AVE S  
FORM CONTACT CITY,ST,ZIP: SEATTLE, WA 98108-3205  
FORM CONTACT COUNTRY: UNITED STATES  
FORM CONTACT PHONE NBR: (206)762-8585  
FORM CONTACT EMAIL: rcarr@capitalind.com  
GEN STATUS CD: MQG  
MONTHLY GENERATION: True  
BATCH GENERATION: False  
ONE TIME GENERATION: False  
TRANSPORTS OWN WASTE: False  
TRANSPORTS OTHRS WASTE: False  
RECYCLER ONSITE: True  
TRANSFER FACILITY: False  
OTHER EXEMPTION: Not reported  
UW BATTERY GEN: False  
USED OIL TRANSPORTER: False  
USED OIL TRANSFER FACILITY: False  
USED OIL PROCESSOR: False  
USED OIL REREFINER: False  
USED OIL FUEL MRKTR DIRECTS SHPMNTS: False  
USED OIL FUEL MRKTR MEETS SPECS: False

Facility Site ID Number: 11598755  
SWC Desc: WT02  
FWC Desc: D001,F003,F005  
Form Comm: Not reported  
Data Year: 2012  
Permit by Rule: False  
Treatment by Generator: False  
Mixed radioactive waste: False  
Importer of hazardous waste: False  
Immediate recycler: False  
Treatment/Storage/Disposal/Recycling Facility: False  
Generator of dangerous fuel waste: False  
Generator marketing to burner: False

Map ID  
Direction  
Distance  
Elevation

MAP FINDINGS

Site

Database(s)

EDR ID Number  
EPA ID Number

**CAPITAL INDUSTRIES INC (Continued)**

**1000264308**

"Other marketers (i.e., blender, distributor, etc.)": False  
Utility boiler burner: False  
Industry boiler burner: False  
Industrial Furnace: False  
Smelter defferal: False  
Universal waste - batteries - generate: False  
Universal waste - thermostats - generate: False  
Universal waste - mercury - generate: False  
Universal waste - lamps - generate: False  
Universal waste - batteries - accumulate: False  
Universal waste - thermostats - accumulate: False  
Universal waste - mercury - accumulate: False  
Universal waste - lamps - accumulate: False  
Destination Facility for Universal Waste: False  
Off-specification used oil burner - utility boiler: False  
Off-specification used oil burner - industrial boiler: False  
Off-specification used oil burner - industrial furnace: False  
EPA ID: WAD009245465  
Facility Address 2: Not reported  
TAX REG NBR: 578009230  
NAICS CD: 332439  
BUSINESS TYPE: steel fabrication shop  
MAIL NAME: Capital Industries Inc  
MAIL ADDR LINE1: PO Box 80983  
MAIL CITY,ST,ZIP: SEATTLE, WA 98108-3205  
MAIL COUNTRY: UNITED STATES  
LEGAL ORG NAME: Capital Industries Inc  
LEGAL ORG TYPE: Private  
LEGAL ADDR LINE1: PO Box 80983  
LEGAL CITY,ST,ZIP: SEATTLE, WA 98108-0983  
LEGAL COUNTRY: UNITED STATES  
LEGAL PHONE NBR: (206)762-8585  
LEGAL EFFECTIVE DATE: 03/06/2001  
LAND ORG NAME: Capital Industries Inc  
LAND ORG TYPE: Private  
LAND PERSON NAME: Ronald Taylor  
LAND ADDR LINE1: PO Box 80983  
LAND CITY,ST,ZIP: SEATTLE, WA 98108-0983  
LAND COUNTRY: UNITED STATES  
LAND PHONE NBR: (206)762-8585  
OPERATOR ORG NAME: Not reported  
OPERATOR ORG TYPE: Private  
OPERATOR ADDR LINE1: 5801 3RD AVE S  
OPERATOR ADDR LINE2: PO Box 80983  
OPERATOR CITY,ST,ZIP: SEATTLE, WA 98108-3205  
OPERATOR COUNTRY: UNITED STATES  
OPERATOR PHONE NBR: (206)762-8585  
OPERATOR EFFECTIVE DATE: 04/04/1985  
SITE CONTACT NAME: Ray Carr  
SITE CONTACT ADDR LINE1: 5801 3RD AVE S  
SITE CONTACT ZIP: SEATTLE, WA 98108-3205  
SITE CONTACT COUNTRY: UNITED STATES  
SITE CONTACT PHONE NBR: (206)762-8585  
SITE CONTACT EMAIL: rcarr@capitalind.com  
FORM CONTACT NAME: Ray Carr  
FORM CONTACT ADDR LINE1: 5801 3RD AVE S  
FORM CONTACT CITY,ST,ZIP: SEATTLE, WA 98108-3205

Map ID  
Direction  
Distance  
Elevation

MAP FINDINGS

Site

Database(s)

EDR ID Number  
EPA ID Number

**CAPITAL INDUSTRIES INC (Continued)**

**1000264308**

FORM CONTACT COUNTRY: UNITED STATES  
FORM CONTACT PHONE NBR: (206)762-8585  
FORM CONTACT EMAIL: rcarr@capitalind.com  
GEN STATUS CD: LQG  
MONTHLY GENERATION: True  
BATCH GENERATION: False  
ONE TIME GENERATION: False  
TRANSPORTS OWN WASTE: False  
TRANSPORTS OTHRS WASTE: False  
RECYCLER ONSITE: True  
TRANSFER FACILITY: False  
OTHER EXEMPTION: Not reported  
UW BATTERY GEN: False  
USED OIL TRANSPORTER: False  
USED OIL TRANSFER FACILITY: False  
USED OIL PROCESSOR: False  
USED OIL REREFINER: False  
USED OIL FUEL MRKTR DIRECTS SHPMNTS: False  
USED OIL FUEL MRKTR MEETS SPECS: False

Facility Site ID Number: 11598755  
SWC Desc: WT02  
FWC Desc: D001,F003,F005  
Form Comm: Not reported  
Data Year: 2009  
Permit by Rule: False  
Treatment by Generator: False  
Mixed radioactive waste: False  
Importer of hazardous waste: False  
Immediate recycler: False  
Treatment/Storage/Disposal/Recycling Facility: False  
Generator of dangerous fuel waste: False  
Generator marketing to burner: False  
"Other marketers (i.e., blender, distributor, etc.)": False  
Utility boiler burner: False  
Industry boiler burner: False  
Industrial Furnace: False  
Smelter defferal: False  
Universal waste - batteries - generate: False  
Universal waste - thermostats - generate: False  
Universal waste - mercury - generate: False  
Universal waste - lamps - generate: False  
Universal waste - batteries - accumulate: False  
Universal waste - thermostats - accumulate: False  
Universal waste - mercury - accumulate: False  
Universal waste - lamps - accumulate: False  
Destination Facility for Universal Waste: False  
Off-specification used oil burner - utility boiler: False  
Off-specification used oil burner - industrial boiler: False  
Off-specification used oil burner - industrial furnace: False  
EPA ID: WAD009245465  
Facility Address 2: Not reported  
TAX REG NBR: 578009230  
NAICS CD: 332439  
BUSINESS TYPE: steel fabrication shop  
MAIL NAME: Capital Industries Inc  
MAIL ADDR LINE1: PO Box 80983

Map ID  
Direction  
Distance  
Elevation

MAP FINDINGS

Site

Database(s)

EDR ID Number  
EPA ID Number

**CAPITAL INDUSTRIES INC (Continued)**

**1000264308**

MAIL CITY,ST,ZIP: SEATTLE, WA 98108-3205  
MAIL COUNTRY: UNITED STATES  
LEGAL ORG NAME: Capital Industries Inc  
LEGAL ORG TYPE: Private  
LEGAL ADDR LINE1: PO Box 80983  
LEGAL CITY,ST,ZIP: SEATTLE, WA 98108-0983  
LEGAL COUNTRY: UNITED STATES  
LEGAL PHONE NBR: (206)762-8585  
LEGAL EFFECTIVE DATE: 03/06/2001  
LAND ORG NAME: Capital Industries Inc  
LAND ORG TYPE: Private  
LAND PERSON NAME: Ronald Taylor  
LAND ADDR LINE1: PO Box 80983  
LAND CITY,ST,ZIP: SEATTLE, WA 98108-0983  
LAND COUNTRY: UNITED STATES  
LAND PHONE NBR: (206)762-8585  
OPERATOR ORG NAME: Not reported  
OPERATOR ORG TYPE: Private  
OPERATOR ADDR LINE1: 5801 3RD AVE S  
OPERATOR ADDR LINE2: PO Box 80983  
OPERATOR CITY,ST,ZIP: SEATTLE, WA 98108-3205  
OPERATOR COUNTRY: UNITED STATES  
OPERATOR PHONE NBR: (206)762-8585  
OPERATOR EFFECTIVE DATE: 04/04/1985  
SITE CONTACT NAME: Ray Carr  
SITE CONTACT ADDR LINE1: 5801 3RD AVE S  
SITE CONTACT ZIP: SEATTLE, WA 98108-3205  
SITE CONTACT COUNTRY: UNITED STATES  
SITE CONTACT PHONE NBR: (206)762-8585  
SITE CONTACT EMAIL: rcarr@capitalind.com  
FORM CONTACT NAME: Ray Carr  
FORM CONTACT ADDR LINE1: 5801 3RD AVE S  
FORM CONTACT CITY,ST,ZIP: SEATTLE, WA 98108-3205  
FORM CONTACT COUNTRY: UNITED STATES  
FORM CONTACT PHONE NBR: (206)762-8585  
FORM CONTACT EMAIL: rcarr@capitalind.com  
GEN STATUS CD: MQG  
MONTHLY GENERATION: False  
BATCH GENERATION: True  
ONE TIME GENERATION: False  
TRANSPORTS OWN WASTE: False  
TRANSPORTS OTHRS WASTE: False  
RECYCLER ONSITE: True  
TRANSFER FACILITY: False  
OTHER EXEMPTION: Not reported  
UW BATTERY GEN: False  
USED OIL TRANSPORTER: False  
USED OIL TRANSFER FACILITY: False  
USED OIL PROCESSOR: False  
USED OIL REREFINER: False  
USED OIL FUEL MRKTR DIRECTS SHPMNTS: False  
USED OIL FUEL MRKTR MEETS SPECS: False  
  
Facility Site ID Number: 11598755  
SWC Desc: WT02WT02  
FWC Desc: D001,F003,F005D001 F003 F005  
Form Comm: Not reported

Map ID  
Direction  
Distance  
Elevation

MAP FINDINGS

Site

Database(s)

EDR ID Number  
EPA ID Number

**CAPITAL INDUSTRIES INC (Continued)**

**1000264308**

Data Year: Not reported  
Permit by Rule: FALSE  
Treatment by Generator: FALSE  
Mixed radioactive waste: FALSE  
Importer of hazardous waste: FALSE  
Immediate recycler: FALSE  
Treatment/Storage/Disposal/Recycling Facility: FALSE  
Generator of dangerous fuel waste: FALSE  
Generator marketing to burner: FALSE  
"Other marketers (i.e., blender, distributor, etc.)": FALSE  
Utility boiler burner: FALSE  
Industry boiler burner: FALSE  
Industrial Furnace: FALSE  
Smelter defferal: FALSE  
Universal waste - batteries - generate: FALSE  
Universal waste - thermostats - generate: FALSE  
Universal waste - mercury - generate: FALSE  
Universal waste - lamps - generate: FALSE  
Universal waste - batteries - accumulate: FALSE  
Universal waste - thermostats - accumulate: FALSE  
Universal waste - mercury - accumulate: FALSE  
Universal waste - lamps - accumulate: FALSE  
Destination Facility for Universal Waste: FALSE  
Off-specification used oil burner - utility boiler: FALSE  
Off-specification used oil burner - industrial boiler: FALSE  
Off-specification used oil burner - industrial furnace: FALSE  
EPA ID: WAD009245465  
Facility Address 2: Not reported  
TAX REG NBR: 578009230  
NAICS CD: 332439  
BUSINESS TYPE: Not reported  
MAIL NAME: Capital Industries Inc  
MAIL ADDR LINE1: 5801 3RD AVE S  
MAIL CITY,ST,ZIP: SEATTLE, WA 98108-3205  
MAIL COUNTRY: UNITED STATES  
LEGAL ORG NAME: Capital Industries Inc  
LEGAL ORG TYPE: Private  
LEGAL ADDR LINE1: PO Box 80983  
LEGAL CITY,ST,ZIP: SEATTLE, WA 98108-0983  
LEGAL COUNTRY: UNITED STATES  
LEGAL PHONE NBR: (206)762-8585  
LEGAL EFFECTIVE DATE: 03/06/2001  
LAND ORG NAME: Capital Industries Inc  
LAND ORG TYPE: Private  
LAND PERSON NAME: Ronald Taylor  
LAND ADDR LINE1: PO Box 80983  
LAND CITY,ST,ZIP: SEATTLE, WA 98108-0983  
LAND COUNTRY: UNITED STATES  
LAND PHONE NBR: (206)762-8585  
OPERATOR ORG NAME: Not reported  
OPERATOR ORG TYPE: Private  
OPERATOR ADDR LINE1: 5801 3RD AVE S  
OPERATOR ADDR LINE2: PO Box 80983  
OPERATOR CITY,ST,ZIP: SEATTLE, WA 98108-3205  
OPERATOR COUNTRY: UNITED STATES  
OPERATOR PHONE NBR: (206)762-8585  
OPERATOR EFFECTIVE DATE: 04/04/1985

Map ID  
Direction  
Distance  
Elevation

MAP FINDINGS

Site

Database(s)

EDR ID Number  
EPA ID Number

**CAPITAL INDUSTRIES INC (Continued)**

**1000264308**

SITE CONTACT NAME: Ray Carr  
SITE CONTACT ADDR LINE1: 5801 3RD AVE S  
SITE CONTACT ZIP: SEATTLE, WA 98108-3205  
SITE CONTACT COUNTRY: UNITED STATES  
SITE CONTACT PHONE NBR: (206)762-8585  
SITE CONTACT EMAIL: rcarr@capitalind.com  
FORM CONTACT NAME: Ray Carr  
FORM CONTACT ADDR LINE1: 5801 3RD AVE S  
FORM CONTACT CITY,ST,ZIP: SEATTLE, WA 98108-3205  
FORM CONTACT COUNTRY: UNITED STATES  
FORM CONTACT PHONE NBR: (206)762-8585  
FORM CONTACT EMAIL: rcarr@capitalind.com  
GEN STATUS CD: LQG  
MONTHLY GENERATION: TRUE  
BATCH GENERATION: FALSE  
ONE TIME GENERATION: FALSE  
TRANSPORTS OWN WASTE: FALSE  
TRANSPORTS OTHRS WASTE: FALSE  
RECYCLER ONSITE: TRUE  
TRANSFER FACILITY: FALSE  
OTHER EXEMPTION: Not reported  
UW BATTERY GEN: FALSE  
USED OIL TRANSPORTER: FALSE  
USED OIL TRANSFER FACILITY: FALSE  
USED OIL PROCESSOR: FALSE  
USED OIL REREFINER: FALSE  
USED OIL FUEL MRKTR DIRECTS SHPMNTS: FALSE  
USED OIL FUEL MRKTR MEETS SPECS: FALSE

Facility Site ID Number: 11598755  
SWC Desc: WT02WT02  
FWC Desc: D001,F003,F005D001 F003 F005  
Form Comm: Not reported  
Data Year: Not reported  
Permit by Rule: False  
Treatment by Generator: False  
Mixed radioactive waste: False  
Importer of hazardous waste: False  
Immediate recycler: False  
Treatment/Storage/Disposal/Recycling Facility: False  
Generator of dangerous fuel waste: False  
Generator marketing to burner: False  
"Other marketers (i.e., blender, distributor, etc.)": False  
Utility boiler burner: False  
Industry boiler burner: False  
Industrial Furnace: False  
Smelter defferal: False  
Universal waste - batteries - generate: False  
Universal waste - thermostats - generate: False  
Universal waste - mercury - generate: False  
Universal waste - lamps - generate: False  
Universal waste - batteries - accumulate: False  
Universal waste - thermostats - accumulate: False  
Universal waste - mercury - accumulate: False  
Universal waste - lamps - accumulate: False  
Destination Facility for Universal Waste: False  
Off-specification used oil burner - utility boiler: False

Map ID  
Direction  
Distance  
Elevation

MAP FINDINGS

Site

Database(s)

EDR ID Number  
EPA ID Number

**CAPITAL INDUSTRIES INC (Continued)**

**1000264308**

Off-specification used oil burner - industrial boiler: False  
Off-specification used oil burner - industrial furnace: False  
EPA ID: WAD009245465  
Facility Address 2: Not reported  
TAX REG NBR: 578009230  
NAICS CD: 332439  
BUSINESS TYPE: steel fabrication shop  
MAIL NAME: Capital Industries Inc  
MAIL ADDR LINE1: PO Box 80983  
MAIL CITY,ST,ZIP: SEATTLE, WA 98108-3205  
MAIL COUNTRY: UNITED STATES  
LEGAL ORG NAME: Capital Industries Inc  
LEGAL ORG TYPE: Private  
LEGAL ADDR LINE1: PO Box 80983  
LEGAL CITY,ST,ZIP: SEATTLE, WA 98108-0983  
LEGAL COUNTRY: UNITED STATES  
LEGAL PHONE NBR: (206)762-8585  
LEGAL EFFECTIVE DATE: 03/06/2001  
LAND ORG NAME: Capital Industries Inc  
LAND ORG TYPE: Private  
LAND PERSON NAME: Ronald Taylor  
LAND ADDR LINE1: PO Box 80983  
LAND CITY,ST,ZIP: SEATTLE, WA 98108-0983  
LAND COUNTRY: UNITED STATES  
LAND PHONE NBR: (206)762-8585  
OPERATOR ORG NAME: Not reported  
OPERATOR ORG TYPE: Private  
OPERATOR ADDR LINE1: 5801 3RD AVE S  
OPERATOR ADDR LINE2: PO Box 80983  
OPERATOR CITY,ST,ZIP: SEATTLE, WA 98108-3205  
OPERATOR COUNTRY: UNITED STATES  
OPERATOR PHONE NBR: (206)762-8585  
OPERATOR EFFECTIVE DATE: 04/04/1985  
SITE CONTACT NAME: Ray Carr  
SITE CONTACT ADDR LINE1: 5801 3RD AVE S  
SITE CONTACT ZIP: SEATTLE, WA 98108-3205  
SITE CONTACT COUNTRY: UNITED STATES  
SITE CONTACT PHONE NBR: (206)762-8585  
SITE CONTACT EMAIL: rcarr@capitalind.com  
FORM CONTACT NAME: Ray Carr  
FORM CONTACT ADDR LINE1: 5801 3RD AVE S  
FORM CONTACT CITY,ST,ZIP: SEATTLE, WA 98108-3205  
FORM CONTACT COUNTRY: UNITED STATES  
FORM CONTACT PHONE NBR: (206)762-8585  
FORM CONTACT EMAIL: rcarr@capitalind.com  
GEN STATUS CD: MQG  
MONTHLY GENERATION: False  
BATCH GENERATION: True  
ONE TIME GENERATION: False  
TRANSPORTS OWN WASTE: False  
TRANSPORTS OTHRS WASTE: False  
RECYCLER ONSITE: True  
TRANSFER FACILITY: False  
OTHER EXEMPTION: Not reported  
UW BATTERY GEN: False  
USED OIL TRANSPORTER: False  
USED OIL TRANSFER FACILITY: False



Map ID  
Direction  
Distance  
Elevation

MAP FINDINGS

Site

Database(s)

EDR ID Number  
EPA ID Number

**CAPITAL INDUSTRIES INC (Continued)**

**1000264308**

USED OIL PROCESSOR: False  
USED OIL REREFINER: False  
USED OIL FUEL MRKTR DIRECTS SHPMNTS: False  
USED OIL FUEL MRKTR MEETS SPECS: False

[Click this hyperlink](#) while viewing on your computer to access 3 additional WA MANIFEST: record(s) in the EDR Site Report.

**SPILLS:**

Facility ID: 601835  
Medium: Not reported  
Material Desc: CHEMICAL  
Material Qty: 25  
Material Units: GALLON  
Date Received: 11/06/2007  
Contact Name: CARR

**AIRS (EMI):**

Year Of Info: 2005  
Facility ID: 332999  
Facility Type: Not reported  
Facility Category Short Name: Not reported  
Facility Site Status Description: Not reported  
Ecolgy Fac ID: Not reported  
Plant Name: Not reported  
Plant SIC Code: Not reported  
Plant NAICS: Not reported  
NAICS Code: Not reported  
Plant Lat/Long: Not reported  
Plant Lat/Long (dms): Not reported  
Plant UTM East: Not reported  
Plant UTM North: Not reported  
Plant UTM Zone: Not reported  
Point Process SIC: Not reported  
Point Num: 2  
Point NAICS: 332999  
Lat/Long: 47.55085567 / 122.3314016  
Lat/Long (dms): Not reported  
Point UTM East: Not reported  
Point UTM North: Not reported  
Point UTM Zone: Not reported  
Point Desc: SURFACE COATING  
Point Comments: Not reported  
Local ID: Not reported  
Local Air Agency ID: C  
Fed County Code: 033  
Source Number: 10385  
Process ID: 3  
Contact Name: Not reported  
Contact Phone: Not reported  
Contact Fax: Not reported  
Contact E-mail: Not reported  
Mailing Name: Not reported  
Mailing Address: Not reported  
Mailing City,St,Zip: Not reported  
Tot Suspended Partclte Emissions Estmn Code: Not reported

Map ID  
Direction  
Distance  
Elevation

MAP FINDINGS

Site

Database(s)

EDR ID Number  
EPA ID Number

**CAPITAL INDUSTRIES INC (Continued)**

**1000264308**

PM10 Nonattainment Area:	Not reported
% Control Of Sulfur Dioxide Emissions:	Not reported
NO2 Chemical:	Not reported
% Cntrl Of Volatile Organic Compound Emissions:	Not reported
CO Nonattainment Area:	Not reported
Univsl Business ID:	Not reported
Boilers Design Capacity At A Point:	Not reported
% Of Ops Occuring During Qtr Jan-Mar:	Not reported
% Of Ops Occuring During Qtr Dec-Feb:	Not reported
% Of Ops Occuring During Qtr Apr-Jun:	Not reported
% Of Ops Occuring During Qtr Mar-May:	Not reported
% Of Ops Occuring During Qtr Jun-Aug:	Not reported
% Of Ops Occuring During Qtr Jul-Sep:	Not reported
% Of Ops Occuring During Qtr Sep-Nov:	Not reported
% Of Ops Occuring During Qtr Oct-Dec:	Not reported
# Of Hours Facility Operates Each Day:	Not reported
# Of Days Facility Operates Each Week:	Not reported
# Of Weeks Facility Operates Each Year:	Not reported
Exit Temp Of A Stack Or Vent:	Not reported
% Wtr In Stack / Vent Exhaust:	Not reported
Height Of Stack:	Not reported
Diameter Of Stack:	Not reported
Air Flow From A Vent Or Stack:	Not reported
% Oxygen In Stack / Vent Exhaust:	Not reported
Flow Rate:	Not reported
Flow Unit:	Not reported
Vertical Dist Exhaust Travels From Stack/vent Outlet:	Not reported
SCC Process Desc:	40200922
EPA Code For Throughput Unit Of Measure:	Not reported
EPA Mat Code For Throughput At Each Process:	Not reported
EPA Code For Mat Thruput Fate Desc/input/output/existing:	Not reported
Description Of Material:	Not reported
Annual Qty Of Throughput Mat:	Not reported
Maximum Rate/Amount Of Annual Throughput:	Not reported
% Of Sulfur In Fuels:	Not reported
% Of Ash In Fuels:	Not reported
Emission Unit Output Threshold:	Not reported
Facility's Throughput Data Confidential:	Not reported
Tot Suspended Partclt Emissn Tons/Year:	Not reported
Tot Suspended Partclte Emissions Estm Code:	Not reported
Pri Particulate Matter Cntrl Tech Code At Point/Segment:	Not reported
Sec Particulate Matter Cntrl Tech Code At Point/segment:	Not reported
% Control Of Particulate Matter Emissions:	Not reported
Particulate Matter Emission (?10microns) Tons/Year:	Not reported
Partclte Matter Emission (?10microns) Est Code:	Not reported
Pri Partclte Matter (?10microns) Cntrl Tech Code At Pt/Seg:	Not reported
Sec Partclte Matter (?10microns) Cntl Tech Code At Pt/Seg:	Not reported
% Cntrl Of Partclte Matter (? 10microns) Emisns:	Not reported
Partclte Matter (?2.5microns)emisins In Tons/Yr:	Not reported
Partclte Matter Emisn (?2.5microns) Est Code:	Not reported
Pri Ptculate Matter (?2.5microns) Ctl Tech Code At Pt/Seg:	Not reported
Sec Partclte Matter (?2.5microns) Ctl Tech Code At Pt/Seg:	Not reported
% Cntrl Of Particulate Matter (?2.5microns) Emissions:	Not reported
Sulfur Dioxide Emissions Tons/Year:	Not reported
Sulfur Dioxide Emission Estimation Code:	Not reported
Pri Sulfur Dioxide Cntrl Tech Code At Pt/Seg:	Not reported
Secondary Sulfur Dioxide Cntrl Tech Code At Pt/Seg:	Not reported

Map ID  
Direction  
Distance  
Elevation

MAP FINDINGS

Site

Database(s)

EDR ID Number  
EPA ID Number

**CAPITAL INDUSTRIES INC (Continued)**

**1000264308**

% Control Of Sulfur Dioxide Emissions:	Not reported
Nitrous Oxides Emissions In Tons/Yr:	Not reported
Nitrous Oxides Emission Estimation Code:	Not reported
Pri Nitrous Oxides Cntrl Tech Code At Point/Segment:	Not reported
Sec Nitrous Oxide Control Tech Code At Point Segment:	Not reported
% Control Of Nitrous Oxides Emissions:	Not reported
Volatile Organic Compound Emitted Desc:	Not reported
Volatile Organic Compound Emissions In Tons/Year:	10
Voltl Organic Compound Emissions Est Code:	Not reported
Pri Voltl Organic Compound Cntl Tech Code At Pt/seg:	18
Sec Voltle Organic Compound Cntl Tech Code At Pt/Seg:	102
% Cntrl Of Volatile Organic Compound Emissions:	Not reported
Carbon Monoxide Emissions In Tons/Year:	Not reported
Carbon Monoxide Emission Est Code:	Not reported
Pri Carbon Monoxide Cntrl Tech Code At Pt/Seg:	Not reported
Sec Carbon Monoxide Cntrl Tech Code At Pt/Seg:	Not reported
% Cntrl Of Carbon Monoxide Emissions:	Not reported
Lead Emissions In Tons/Year:	Not reported
Lead Emission Estimation Code:	Not reported
PM10 Nonattainment Area:	Not reported
Ozone Nonattainment Area:	Not reported
CO Nonattainment Area:	Not reported
UTM East:	Not reported
UTM North:	Not reported
UTM Zone:	Not reported
P NH3 Control:	Not reported
NH3 tpy:	Not reported
S NH3 ctrl:	Not reported
NH3 % ctrl:	Not reported
STK ACFS:	Not reported
SCC Process Desc:	Not reported
Primary Control Device Code for SO2:	Not reported
Secondary Control Device Code for SO2:	Not reported
Insignificant Emissions Unit:	FALSE
Latitude/Longitude:	47.55085567 / 122.3314016
Whether Source Is An AOP(Title V) Source:	FALSE
Control Code1:	Not reported
Control Code2:	Not reported
Control Code3:	Not reported
Control Code4:	Not reported
Control Code5:	Not reported
Control Code6:	Not reported
Facility Site Supplemental Address:	Not reported
User Defined Site Code:	Not reported
User Defined RP Identifier Code:	Not reported
Release Point Status Code Description:	Not reported
Release Point Exit Gas Velocity Measure Quantity:	Not reported
Release Point Gas Velocity UOMCode:	Not reported
Release Point Exit Gas Flow Rate Measure Quantity:	Not reported
Release Point Gas Flow Rate UOM Code:	Not reported
Release Point Exit Gas Temperature Measure Quantity:	Not reported
Water Vapor Percent Quantity:	Not reported
Oxygen Percent Quantity:	Not reported
User Defined Unit Identifier Code:	Not reported
Emissions Unit Description:	Not reported
Unit Status Code Description:	Not reported
User Defined Process Identifier Code:	Not reported

Map ID  
Direction  
Distance  
Elevation

MAP FINDINGS

Site

Database(s)

EDR ID Number  
EPA ID Number

**CAPITAL INDUSTRIES INC (Continued)**

**1000264308**

Emission Unit Process Description:	Not reported
Short Name Description:	Not reported
Actual Hours Per Period Quantity:	Not reported
Pollutant Type Code:	Not reported
Average Percent Emissions Quantity:	Not reported
Year Of Info:	2007
Facility ID:	Not reported
Facility Type:	Not reported
Facility Category Short Name:	Not reported
Facility Site Status Description:	Not reported
Ecolgy Fac ID:	Not reported
Plant Name:	Not reported
Plant SIC Code:	Not reported
Plant NAICS:	332999
NAICS Code:	Not reported
Plant Lat/Long:	Not reported
Plant Lat/Long (dms):	Not reported
Plant UTM East:	Not reported
Plant UTM North:	Not reported
Plant UTM Zone:	Not reported
Point Process SIC:	Not reported
Point Num:	2
Point NAICS:	332999
Lat/Long:	Not reported
Lat/Long (dms):	Not reported
Point UTM East:	Not reported
Point UTM North:	Not reported
Point UTM Zone:	Not reported
Point Desc:	SURFACE COATING
Point Comments:	Not reported
Local ID:	Not reported
Local Air Agency ID:	C
Fed County Code:	Not reported
Source Number:	10385
Process ID:	1
Contact Name:	Not reported
Contact Phone:	Not reported
Contact Fax:	Not reported
Contact E-mail:	Not reported
Mailing Name:	Not reported
Mailing Address:	Not reported
Mailing City,St,Zip:	Not reported
Tot Suspended Partclte Emissions Estmn Code:	Not reported
PM10 Nonattainment Area:	Not reported
% Control Of Sulfur Dioxide Emissions:	Not reported
NO2 Chemical:	Not reported
% Cntrl Of Volatile Organic Compound Emissions:	Not reported
CO Nonattainment Area:	Not reported
Univsl Business ID:	Not reported
Boilers Design Capacity At A Point:	Not reported
% Of Ops Occuring During Qtr Jan-Mar:	Not reported
% Of Ops Occuring During Qtr Dec-Feb:	Not reported
% Of Ops Occuring During Qtr Apr-Jun:	Not reported
% Of Ops Occuring During Qtr Mar-May:	Not reported
% Of Ops Occuring During Qtr Jun-Aug:	Not reported
% Of Ops Occuring During Qtr Jul-Sep:	Not reported

Map ID  
 Direction  
 Distance  
 Elevation

MAP FINDINGS

Site

Database(s)

EDR ID Number  
 EPA ID Number

**CAPITAL INDUSTRIES INC (Continued)**

**1000264308**

% Of Ops Occuring During Qtr Sep-Nov:	Not reported
% Of Ops Occuring During Qtr Oct-Dec:	Not reported
# Of Hours Facility Operates Each Day:	Not reported
# Of Days Facility Operates Each Week:	Not reported
# Of Weeks Facility Operates Each Year:	Not reported
Exit Temp Of A Stack Or Vent:	Not reported
% Wtr In Stack / Vent Exhaust:	Not reported
Height Of Stack:	Not reported
Diameter Of Stack:	Not reported
Air Flow From A Vent Or Stack:	Not reported
% Oxygen In Stack / Vent Exhaust:	Not reported
Flow Rate:	Not reported
Flow Unit:	Not reported
Vertical Dist Exhaust Travels From Stack/vent Outlet:	Not reported
SCC Process Desc:	40200610
EPA Code For Throughput Unit Of Measure:	Not reported
EPA Mat Code For Throughput At Each Process:	Not reported
EPA Code For Mat Thruput Fate Desc/input/output/existing:	Not reported
Description Of Material:	Not reported
Annual Qty Of Throughput Mat:	Not reported
Maximum Rate/Amount Of Annual Throughput:	Not reported
% Of Sulfur In Fuels:	Not reported
% Of Ash In Fuels:	Not reported
Emission Unit Output Threshold:	Not reported
Facility's Throughput Data Confidential:	Not reported
Tot Suspended Partclt Emisn Tons/Year:	Not reported
Tot Suspended Partclte Emissions Estmn Code:	Not reported
Pri Particulate Matter Cntrl Tech Code At Point/Segment:	Not reported
Sec Particulate Matter Cntrl Tech Code At Point/segment:	Not reported
% Control Of Particulate Matter Emissions:	Not reported
Particulate Matter Emission (?10microns) Tons/Year:	Not reported
Partclte Matter Emission (?10microns) Est Code:	Not reported
Pri Prtclte Matter (?10microns) Cntrl Tech Code At Pt/Seg:	Not reported
Sec Prtclte Matter (?10microns) Cntl Tech Code At Pt/Seg:	Not reported
% Cntrl Of Prtclte Matter (? 10microns) Emisns:	Not reported
Prticlte Matter (?2.5microns)emisins In Tons/Yr:	Not reported
Prticlte Matter Emisn (?2.5microns) Est Code:	Not reported
Pri Ptcuate Matter (?2.5microns) Ctl Tech Code At Pt/Seg:	Not reported
Sec Prticlte Matter (?2.5microns) Ctl Tech Code At Pt/Seg:	Not reported
% Cntrl Of Particulate Matter (?2.5microns) Emissions:	Not reported
Sulfur Dioxide Emissions Tons/Year:	Not reported
Sulfur Dioxide Emission Estimation Code:	Not reported
Pri Sulfur Dioxide Cntrl Tech Code At Pt/Seg:	Not reported
Secondary Sulfur Dioxide Cntrl Tech Code At Pt/Seg:	Not reported
% Control Of Sulfur Dioxide Emissions:	Not reported
Nitrous Oxides Emissions In Tons/Yr:	Not reported
Nitrous Oxides Emission Estimation Code:	Not reported
Pri Nitrous Oxides Cntrl Tech Code At Point/Segment:	Not reported
Sec Nitrous Oxide Control Tech Code At Point Segment:	Not reported
% Control Of Nitrous Oxides Emissions:	Not reported
Volatile Organic Compound Emitted Desc:	Not reported
Volatile Organic Compound Emissions In Tons/Year:	11
Voltl Organic Compound Emissions Est Code:	Not reported
Pri Voltl Organic Compound Cntl Tech Code At Pt/seg:	18
Sec Voltle Organic Compound Cntl Tech Code At Pt/Seg:	102
% Cntrl Of Volatile Organic Compound Emissions:	Not reported
Carbon Monoxide Emissions In Tons/Year:	Not reported

Map ID  
Direction  
Distance  
Elevation

MAP FINDINGS

Site

Database(s)

EDR ID Number  
EPA ID Number

**CAPITAL INDUSTRIES INC (Continued)**

**1000264308**

Carbon Monoxide Emission Est Code:	Not reported
Pri Carbon Monoxide Cntrl Tech Code At Pt/Seg:	Not reported
Sec Carbon Monoxide Cntrl Tech Code At Pt/Seg:	Not reported
% Cntrl Of Carbon Monoxide Emissions:	Not reported
Lead Emissions In Tons/Year:	Not reported
Lead Emission Estimation Code:	Not reported
PM10 Nonattainment Area:	Not reported
Ozone Nonattainment Area:	Not reported
CO Nonattainment Area:	Not reported
UTM East:	Not reported
UTM North:	Not reported
UTM Zone:	Not reported
P NH3 Control:	Not reported
NH3 tpy:	Not reported
S NH3 ctrl:	Not reported
NH3 % ctrl:	Not reported
STK ACFS:	Not reported
SCC Process Desc:	Not reported
Primary Control Device Code for SO2:	Not reported
Secondary Control Device Code for SO2:	Not reported
Insignificant Emissions Unit:	False
Latitude/Longitude:	47.550855666399997 / 122.33140159200001
Whether Source Is An AOP(Title V) Source:	False
Control Code1:	Not reported
Control Code2:	Not reported
Control Code3:	Not reported
Control Code4:	Not reported
Control Code5:	Not reported
Control Code6:	Not reported
Facility Site Supplemental Address:	Not reported
User Defined Site Code:	Not reported
User Defined RP Identifier Code:	Not reported
Release Point Status Code Description:	Not reported
Release Point Exit Gas Velocity Measure Quantity:	Not reported
Release Point Gas Velocity UOMCode:	Not reported
Release Point Exit Gas Flow Rate Measure Quantity:	Not reported
Release Point Gas Flow Rate UOM Code:	Not reported
Release Point Exit Gas Temperature Measure Quantity:	Not reported
Water Vapor Percent Quantity:	Not reported
Oxygen Percent Quantity:	Not reported
User Defined Unit Identifier Code:	Not reported
Emissions Unit Description:	Not reported
Unit Status Code Description:	Not reported
User Defined Process Identifier Code:	Not reported
Emission Unit Process Description:	Not reported
Short Name Description:	Not reported
Actual Hours Per Period Quantity:	Not reported
Pollutant Type Code:	Not reported
Average Percent Emissions Quantity:	Not reported
Year Of Info:	2007
Facility ID:	Not reported
Facility Type:	Not reported
Facility Category Short Name:	Not reported
Facility Site Status Description:	Not reported
Ecology Fac ID:	Not reported
Plant Name:	Not reported

Map ID  
Direction  
Distance  
Elevation

MAP FINDINGS

Site

Database(s)

EDR ID Number  
EPA ID Number

**CAPITAL INDUSTRIES INC (Continued)**

**1000264308**

Plant SIC Code:	Not reported
Plant NAICS:	332999
NAICS Code:	Not reported
Plant Lat/Long:	Not reported
Plant Lat/Long (dms):	Not reported
Plant UTM East:	Not reported
Plant UTM North:	Not reported
Plant UTM Zone:	Not reported
Point Process SIC:	Not reported
Point Num:	2
Point NAICS:	332999
Lat/Long:	Not reported
Lat/Long (dms):	Not reported
Point UTM East:	Not reported
Point UTM North:	Not reported
Point UTM Zone:	Not reported
Point Desc:	SURFACE COATING
Point Comments:	Not reported
Local ID:	Not reported
Local Air Agency ID:	C
Fed County Code:	Not reported
Source Number:	10385
Process ID:	2
Contact Name:	Not reported
Contact Phone:	Not reported
Contact Fax:	Not reported
Contact E-mail:	Not reported
Mailing Name:	Not reported
Mailing Address:	Not reported
Mailing City,St,Zip:	Not reported
Tot Suspended Partclte Emissions Estmtn Code:	Not reported
PM10 Nonattainment Area:	Not reported
% Control Of Sulfur Dioxide Emissions:	Not reported
NO2 Chemical:	Not reported
% Cntrl Of Volatile Organic Compound Emissions:	Not reported
CO Nonattainment Area:	Not reported
Univsl Business ID:	Not reported
Boilers Design Capacity At A Point:	Not reported
% Of Ops Occuring During Qtr Jan-Mar:	Not reported
% Of Ops Occuring During Qtr Dec-Feb:	Not reported
% Of Ops Occuring During Qtr Apr-Jun:	Not reported
% Of Ops Occuring During Qtr Mar-May:	Not reported
% Of Ops Occuring During Qtr Jun-Aug:	Not reported
% Of Ops Occuring During Qtr Jul-Sep:	Not reported
% Of Ops Occuring During Qtr Sep-Nov:	Not reported
% Of Ops Occuring During Qtr Oct-Dec:	Not reported
# Of Hours Facility Operates Each Day:	Not reported
# Of Days Facility Operates Each Week:	Not reported
# Of Weeks Facility Operates Each Year:	Not reported
Exit Temp Of A Stack Or Vent:	Not reported
% Wtr In Stack / Vent Exhaust:	Not reported
Height Of Stack:	Not reported
Diameter Of Stack:	Not reported
Air Flow From A Vent Or Stack:	Not reported
% Oxygen In Stack / Vent Exhaust:	Not reported
Flow Rate:	Not reported
Flow Unit:	Not reported

Map ID  
Direction  
Distance  
Elevation

MAP FINDINGS

Site

Database(s)

EDR ID Number  
EPA ID Number

**CAPITAL INDUSTRIES INC (Continued)**

**1000264308**

Vertical Dist Exhaust Travels From Stack/vent Outlet:	Not reported
SCC Process Desc:	40200110
EPA Code For Throughput Unit Of Measure:	Not reported
EPA Mat Code For Throughput At Each Process:	Not reported
EPA Code For Mat Thruput Fate Desc/input/output/existing	Not reported
Description Of Material:	Not reported
Annual Qty Of Throughput Mat:	Not reported
Maximum Rate/Amount Of Annual Throughput:	Not reported
% Of Sulfur In Fuels:	Not reported
% Of Ash In Fuels:	Not reported
Emission Unit Output Threshold:	Not reported
Facility's Throughput Data Confidential:	Not reported
Tot Suspended Partclt Emisn Tons/Year:	Not reported
Tot Suspended Partclte Emissions Estmn Code:	Not reported
Pri Particulate Matter Cntrl Tech Code At Point/Segment:	Not reported
Sec Particulate Matter Cntrl Tech Code At Point/segment:	Not reported
% Control Of Particulate Matter Emissions:	Not reported
Particulate Matter Emission (?10microns) Tons/Year:	Not reported
Partclte Matter Emission (?10microns) Est Code:	Not reported
Pri Prtclte Matter (?10microns) Cntrl Tech Code At Pt/Seg:	Not reported
Sec Prtclte Matter (?10microns) Cntl Tech Code At Pt/Seg:	Not reported
% Cntrl Of Prtclte Matter (? 10microns) Emisns:	Not reported
Prticlte Matter (?2.5microns)emisins In Tons/Yr:	Not reported
Prticlte Matter Emisn (?2.5microns) Est Code:	Not reported
Pri Ptculate Matter (?2.5microns) Ctl Tech Code At Pt/Seg:	Not reported
Sec Prticlte Matter (?2.5microns) Ctl Tech Code At Pt/Seg:	Not reported
% Cntrl Of Particulate Matter (?2.5microns) Emissions:	Not reported
Sulfur Dioxide Emissions Tons/Year:	Not reported
Sulfur Dioxide Emission Estimation Code:	Not reported
Pri Sulfur Dioxide Cntrl Tech Code At Pt/Seg:	Not reported
Secondary Sulfur Dioxide Cntrl Tech Code At Pt/Seg:	Not reported
% Control Of Sulfur Dioxide Emissions:	Not reported
Nitrous Oxides Emissions In Tons/Yr:	Not reported
Nitrous Oxides Emission Estimation Code:	Not reported
Pri Nitrous Oxides Cntrl Tech Code At Point/Segment:	Not reported
Sec Nitrous Oxide Control Tech Code At Point Segment:	Not reported
% Control Of Nitrous Oxides Emissions:	Not reported
Volatile Organic Compound Emitted Desc:	Not reported
Volatile Organic Compound Emissions In Tons/Year:	12
Voltl Organic Compound Emissions Est Code:	Not reported
Pri Voltl Organic Compound Cntl Tech Code At Pt/seg:	105
Sec Voltle Organic Compound Cntl Tech Code At Pt/Seg:	102
% Cntrl Of Volatile Organic Compound Emissions:	Not reported
Carbon Monoxide Emissions In Tons/Year:	Not reported
Carbon Monoxide Emission Est Code:	Not reported
Pri Carbon Monoxide Cntrl Tech Code At Pt/Seg:	Not reported
Sec Carbon Monoxide Cntrl Tech Code At Pt/Seg:	Not reported
% Cntrl Of Carbon Monoxide Emissions:	Not reported
Lead Emissions In Tons/Year:	Not reported
Lead Emission Estimation Code:	Not reported
PM10 Nonattainment Area:	Not reported
Ozone Nonattainment Area:	Not reported
CO Nonattainment Area:	Not reported
UTM East:	Not reported
UTM North:	Not reported
UTM Zone:	Not reported
P NH3 Control:	Not reported



Map ID  
 Direction  
 Distance  
 Elevation

MAP FINDINGS

Site

Database(s)

EDR ID Number  
 EPA ID Number

**CAPITAL INDUSTRIES INC (Continued)**

**1000264308**

NH3 tpy:	Not reported
S NH3 ctrl:	Not reported
NH3 % ctrl:	Not reported
STK ACFS:	Not reported
SCC Process Desc:	Not reported
Primary Control Device Code for SO2:	Not reported
Secondary Control Device Code for SO2:	Not reported
Insignificant Emissions Unit:	False
Latitude/Longitude:	47.550855666399997 / 122.33140159200001
Whether Source Is An AOP(Title V) Source:	False
Control Code1:	Not reported
Control Code2:	Not reported
Control Code3:	Not reported
Control Code4:	Not reported
Control Code5:	Not reported
Control Code6:	Not reported
Facility Site Supplemental Address:	Not reported
User Defined Site Code:	Not reported
User Defined RP Identifier Code:	Not reported
Release Point Status Code Description:	Not reported
Release Point Exit Gas Velocity Measure Quantity:	Not reported
Release Point Gas Velocity UOMCode:	Not reported
Release Point Exit Gas Flow Rate Measure Quantity:	Not reported
Release Point Gas Flow Rate UOM Code:	Not reported
Release Point Exit Gas Temperature Measure Quantity:	Not reported
Water Vapor Percent Quantity:	Not reported
Oxygen Percent Quantity:	Not reported
User Defined Unit Identifier Code:	Not reported
Emissions Unit Description:	Not reported
Unit Status Code Description:	Not reported
User Defined Process Identifier Code:	Not reported
Emission Unit Process Description:	Not reported
Short Name Description:	Not reported
Actual Hours Per Period Quantity:	Not reported
Pollutant Type Code:	Not reported
Average Percent Emissions Quantity:	Not reported
Year Of Info:	2005
Facility ID:	332999
Facility Type:	Not reported
Facility Category Short Name:	Not reported
Facility Site Status Description:	Not reported
Ecology Fac ID:	Not reported
Plant Name:	Not reported
Plant SIC Code:	Not reported
Plant NAICS:	Not reported
NAICS Code:	Not reported
Plant Lat/Long:	Not reported
Plant Lat/Long (dms):	Not reported
Plant UTM East:	Not reported
Plant UTM North:	Not reported
Plant UTM Zone:	Not reported
Point Process SIC:	Not reported
Point Num:	2
Point NAICS:	332999
Lat/Long:	47.55085567 / 122.3314016
Lat/Long (dms):	Not reported

Map ID  
 Direction  
 Distance  
 Elevation

MAP FINDINGS

Site

Database(s)

EDR ID Number  
 EPA ID Number

**CAPITAL INDUSTRIES INC (Continued)**

**1000264308**

Point UTM East:	Not reported
Point UTM North:	Not reported
Point UTM Zone:	Not reported
Point Desc:	SURFACE COATING
Point Comments:	Not reported
Local ID:	Not reported
Local Air Agency ID:	C
Fed County Code:	033
Source Number:	10385
Process ID:	2
Contact Name:	Not reported
Contact Phone:	Not reported
Contact Fax:	Not reported
Contact E-mail:	Not reported
Mailing Name:	Not reported
Mailing Address:	Not reported
Mailing City,St,Zip:	Not reported
Tot Suspended Partclte Emissions Estmn Code:	Not reported
PM10 Nonattainment Area:	Not reported
% Control Of Sulfur Dioxide Emissions:	Not reported
NO2 Chemical:	Not reported
% Cntrl Of Volatile Organic Compound Emissions:	Not reported
CO Nonattainment Area:	Not reported
Univsl Business ID:	Not reported
Boilers Design Capacity At A Point:	Not reported
% Of Ops Occuring During Qtr Jan-Mar:	Not reported
% Of Ops Occuring During Qtr Dec-Feb:	Not reported
% Of Ops Occuring During Qtr Apr-Jun:	Not reported
% Of Ops Occuring During Qtr Mar-May:	Not reported
% Of Ops Occuring During Qtr Jun-Aug:	Not reported
% Of Ops Occuring During Qtr Jul-Sep:	Not reported
% Of Ops Occuring During Qtr Sep-Nov:	Not reported
% Of Ops Occuring During Qtr Oct-Dec:	Not reported
# Of Hours Facility Operates Each Day:	Not reported
# Of Days Facility Operates Each Week:	Not reported
# Of Weeks Facility Operates Each Year:	Not reported
Exit Temp Of A Stack Or Vent:	Not reported
% Wtr In Stack / Vent Exhaust:	Not reported
Height Of Stack:	Not reported
Diameter Of Stack:	Not reported
Air Flow From A Vent Or Stack:	Not reported
% Oxygen In Stack / Vent Exhaust:	Not reported
Flow Rate:	Not reported
Flow Unit:	Not reported
Vertical Dist Exhaust Travels From Stack/vent Outlet:	Not reported
SCC Process Desc:	40200110
EPA Code For Throughput Unit Of Measure:	Not reported
EPA Mat Code For Throughput At Each Process:	Not reported
EPA Code For Mat Thruput Fate Desc/input/output/existing:	Not reported
Description Of Material:	Not reported
Annual Qty Of Throughput Mat:	Not reported
Maximum Rate/Amount Of Annual Throughput:	Not reported
% Of Sulfur In Fuels:	Not reported
% Of Ash In Fuels:	Not reported
Emission Unit Output Threshold:	Not reported
Facility's Throughput Data Confidential:	Not reported
Tot Suspended Partclt Emisssn Tons/Year:	Not reported

Map ID  
Direction  
Distance  
Elevation

MAP FINDINGS

Site

Database(s)

EDR ID Number  
EPA ID Number

**CAPITAL INDUSTRIES INC (Continued)**

**1000264308**

Tot Suspended Particulate Emissions Estm Code:	Not reported
Pri Particulate Matter Cntrl Tech Code At Point/Segment:	Not reported
Sec Particulate Matter Cntrl Tech Code At Point/segment:	Not reported
% Control Of Particulate Matter Emissions:	Not reported
Particulate Matter Emission (?10microns) Tons/Year:	Not reported
Particulate Matter Emission (?10microns) Est Code:	Not reported
Pri Particulate Matter (?10microns) Cntrl Tech Code At Pt/Seg:	Not reported
Sec Particulate Matter (?10microns) Cntrl Tech Code At Pt/Seg:	Not reported
% Cntrl Of Particulate Matter (? 10microns) Emisns:	Not reported
Particulate Matter (?2.5microns)emissions In Tons/Yr:	Not reported
Particulate Matter Emisn (?2.5microns) Est Code:	Not reported
Pri Particulate Matter (?2.5microns) Cntrl Tech Code At Pt/Seg:	Not reported
Sec Particulate Matter (?2.5microns) Cntrl Tech Code At Pt/Seg:	Not reported
% Cntrl Of Particulate Matter (?2.5microns) Emissions:	Not reported
Sulfur Dioxide Emissions Tons/Year:	Not reported
Sulfur Dioxide Emission Estimation Code:	Not reported
Pri Sulfur Dioxide Cntrl Tech Code At Pt/Seg:	Not reported
Secondary Sulfur Dioxide Cntrl Tech Code At Pt/Seg:	Not reported
% Control Of Sulfur Dioxide Emissions:	Not reported
Nitrous Oxides Emissions In Tons/Yr:	Not reported
Nitrous Oxides Emission Estimation Code:	Not reported
Pri Nitrous Oxides Cntrl Tech Code At Point/Segment:	Not reported
Sec Nitrous Oxide Control Tech Code At Point Segment:	Not reported
% Control Of Nitrous Oxides Emissions:	Not reported
Volatile Organic Compound Emitted Desc:	Not reported
Volatile Organic Compound Emissions In Tons/Year:	11
Volatile Organic Compound Emissions Est Code:	Not reported
Pri Volatile Organic Compound Cntrl Tech Code At Pt/seg:	105
Sec Volatile Organic Compound Cntrl Tech Code At Pt/Seg:	102
% Cntrl Of Volatile Organic Compound Emissions:	Not reported
Carbon Monoxide Emissions In Tons/Year:	Not reported
Carbon Monoxide Emission Est Code:	Not reported
Pri Carbon Monoxide Cntrl Tech Code At Pt/Seg:	Not reported
Sec Carbon Monoxide Cntrl Tech Code At Pt/Seg:	Not reported
% Cntrl Of Carbon Monoxide Emissions:	Not reported
Lead Emissions In Tons/Year:	Not reported
Lead Emission Estimation Code:	Not reported
PM10 Nonattainment Area:	Not reported
Ozone Nonattainment Area:	Not reported
CO Nonattainment Area:	Not reported
UTM East:	Not reported
UTM North:	Not reported
UTM Zone:	Not reported
P NH3 Control:	Not reported
NH3 tpy:	Not reported
S NH3 ctrl:	Not reported
NH3 % ctrl:	Not reported
STK ACFS:	Not reported
SCC Process Desc:	Not reported
Primary Control Device Code for SO2:	Not reported
Secondary Control Device Code for SO2:	Not reported
Insignificant Emissions Unit:	FALSE
Latitude/Longitude:	47.55085567 / 122.3314016
Whether Source Is An AOP(Title V) Source:	FALSE
Control Code1:	Not reported
Control Code2:	Not reported
Control Code3:	Not reported

Map ID  
Direction  
Distance  
Elevation

MAP FINDINGS

Site

Database(s)

EDR ID Number  
EPA ID Number

**CAPITAL INDUSTRIES INC (Continued)**

**1000264308**

Control Code4:	Not reported
Control Code5:	Not reported
Control Code6:	Not reported
Facility Site Supplemental Address:	Not reported
User Defined Site Code:	Not reported
User Defined RP Identifier Code:	Not reported
Release Point Status Code Description:	Not reported
Release Point Exit Gas Velocity Measure Quantity:	Not reported
Release Point Gas Velocity UOMCode:	Not reported
Release Point Exit Gas Flow Rate Measure Quantity:	Not reported
Release Point Gas Flow Rate UOM Code:	Not reported
Release Point Exit Gas Temperature Measure Quantity:	Not reported
Water Vapor Percent Quantity:	Not reported
Oxygen Percent Quantity:	Not reported
User Defined Unit Identifier Code:	Not reported
Emissions Unit Description:	Not reported
Unit Status Code Description:	Not reported
User Defined Process Identifier Code:	Not reported
Emission Unit Process Description:	Not reported
Short Name Description:	Not reported
Actual Hours Per Period Quantity:	Not reported
Pollutant Type Code:	Not reported
Average Percent Emissions Quantity:	Not reported
Year Of Info:	2006
Facility ID:	332999
Facility Type:	Not reported
Facility Category Short Name:	Not reported
Facility Site Status Description:	Not reported
Ecolgy Fac ID:	Not reported
Plant Name:	Not reported
Plant SIC Code:	Not reported
Plant NAICS:	Not reported
NAICS Code:	Not reported
Plant Lat/Long:	Not reported
Plant Lat/Long (dms):	Not reported
Plant UTM East:	Not reported
Plant UTM North:	Not reported
Plant UTM Zone:	Not reported
Point Process SIC:	Not reported
Point Num:	2
Point NAICS:	332999
Lat/Long:	Not reported
Lat/Long (dms):	Not reported
Point UTM East:	Not reported
Point UTM North:	Not reported
Point UTM Zone:	Not reported
Point Desc:	SURFACE COATING
Point Comments:	Not reported
Local ID:	Not reported
Local Air Agency ID:	C
Fed County Code:	033
Source Number:	10385
Process ID:	3
Contact Name:	Not reported
Contact Phone:	Not reported
Contact Fax:	Not reported

Map ID  
Direction  
Distance  
Elevation

MAP FINDINGS

Site

Database(s)

EDR ID Number  
EPA ID Number

**CAPITAL INDUSTRIES INC (Continued)**

**1000264308**

Contact E-mail:	Not reported
Mailing Name:	Not reported
Mailing Address:	Not reported
Mailing City, St, Zip:	Not reported
Tot Suspended Particulate Emissions Estmn Code:	Not reported
PM10 Nonattainment Area:	Not reported
% Control Of Sulfur Dioxide Emissions:	Not reported
NO2 Chemical:	Not reported
% Cntrl Of Volatile Organic Compound Emissions:	Not reported
CO Nonattainment Area:	Not reported
Univsl Business ID:	Not reported
Boilers Design Capacity At A Point:	Not reported
% Of Ops Occuring During Qtr Jan-Mar:	Not reported
% Of Ops Occuring During Qtr Dec-Feb:	Not reported
% Of Ops Occuring During Qtr Apr-Jun:	Not reported
% Of Ops Occuring During Qtr Mar-May:	Not reported
% Of Ops Occuring During Qtr Jun-Aug:	Not reported
% Of Ops Occuring During Qtr Jul-Sep:	Not reported
% Of Ops Occuring During Qtr Sep-Nov:	Not reported
% Of Ops Occuring During Qtr Oct-Dec:	Not reported
# Of Hours Facility Operates Each Day:	Not reported
# Of Days Facility Operates Each Week:	Not reported
# Of Weeks Facility Operates Each Year:	Not reported
Exit Temp Of A Stack Or Vent:	Not reported
% Wtr In Stack / Vent Exhaust:	Not reported
Height Of Stack:	Not reported
Diameter Of Stack:	Not reported
Air Flow From A Vent Or Stack:	Not reported
% Oxygen In Stack / Vent Exhaust:	Not reported
Flow Rate:	Not reported
Flow Unit:	Not reported
Vertical Dist Exhaust Travels From Stack/vent Outlet:	Not reported
SCC Process Desc:	40200922
EPA Code For Throughput Unit Of Measure:	Not reported
EPA Mat Code For Throughput At Each Process:	Not reported
EPA Code For Mat Thruput Fate Desc/input/output/existing:	Not reported
Description Of Material:	Not reported
Annual Qty Of Throughput Mat:	Not reported
Maximum Rate/Amount Of Annual Throughput:	Not reported
% Of Sulfur In Fuels:	Not reported
% Of Ash In Fuels:	Not reported
Emission Unit Output Threshold:	Not reported
Facility's Throughput Data Confidential:	Not reported
Tot Suspended Particulate Emissn Tons/Year:	Not reported
Tot Suspended Particulate Emissions Estmn Code:	Not reported
Pri Particulate Matter Cntrl Tech Code At Point/Segment:	Not reported
Sec Particulate Matter Cntrl Tech Code At Point/segment:	Not reported
% Control Of Particulate Matter Emissions:	Not reported
Particulate Matter Emission (?10microns) Tons/Year:	Not reported
Particulate Matter Emission (?10microns) Est Code:	Not reported
Pri Particulate Matter (?10microns) Cntrl Tech Code At Pt/Seg:	Not reported
Sec Particulate Matter (?10microns) Cntrl Tech Code At Pt/Seg:	Not reported
% Cntrl Of Particulate Matter (? 10microns) Emisns:	Not reported
Particulate Matter (?2.5microns)emisins In Tons/Yr:	Not reported
Particulate Matter Emisn (?2.5microns) Est Code:	Not reported
Pri Particulate Matter (?2.5microns) Ctl Tech Code At Pt/Seg:	Not reported
Sec Particulate Matter (?2.5microns) Ctl Tech Code At Pt/Seg:	Not reported

Map ID  
Direction  
Distance  
Elevation

MAP FINDINGS

Site

Database(s)

EDR ID Number  
EPA ID Number

**CAPITAL INDUSTRIES INC (Continued)**

**1000264308**

% Cntrl Of Particulate Matter (?2.5microns) Emissions:	Not reported
Sulfur Dioxide Emissions Tons/Year:	Not reported
Sulfur Dioxide Emission Estimation Code:	Not reported
Pri Sulfur Dioxide Cntrl Tech Code At Pt/Seg:	Not reported
Secondary Sulfur Dioxide Cntrl Tech Code At Pt/Seg:	Not reported
% Control Of Sulfur Dioxide Emissions:	Not reported
Nitrous Oxides Emissions In Tons/Yr:	Not reported
Nitrous Oxides Emission Estimation Code:	Not reported
Pri Nitrous Oxides Cntrl Tech Code At Point/Segment:	Not reported
Sec Nitrous Oxide Control Tech Code At Point Segment:	Not reported
% Control Of Nitrous Oxides Emissions:	Not reported
Volatile Organic Compound Emitted Desc:	Not reported
Volatile Organic Compound Emissions In Tons/Year:	9
Voltl Organic Compound Emissions Est Code:	Not reported
Pri Voltl Organic Compound Cntl Tech Code At Pt/seg:	18
Sec Voltle Organic Compound Cntl Tech Code At Pt/Seg:	102
% Cntrl Of Volatile Organic Compound Emissions:	Not reported
Carbon Monoxide Emissions In Tons/Year:	Not reported
Carbon Monoxide Emission Est Code:	Not reported
Pri Carbon Monoxide Cntrl Tech Code At Pt/Seg:	Not reported
Sec Carbon Monoxide Cntrl Tech Code At Pt/Seg:	Not reported
% Cntrl Of Carbon Monoxide Emissions:	Not reported
Lead Emissions In Tons/Year:	Not reported
Lead Emission Estimation Code:	Not reported
PM10 Nonattainment Area:	Not reported
Ozone Nonattainment Area:	Not reported
CO Nonattainment Area:	Not reported
UTM East:	Not reported
UTM North:	Not reported
UTM Zone:	Not reported
P NH3 Control:	Not reported
NH3 tpy:	Not reported
S NH3 ctrl:	Not reported
NH3 % ctrl:	Not reported
STK ACFS:	Not reported
SCC Process Desc:	Not reported
Primary Control Device Code for SO2:	Not reported
Secondary Control Device Code for SO2:	Not reported
Insignificant Emissions Unit:	FALSE
Latitude/Longitude:	Not reported
Whether Source Is An AOP(Title V) Source:	FALSE
Control Code1:	Not reported
Control Code2:	Not reported
Control Code3:	Not reported
Control Code4:	Not reported
Control Code5:	Not reported
Control Code6:	Not reported
Facility Site Supplemental Address:	Not reported
User Defined Site Code:	Not reported
User Defined RP Identifier Code:	Not reported
Release Point Status Code Description:	Not reported
Release Point Exit Gas Velocity Measure Quantity:	Not reported
Release Point Gas Velocity UOMCode:	Not reported
Release Point Exit Gas Flow Rate Measure Quantity:	Not reported
Release Point Gas Flow Rate UOM Code:	Not reported
Release Point Exit Gas Temperature Measure Quantity:	Not reported
Water Vapor Percent Quantity:	Not reported

Map ID  
Direction  
Distance  
Elevation

MAP FINDINGS

Site

Database(s)

EDR ID Number  
EPA ID Number

**CAPITAL INDUSTRIES INC (Continued)**

**1000264308**

Oxygen Percent Quantity:	Not reported
User Defined Unit Identifier Code:	Not reported
Emissions Unit Description:	Not reported
Unit Status Code Description:	Not reported
User Defined Process Identifier Code:	Not reported
Emission Unit Process Description:	Not reported
Short Name Description:	Not reported
Actual Hours Per Period Quantity:	Not reported
Pollutant Type Code:	Not reported
Average Percent Emissions Quantity:	Not reported

[Click this hyperlink](#) while viewing on your computer to access  
7 additional WA AIR\_EMISSIONS: record(s) in the EDR Site Report.

AIRS (AFS):

Compliance and Violation Data Major Sources:

EPA plant ID:	110000489490
Plant name:	CAPITAL INDUSTRIES INC
Plant address:	5801 3RD AVE S SEATTLE, WA 98108
County:	KING
Region code:	10
Dunn & Bradst #:	Not reported
Air quality cntrl region:	229
Sic code:	3499
Sic code desc:	FABRICATED METAL PRODUCTS, NEC
North Am. industrial classf:	332999
NAIC code description:	All Other Miscellaneous Fabricated Metal Product Manufacturing
Default compliance status:	IN COMPLIANCE - INSPECTION
Default classification:	POTENTIAL EMISSIONS ARE BELOW ALL APPLICABLE MAJOR SOURCE THRESHOLDS IF AND ONLY IF THE SOURCE COMPLIES WITH FEDERALLY ENFORCEABLE REGULATIONS OR LIMITATIONS.
Govt facility:	ALL OTHER FACILITIES NOT OWNED OR OPERATED BY A FEDERAL, STATE, OR LOCAL GOVERNMENT
Current HPV:	Not reported

Compliance and Enforcement Major Issues:

Air program:	SIP SOURCE
National action type:	MULTI MEDIA INSPECTION - LEVEL 2 OR GREATER
Date achieved:	001214
Penalty amount:	000000000
Air program:	SIP SOURCE
National action type:	MULTI MEDIA INSPECTION - LEVEL 2 OR GREATER
Date achieved:	020219
Penalty amount:	000000000
Air program:	SIP SOURCE
National action type:	STATE CONDUCTED FCE / ON-SITE
Date achieved:	020930
Penalty amount:	Not reported
Air program:	SIP SOURCE
National action type:	STATE CONDUCTED PCE/ ON-SITE
Date achieved:	030714

Map ID  
Direction  
Distance  
Elevation

MAP FINDINGS

Site

Database(s)

EDR ID Number  
EPA ID Number

**CAPITAL INDUSTRIES INC (Continued)**

**1000264308**

Penalty amount:	Not reported
Air program:	SIP SOURCE
National action type:	STATE CONDUCTED PCE/ ON-SITE
Date achieved:	031105
Penalty amount:	Not reported
Air program:	SIP SOURCE
National action type:	NXXXXX
Date achieved:	031105
Penalty amount:	Not reported
Air program:	SIP SOURCE
National action type:	STATE CONDUCTED PCE/ ON-SITE
Date achieved:	040123
Penalty amount:	Not reported
Air program:	SIP SOURCE
National action type:	STATE CONDUCTED FCE / ON-SITE
Date achieved:	040930
Penalty amount:	Not reported
Air program:	SIP SOURCE
National action type:	STATE CONDUCTED PCE/ ON-SITE
Date achieved:	041019
Penalty amount:	Not reported
Air program:	SIP SOURCE
National action type:	STATE CONDUCTED PCE/ ON-SITE
Date achieved:	041026
Penalty amount:	Not reported
Air program:	SIP SOURCE
National action type:	STATE CONDUCTED FCE / ON-SITE
Date achieved:	041026
Penalty amount:	Not reported
Air program:	SIP SOURCE
National action type:	STATE CONDUCTED FCE / ON-SITE
Date achieved:	051129
Penalty amount:	Not reported
Air program:	SIP SOURCE
National action type:	STATE CONDUCTED PCE/ ON-SITE
Date achieved:	051129
Penalty amount:	Not reported
Air program:	SIP SOURCE
National action type:	STATE CONDUCTED PCE/ ON-SITE
Date achieved:	061025
Penalty amount:	Not reported
Air program:	SIP SOURCE
National action type:	NXXXXX
Date achieved:	071204
Penalty amount:	Not reported



Map ID  
Direction  
Distance  
Elevation

MAP FINDINGS

Site

Database(s)

EDR ID Number  
EPA ID Number

**CAPITAL INDUSTRIES INC (Continued)**

**1000264308**

Air program: SIP SOURCE  
National action type: STATE CONDUCTED FCE / ON-SITE  
Date achieved: 071204  
Penalty amount: Not reported

Air program: SIP SOURCE  
National action type: STATE CONDUCTED PCE/ ON-SITE  
Date achieved: 071204  
Penalty amount: Not reported

Air program: SIP SOURCE  
National action type: STATE CONDUCTED PCE/ ON-SITE  
Date achieved: 090415  
Penalty amount: Not reported

Air program: SIP SOURCE  
National action type: NXXXXX  
Date achieved: 090415  
Penalty amount: Not reported

Air program: SIP SOURCE  
National action type: STATE CONDUCTED FCE / ON-SITE  
Date achieved: 090415  
Penalty amount: Not reported

Air program: SIP SOURCE  
National action type: STATE CONDUCTED FCE / ON-SITE  
Date achieved: 100528  
Penalty amount: Not reported

Air program: SIP SOURCE  
National action type: NXXXXX  
Date achieved: 100528  
Penalty amount: Not reported

Air program: SIP SOURCE  
National action type: STATE CONDUCTED PCE/ ON-SITE  
Date achieved: 100528  
Penalty amount: Not reported

Air program: Not reported  
National action type: STATE CONDUCTED FCE / ON-SITE  
Date achieved: 110301  
Penalty amount: Not reported

Air program: Not reported  
National action type: STATE CONDUCTED PCE/ ON-SITE  
Date achieved: 110301  
Penalty amount: Not reported

Air program: Not reported  
National action type: STATE CONDUCTED PCE/ ON-SITE  
Date achieved: 110914  
Penalty amount: Not reported

Air program: Not reported  
National action type: STATE CONDUCTED FCE / ON-SITE

Map ID  
Direction  
Distance  
Elevation

MAP FINDINGS

Site

Database(s)

EDR ID Number  
EPA ID Number

**CAPITAL INDUSTRIES INC (Continued)**

**1000264308**

Date achieved: 120321  
Penalty amount: Not reported

Air program: Not reported  
National action type: STATE CONDUCTED PCE/ ON-SITE  
Date achieved: 120321  
Penalty amount: Not reported

Air program: SIP SOURCE  
National action type: MULTI MEDIA INSPECTION - LEVEL 2 OR GREATER  
Date achieved: 970611  
Penalty amount: 000000000

Air program: SIP SOURCE  
National action type: MULTI MEDIA INSPECTION - LEVEL 2 OR GREATER  
Date achieved: 980702  
Penalty amount: 000000000

Air program: SIP SOURCE  
National action type: MULTI MEDIA INSPECTION - LEVEL 2 OR GREATER  
Date achieved: 990618  
Penalty amount: 000000000

Air program: SIP SOURCE  
National action type: MULTI MEDIA INSPECTION - LEVEL 2 OR GREATER  
Date achieved: 991119  
Penalty amount: 000000000

Historical Compliance Minor Sources:

State compliance status: IN COMPLIANCE - INSPECTION  
Hist compliance date: 1001  
Air prog code hist file: 0

State compliance status: IN COMPLIANCE - INSPECTION  
Hist compliance date: 1002  
Air prog code hist file: 0

State compliance status: IN COMPLIANCE - INSPECTION  
Hist compliance date: 1004  
Air prog code hist file: 0

State compliance status: IN COMPLIANCE - INSPECTION  
Hist compliance date: 1004  
Air prog code hist file: F

State compliance status: IN COMPLIANCE - INSPECTION  
Hist compliance date: 1101  
Air prog code hist file: F

State compliance status: IN COMPLIANCE - INSPECTION  
Hist compliance date: 1103  
Air prog code hist file: F

State compliance status: IN COMPLIANCE - INSPECTION  
Hist compliance date: 1104  
Air prog code hist file: F

Map ID  
Direction  
Distance  
Elevation

MAP FINDINGS

Site

Database(s)

EDR ID Number  
EPA ID Number

**CAPITAL INDUSTRIES INC (Continued)**

**1000264308**

State compliance status: IN COMPLIANCE - INSPECTION  
Hist compliance date: 1202  
Air prog code hist file: F

State compliance status: IN COMPLIANCE - INSPECTION  
Hist compliance date: 1203  
Air prog code hist file: F

State compliance status: IN COMPLIANCE - SHUT DOWN  
Hist compliance date: 1102  
Air prog code hist file: 0

State compliance status: IN COMPLIANCE - SHUT DOWN  
Hist compliance date: 1103  
Air prog code hist file: 0

State compliance status: IN COMPLIANCE - SHUT DOWN  
Hist compliance date: 1201  
Air prog code hist file: 0

State compliance status: IN COMPLIANCE - SHUT DOWN  
Hist compliance date: 1202  
Air prog code hist file: 0

State compliance status: IN COMPLIANCE - SHUT DOWN  
Hist compliance date: 1204  
Air prog code hist file: 0

State compliance status: IN COMPLIANCE - INSPECTION  
Hist compliance date: 1003  
Air prog code hist file: 0

State compliance status: IN COMPLIANCE - INSPECTION  
Hist compliance date: 1101  
Air prog code hist file: 0

State compliance status: IN COMPLIANCE - INSPECTION  
Hist compliance date: 1102  
Air prog code hist file: F

State compliance status: IN COMPLIANCE - INSPECTION  
Hist compliance date: 1201  
Air prog code hist file: F

State compliance status: IN COMPLIANCE - INSPECTION  
Hist compliance date: 1204  
Air prog code hist file: F

State compliance status: IN COMPLIANCE - SHUT DOWN  
Hist compliance date: 1104  
Air prog code hist file: 0

State compliance status: IN COMPLIANCE - SHUT DOWN  
Hist compliance date: 1203  
Air prog code hist file: 0

Map ID  
Direction  
Distance  
Elevation

MAP FINDINGS

Site

Database(s)

EDR ID Number  
EPA ID Number

308  
NNW  
1/2-1  
0.832 mi.  
4395 ft.

FRAY EQUIPMENT COMPANY INC  
5821 1ST AVE S  
SEATTLE, WA 98108

WA CSCSL  
WA ALLSITES  
WA LUST  
WA UST

1000439989  
N/A

Relative:  
Higher

CSCSL:

Actual:  
10 ft.

Facility ID: 62393528  
Region: Northwest  
Lat/Long: 47.550759999999 / -122.3353160000  
Brownfield Status: Not reported  
Rank Status: Not reported  
Clean Up Siteid: 11971  
Site Status: Awaiting Cleanup  
PSI?: Not reported  
Contaminant Name: Petroleum-Diesel  
Ground Water: Not reported  
Surface Water: Not reported  
Soil: C  
Sediment: Not reported  
Air: Not reported  
Bedrock: Not reported  
Responsible Unit: Northwest

Facility ID: 62393528  
Region: Northwest  
Lat/Long: 47.550759999999 / -122.3353160000  
Brownfield Status: Not reported  
Rank Status: Not reported  
Clean Up Siteid: 11971  
Site Status: Awaiting Cleanup  
PSI?: Not reported  
Contaminant Name: Petroleum-Gasoline  
Ground Water: Not reported  
Surface Water: Not reported  
Soil: C  
Sediment: Not reported  
Air: Not reported  
Bedrock: Not reported  
Responsible Unit: Northwest

Facility ID: 62393528  
Region: Northwest  
Lat/Long: 47.550759999999 / -122.3353160000  
Brownfield Status: Not reported  
Rank Status: Not reported  
Clean Up Siteid: 11971  
Site Status: Awaiting Cleanup  
PSI?: Not reported  
Contaminant Name: Petroleum-Other  
Ground Water: Not reported  
Surface Water: Not reported  
Soil: C  
Sediment: Not reported  
Air: Not reported  
Bedrock: Not reported  
Responsible Unit: Northwest

Map ID  
Direction  
Distance  
Elevation

MAP FINDINGS

Site

Database(s)

EDR ID Number  
EPA ID Number

FRAY EQUIPMENT COMPANY INC (Continued)

1000439989

ALLSITES:

Facility Id: 62393528  
Latitude: 47.55076  
Longitude: -122.33531  
Ecology Interest Type Code: UST  
Facility ID: 62393528  
Facility Company: Fray Equipment Co  
Interaction: I  
Interaction 1: HWG  
Interaction 2: Hazardous Waste Generator  
Ecology Program: HAZWASTE  
Program Data: TURBOWASTE  
Facility Alt.: Not reported  
Program ID: WAD027430735  
Date Interaction: 09/17/1986  
Date Interaction 3: 09/17/1986

Facility ID: 62393528  
Facility Company: Fray Equipment Co  
Interaction: I  
Interaction 1: UST  
Interaction 2: Underground Storage Tank  
Ecology Program: TOXICS  
Program Data: ISIS  
Facility Alt.: Not reported  
Program ID: 3150  
Date Interaction: 02/29/2000  
Date Interaction 3: 02/29/2000

Facility ID: 62393528  
Facility Company: Fray Equipment Co  
Interaction: A  
Interaction 1: LUST  
Interaction 2: LUST Facility  
Ecology Program: TOXICS  
Program Data: ISIS  
Facility Alt.: Fray Equipment Co  
Program ID: 3150  
Date Interaction: 02/23/2012  
Date Interaction 3: 02/23/2012

Facility Id: 62393528  
Latitude: 47.55076  
Longitude: -122.33531  
Ecology Interest Type Code: HWG  
Facility ID: 62393528  
Facility Company: Fray Equipment Co  
Interaction: I  
Interaction 1: HWG  
Interaction 2: Hazardous Waste Generator  
Ecology Program: HAZWASTE  
Program Data: TURBOWASTE  
Facility Alt.: Not reported  
Program ID: WAD027430735  
Date Interaction: 09/17/1986  
Date Interaction 3: 09/17/1986

Map ID  
Direction  
Distance  
Elevation

MAP FINDINGS

Site

Database(s)

EDR ID Number  
EPA ID Number

FRAY EQUIPMENT COMPANY INC (Continued)

1000439989

Facility ID: 62393528  
Facility Company: Fray Equipment Co  
Interaction: I  
Interaction 1: UST  
Interaction 2: Underground Storage Tank  
Ecology Program: TOXICS  
Program Data: ISIS  
Facility Alt.: Not reported  
Program ID: 3150  
Date Interaction: 02/29/2000  
Date Interaction 3: 02/29/2000

Facility ID: 62393528  
Facility Company: Fray Equipment Co  
Interaction: A  
Interaction 1: LUST  
Interaction 2: LUST Facility  
Ecology Program: TOXICS  
Program Data: ISIS  
Facility Alt.: Fray Equipment Co  
Program ID: 3150  
Date Interaction: 02/23/2012  
Date Interaction 3: 02/23/2012

Facility Id: 62393528  
Latitude: 47.55076  
Longitude: -122.33531  
Ecology Interest Type Code: LUST  
Facility ID: 62393528  
Facility Company: Fray Equipment Co  
Interaction: I  
Interaction 1: HWG  
Interaction 2: Hazardous Waste Generator  
Ecology Program: HAZWASTE  
Program Data: TURBOWASTE  
Facility Alt.: Not reported  
Program ID: WAD027430735  
Date Interaction: 09/17/1986  
Date Interaction 3: 09/17/1986

Facility ID: 62393528  
Facility Company: Fray Equipment Co  
Interaction: I  
Interaction 1: UST  
Interaction 2: Underground Storage Tank  
Ecology Program: TOXICS  
Program Data: ISIS  
Facility Alt.: Not reported  
Program ID: 3150  
Date Interaction: 02/29/2000  
Date Interaction 3: 02/29/2000

Facility ID: 62393528  
Facility Company: Fray Equipment Co  
Interaction: A  
Interaction 1: LUST

Map ID  
Direction  
Distance  
Elevation

MAP FINDINGS

Site

Database(s)

EDR ID Number  
EPA ID Number

**FRAY EQUIPMENT COMPANY INC (Continued)**

**1000439989**

Interaction 2: LUST Facility  
Ecology Program: TOXICS  
Program Data: ISIS  
Facility Alt.: Fray Equipment Co  
Program ID: 3150  
Date Interaction: 02/23/2012  
Date Interaction 3: 02/23/2012

**LUST:**

Facility ID: 62393528  
Facility Status: Awaiting Cleanup  
Cleanup Site ID: 11971  
Cleanup Unit Type: Upland  
Process Type: Independent Action  
Alternate Name: Seattle Public Utilities - Spoils Yard  
Release Status Date: 10/20/2010  
Site Response Unit Code: Northwest  
Lat/Long: 47.55076 / -122.33531

**UST:**

Facility ID: 62393528  
Site Id: 3150  
UBI: Not reported  
Phone Number: 2067673640  
Decimal Latitude: 47.550759999999997  
Decimal Longitude: -122.33531600000001

Tank Name: 1  
Tag Number: Not reported  
Tank Status: Removed  
Tank Status Date: 07/11/1989  
Tank Install Date: 00/31/1964  
Tank Closure Date: Not reported  
Capacity Range: 1,101 to 2,000 Gallons  
Tank Permit Expiration Date: Not reported  
Tank Upgrade Date: Not reported  
Tank Spill Prevention: Not reported  
Tank Overfill Prevention: Not reported  
Tank Material: Steel  
Tank Construction: Not reported  
Tank Tightness Test: Not reported  
Tank Corrosion Protection: Not reported  
Tank Manifold: Not reported  
Tank Release Detection: Not reported  
Tank SFC Type: Not reported  
Pipe Material: Steel  
Pipe Construction: Not reported  
Pipe Primary Release Detection: Not reported  
Pipe Second Release Detection: Not reported  
Pipe Corrosion Protection: Not reported  
Pipe Pumping System: Not reported  
Responsible Unit: NORTHWEST  
Dispenser/Pump SFC Type: Not reported

Map ID  
Direction  
Distance  
Elevation

MAP FINDINGS

Site

Database(s)

EDR ID Number  
EPA ID Number

**FRAY EQUIPMENT COMPANY INC (Continued)**

**1000439989**

Tank Name: 2  
Tag Number: Not reported  
Tank Status: Removed  
Tank Status Date: 07/11/1989  
Tank Install Date: 00/31/1964  
Tank Closure Date: Not reported  
Capacity Range: 111 TO 1,100 Gallons  
Tank Permit Expiration Date: Not reported  
Tank Upgrade Date: Not reported  
Tank Spill Prevention: Not reported  
Tank Overfill Prevention: Not reported  
Tank Material: Steel  
Tank Construction: Not reported  
Tank Tightness Test: Not reported  
Tank Corrosion Protection: Not reported  
Tank Manifold: Not reported  
Tank Release Detection: Not reported  
Tank SFC Type: Not reported  
Pipe Material: Steel  
Pipe Construction: Not reported  
Pipe Primary Release Detection: Not reported  
Pipe Second Release Detection: Not reported  
Pipe Corrosion Protection: Not reported  
Pipe Pumping System: Not reported  
Responsible Unit: NORTHWEST  
Dispencer/Pump SFC Type: Not reported

Tank Name: 3  
Tag Number: Not reported  
Tank Status: Removed  
Tank Status Date: 07/11/1989  
Tank Install Date: 00/31/1964  
Tank Closure Date: Not reported  
Capacity Range: 111 TO 1,100 Gallons  
Tank Permit Expiration Date: Not reported  
Tank Upgrade Date: Not reported  
Tank Spill Prevention: Not reported  
Tank Overfill Prevention: Not reported  
Tank Material: Steel  
Tank Construction: Not reported  
Tank Tightness Test: Not reported  
Tank Corrosion Protection: Not reported  
Tank Manifold: Not reported  
Tank Release Detection: Not reported  
Tank SFC Type: Not reported  
Pipe Material: Steel  
Pipe Construction: Not reported  
Pipe Primary Release Detection: Not reported  
Pipe Second Release Detection: Not reported  
Pipe Corrosion Protection: Not reported  
Pipe Pumping System: Not reported  
Responsible Unit: NORTHWEST  
Dispencer/Pump SFC Type: Not reported

Tank Name: 4



Map ID  
Direction  
Distance  
Elevation

MAP FINDINGS

Site

Database(s)

EDR ID Number  
EPA ID Number

**FRAY EQUIPMENT COMPANY INC (Continued)**

**1000439989**

Tag Number: Not reported  
Tank Status: Removed  
Tank Status Date: 07/11/1989  
Tank Install Date: 00/31/1964  
Tank Closure Date: Not reported  
Capacity Range: 111 TO 1,100 Gallons  
Tank Permit Expiration Date: Not reported  
Tank Upgrade Date: Not reported  
Tank Spill Prevention: Not reported  
Tank Overfill Prevention: Not reported  
Tank Material: Steel  
Tank Construction: Not reported  
Tank Tightness Test: Not reported  
Tank Corrosion Protection: Not reported  
Tank Manifold: Not reported  
Tank Release Detection: Not reported  
Tank SFC Type: Not reported  
Pipe Material: Steel  
Pipe Construction: Not reported  
Pipe Primary Release Detection: Not reported  
Pipe Second Release Detection: Not reported  
Pipe Corrosion Protection: Not reported  
Pipe Pumping System: Not reported  
Responsible Unit: NORTHWEST  
Dispenser/Pump SFC Type: Not reported

Tank Name: 5  
Tag Number: Not reported  
Tank Status: Removed  
Tank Status Date: 07/11/1989  
Tank Install Date: 00/31/1964  
Tank Closure Date: Not reported  
Capacity Range: 111 TO 1,100 Gallons  
Tank Permit Expiration Date: Not reported  
Tank Upgrade Date: Not reported  
Tank Spill Prevention: Not reported  
Tank Overfill Prevention: Not reported  
Tank Material: Steel  
Tank Construction: Not reported  
Tank Tightness Test: Not reported  
Tank Corrosion Protection: Not reported  
Tank Manifold: Not reported  
Tank Release Detection: Not reported  
Tank SFC Type: Not reported  
Pipe Material: Steel  
Pipe Construction: Not reported  
Pipe Primary Release Detection: Not reported  
Pipe Second Release Detection: Not reported  
Pipe Corrosion Protection: Not reported  
Pipe Pumping System: Not reported  
Responsible Unit: NORTHWEST  
Dispenser/Pump SFC Type: Not reported

Tank Name: 6  
Tag Number: Not reported

Map ID  
Direction  
Distance  
Elevation

MAP FINDINGS

Site

Database(s)

EDR ID Number  
EPA ID Number

**FRAY EQUIPMENT COMPANY INC (Continued)**

**1000439989**

Tank Status: Removed  
Tank Status Date: 08/06/1996  
Tank Install Date: 00/31/1964  
Tank Closure Date: Not reported  
Capacity Range: 111 TO 1,100 Gallons  
Tank Permit Expiration Date: Not reported  
Tank Upgrade Date: Not reported  
Tank Spill Prevention: Not reported  
Tank Overfill Prevention: Not reported  
Tank Material: Steel  
Tank Construction: Not reported  
Tank Tightness Test: Not reported  
Tank Corrosion Protection: Not reported  
Tank Manifold: Not reported  
Tank Release Detection: Not reported  
Tank SFC Type: Not reported  
Pipe Material: Steel  
Pipe Construction: Not reported  
Pipe Primary Release Detection: Not reported  
Pipe Second Release Detection: Not reported  
Pipe Corrosion Protection: Not reported  
Pipe Pumping System: Not reported  
Responsible Unit: NORTHWEST  
Dispencer/Pump SFC Type: Not reported

Tank Name: 7  
Tag Number: Not reported  
Tank Status: Removed  
Tank Status Date: 07/11/1989  
Tank Install Date: 00/31/1964  
Tank Closure Date: Not reported  
Capacity Range: 111 TO 1,100 Gallons  
Tank Permit Expiration Date: Not reported  
Tank Upgrade Date: Not reported  
Tank Spill Prevention: Not reported  
Tank Overfill Prevention: Not reported  
Tank Material: Steel  
Tank Construction: Not reported  
Tank Tightness Test: Not reported  
Tank Corrosion Protection: Not reported  
Tank Manifold: Not reported  
Tank Release Detection: Not reported  
Tank SFC Type: Not reported  
Pipe Material: Steel  
Pipe Construction: Not reported  
Pipe Primary Release Detection: Not reported  
Pipe Second Release Detection: Not reported  
Pipe Corrosion Protection: Not reported  
Pipe Pumping System: Not reported  
Responsible Unit: NORTHWEST  
Dispencer/Pump SFC Type: Not reported

Map ID  
Direction  
Distance  
Elevation

MAP FINDINGS

Site

Database(s)

EDR ID Number  
EPA ID Number

309  
NNW  
1/2-1  
0.833 mi.  
4399 ft.

**BLASER DIE CASTING CO**  
**5700 3RD AVE S**  
**SEATTLE, WA 98108**

**WA CSCSL** S107565911  
**WA ALLSITES** N/A

**Relative:**  
**Higher**

CSCSL:  
Facility ID: 7118747  
Region: Northwest  
Lat/Long: 47.552681 / -122.331469  
Brownfield Status: Not reported  
Rank Status: Not reported  
Clean Up Siteid: 1588  
Site Status: Awaiting Cleanup  
PSI?: Not reported  
Contaminant Name: Halogenated Organics  
Ground Water: B  
Surface Water: Not reported  
Soil: S  
Sediment: Not reported  
Air: C  
Bedrock: Not reported  
Responsible Unit: Northwest

**Actual:**  
**11 ft.**

ALLSITES:  
Facility Id: 7118747  
Latitude: 47.552681  
Longitude: -122.33146  
Ecology Interest Type Code: ENFORFNL  
Facility ID: 7118747  
Facility Company: BLASER DIE CASTING CO  
Interaction: A  
Interaction 1: SCS  
Interaction 2: State Cleanup Site  
Ecology Program: TOXICS  
Program Data: ISIS  
Facility Alt.: BLASER DIE CASTING CO  
Program ID: Not reported  
Date Interaction: 11/30/2005  
Date Interaction 3: 11/30/2005  
  
Facility ID: 7118747  
Facility Company: BLASER DIE CASTING CO  
Interaction: A  
Interaction 1: ENFORFNL  
Interaction 2: Enforcement Final  
Ecology Program: HAZWASTE  
Program Data: DMS  
Facility Alt.: Not reported  
Program ID: Not reported  
Date Interaction: 01/25/2008  
Date Interaction 3: 01/25/2008  
  
Facility ID: 7118747  
Facility Company: BLASER DIE CASTING CO  
Interaction: A  
Interaction 1: ENFORFNL  
Interaction 2: Enforcement Final  
Ecology Program: HAZWASTE

Map ID  
Direction  
Distance  
Elevation

MAP FINDINGS

Site

Database(s)

EDR ID Number  
EPA ID Number

**BLASER DIE CASTING CO (Continued)**

**S107565911**

Program Data:	DMS
Facility Alt.:	Not reported
Program ID:	Not reported
Date Interaction:	01/25/2008
Date Interaction 3:	01/25/2008
Facility ID:	7118747
Facility Company:	BLASER DIE CASTING CO
Interaction:	A
Interaction 1:	ENFORFNL
Interaction 2:	Enforcement Final
Ecology Program:	HAZWASTE
Program Data:	DMS
Facility Alt.:	Not reported
Program ID:	Not reported
Date Interaction:	01/25/2008
Date Interaction 3:	01/25/2008
Facility ID:	7118747
Facility Company:	BLASER DIE CASTING CO
Interaction:	A
Interaction 1:	ENFORFNL
Interaction 2:	Enforcement Final
Ecology Program:	HAZWASTE
Program Data:	DMS
Facility Alt.:	Not reported
Program ID:	Not reported
Date Interaction:	01/25/2008
Date Interaction 3:	01/25/2008
Facility ID:	7118747
Facility Company:	BLASER DIE CASTING CO
Interaction:	A
Interaction 1:	ENFORFNL
Interaction 2:	Enforcement Final
Ecology Program:	HAZWASTE
Program Data:	DMS
Facility Alt.:	Not reported
Program ID:	Not reported
Date Interaction:	01/25/2008
Date Interaction 3:	01/25/2008
Facility ID:	7118747
Facility Company:	BLASER DIE CASTING CO
Interaction:	A

Map ID  
Direction  
Distance  
Elevation

MAP FINDINGS

Site

Database(s)

EDR ID Number  
EPA ID Number

**BLASER DIE CASTING CO (Continued)**

**S107565911**

Interaction 1:	ENFORFNL
Interaction 2:	Enforcement Final
Ecology Program:	HAZWASTE
Program Data:	DMS
Facility Alt.:	Not reported
Program ID:	Not reported
Date Interaction:	01/25/2008
Date Interaction 3:	01/25/2008
Facility ID:	7118747
Facility Company:	BLASER DIE CASTING CO
Interaction:	A
Interaction 1:	ENFORFNL
Interaction 2:	Enforcement Final
Ecology Program:	HAZWASTE
Program Data:	DMS
Facility Alt.:	Not reported
Program ID:	Not reported
Date Interaction:	01/25/2008
Date Interaction 3:	01/25/2008
Facility ID:	7118747
Facility Company:	BLASER DIE CASTING CO
Interaction:	A
Interaction 1:	ENFORFNL
Interaction 2:	Enforcement Final
Ecology Program:	HAZWASTE
Program Data:	DMS
Facility Alt.:	Not reported
Program ID:	Not reported
Date Interaction:	01/25/2008
Date Interaction 3:	01/25/2008
Facility ID:	7118747
Facility Company:	BLASER DIE CASTING CO
Interaction:	A
Interaction 1:	ENFORFNL
Interaction 2:	Enforcement Final
Ecology Program:	HAZWASTE
Program Data:	DMS
Facility Alt.:	Not reported
Program ID:	Not reported
Date Interaction:	01/25/2008
Date Interaction 3:	01/25/2008
Facility Id:	7118747
Latitude:	47.552681
Longitude:	-122.33146
Ecology Interest Type Code:	SCS
Facility ID:	7118747
Facility Company:	BLASER DIE CASTING CO
Interaction:	A
Interaction 1:	SCS
Interaction 2:	State Cleanup Site
Ecology Program:	TOXICS
Program Data:	ISIS

Map ID  
Direction  
Distance  
Elevation

MAP FINDINGS

Site

Database(s)

EDR ID Number  
EPA ID Number

**BLASER DIE CASTING CO (Continued)**

**S107565911**

Facility Alt.: BLASER DIE CASTING CO  
Program ID: Not reported  
Date Interaction: 11/30/2005  
Date Interaction 3: 11/30/2005

Facility ID: 7118747  
Facility Company: BLASER DIE CASTING CO  
Interaction: A  
Interaction 1: ENFORFNL  
Interaction 2: Enforcement Final  
Ecology Program: HAZWASTE  
Program Data: DMS  
Facility Alt.: Not reported  
Program ID: Not reported  
Date Interaction: 01/25/2008  
Date Interaction 3: 01/25/2008

Facility ID: 7118747  
Facility Company: BLASER DIE CASTING CO  
Interaction: A  
Interaction 1: ENFORFNL  
Interaction 2: Enforcement Final  
Ecology Program: HAZWASTE  
Program Data: DMS  
Facility Alt.: Not reported  
Program ID: Not reported  
Date Interaction: 01/25/2008  
Date Interaction 3: 01/25/2008

Facility ID: 7118747  
Facility Company: BLASER DIE CASTING CO  
Interaction: A  
Interaction 1: ENFORFNL  
Interaction 2: Enforcement Final  
Ecology Program: HAZWASTE  
Program Data: DMS  
Facility Alt.: Not reported  
Program ID: Not reported  
Date Interaction: 01/25/2008  
Date Interaction 3: 01/25/2008

Facility ID: 7118747  
Facility Company: BLASER DIE CASTING CO  
Interaction: A  
Interaction 1: ENFORFNL  
Interaction 2: Enforcement Final  
Ecology Program: HAZWASTE  
Program Data: DMS  
Facility Alt.: Not reported  
Program ID: Not reported  
Date Interaction: 01/25/2008  
Date Interaction 3: 01/25/2008

Facility ID: 7118747  
Facility Company: BLASER DIE CASTING CO  
Interaction: A  
Interaction 1: ENFORFNL

Map ID  
Direction  
Distance  
Elevation

MAP FINDINGS

Site

Database(s)

EDR ID Number  
EPA ID Number

**BLASER DIE CASTING CO (Continued)**

**S107565911**

Interaction 2:	Enforcement Final
Ecology Program:	HAZWASTE
Program Data:	DMS
Facility Alt.:	Not reported
Program ID:	Not reported
Date Interaction:	01/25/2008
Date Interaction 3:	01/25/2008
Facility ID:	7118747
Facility Company:	BLASER DIE CASTING CO
Interaction:	A
Interaction 1:	ENFORFNL
Interaction 2:	Enforcement Final
Ecology Program:	HAZWASTE
Program Data:	DMS
Facility Alt.:	Not reported
Program ID:	Not reported
Date Interaction:	01/25/2008
Date Interaction 3:	01/25/2008
Facility ID:	7118747
Facility Company:	BLASER DIE CASTING CO
Interaction:	A
Interaction 1:	ENFORFNL
Interaction 2:	Enforcement Final
Ecology Program:	HAZWASTE
Program Data:	DMS
Facility Alt.:	Not reported
Program ID:	Not reported
Date Interaction:	01/25/2008
Date Interaction 3:	01/25/2008
Facility ID:	7118747
Facility Company:	BLASER DIE CASTING CO
Interaction:	A
Interaction 1:	ENFORFNL
Interaction 2:	Enforcement Final
Ecology Program:	HAZWASTE
Program Data:	DMS
Facility Alt.:	Not reported
Program ID:	Not reported
Date Interaction:	01/25/2008
Date Interaction 3:	01/25/2008
Facility ID:	7118747
Facility Company:	BLASER DIE CASTING CO
Interaction:	A
Interaction 1:	ENFORFNL
Interaction 2:	Enforcement Final
Ecology Program:	HAZWASTE
Program Data:	DMS
Facility Alt.:	Not reported
Program ID:	Not reported
Date Interaction:	01/25/2008
Date Interaction 3:	01/25/2008
Facility ID:	7118747

Map ID  
Direction  
Distance  
Elevation

MAP FINDINGS

Site

Database(s)

EDR ID Number  
EPA ID Number

**BLASER DIE CASTING CO (Continued)**

**S107565911**

Facility Company: BLASER DIE CASTING CO  
Interaction: A  
Interaction 1: ENFORFNL  
Interaction 2: Enforcement Final  
Ecology Program: HAZWASTE  
Program Data: DMS  
Facility Alt.: Not reported  
Program ID: Not reported  
Date Interaction: 01/25/2008  
Date Interaction 3: 01/25/2008

310  
NE  
1/2-1  
0.835 mi.  
4409 ft.

**SEATTLE LIGHTING CO**  
**18TH AVE S**  
**SEATTLE, WA 98108**

**EDR MGP 1008408703**  
**N/A**

**Relative:**  
**Higher**

Manufactured Gas Plants:  
Alternate Name: SEATTLE GAS CO. No additional information available

**Actual:**  
**95 ft.**

311  
SSE  
1/2-1  
0.858 mi.  
4528 ft.

**NATIONAL PRODUCTS INC**  
**8410 DALLAS AVE S**  
**SEATTLE, WA 98108**

**WA CSCSL S109824423**  
**WA ALLSITES N/A**

**Relative:**  
**Higher**

CSCSL:  
Facility ID: 13132191  
Region: Northwest  
Lat/Long: 47.528289999999 / -122.31712  
Brownfield Status: Not reported  
Rank Status: Not reported  
Clean Up Siteid: 4796  
Site Status: Cleanup Started  
PSI?: Not reported  
Contaminant Name: Halogenated Organics  
Ground Water: C  
Surface Water: Not reported  
Soil: B  
Sediment: Not reported  
Air: Not reported  
Bedrock: Not reported  
Responsible Unit: Northwest

**Actual:**  
**13 ft.**

ALLSITES:  
Facility Id: 13132191  
Latitude: 47.52829  
Longitude: -122.31712  
Ecology Interest Type Code: VOLCLNST  
Facility ID: 13132191  
Facility Company: Spencer Industries Inc  
Interaction: I  
Interaction 1: HWG



Map ID  
Direction  
Distance  
Elevation

MAP FINDINGS

Site

Database(s)

EDR ID Number  
EPA ID Number

**NATIONAL PRODUCTS INC (Continued)**

**S109824423**

Interaction 2: Hazardous Waste Generator  
Ecology Program: HAZWASTE  
Program Data: TURBOWASTE  
Facility Alt.: Not reported  
Program ID: WAD009482456  
Date Interaction: 05/12/1986  
Date Interaction 3: 05/12/1986

Facility ID: 13132191  
Facility Company: Spencer Industries Inc  
Interaction: I  
Interaction 1: VOLCLNST  
Interaction 2: Voluntary Cleanup Sites  
Ecology Program: TOXICS  
Program Data: ISIS  
Facility Alt.: Spencer Industries Inc  
Program ID: NW0238  
Date Interaction: 04/02/1999  
Date Interaction 3: 04/02/1999

Facility ID: 13132191  
Facility Company: Spencer Industries Inc  
Interaction: A  
Interaction 1: SCS  
Interaction 2: State Cleanup Site  
Ecology Program: TOXICS  
Program Data: ISIS  
Facility Alt.: Spencer Industries Inc  
Program ID: Not reported  
Date Interaction: 05/03/2006  
Date Interaction 3: 05/03/2006

Facility Id: 24615  
Latitude: 47.528322  
Longitude: -122.31675  
Ecology Interest Type Code: LSC  
Facility ID: 24615  
Facility Company: National Products Inc  
Interaction: I  
Interaction 1: LSC  
Interaction 2: Local Source Control  
Ecology Program: HAZWASTE  
Program Data: LSC  
Facility Alt.: National Products Inc  
Program ID: Not reported  
Date Interaction: 07/11/2008  
Date Interaction 3: 07/11/2008

Facility/Site Interaction T: 79039  
Geographic Location Identifier (Alias Facid): 24615  
Interaction (Aka Env Int) Type Code: LSC  
Interaction (Aka Env Int) Description: Local Source Control  
Interaction Status: I  
Federal Program Identifier: Not reported  
Interaction Start Date: 07/11/2008  
Interaction End Date: 04/29/2010

Map ID  
Direction  
Distance  
Elevation

MAP FINDINGS

Site

Database(s)

EDR ID Number  
EPA ID Number

**NATIONAL PRODUCTS INC (Continued)**

**S109824423**

prgm\_facil: National Products Inc  
cur\_sys\_pr: HAZWASTE  
cur\_sys\_nm: LSC

Facility Id: 13132191  
Latitude: 47.52829  
Longitude: -122.31712  
Ecology Interest Type Code: HWG  
Facility ID: 13132191  
Facility Company: Spencer Industries Inc  
Interaction: I  
Interaction 1: HWG  
Interaction 2: Hazardous Waste Generator  
Ecology Program: HAZWASTE  
Program Data: TURBOWASTE  
Facility Alt.: Not reported  
Program ID: WAD009482456  
Date Interaction: 05/12/1986  
Date Interaction 3: 05/12/1986

Facility ID: 13132191  
Facility Company: Spencer Industries Inc  
Interaction: I  
Interaction 1: VOLCLNST  
Interaction 2: Voluntary Cleanup Sites  
Ecology Program: TOXICS  
Program Data: ISIS  
Facility Alt.: Spencer Industries Inc  
Program ID: NW0238  
Date Interaction: 04/02/1999  
Date Interaction 3: 04/02/1999

Facility ID: 13132191  
Facility Company: Spencer Industries Inc  
Interaction: A  
Interaction 1: SCS  
Interaction 2: State Cleanup Site  
Ecology Program: TOXICS  
Program Data: ISIS  
Facility Alt.: Spencer Industries Inc  
Program ID: Not reported  
Date Interaction: 05/03/2006  
Date Interaction 3: 05/03/2006

Facility Id: 13132191  
Latitude: 47.52829  
Longitude: -122.31712  
Ecology Interest Type Code: SCS  
Facility ID: 13132191  
Facility Company: Spencer Industries Inc  
Interaction: I  
Interaction 1: HWG  
Interaction 2: Hazardous Waste Generator  
Ecology Program: HAZWASTE  
Program Data: TURBOWASTE

Map ID  
 Direction  
 Distance  
 Elevation

MAP FINDINGS

Site

Database(s)

EDR ID Number  
 EPA ID Number

**NATIONAL PRODUCTS INC (Continued)**

**S109824423**

Facility Alt.:	Not reported
Program ID:	WAD009482456
Date Interaction:	05/12/1986
Date Interaction 3:	05/12/1986
Facility ID:	13132191
Facility Company:	Spencer Industries Inc
Interaction:	I
Interaction 1:	VOLCLNST
Interaction 2:	Voluntary Cleanup Sites
Ecology Program:	TOXICS
Program Data:	ISIS
Facility Alt.:	Spencer Industries Inc
Program ID:	NW0238
Date Interaction:	04/02/1999
Date Interaction 3:	04/02/1999
Facility ID:	13132191
Facility Company:	Spencer Industries Inc
Interaction:	A
Interaction 1:	SCS
Interaction 2:	State Cleanup Site
Ecology Program:	TOXICS
Program Data:	ISIS
Facility Alt.:	Spencer Industries Inc
Program ID:	Not reported
Date Interaction:	05/03/2006
Date Interaction 3:	05/03/2006

312  
 SW  
 1/2-1  
 0.867 mi.  
 4579 ft.

**NORTHWEST ENVIROSERVICE 2**  
**8105 1ST AVE S**  
**SEATTLE, WA**

**FINDS 1007080419**  
**WA CSCSL N/A**  
**WA ALLSITES**

**Relative:**  
**Higher**

FINDS:

Registry ID: 110015571380

Environmental Interest/Information System

Washington Facility / Site Identification System (WA-FSIS) provides a means to query and display data maintained by the Washington Department of Ecology. This system contains key information for each facility/site that is currently, or has been, of interest to the Air Quality, Dam Safety, Hazardous Waste, Toxics Cleanup, and Water Quality Programs.

**Actual:**  
**31 ft.**

CSCSL:

Facility ID:	2536
Region:	Northwest
Lat/Long:	47.531610000000 / -122.3353050000
Brownfield Status:	Not reported
Rank Status:	Not reported
Clean Up Siteid:	2421
Site Status:	Awaiting Cleanup

Map ID  
Direction  
Distance  
Elevation

MAP FINDINGS

Site

Database(s)

EDR ID Number  
EPA ID Number

**NORTHWEST ENVIROSERVICE 2 (Continued)**

**1007080419**

PSI?: Not reported  
Contaminant Name: Halogenated Organics  
Ground Water: Not reported  
Surface Water: S  
Soil: S  
Sediment: Not reported  
Air: Not reported  
Bedrock: Not reported  
Responsible Unit: Northwest

Facility ID: 2536  
Region: Northwest  
Lat/Long: 47.531610000000 / -122.3353050000  
Brownfield Status: Not reported  
Rank Status: Not reported  
Clean Up Siteid: 2421  
Site Status: Awaiting Cleanup  
PSI?: Not reported  
Contaminant Name: Metals Priority Pollutants  
Ground Water: Not reported  
Surface Water: S  
Soil: S  
Sediment: Not reported  
Air: Not reported  
Bedrock: Not reported  
Responsible Unit: Northwest

Facility ID: 2536  
Region: Northwest  
Lat/Long: 47.531610000000 / -122.3353050000  
Brownfield Status: Not reported  
Rank Status: Not reported  
Clean Up Siteid: 2421  
Site Status: Awaiting Cleanup  
PSI?: Not reported  
Contaminant Name: Non-Halogenated Solvents  
Ground Water: Not reported  
Surface Water: S  
Soil: S  
Sediment: Not reported  
Air: Not reported  
Bedrock: Not reported  
Responsible Unit: Northwest

Facility ID: 2536  
Region: Northwest  
Lat/Long: 47.531610000000 / -122.3353050000  
Brownfield Status: Not reported  
Rank Status: Not reported  
Clean Up Siteid: 2421  
Site Status: Awaiting Cleanup  
PSI?: Not reported  
Contaminant Name: Petroleum Products-Unspecified  
Ground Water: Not reported  
Surface Water: S  
Soil: S  
Sediment: Not reported

Map ID  
Direction  
Distance  
Elevation

MAP FINDINGS

Site

Database(s)

EDR ID Number  
EPA ID Number

**NORTHWEST ENVIROSERVICE 2 (Continued)**

**1007080419**

Air: Not reported  
Bedrock: Not reported  
Responsible Unit: Northwest

ALLSITES:

Facility Id: 2536  
Latitude: 47.53161  
Longitude: -122.33530  
Ecology Interest Type Code: INDPNDNT  
Facility ID: 2536  
Facility Company: NORTHWEST ENVIROSERVICE 2  
Interaction: A  
Interaction 1: INDPNDNT  
Interaction 2: Independent Cleanup  
Ecology Program: TOXICS  
Program Data: ISIS  
Facility Alt.: NORTHWEST ENVIROSERVICE 2  
Program ID: Not reported  
Date Interaction: 01/01/1900  
Date Interaction 3: 01/01/1900

Facility/Site Interaction T: 4719  
Geographic Location Identifier (Alias Facid): 2536  
Interaction (Aka Env Int) Type Code: INDPNDNT  
Interaction (Aka Env Int) Description: Independent Cleanup  
Interaction Status: A  
Federal Program Identifier: Not reported  
Interaction Start Date: 01/01/1900  
Interaction End Date: Not reported  
prgm\_facil: NORTHWEST ENVIROSERVICE 2  
cur\_sys\_pr: TOXICS  
cur\_sys\_nm: ISIS

Facility Id: 74491434  
Latitude: 47.53015  
Longitude: -122.33538  
Ecology Interest Type Code: HWG  
Facility ID: 74491434  
Facility Company: NW Enviroservice 1st Ave Site  
Interaction: I  
Interaction 1: HWG  
Interaction 2: Hazardous Waste Generator  
Ecology Program: HAZWASTE  
Program Data: TURBOWASTE  
Facility Alt.: Not reported  
Program ID: WAD988519831  
Date Interaction: 04/16/1993  
Date Interaction 3: 04/16/1993

Map ID  
Direction  
Distance  
Elevation

MAP FINDINGS

Site

Database(s)

EDR ID Number  
EPA ID Number

313  
NNW  
1/2-1  
0.874 mi.  
4617 ft.

**INCON PACKAGING**  
**5801 E MARGINAL WAY S**  
**SEATTLE, WA 98134**

**WA CSCSL**  
**WA ALLSITES**  
**WA LUST**  
**WA UST**  
**WA MANIFEST**  
**WA NPDES**

**U003027329**  
**N/A**

**Relative:**  
**Lower**

CSCSL:

**Actual:**  
**9 ft.**

Facility ID: 94925241  
Region: Northwest  
Lat/Long: 47.551970128260 / -122.3393509577  
Brownfield Status: Not reported  
Rank Status: Not reported  
Clean Up Siteid: 11176  
Site Status: Cleanup Started  
PSI?: Not reported  
Contaminant Name: Benzene  
Ground Water: S  
Surface Water: Not reported  
Soil: S  
Sediment: Not reported  
Air: Not reported  
Bedrock: Not reported  
Responsible Unit: Northwest

Facility ID: 94925241  
Region: Northwest  
Lat/Long: 47.551970128260 / -122.3393509577  
Brownfield Status: Not reported  
Rank Status: Not reported  
Clean Up Siteid: 11176  
Site Status: Cleanup Started  
PSI?: Not reported  
Contaminant Name: Petroleum-Diesel  
Ground Water: C  
Surface Water: Not reported  
Soil: C  
Sediment: Not reported  
Air: Not reported  
Bedrock: Not reported  
Responsible Unit: Northwest

Facility ID: 94925241  
Region: Northwest  
Lat/Long: 47.551970128260 / -122.3393509577  
Brownfield Status: Not reported  
Rank Status: Not reported  
Clean Up Siteid: 11176  
Site Status: Cleanup Started  
PSI?: Not reported  
Contaminant Name: Petroleum-Gasoline  
Ground Water: S  
Surface Water: Not reported  
Soil: C  
Sediment: Not reported  
Air: Not reported  
Bedrock: Not reported  
Responsible Unit: Northwest

Map ID  
Direction  
Distance  
Elevation

MAP FINDINGS

Site

Database(s)

EDR ID Number  
EPA ID Number

**INCON PACKAGING (Continued)**

**U003027329**

Facility ID: 94925241  
Region: Northwest  
Lat/Long: 47.551970128260 / -122.3393509577  
Brownfield Status: Not reported  
Rank Status: Not reported  
Clean Up Siteid: 11176  
Site Status: Cleanup Started  
PSI?: Not reported  
Contaminant Name: Petroleum-Other  
Ground Water: S  
Surface Water: Not reported  
Soil: C  
Sediment: Not reported  
Air: Not reported  
Bedrock: Not reported  
Responsible Unit: Northwest

**ALLSITES:**

Facility Id: 63478536  
Latitude: 47.5529738  
Longitude: -122.33941  
Ecology Interest Type Code: RECYCLE  
Facility ID: 63478536  
Facility Company: AIR PRODUCTS MFG CORP SEA  
Interaction: A  
Interaction 1: TIER2  
Interaction 2: Emergency/Haz Chem Rpt TIER2  
Ecology Program: HAZWASTE  
Program Data: EPCRA  
Facility Alt.: Not reported  
Program ID: CRK000037830  
Date Interaction: 01/01/1994  
Date Interaction 3: 01/01/1994

Facility ID: 63478536  
Facility Company: AIR PRODUCTS MFG CORP SEA  
Interaction: I  
Interaction 1: LSC  
Interaction 2: Local Source Control  
Ecology Program: HAZWASTE  
Program Data: LSC  
Facility Alt.: eCullet  
Program ID: Not reported  
Date Interaction: 08/18/2009  
Date Interaction 3: 08/18/2009

Facility ID: 63478536  
Facility Company: AIR PRODUCTS MFG CORP SEA  
Interaction: A  
Interaction 1: RECYCLE  
Interaction 2: Recycling  
Ecology Program: W2R  
Program Data: SWFD  
Facility Alt.: eCullet  
Program ID: Not reported  
Date Interaction: 01/01/1900  
Date Interaction 3: 01/01/1900

Map ID  
Direction  
Distance  
Elevation

MAP FINDINGS

Site

Database(s)

EDR ID Number  
EPA ID Number

**INCON PACKAGING (Continued)**

**U003027329**

Facility Id: 9363  
Latitude: 47.551383  
Longitude: -122.3373  
Ecology Interest Type Code: INDUSTGP  
Facility ID: 9363  
Facility Company: Ecullet Inc  
Interaction: A  
Interaction 1: INDUSTGP  
Interaction 2: Industrial SW GP  
Ecology Program: WATQUAL  
Program Data: PARIS  
Facility Alt.: Ecullet Inc  
Program ID: WAR126370  
Date Interaction: 09/30/2008  
Date Interaction 3: 09/30/2008

Facility Id: 63478536  
Latitude: 47.5529738  
Longitude: -122.33941  
Ecology Interest Type Code: LSC  
Facility ID: 63478536  
Facility Company: AIR PRODUCTS MFG CORP SEA  
Interaction: A  
Interaction 1: TIER2  
Interaction 2: Emergency/Haz Chem Rpt TIER2  
Ecology Program: HAZWASTE  
Program Data: EPCRA  
Facility Alt.: Not reported  
Program ID: CRK000037830  
Date Interaction: 01/01/1994  
Date Interaction 3: 01/01/1994

Facility ID: 63478536  
Facility Company: AIR PRODUCTS MFG CORP SEA  
Interaction: I  
Interaction 1: LSC  
Interaction 2: Local Source Control  
Ecology Program: HAZWASTE  
Program Data: LSC  
Facility Alt.: eCullet  
Program ID: Not reported  
Date Interaction: 08/18/2009  
Date Interaction 3: 08/18/2009

Facility ID: 63478536  
Facility Company: AIR PRODUCTS MFG CORP SEA  
Interaction: A  
Interaction 1: RECYCLE  
Interaction 2: Recycling  
Ecology Program: W2R  
Program Data: SWFD  
Facility Alt.: eCullet  
Program ID: Not reported  
Date Interaction: 01/01/1900  
Date Interaction 3: 01/01/1900



Map ID  
Direction  
Distance  
Elevation

MAP FINDINGS

Site

Database(s)

EDR ID Number  
EPA ID Number

**INCON PACKAGING (Continued)**

**U003027329**

Facility Id:	94925241
Latitude:	47.5519701
Longitude:	-122.33935
Ecology Interest Type Code:	AQOPS
Facility ID:	94925241
Facility Company:	Saint Gobain Containers Inc
Interaction:	A
Interaction 1:	AQOPS
Interaction 2:	Air Qual Oper Permit Source
Ecology Program:	AIRQUAL
Program Data:	AIRSYS
Facility Alt.:	Not reported
Program ID:	Not reported
Date Interaction:	01/01/1977
Date Interaction 3:	01/01/1977
Facility ID:	94925241
Facility Company:	Saint Gobain Containers Inc
Interaction:	I
Interaction 1:	HWG
Interaction 2:	Hazardous Waste Generator
Ecology Program:	HAZWASTE
Program Data:	TURBOWASTE
Facility Alt.:	Not reported
Program ID:	WAD044589935
Date Interaction:	12/22/1980
Date Interaction 3:	12/22/1980
Facility ID:	94925241
Facility Company:	Saint Gobain Containers Inc
Interaction:	A
Interaction 1:	TIER2
Interaction 2:	Emergency/Haz Chem Rpt TIER2
Ecology Program:	HAZWASTE
Program Data:	EPCRA
Facility Alt.:	Not reported
Program ID:	WAD044589935
Date Interaction:	01/01/1987
Date Interaction 3:	01/01/1987
Facility ID:	94925241
Facility Company:	Saint Gobain Containers Inc
Interaction:	A
Interaction 1:	TRI
Interaction 2:	Toxics Release Inventory
Ecology Program:	HAZWASTE
Program Data:	EPCRA
Facility Alt.:	Not reported
Program ID:	WAD044589935
Date Interaction:	01/01/1989
Date Interaction 3:	01/01/1989
Facility ID:	94925241
Facility Company:	Saint Gobain Containers Inc
Interaction:	I
Interaction 1:	LUST
Interaction 2:	LUST Facility

Map ID  
Direction  
Distance  
Elevation

MAP FINDINGS

Site

Database(s)

EDR ID Number  
EPA ID Number

**INCON PACKAGING (Continued)**

**U003027329**

Ecology Program:	TOXICS
Program Data:	ISIS
Facility Alt.:	Not reported
Program ID:	5333
Date Interaction:	12/15/1989
Date Interaction 3:	12/15/1989
Facility ID:	94925241
Facility Company:	Saint Gobain Containers Inc
Interaction:	I
Interaction 1:	HWP
Interaction 2:	Hazardous Waste Planner
Ecology Program:	HAZWASTE
Program Data:	HWPPRT
Facility Alt.:	Not reported
Program ID:	WAD044589935
Date Interaction:	01/01/1991
Date Interaction 3:	01/01/1991
Facility ID:	94925241
Facility Company:	Saint Gobain Containers Inc
Interaction:	I
Interaction 1:	HWG
Interaction 2:	Hazardous Waste Generator
Ecology Program:	HAZWASTE
Program Data:	TURBOWASTE
Facility Alt.:	Not reported
Program ID:	WAD044589935
Date Interaction:	08/14/1991
Date Interaction 3:	08/14/1991
Facility ID:	94925241
Facility Company:	Saint Gobain Containers Inc
Interaction:	A
Interaction 1:	HWG
Interaction 2:	Hazardous Waste Generator
Ecology Program:	HAZWASTE
Program Data:	TURBOWASTE
Facility Alt.:	Saint Gobain Containers Inc
Program ID:	WAD044589935
Date Interaction:	09/15/1995
Date Interaction 3:	09/15/1995
Facility ID:	94925241
Facility Company:	Saint Gobain Containers Inc
Interaction:	I
Interaction 1:	UST
Interaction 2:	Underground Storage Tank
Ecology Program:	TOXICS
Program Data:	ISIS
Facility Alt.:	Not reported
Program ID:	5333
Date Interaction:	03/20/2000
Date Interaction 3:	03/20/2000
Facility ID:	94925241
Facility Company:	Saint Gobain Containers Inc

Map ID  
Direction  
Distance  
Elevation

MAP FINDINGS

Site

Database(s)

EDR ID Number  
EPA ID Number

**INCON PACKAGING (Continued)**

**U003027329**

Interaction:	I
Interaction 1:	LSC
Interaction 2:	Local Source Control
Ecology Program:	HAZWASTE
Program Data:	LSC
Facility Alt.:	Saint Gobain Containers Inc
Program ID:	Not reported
Date Interaction:	06/03/2008
Date Interaction 3:	06/03/2008
Facility ID:	94925241
Facility Company:	Saint Gobain Containers Inc
Interaction:	A
Interaction 1:	INDUSTGP
Interaction 2:	Industrial SW GP
Ecology Program:	WATQUAL
Program Data:	PARIS
Facility Alt.:	SAINTE GOBAIN CONTAINERS LLC
Program ID:	WAR001134
Date Interaction:	12/18/1992
Date Interaction 3:	12/18/1992
Facility ID:	94925241
Facility Company:	Saint Gobain Containers Inc
Interaction:	A
Interaction 1:	HWP
Interaction 2:	Hazardous Waste Planner
Ecology Program:	HAZWASTE
Program Data:	HWPVRT
Facility Alt.:	Saint Gobain Containers Inc
Program ID:	WAD044589935
Date Interaction:	05/14/2010
Date Interaction 3:	05/14/2010
Facility ID:	94925241
Facility Company:	Saint Gobain Containers Inc
Interaction:	A
Interaction 1:	SCS
Interaction 2:	State Cleanup Site
Ecology Program:	TOXICS
Program Data:	ISIS
Facility Alt.:	BALL INCON
Program ID:	Not reported
Date Interaction:	06/21/2011
Date Interaction 3:	06/21/2011
Facility Id:	94925241
Latitude:	47.5519701
Longitude:	-122.33935
Ecology Interest Type Code:	HWP
Facility ID:	94925241
Facility Company:	Saint Gobain Containers Inc
Interaction:	A
Interaction 1:	AQOPS
Interaction 2:	Air Qual Oper Permit Source
Ecology Program:	AIRQUAL

Map ID  
Direction  
Distance  
Elevation

MAP FINDINGS

Site

Database(s)

EDR ID Number  
EPA ID Number

**INCON PACKAGING (Continued)**

**U003027329**

Program Data:	AIRSIS
Facility Alt.:	Not reported
Program ID:	Not reported
Date Interaction:	01/01/1977
Date Interaction 3:	01/01/1977
Facility ID:	94925241
Facility Company:	Saint Gobain Containers Inc
Interaction:	I
Interaction 1:	HWG
Interaction 2:	Hazardous Waste Generator
Ecology Program:	HAZWASTE
Program Data:	TURBOWASTE
Facility Alt.:	Not reported
Program ID:	WAD044589935
Date Interaction:	12/22/1980
Date Interaction 3:	12/22/1980
Facility ID:	94925241
Facility Company:	Saint Gobain Containers Inc
Interaction:	A
Interaction 1:	TIER2
Interaction 2:	Emergency/Haz Chem Rpt TIER2
Ecology Program:	HAZWASTE
Program Data:	EPCRA
Facility Alt.:	Not reported
Program ID:	WAD044589935
Date Interaction:	01/01/1987
Date Interaction 3:	01/01/1987
Facility ID:	94925241
Facility Company:	Saint Gobain Containers Inc
Interaction:	A
Interaction 1:	TRI
Interaction 2:	Toxics Release Inventory
Ecology Program:	HAZWASTE
Program Data:	EPCRA
Facility Alt.:	Not reported
Program ID:	WAD044589935
Date Interaction:	01/01/1989
Date Interaction 3:	01/01/1989
Facility ID:	94925241
Facility Company:	Saint Gobain Containers Inc
Interaction:	I
Interaction 1:	LUST
Interaction 2:	LUST Facility
Ecology Program:	TOXICS
Program Data:	ISIS
Facility Alt.:	Not reported
Program ID:	5333
Date Interaction:	12/15/1989
Date Interaction 3:	12/15/1989
Facility ID:	94925241
Facility Company:	Saint Gobain Containers Inc
Interaction:	I

Map ID  
Direction  
Distance  
Elevation

MAP FINDINGS

Site

Database(s)

EDR ID Number  
EPA ID Number

**INCON PACKAGING (Continued)**

**U003027329**

Interaction 1:	HWP
Interaction 2:	Hazardous Waste Planner
Ecology Program:	HAZWASTE
Program Data:	HWPVRT
Facility Alt.:	Not reported
Program ID:	WAD044589935
Date Interaction:	01/01/1991
Date Interaction 3:	01/01/1991
Facility ID:	94925241
Facility Company:	Saint Gobain Containers Inc
Interaction:	I
Interaction 1:	HWG
Interaction 2:	Hazardous Waste Generator
Ecology Program:	HAZWASTE
Program Data:	TURBOWASTE
Facility Alt.:	Not reported
Program ID:	WAD044589935
Date Interaction:	08/14/1991
Date Interaction 3:	08/14/1991
Facility ID:	94925241
Facility Company:	Saint Gobain Containers Inc
Interaction:	A
Interaction 1:	HWG
Interaction 2:	Hazardous Waste Generator
Ecology Program:	HAZWASTE
Program Data:	TURBOWASTE
Facility Alt.:	Saint Gobain Containers Inc
Program ID:	WAD044589935
Date Interaction:	09/15/1995
Date Interaction 3:	09/15/1995
Facility ID:	94925241
Facility Company:	Saint Gobain Containers Inc
Interaction:	I
Interaction 1:	UST
Interaction 2:	Underground Storage Tank
Ecology Program:	TOXICS
Program Data:	ISIS
Facility Alt.:	Not reported
Program ID:	5333
Date Interaction:	03/20/2000
Date Interaction 3:	03/20/2000
Facility ID:	94925241
Facility Company:	Saint Gobain Containers Inc
Interaction:	I
Interaction 1:	LSC
Interaction 2:	Local Source Control
Ecology Program:	HAZWASTE
Program Data:	LSC
Facility Alt.:	Saint Gobain Containers Inc
Program ID:	Not reported
Date Interaction:	06/03/2008
Date Interaction 3:	06/03/2008

Map ID  
Direction  
Distance  
Elevation

MAP FINDINGS

Site

Database(s)

EDR ID Number  
EPA ID Number

**INCON PACKAGING (Continued)**

**U003027329**

Facility ID: 94925241  
Facility Company: Saint Gobain Containers Inc  
Interaction: A  
Interaction 1: INDUSTGP  
Interaction 2: Industrial SW GP  
Ecology Program: WATQUAL  
Program Data: PARIS  
Facility Alt.: SAINT GOBAIN CONTAINERS LLC  
Program ID: WAR001134  
Date Interaction: 12/18/1992  
Date Interaction 3: 12/18/1992

Facility ID: 94925241  
Facility Company: Saint Gobain Containers Inc  
Interaction: A  
Interaction 1: HWP  
Interaction 2: Hazardous Waste Planner  
Ecology Program: HAZWASTE  
Program Data: HWPPRT  
Facility Alt.: Saint Gobain Containers Inc  
Program ID: WAD044589935  
Date Interaction: 05/14/2010  
Date Interaction 3: 05/14/2010

Facility ID: 94925241  
Facility Company: Saint Gobain Containers Inc  
Interaction: A  
Interaction 1: SCS  
Interaction 2: State Cleanup Site  
Ecology Program: TOXICS  
Program Data: ISIS  
Facility Alt.: BALL INCON  
Program ID: Not reported  
Date Interaction: 06/21/2011  
Date Interaction 3: 06/21/2011

Facility Id: 94925241  
Latitude: 47.5519701  
Longitude: -122.33935  
Ecology Interest Type Code: LSC  
Facility ID: 94925241  
Facility Company: Saint Gobain Containers Inc  
Interaction: A  
Interaction 1: AQOPS  
Interaction 2: Air Qual Oper Permit Source  
Ecology Program: AIRQUAL  
Program Data: AIRSIS  
Facility Alt.: Not reported  
Program ID: Not reported  
Date Interaction: 01/01/1977  
Date Interaction 3: 01/01/1977

Facility ID: 94925241  
Facility Company: Saint Gobain Containers Inc  
Interaction: I  
Interaction 1: HWG

Map ID  
Direction  
Distance  
Elevation

MAP FINDINGS

Site

Database(s)

EDR ID Number  
EPA ID Number

**INCON PACKAGING (Continued)**

**U003027329**

Interaction 2:	Hazardous Waste Generator
Ecology Program:	HAZWASTE
Program Data:	TURBOWASTE
Facility Alt.:	Not reported
Program ID:	WAD044589935
Date Interaction:	12/22/1980
Date Interaction 3:	12/22/1980
Facility ID:	94925241
Facility Company:	Saint Gobain Containers Inc
Interaction:	A
Interaction 1:	TIER2
Interaction 2:	Emergency/Haz Chem Rpt TIER2
Ecology Program:	HAZWASTE
Program Data:	EPCRA
Facility Alt.:	Not reported
Program ID:	WAD044589935
Date Interaction:	01/01/1987
Date Interaction 3:	01/01/1987
Facility ID:	94925241
Facility Company:	Saint Gobain Containers Inc
Interaction:	A
Interaction 1:	TRI
Interaction 2:	Toxics Release Inventory
Ecology Program:	HAZWASTE
Program Data:	EPCRA
Facility Alt.:	Not reported
Program ID:	WAD044589935
Date Interaction:	01/01/1989
Date Interaction 3:	01/01/1989
Facility ID:	94925241
Facility Company:	Saint Gobain Containers Inc
Interaction:	I
Interaction 1:	LUST
Interaction 2:	LUST Facility
Ecology Program:	TOXICS
Program Data:	ISIS
Facility Alt.:	Not reported
Program ID:	5333
Date Interaction:	12/15/1989
Date Interaction 3:	12/15/1989
Facility ID:	94925241
Facility Company:	Saint Gobain Containers Inc
Interaction:	I
Interaction 1:	HWP
Interaction 2:	Hazardous Waste Planner
Ecology Program:	HAZWASTE
Program Data:	HWPPRT
Facility Alt.:	Not reported
Program ID:	WAD044589935
Date Interaction:	01/01/1991
Date Interaction 3:	01/01/1991
Facility ID:	94925241

Map ID  
Direction  
Distance  
Elevation

MAP FINDINGS

Site

Database(s)

EDR ID Number  
EPA ID Number

**INCON PACKAGING (Continued)**

**U003027329**

Facility Company:	Saint Gobain Containers Inc
Interaction:	I
Interaction 1:	HWG
Interaction 2:	Hazardous Waste Generator
Ecology Program:	HAZWASTE
Program Data:	TURBOWASTE
Facility Alt.:	Not reported
Program ID:	WAD044589935
Date Interaction:	08/14/1991
Date Interaction 3:	08/14/1991
Facility ID:	94925241
Facility Company:	Saint Gobain Containers Inc
Interaction:	A
Interaction 1:	HWG
Interaction 2:	Hazardous Waste Generator
Ecology Program:	HAZWASTE
Program Data:	TURBOWASTE
Facility Alt.:	Saint Gobain Containers Inc
Program ID:	WAD044589935
Date Interaction:	09/15/1995
Date Interaction 3:	09/15/1995
Facility ID:	94925241
Facility Company:	Saint Gobain Containers Inc
Interaction:	I
Interaction 1:	UST
Interaction 2:	Underground Storage Tank
Ecology Program:	TOXICS
Program Data:	ISIS
Facility Alt.:	Not reported
Program ID:	5333
Date Interaction:	03/20/2000
Date Interaction 3:	03/20/2000
Facility ID:	94925241
Facility Company:	Saint Gobain Containers Inc
Interaction:	I
Interaction 1:	LSC
Interaction 2:	Local Source Control
Ecology Program:	HAZWASTE
Program Data:	LSC
Facility Alt.:	Saint Gobain Containers Inc
Program ID:	Not reported
Date Interaction:	06/03/2008
Date Interaction 3:	06/03/2008
Facility ID:	94925241
Facility Company:	Saint Gobain Containers Inc
Interaction:	A
Interaction 1:	INDUSTGP
Interaction 2:	Industrial SW GP
Ecology Program:	WATQUAL
Program Data:	PARIS
Facility Alt.:	SAINT GOBAIN CONTAINERS LLC
Program ID:	WAR001134
Date Interaction:	12/18/1992



Map ID  
Direction  
Distance  
Elevation

MAP FINDINGS

Site

Database(s)

EDR ID Number  
EPA ID Number

**INCON PACKAGING (Continued)**

**U003027329**

Date Interaction 3: 12/18/1992  
  
Facility ID: 94925241  
Facility Company: Saint Gobain Containers Inc  
Interaction: A  
Interaction 1: HWP  
Interaction 2: Hazardous Waste Planner  
Ecology Program: HAZWASTE  
Program Data: HWPPRT  
Facility Alt.: Saint Gobain Containers Inc  
Program ID: WAD044589935  
Date Interaction: 05/14/2010  
Date Interaction 3: 05/14/2010

Facility ID: 94925241  
Facility Company: Saint Gobain Containers Inc  
Interaction: A  
Interaction 1: SCS  
Interaction 2: State Cleanup Site  
Ecology Program: TOXICS  
Program Data: ISIS  
Facility Alt.: BALL INCON  
Program ID: Not reported  
Date Interaction: 06/21/2011  
Date Interaction 3: 06/21/2011

Facility Id: 94925241  
Latitude: 47.5519701  
Longitude: -122.33935  
Ecology Interest Type Code: LUST  
Facility ID: 94925241  
Facility Company: Saint Gobain Containers Inc  
Interaction: A  
Interaction 1: AQOPS  
Interaction 2: Air Qual Oper Permit Source  
Ecology Program: AIRQUAL  
Program Data: AIRSIS  
Facility Alt.: Not reported  
Program ID: Not reported  
Date Interaction: 01/01/1977  
Date Interaction 3: 01/01/1977

Facility ID: 94925241  
Facility Company: Saint Gobain Containers Inc  
Interaction: I  
Interaction 1: HWG  
Interaction 2: Hazardous Waste Generator  
Ecology Program: HAZWASTE  
Program Data: TURBOWASTE  
Facility Alt.: Not reported  
Program ID: WAD044589935  
Date Interaction: 12/22/1980  
Date Interaction 3: 12/22/1980

Facility ID: 94925241  
Facility Company: Saint Gobain Containers Inc

Map ID  
Direction  
Distance  
Elevation

MAP FINDINGS

Site

Database(s)

EDR ID Number  
EPA ID Number

**INCON PACKAGING (Continued)**

**U003027329**

Interaction: A  
Interaction 1: TIER2  
Interaction 2: Emergency/Haz Chem Rpt TIER2  
Ecology Program: HAZWASTE  
Program Data: EPCRA  
Facility Alt.: Not reported  
Program ID: WAD044589935  
Date Interaction: 01/01/1987  
Date Interaction 3: 01/01/1987

Facility ID: 94925241  
Facility Company: Saint Gobain Containers Inc  
Interaction: A  
Interaction 1: TRI  
Interaction 2: Toxics Release Inventory  
Ecology Program: HAZWASTE  
Program Data: EPCRA  
Facility Alt.: Not reported  
Program ID: WAD044589935  
Date Interaction: 01/01/1989  
Date Interaction 3: 01/01/1989

Facility ID: 94925241  
Facility Company: Saint Gobain Containers Inc  
Interaction: I  
Interaction 1: LUST  
Interaction 2: LUST Facility  
Ecology Program: TOXICS  
Program Data: ISIS  
Facility Alt.: Not reported  
Program ID: 5333  
Date Interaction: 12/15/1989  
Date Interaction 3: 12/15/1989

Facility ID: 94925241  
Facility Company: Saint Gobain Containers Inc  
Interaction: I  
Interaction 1: HWP  
Interaction 2: Hazardous Waste Planner  
Ecology Program: HAZWASTE  
Program Data: HWPPRT  
Facility Alt.: Not reported  
Program ID: WAD044589935  
Date Interaction: 01/01/1991  
Date Interaction 3: 01/01/1991

Facility ID: 94925241  
Facility Company: Saint Gobain Containers Inc  
Interaction: I  
Interaction 1: HWG  
Interaction 2: Hazardous Waste Generator  
Ecology Program: HAZWASTE  
Program Data: TURBOWASTE  
Facility Alt.: Not reported  
Program ID: WAD044589935  
Date Interaction: 08/14/1991  
Date Interaction 3: 08/14/1991

Map ID  
Direction  
Distance  
Elevation

MAP FINDINGS

Site

Database(s)

EDR ID Number  
EPA ID Number

**INCON PACKAGING (Continued)**

**U003027329**

Facility ID:	94925241
Facility Company:	Saint Gobain Containers Inc
Interaction:	A
Interaction 1:	HWG
Interaction 2:	Hazardous Waste Generator
Ecology Program:	HAZWASTE
Program Data:	TURBOWASTE
Facility Alt.:	Saint Gobain Containers Inc
Program ID:	WAD044589935
Date Interaction:	09/15/1995
Date Interaction 3:	09/15/1995
Facility ID:	94925241
Facility Company:	Saint Gobain Containers Inc
Interaction:	I
Interaction 1:	UST
Interaction 2:	Underground Storage Tank
Ecology Program:	TOXICS
Program Data:	ISIS
Facility Alt.:	Not reported
Program ID:	5333
Date Interaction:	03/20/2000
Date Interaction 3:	03/20/2000
Facility ID:	94925241
Facility Company:	Saint Gobain Containers Inc
Interaction:	I
Interaction 1:	LSC
Interaction 2:	Local Source Control
Ecology Program:	HAZWASTE
Program Data:	LSC
Facility Alt.:	Saint Gobain Containers Inc
Program ID:	Not reported
Date Interaction:	06/03/2008
Date Interaction 3:	06/03/2008
Facility ID:	94925241
Facility Company:	Saint Gobain Containers Inc
Interaction:	A
Interaction 1:	INDUSTGP
Interaction 2:	Industrial SW GP
Ecology Program:	WATQUAL
Program Data:	PARIS
Facility Alt.:	SAINT GOBAIN CONTAINERS LLC
Program ID:	WAR001134
Date Interaction:	12/18/1992
Date Interaction 3:	12/18/1992
Facility ID:	94925241
Facility Company:	Saint Gobain Containers Inc
Interaction:	A
Interaction 1:	HWP
Interaction 2:	Hazardous Waste Planner
Ecology Program:	HAZWASTE
Program Data:	HWPVRT
Facility Alt.:	Saint Gobain Containers Inc
Program ID:	WAD044589935

Map ID  
Direction  
Distance  
Elevation

MAP FINDINGS

Site

Database(s)

EDR ID Number  
EPA ID Number

**INCON PACKAGING (Continued)**

**U003027329**

Date Interaction: 05/14/2010  
Date Interaction 3: 05/14/2010

Facility ID: 94925241  
Facility Company: Saint Gobain Containers Inc  
Interaction: A  
Interaction 1: SCS  
Interaction 2: State Cleanup Site  
Ecology Program: TOXICS  
Program Data: ISIS  
Facility Alt.: BALL INCON  
Program ID: Not reported  
Date Interaction: 06/21/2011  
Date Interaction 3: 06/21/2011

Facility Id: 94925241  
Latitude: 47.5519701  
Longitude: -122.33935  
Ecology Interest Type Code: HWG

Facility ID: 94925241  
Facility Company: Saint Gobain Containers Inc  
Interaction: A  
Interaction 1: AQOPS  
Interaction 2: Air Qual Oper Permit Source  
Ecology Program: AIRQUAL  
Program Data: AIRSIS  
Facility Alt.: Not reported  
Program ID: Not reported  
Date Interaction: 01/01/1977  
Date Interaction 3: 01/01/1977

Facility ID: 94925241  
Facility Company: Saint Gobain Containers Inc  
Interaction: I  
Interaction 1: HWG  
Interaction 2: Hazardous Waste Generator  
Ecology Program: HAZWASTE  
Program Data: TURBOWASTE  
Facility Alt.: Not reported  
Program ID: WAD044589935  
Date Interaction: 12/22/1980  
Date Interaction 3: 12/22/1980

Facility ID: 94925241  
Facility Company: Saint Gobain Containers Inc  
Interaction: A  
Interaction 1: TIER2  
Interaction 2: Emergency/Haz Chem Rpt TIER2  
Ecology Program: HAZWASTE  
Program Data: EPCRA  
Facility Alt.: Not reported  
Program ID: WAD044589935  
Date Interaction: 01/01/1987  
Date Interaction 3: 01/01/1987

Facility ID: 94925241

Map ID  
Direction  
Distance  
Elevation

MAP FINDINGS

Site

Database(s)

EDR ID Number  
EPA ID Number

**INCON PACKAGING (Continued)**

**U003027329**

Facility Company: Saint Gobain Containers Inc  
Interaction: A  
Interaction 1: TRI  
Interaction 2: Toxics Release Inventory  
Ecology Program: HAZWASTE  
Program Data: EPCRA  
Facility Alt.: Not reported  
Program ID: WAD044589935  
Date Interaction: 01/01/1989  
Date Interaction 3: 01/01/1989

Facility ID: 94925241  
Facility Company: Saint Gobain Containers Inc  
Interaction: I  
Interaction 1: LUST  
Interaction 2: LUST Facility  
Ecology Program: TOXICS  
Program Data: ISIS  
Facility Alt.: Not reported  
Program ID: 5333  
Date Interaction: 12/15/1989  
Date Interaction 3: 12/15/1989

Facility ID: 94925241  
Facility Company: Saint Gobain Containers Inc  
Interaction: I  
Interaction 1: HWP  
Interaction 2: Hazardous Waste Planner  
Ecology Program: HAZWASTE  
Program Data: HWPPRT  
Facility Alt.: Not reported  
Program ID: WAD044589935  
Date Interaction: 01/01/1991  
Date Interaction 3: 01/01/1991

Facility ID: 94925241  
Facility Company: Saint Gobain Containers Inc  
Interaction: I  
Interaction 1: HWG  
Interaction 2: Hazardous Waste Generator  
Ecology Program: HAZWASTE  
Program Data: TURBOWASTE  
Facility Alt.: Not reported  
Program ID: WAD044589935  
Date Interaction: 08/14/1991  
Date Interaction 3: 08/14/1991

Facility ID: 94925241  
Facility Company: Saint Gobain Containers Inc  
Interaction: A  
Interaction 1: HWG  
Interaction 2: Hazardous Waste Generator  
Ecology Program: HAZWASTE  
Program Data: TURBOWASTE  
Facility Alt.: Saint Gobain Containers Inc  
Program ID: WAD044589935  
Date Interaction: 09/15/1995

Map ID  
Direction  
Distance  
Elevation

MAP FINDINGS

Site

Database(s)

EDR ID Number  
EPA ID Number

**INCON PACKAGING (Continued)**

**U003027329**

Date Interaction 3:	09/15/1995
Facility ID:	94925241
Facility Company:	Saint Gobain Containers Inc
Interaction:	I
Interaction 1:	UST
Interaction 2:	Underground Storage Tank
Ecology Program:	TOXICS
Program Data:	ISIS
Facility Alt.:	Not reported
Program ID:	5333
Date Interaction:	03/20/2000
Date Interaction 3:	03/20/2000
Facility ID:	94925241
Facility Company:	Saint Gobain Containers Inc
Interaction:	I
Interaction 1:	LSC
Interaction 2:	Local Source Control
Ecology Program:	HAZWASTE
Program Data:	LSC
Facility Alt.:	Saint Gobain Containers Inc
Program ID:	Not reported
Date Interaction:	06/03/2008
Date Interaction 3:	06/03/2008
Facility ID:	94925241
Facility Company:	Saint Gobain Containers Inc
Interaction:	A
Interaction 1:	INDUSTGP
Interaction 2:	Industrial SW GP
Ecology Program:	WATQUAL
Program Data:	PARIS
Facility Alt.:	SAINT GOBAIN CONTAINERS LLC
Program ID:	WAR001134
Date Interaction:	12/18/1992
Date Interaction 3:	12/18/1992
Facility ID:	94925241
Facility Company:	Saint Gobain Containers Inc
Interaction:	A
Interaction 1:	HWP
Interaction 2:	Hazardous Waste Planner
Ecology Program:	HAZWASTE
Program Data:	HWPPRT
Facility Alt.:	Saint Gobain Containers Inc
Program ID:	WAD044589935
Date Interaction:	05/14/2010
Date Interaction 3:	05/14/2010
Facility ID:	94925241
Facility Company:	Saint Gobain Containers Inc
Interaction:	A
Interaction 1:	SCS
Interaction 2:	State Cleanup Site
Ecology Program:	TOXICS
Program Data:	ISIS

Map ID  
Direction  
Distance  
Elevation

MAP FINDINGS

Site

Database(s)

EDR ID Number  
EPA ID Number

**INCON PACKAGING (Continued)**

**U003027329**

Facility Alt.:	BALL INCON
Program ID:	Not reported
Date Interaction:	06/21/2011
Date Interaction 3:	06/21/2011
Facility Id:	94925241
Latitude:	47.5519701
Longitude:	-122.33935
Ecology Interest Type Code:	SCS
Facility ID:	94925241
Facility Company:	Saint Gobain Containers Inc
Interaction:	A
Interaction 1:	AQOPS
Interaction 2:	Air Qual Oper Permit Source
Ecology Program:	AIRQUAL
Program Data:	AIRSIS
Facility Alt.:	Not reported
Program ID:	Not reported
Date Interaction:	01/01/1977
Date Interaction 3:	01/01/1977
Facility ID:	94925241
Facility Company:	Saint Gobain Containers Inc
Interaction:	I
Interaction 1:	HWG
Interaction 2:	Hazardous Waste Generator
Ecology Program:	HAZWASTE
Program Data:	TURBOWASTE
Facility Alt.:	Not reported
Program ID:	WAD044589935
Date Interaction:	12/22/1980
Date Interaction 3:	12/22/1980
Facility ID:	94925241
Facility Company:	Saint Gobain Containers Inc
Interaction:	A
Interaction 1:	TIER2
Interaction 2:	Emergency/Haz Chem Rpt TIER2
Ecology Program:	HAZWASTE
Program Data:	EPCRA
Facility Alt.:	Not reported
Program ID:	WAD044589935
Date Interaction:	01/01/1987
Date Interaction 3:	01/01/1987
Facility ID:	94925241
Facility Company:	Saint Gobain Containers Inc
Interaction:	A
Interaction 1:	TRI
Interaction 2:	Toxics Release Inventory
Ecology Program:	HAZWASTE
Program Data:	EPCRA
Facility Alt.:	Not reported
Program ID:	WAD044589935
Date Interaction:	01/01/1989
Date Interaction 3:	01/01/1989

Map ID  
Direction  
Distance  
Elevation

MAP FINDINGS

Site

Database(s)

EDR ID Number  
EPA ID Number

**INCON PACKAGING (Continued)**

**U003027329**

Facility ID: 94925241  
Facility Company: Saint Gobain Containers Inc  
Interaction: I  
Interaction 1: LUST  
Interaction 2: LUST Facility  
Ecology Program: TOXICS  
Program Data: ISIS  
Facility Alt.: Not reported  
Program ID: 5333  
Date Interaction: 12/15/1989  
Date Interaction 3: 12/15/1989

Facility ID: 94925241  
Facility Company: Saint Gobain Containers Inc  
Interaction: I  
Interaction 1: HWP  
Interaction 2: Hazardous Waste Planner  
Ecology Program: HAZWASTE  
Program Data: HWPPRT  
Facility Alt.: Not reported  
Program ID: WAD044589935  
Date Interaction: 01/01/1991  
Date Interaction 3: 01/01/1991

Facility ID: 94925241  
Facility Company: Saint Gobain Containers Inc  
Interaction: I  
Interaction 1: HWG  
Interaction 2: Hazardous Waste Generator  
Ecology Program: HAZWASTE  
Program Data: TURBOWASTE  
Facility Alt.: Not reported  
Program ID: WAD044589935  
Date Interaction: 08/14/1991  
Date Interaction 3: 08/14/1991

Facility ID: 94925241  
Facility Company: Saint Gobain Containers Inc  
Interaction: A  
Interaction 1: HWG  
Interaction 2: Hazardous Waste Generator  
Ecology Program: HAZWASTE  
Program Data: TURBOWASTE  
Facility Alt.: Saint Gobain Containers Inc  
Program ID: WAD044589935  
Date Interaction: 09/15/1995  
Date Interaction 3: 09/15/1995

Facility ID: 94925241  
Facility Company: Saint Gobain Containers Inc  
Interaction: I  
Interaction 1: UST  
Interaction 2: Underground Storage Tank  
Ecology Program: TOXICS  
Program Data: ISIS  
Facility Alt.: Not reported  
Program ID: 5333



Map ID  
Direction  
Distance  
Elevation

MAP FINDINGS

Site

Database(s)

EDR ID Number  
EPA ID Number

**INCON PACKAGING (Continued)**

**U003027329**

Date Interaction:	03/20/2000
Date Interaction 3:	03/20/2000
Facility ID:	94925241
Facility Company:	Saint Gobain Containers Inc
Interaction:	I
Interaction 1:	LSC
Interaction 2:	Local Source Control
Ecology Program:	HAZWASTE
Program Data:	LSC
Facility Alt.:	Saint Gobain Containers Inc
Program ID:	Not reported
Date Interaction:	06/03/2008
Date Interaction 3:	06/03/2008
Facility ID:	94925241
Facility Company:	Saint Gobain Containers Inc
Interaction:	A
Interaction 1:	INDUSTGP
Interaction 2:	Industrial SW GP
Ecology Program:	WATQUAL
Program Data:	PARIS
Facility Alt.:	SAINT GOBAIN CONTAINERS LLC
Program ID:	WAR001134
Date Interaction:	12/18/1992
Date Interaction 3:	12/18/1992
Facility ID:	94925241
Facility Company:	Saint Gobain Containers Inc
Interaction:	A
Interaction 1:	HWP
Interaction 2:	Hazardous Waste Planner
Ecology Program:	HAZWASTE
Program Data:	HWPPRT
Facility Alt.:	Saint Gobain Containers Inc
Program ID:	WAD044589935
Date Interaction:	05/14/2010
Date Interaction 3:	05/14/2010
Facility ID:	94925241
Facility Company:	Saint Gobain Containers Inc
Interaction:	A
Interaction 1:	SCS
Interaction 2:	State Cleanup Site
Ecology Program:	TOXICS
Program Data:	ISIS
Facility Alt.:	BALL INCON
Program ID:	Not reported
Date Interaction:	06/21/2011
Date Interaction 3:	06/21/2011
Facility Id:	94925241
Latitude:	47.5519701
Longitude:	-122.33935
Ecology Interest Type Code:	TIER2
Facility ID:	94925241

Map ID  
Direction  
Distance  
Elevation

MAP FINDINGS

Site

Database(s)

EDR ID Number  
EPA ID Number

**INCON PACKAGING (Continued)**

**U003027329**

Facility Company:	Saint Gobain Containers Inc
Interaction:	A
Interaction 1:	AQOPS
Interaction 2:	Air Qual Oper Permit Source
Ecology Program:	AIRQUAL
Program Data:	AIRSYS
Facility Alt.:	Not reported
Program ID:	Not reported
Date Interaction:	01/01/1977
Date Interaction 3:	01/01/1977
Facility ID:	94925241
Facility Company:	Saint Gobain Containers Inc
Interaction:	I
Interaction 1:	HWG
Interaction 2:	Hazardous Waste Generator
Ecology Program:	HAZWASTE
Program Data:	TURBOWASTE
Facility Alt.:	Not reported
Program ID:	WAD044589935
Date Interaction:	12/22/1980
Date Interaction 3:	12/22/1980
Facility ID:	94925241
Facility Company:	Saint Gobain Containers Inc
Interaction:	A
Interaction 1:	TIER2
Interaction 2:	Emergency/Haz Chem Rpt TIER2
Ecology Program:	HAZWASTE
Program Data:	EPCRA
Facility Alt.:	Not reported
Program ID:	WAD044589935
Date Interaction:	01/01/1987
Date Interaction 3:	01/01/1987
Facility ID:	94925241
Facility Company:	Saint Gobain Containers Inc
Interaction:	A
Interaction 1:	TRI
Interaction 2:	Toxics Release Inventory
Ecology Program:	HAZWASTE
Program Data:	EPCRA
Facility Alt.:	Not reported
Program ID:	WAD044589935
Date Interaction:	01/01/1989
Date Interaction 3:	01/01/1989
Facility ID:	94925241
Facility Company:	Saint Gobain Containers Inc
Interaction:	I
Interaction 1:	LUST
Interaction 2:	LUST Facility
Ecology Program:	TOXICS
Program Data:	ISIS
Facility Alt.:	Not reported
Program ID:	5333
Date Interaction:	12/15/1989

Map ID  
Direction  
Distance  
Elevation

MAP FINDINGS

Site

Database(s)

EDR ID Number  
EPA ID Number

**INCON PACKAGING (Continued)**

**U003027329**

Date Interaction 3:	12/15/1989
Facility ID:	94925241
Facility Company:	Saint Gobain Containers Inc
Interaction:	I
Interaction 1:	HWP
Interaction 2:	Hazardous Waste Planner
Ecology Program:	HAZWASTE
Program Data:	HWPPRT
Facility Alt.:	Not reported
Program ID:	WAD044589935
Date Interaction:	01/01/1991
Date Interaction 3:	01/01/1991
Facility ID:	94925241
Facility Company:	Saint Gobain Containers Inc
Interaction:	I
Interaction 1:	HWG
Interaction 2:	Hazardous Waste Generator
Ecology Program:	HAZWASTE
Program Data:	TURBOWASTE
Facility Alt.:	Not reported
Program ID:	WAD044589935
Date Interaction:	08/14/1991
Date Interaction 3:	08/14/1991
Facility ID:	94925241
Facility Company:	Saint Gobain Containers Inc
Interaction:	A
Interaction 1:	HWG
Interaction 2:	Hazardous Waste Generator
Ecology Program:	HAZWASTE
Program Data:	TURBOWASTE
Facility Alt.:	Saint Gobain Containers Inc
Program ID:	WAD044589935
Date Interaction:	09/15/1995
Date Interaction 3:	09/15/1995
Facility ID:	94925241
Facility Company:	Saint Gobain Containers Inc
Interaction:	I
Interaction 1:	UST
Interaction 2:	Underground Storage Tank
Ecology Program:	TOXICS
Program Data:	ISIS
Facility Alt.:	Not reported
Program ID:	5333
Date Interaction:	03/20/2000
Date Interaction 3:	03/20/2000
Facility ID:	94925241
Facility Company:	Saint Gobain Containers Inc
Interaction:	I
Interaction 1:	LSC
Interaction 2:	Local Source Control
Ecology Program:	HAZWASTE
Program Data:	LSC

Map ID  
Direction  
Distance  
Elevation

MAP FINDINGS

Site

Database(s)

EDR ID Number  
EPA ID Number

**INCON PACKAGING (Continued)**

**U003027329**

Facility Alt.:	Saint Gobain Containers Inc
Program ID:	Not reported
Date Interaction:	06/03/2008
Date Interaction 3:	06/03/2008
Facility ID:	94925241
Facility Company:	Saint Gobain Containers Inc
Interaction:	A
Interaction 1:	INDUSTGP
Interaction 2:	Industrial SW GP
Ecology Program:	WATQUAL
Program Data:	PARIS
Facility Alt.:	SAINT GOBAIN CONTAINERS LLC
Program ID:	WAR001134
Date Interaction:	12/18/1992
Date Interaction 3:	12/18/1992
Facility ID:	94925241
Facility Company:	Saint Gobain Containers Inc
Interaction:	A
Interaction 1:	HWP
Interaction 2:	Hazardous Waste Planner
Ecology Program:	HAZWASTE
Program Data:	HWPPRT
Facility Alt.:	Saint Gobain Containers Inc
Program ID:	WAD044589935
Date Interaction:	05/14/2010
Date Interaction 3:	05/14/2010
Facility ID:	94925241
Facility Company:	Saint Gobain Containers Inc
Interaction:	A
Interaction 1:	SCS
Interaction 2:	State Cleanup Site
Ecology Program:	TOXICS
Program Data:	ISIS
Facility Alt.:	BALL INCON
Program ID:	Not reported
Date Interaction:	06/21/2011
Date Interaction 3:	06/21/2011
Facility Id:	94925241
Latitude:	47.5519701
Longitude:	-122.33935
Ecology Interest Type Code:	TRI
Facility ID:	94925241
Facility Company:	Saint Gobain Containers Inc
Interaction:	A
Interaction 1:	AQOPS
Interaction 2:	Air Qual Oper Permit Source
Ecology Program:	AIRQUAL
Program Data:	AIRSIS
Facility Alt.:	Not reported
Program ID:	Not reported
Date Interaction:	01/01/1977
Date Interaction 3:	01/01/1977

Map ID  
Direction  
Distance  
Elevation

MAP FINDINGS

Site

Database(s)

EDR ID Number  
EPA ID Number

**INCON PACKAGING (Continued)**

**U003027329**

Facility ID:	94925241
Facility Company:	Saint Gobain Containers Inc
Interaction:	I
Interaction 1:	HWG
Interaction 2:	Hazardous Waste Generator
Ecology Program:	HAZWASTE
Program Data:	TURBOWASTE
Facility Alt.:	Not reported
Program ID:	WAD044589935
Date Interaction:	12/22/1980
Date Interaction 3:	12/22/1980
Facility ID:	94925241
Facility Company:	Saint Gobain Containers Inc
Interaction:	A
Interaction 1:	TIER2
Interaction 2:	Emergency/Haz Chem Rpt TIER2
Ecology Program:	HAZWASTE
Program Data:	EPCRA
Facility Alt.:	Not reported
Program ID:	WAD044589935
Date Interaction:	01/01/1987
Date Interaction 3:	01/01/1987
Facility ID:	94925241
Facility Company:	Saint Gobain Containers Inc
Interaction:	A
Interaction 1:	TRI
Interaction 2:	Toxics Release Inventory
Ecology Program:	HAZWASTE
Program Data:	EPCRA
Facility Alt.:	Not reported
Program ID:	WAD044589935
Date Interaction:	01/01/1989
Date Interaction 3:	01/01/1989
Facility ID:	94925241
Facility Company:	Saint Gobain Containers Inc
Interaction:	I
Interaction 1:	LUST
Interaction 2:	LUST Facility
Ecology Program:	TOXICS
Program Data:	ISIS
Facility Alt.:	Not reported
Program ID:	5333
Date Interaction:	12/15/1989
Date Interaction 3:	12/15/1989
Facility ID:	94925241
Facility Company:	Saint Gobain Containers Inc
Interaction:	I
Interaction 1:	HWP
Interaction 2:	Hazardous Waste Planner
Ecology Program:	HAZWASTE
Program Data:	HWPprt
Facility Alt.:	Not reported
Program ID:	WAD044589935

Map ID  
Direction  
Distance  
Elevation

MAP FINDINGS

Site

Database(s)

EDR ID Number  
EPA ID Number

**INCON PACKAGING (Continued)**

**U003027329**

Date Interaction:	01/01/1991
Date Interaction 3:	01/01/1991
Facility ID:	94925241
Facility Company:	Saint Gobain Containers Inc
Interaction:	I
Interaction 1:	HWG
Interaction 2:	Hazardous Waste Generator
Ecology Program:	HAZWASTE
Program Data:	TURBOWASTE
Facility Alt.:	Not reported
Program ID:	WAD044589935
Date Interaction:	08/14/1991
Date Interaction 3:	08/14/1991
Facility ID:	94925241
Facility Company:	Saint Gobain Containers Inc
Interaction:	A
Interaction 1:	HWG
Interaction 2:	Hazardous Waste Generator
Ecology Program:	HAZWASTE
Program Data:	TURBOWASTE
Facility Alt.:	Saint Gobain Containers Inc
Program ID:	WAD044589935
Date Interaction:	09/15/1995
Date Interaction 3:	09/15/1995
Facility ID:	94925241
Facility Company:	Saint Gobain Containers Inc
Interaction:	I
Interaction 1:	UST
Interaction 2:	Underground Storage Tank
Ecology Program:	TOXICS
Program Data:	ISIS
Facility Alt.:	Not reported
Program ID:	5333
Date Interaction:	03/20/2000
Date Interaction 3:	03/20/2000
Facility ID:	94925241
Facility Company:	Saint Gobain Containers Inc
Interaction:	I
Interaction 1:	LSC
Interaction 2:	Local Source Control
Ecology Program:	HAZWASTE
Program Data:	LSC
Facility Alt.:	Saint Gobain Containers Inc
Program ID:	Not reported
Date Interaction:	06/03/2008
Date Interaction 3:	06/03/2008
Facility ID:	94925241
Facility Company:	Saint Gobain Containers Inc
Interaction:	A
Interaction 1:	INDUSTGP
Interaction 2:	Industrial SW GP
Ecology Program:	WATQUAL

Map ID  
Direction  
Distance  
Elevation

MAP FINDINGS

Site

Database(s)

EDR ID Number  
EPA ID Number

**INCON PACKAGING (Continued)**

**U003027329**

Program Data: PARIS  
Facility Alt.: SAINT GOBAIN CONTAINERS LLC  
Program ID: WAR001134  
Date Interaction: 12/18/1992  
Date Interaction 3: 12/18/1992

Facility ID: 94925241  
Facility Company: Saint Gobain Containers Inc  
Interaction: A  
Interaction 1: HWP  
Interaction 2: Hazardous Waste Planner  
Ecology Program: HAZWASTE  
Program Data: HWPPRT  
Facility Alt.: Saint Gobain Containers Inc  
Program ID: WAD044589935  
Date Interaction: 05/14/2010  
Date Interaction 3: 05/14/2010

Facility ID: 94925241  
Facility Company: Saint Gobain Containers Inc  
Interaction: A  
Interaction 1: SCS  
Interaction 2: State Cleanup Site  
Ecology Program: TOXICS  
Program Data: ISIS  
Facility Alt.: BALL INCON  
Program ID: Not reported  
Date Interaction: 06/21/2011  
Date Interaction 3: 06/21/2011

Facility Id: 94925241  
Latitude: 47.5519701  
Longitude: -122.33935  
Ecology Interest Type Code: UST  
Facility ID: 94925241  
Facility Company: Saint Gobain Containers Inc  
Interaction: A  
Interaction 1: AQOPS  
Interaction 2: Air Qual Oper Permit Source  
Ecology Program: AIRQUAL  
Program Data: AIRSIS  
Facility Alt.: Not reported  
Program ID: Not reported  
Date Interaction: 01/01/1977  
Date Interaction 3: 01/01/1977

Facility ID: 94925241  
Facility Company: Saint Gobain Containers Inc  
Interaction: I  
Interaction 1: HWG  
Interaction 2: Hazardous Waste Generator  
Ecology Program: HAZWASTE  
Program Data: TURBOWASTE  
Facility Alt.: Not reported  
Program ID: WAD044589935  
Date Interaction: 12/22/1980

Map ID  
Direction  
Distance  
Elevation

MAP FINDINGS

Site

Database(s)

EDR ID Number  
EPA ID Number

**INCON PACKAGING (Continued)**

**U003027329**

Date Interaction 3: 12/22/1980  
  
Facility ID: 94925241  
Facility Company: Saint Gobain Containers Inc  
Interaction: A  
Interaction 1: TIER2  
Interaction 2: Emergency/Haz Chem Rpt TIER2  
Ecology Program: HAZWASTE  
Program Data: EPCRA  
Facility Alt.: Not reported  
Program ID: WAD044589935  
Date Interaction: 01/01/1987  
Date Interaction 3: 01/01/1987

Facility ID: 94925241  
Facility Company: Saint Gobain Containers Inc  
Interaction: A  
Interaction 1: TRI  
Interaction 2: Toxics Release Inventory  
Ecology Program: HAZWASTE  
Program Data: EPCRA  
Facility Alt.: Not reported  
Program ID: WAD044589935  
Date Interaction: 01/01/1989  
Date Interaction 3: 01/01/1989

Facility ID: 94925241  
Facility Company: Saint Gobain Containers Inc  
Interaction: I  
Interaction 1: LUST  
Interaction 2: LUST Facility  
Ecology Program: TOXICS  
Program Data: ISIS  
Facility Alt.: Not reported  
Program ID: 5333  
Date Interaction: 12/15/1989  
Date Interaction 3: 12/15/1989

Facility ID: 94925241  
Facility Company: Saint Gobain Containers Inc  
Interaction: I  
Interaction 1: HWP  
Interaction 2: Hazardous Waste Planner  
Ecology Program: HAZWASTE  
Program Data: HWPPRT  
Facility Alt.: Not reported  
Program ID: WAD044589935  
Date Interaction: 01/01/1991  
Date Interaction 3: 01/01/1991

Facility ID: 94925241  
Facility Company: Saint Gobain Containers Inc  
Interaction: I  
Interaction 1: HWG  
Interaction 2: Hazardous Waste Generator  
Ecology Program: HAZWASTE  
Program Data: TURBOWASTE



Map ID  
Direction  
Distance  
Elevation

MAP FINDINGS

Site

Database(s)

EDR ID Number  
EPA ID Number

**INCON PACKAGING (Continued)**

**U003027329**

Facility Alt.:	Not reported
Program ID:	WAD044589935
Date Interaction:	08/14/1991
Date Interaction 3:	08/14/1991
Facility ID:	94925241
Facility Company:	Saint Gobain Containers Inc
Interaction:	A
Interaction 1:	HWG
Interaction 2:	Hazardous Waste Generator
Ecology Program:	HAZWASTE
Program Data:	TURBOWASTE
Facility Alt.:	Saint Gobain Containers Inc
Program ID:	WAD044589935
Date Interaction:	09/15/1995
Date Interaction 3:	09/15/1995
Facility ID:	94925241
Facility Company:	Saint Gobain Containers Inc
Interaction:	I
Interaction 1:	UST
Interaction 2:	Underground Storage Tank
Ecology Program:	TOXICS
Program Data:	ISIS
Facility Alt.:	Not reported
Program ID:	5333
Date Interaction:	03/20/2000
Date Interaction 3:	03/20/2000
Facility ID:	94925241
Facility Company:	Saint Gobain Containers Inc
Interaction:	I
Interaction 1:	LSC
Interaction 2:	Local Source Control
Ecology Program:	HAZWASTE
Program Data:	LSC
Facility Alt.:	Saint Gobain Containers Inc
Program ID:	Not reported
Date Interaction:	06/03/2008
Date Interaction 3:	06/03/2008
Facility ID:	94925241
Facility Company:	Saint Gobain Containers Inc
Interaction:	A
Interaction 1:	INDUSTGP
Interaction 2:	Industrial SW GP
Ecology Program:	WATQUAL
Program Data:	PARIS
Facility Alt.:	SAINT GOBAIN CONTAINERS LLC
Program ID:	WAR001134
Date Interaction:	12/18/1992
Date Interaction 3:	12/18/1992
Facility ID:	94925241
Facility Company:	Saint Gobain Containers Inc
Interaction:	A
Interaction 1:	HWP

Map ID  
Direction  
Distance  
Elevation

MAP FINDINGS

Site

Database(s)

EDR ID Number  
EPA ID Number

**INCON PACKAGING (Continued)**

**U003027329**

Interaction 2: Hazardous Waste Planner  
Ecology Program: HAZWASTE  
Program Data: HWPPRT  
Facility Alt.: Saint Gobain Containers Inc  
Program ID: WAD044589935  
Date Interaction: 05/14/2010  
Date Interaction 3: 05/14/2010

Facility ID: 94925241  
Facility Company: Saint Gobain Containers Inc  
Interaction: A  
Interaction 1: SCS  
Interaction 2: State Cleanup Site  
Ecology Program: TOXICS  
Program Data: ISIS  
Facility Alt.: BALL INCON  
Program ID: Not reported  
Date Interaction: 06/21/2011  
Date Interaction 3: 06/21/2011

Facility Id: 63478536  
Latitude: 47.5529738  
Longitude: -122.33941  
Ecology Interest Type Code: TIER2  
Facility ID: 63478536  
Facility Company: AIR PRODUCTS MFG CORP SEA  
Interaction: A  
Interaction 1: TIER2  
Interaction 2: Emergency/Haz Chem Rpt TIER2  
Ecology Program: HAZWASTE  
Program Data: EPCRA  
Facility Alt.: Not reported  
Program ID: CRK000037830  
Date Interaction: 01/01/1994  
Date Interaction 3: 01/01/1994

Facility ID: 63478536  
Facility Company: AIR PRODUCTS MFG CORP SEA  
Interaction: I  
Interaction 1: LSC  
Interaction 2: Local Source Control  
Ecology Program: HAZWASTE  
Program Data: LSC  
Facility Alt.: eCullet  
Program ID: Not reported  
Date Interaction: 08/18/2009  
Date Interaction 3: 08/18/2009

Facility ID: 63478536  
Facility Company: AIR PRODUCTS MFG CORP SEA  
Interaction: A  
Interaction 1: RECYCLE  
Interaction 2: Recycling  
Ecology Program: W2R  
Program Data: SWFD  
Facility Alt.: eCullet

Map ID  
Direction  
Distance  
Elevation

MAP FINDINGS

Site

Database(s)

EDR ID Number  
EPA ID Number

**INCON PACKAGING (Continued)**

**U003027329**

Program ID: Not reported  
Date Interaction: 01/01/1900  
Date Interaction 3: 01/01/1900

Facility Id: 94925241  
Latitude: 47.5519701  
Longitude: -122.33935  
Ecology Interest Type Code: INDUSTGP  
Facility ID: 94925241  
Facility Company: Saint Gobain Containers Inc  
Interaction: A  
Interaction 1: AQOPS  
Interaction 2: Air Qual Oper Permit Source  
Ecology Program: AIRQUAL  
Program Data: AIRSIS  
Facility Alt.: Not reported  
Program ID: Not reported  
Date Interaction: 01/01/1977  
Date Interaction 3: 01/01/1977

Facility ID: 94925241  
Facility Company: Saint Gobain Containers Inc  
Interaction: I  
Interaction 1: HWG  
Interaction 2: Hazardous Waste Generator  
Ecology Program: HAZWASTE  
Program Data: TURBOWASTE  
Facility Alt.: Not reported  
Program ID: WAD044589935  
Date Interaction: 12/22/1980  
Date Interaction 3: 12/22/1980

Facility ID: 94925241  
Facility Company: Saint Gobain Containers Inc  
Interaction: A  
Interaction 1: TIER2  
Interaction 2: Emergency/Haz Chem Rpt TIER2  
Ecology Program: HAZWASTE  
Program Data: EPCRA  
Facility Alt.: Not reported  
Program ID: WAD044589935  
Date Interaction: 01/01/1987  
Date Interaction 3: 01/01/1987

Facility ID: 94925241  
Facility Company: Saint Gobain Containers Inc  
Interaction: A  
Interaction 1: TRI  
Interaction 2: Toxics Release Inventory  
Ecology Program: HAZWASTE  
Program Data: EPCRA  
Facility Alt.: Not reported  
Program ID: WAD044589935  
Date Interaction: 01/01/1989  
Date Interaction 3: 01/01/1989

Map ID  
Direction  
Distance  
Elevation

MAP FINDINGS

Site

Database(s)

EDR ID Number  
EPA ID Number

**INCON PACKAGING (Continued)**

**U003027329**

Facility ID: 94925241  
Facility Company: Saint Gobain Containers Inc  
Interaction: I  
Interaction 1: LUST  
Interaction 2: LUST Facility  
Ecology Program: TOXICS  
Program Data: ISIS  
Facility Alt.: Not reported  
Program ID: 5333  
Date Interaction: 12/15/1989  
Date Interaction 3: 12/15/1989

Facility ID: 94925241  
Facility Company: Saint Gobain Containers Inc  
Interaction: I  
Interaction 1: HWP  
Interaction 2: Hazardous Waste Planner  
Ecology Program: HAZWASTE  
Program Data: HWPPRT  
Facility Alt.: Not reported  
Program ID: WAD044589935  
Date Interaction: 01/01/1991  
Date Interaction 3: 01/01/1991

Facility ID: 94925241  
Facility Company: Saint Gobain Containers Inc  
Interaction: I  
Interaction 1: HWG  
Interaction 2: Hazardous Waste Generator  
Ecology Program: HAZWASTE  
Program Data: TURBOWASTE  
Facility Alt.: Not reported  
Program ID: WAD044589935  
Date Interaction: 08/14/1991  
Date Interaction 3: 08/14/1991

Facility ID: 94925241  
Facility Company: Saint Gobain Containers Inc  
Interaction: A  
Interaction 1: HWG  
Interaction 2: Hazardous Waste Generator  
Ecology Program: HAZWASTE  
Program Data: TURBOWASTE  
Facility Alt.: Saint Gobain Containers Inc  
Program ID: WAD044589935  
Date Interaction: 09/15/1995  
Date Interaction 3: 09/15/1995

Facility ID: 94925241  
Facility Company: Saint Gobain Containers Inc  
Interaction: I  
Interaction 1: UST  
Interaction 2: Underground Storage Tank  
Ecology Program: TOXICS  
Program Data: ISIS  
Facility Alt.: Not reported  
Program ID: 5333

Map ID  
Direction  
Distance  
Elevation

MAP FINDINGS

Site

Database(s)

EDR ID Number  
EPA ID Number

**INCON PACKAGING (Continued)**

**U003027329**

Date Interaction:	03/20/2000
Date Interaction 3:	03/20/2000
Facility ID:	94925241
Facility Company:	Saint Gobain Containers Inc
Interaction:	I
Interaction 1:	LSC
Interaction 2:	Local Source Control
Ecology Program:	HAZWASTE
Program Data:	LSC
Facility Alt.:	Saint Gobain Containers Inc
Program ID:	Not reported
Date Interaction:	06/03/2008
Date Interaction 3:	06/03/2008
Facility ID:	94925241
Facility Company:	Saint Gobain Containers Inc
Interaction:	A
Interaction 1:	INDUSTGP
Interaction 2:	Industrial SW GP
Ecology Program:	WATQUAL
Program Data:	PARIS
Facility Alt.:	SAINT GOBAIN CONTAINERS LLC
Program ID:	WAR001134
Date Interaction:	12/18/1992
Date Interaction 3:	12/18/1992
Facility ID:	94925241
Facility Company:	Saint Gobain Containers Inc
Interaction:	A
Interaction 1:	HWP
Interaction 2:	Hazardous Waste Planner
Ecology Program:	HAZWASTE
Program Data:	HWPVRT
Facility Alt.:	Saint Gobain Containers Inc
Program ID:	WAD044589935
Date Interaction:	05/14/2010
Date Interaction 3:	05/14/2010
Facility ID:	94925241
Facility Company:	Saint Gobain Containers Inc
Interaction:	A
Interaction 1:	SCS
Interaction 2:	State Cleanup Site
Ecology Program:	TOXICS
Program Data:	ISIS
Facility Alt.:	BALL INCON
Program ID:	Not reported
Date Interaction:	06/21/2011
Date Interaction 3:	06/21/2011

**LUST:**

Facility ID:	94925241
Facility Status:	Cleanup Started
Cleanup Site ID:	11176
Cleanup Unit Type:	Upland

Map ID  
Direction  
Distance  
Elevation

MAP FINDINGS

Site

Database(s)

EDR ID Number  
EPA ID Number

**INCON PACKAGING (Continued)**

**U003027329**

Process Type: Independent Action  
Alternate Name: BALL INCON  
Release Status Date: 12/15/1989  
Site Response Unit Code: Northwest  
Lat/Long: 47.5519701 / -122.33935

Facility ID: 94925241  
Facility Status: RCU  
Cleanup Site ID: 11176  
Cleanup Unit Type: Upland  
Process Type: Independent Action  
Alternate Name: BALL INCON  
Release Status Date: 06/01/1995  
Site Response Unit Code: Northwest  
Lat/Long: 47.5519701 / -122.33935

Facility ID: 94925241  
Facility Status: Cleanup Started  
Cleanup Site ID: 11176  
Cleanup Unit Type: Upland  
Process Type: Independent Action  
Alternate Name: BALL INCON  
Release Status Date: 07/01/2011  
Site Response Unit Code: Northwest  
Lat/Long: 47.5519701 / -122.33935

**UST:**

Facility ID: 94925241  
Site Id: 5333  
UBI: Not reported  
Phone Number: 2067620660  
Decimal Latitude: 47.551665999999997  
Decimal Longitude: -122.335274

Tank Name: 1  
Tag Number: Not reported  
Tank Status: Closed in Place  
Tank Status Date: 08/06/1996  
Tank Install Date: 00/31/1964  
Tank Closure Date: Not reported  
Capacity Range: Not reported  
Tank Permit Expiration Date: Not reported  
Tank Upgrade Date: Not reported  
Tank Spill Prevention: Not reported  
Tank Overfill Prevention: Not reported  
Tank Material: Steel  
Tank Construction: Not reported  
Tank Tightness Test: Not reported  
Tank Corrosion Protection: Not reported  
Tank Manifold: Not reported  
Tank Release Detection: Not reported  
Tank SFC Type: Not reported  
Pipe Material: Not reported  
Pipe Construction: Not reported  
Pipe Primary Release Detection: Not reported  
Pipe Second Release Detection: Not reported  
Pipe Corrosion Protection: Not reported

Map ID  
Direction  
Distance  
Elevation

MAP FINDINGS

Site

Database(s)

EDR ID Number  
EPA ID Number

**INCON PACKAGING (Continued)**

**U003027329**

Pipe Pumping System: Not reported  
Responsible Unit: NORTHWEST  
Dispencer/Pump SFC Type: Not reported

Tank Name: 2  
Tag Number: Not reported  
Tank Status: Removed  
Tank Status Date: 08/06/1996  
Tank Install Date: 00/31/1964  
Tank Closure Date: Not reported  
Capacity Range: Not reported  
Tank Permit Expiration Date: Not reported  
Tank Upgrade Date: Not reported  
Tank Spill Prevention: Not reported  
Tank Overfill Prevention: Not reported  
Tank Material: Steel  
Tank Construction: Not reported  
Tank Tightness Test: Not reported  
Tank Corrosion Protection: Not reported  
Tank Manifold: Not reported  
Tank Release Detection: Not reported  
Tank SFC Type: Not reported  
Pipe Material: Not reported  
Pipe Construction: Not reported  
Pipe Primary Release Detection: Not reported  
Pipe Second Release Detection: Not reported  
Pipe Corrosion Protection: Not reported  
Pipe Pumping System: Not reported  
Responsible Unit: NORTHWEST  
Dispencer/Pump SFC Type: Not reported

Tank Name: 3  
Tag Number: Not reported  
Tank Status: Removed  
Tank Status Date: 08/06/1996  
Tank Install Date: 00/31/1964  
Tank Closure Date: Not reported  
Capacity Range: Not reported  
Tank Permit Expiration Date: Not reported  
Tank Upgrade Date: Not reported  
Tank Spill Prevention: Not reported  
Tank Overfill Prevention: Not reported  
Tank Material: Steel  
Tank Construction: Not reported  
Tank Tightness Test: Not reported  
Tank Corrosion Protection: Not reported  
Tank Manifold: Not reported  
Tank Release Detection: Not reported  
Tank SFC Type: Not reported  
Pipe Material: Not reported  
Pipe Construction: Not reported  
Pipe Primary Release Detection: Not reported  
Pipe Second Release Detection: Not reported  
Pipe Corrosion Protection: Not reported  
Pipe Pumping System: Not reported

Map ID  
Direction  
Distance  
Elevation

MAP FINDINGS

Site

Database(s)

EDR ID Number  
EPA ID Number

**INCON PACKAGING (Continued)**

**U003027329**

Responsible Unit: NORTHWEST  
Dispenser/Pump SFC Type: Not reported

Tank Name: 4  
Tag Number: Not reported  
Tank Status: Closed in Place  
Tank Status Date: 08/06/1996  
Tank Install Date: 00/31/1964  
Tank Closure Date: Not reported  
Capacity Range: Not reported  
Tank Permit Expiration Date: Not reported  
Tank Upgrade Date: Not reported  
Tank Spill Prevention: Not reported  
Tank Overfill Prevention: Not reported  
Tank Material: Steel  
Tank Construction: Not reported  
Tank Tightness Test: Not reported  
Tank Corrosion Protection: Not reported  
Tank Manifold: Not reported  
Tank Release Detection: Not reported  
Tank SFC Type: Not reported  
Pipe Material: Not reported  
Pipe Construction: Not reported  
Pipe Primary Release Detection: Not reported  
Pipe Second Release Detection: Not reported  
Pipe Corrosion Protection: Not reported  
Pipe Pumping System: Not reported  
Responsible Unit: NORTHWEST  
Dispenser/Pump SFC Type: Not reported

Tank Name: 5  
Tag Number: Not reported  
Tank Status: Closed in Place  
Tank Status Date: 08/06/1996  
Tank Install Date: 00/31/1964  
Tank Closure Date: Not reported  
Capacity Range: Not reported  
Tank Permit Expiration Date: Not reported  
Tank Upgrade Date: Not reported  
Tank Spill Prevention: Not reported  
Tank Overfill Prevention: Not reported  
Tank Material: Steel  
Tank Construction: Not reported  
Tank Tightness Test: Not reported  
Tank Corrosion Protection: Not reported  
Tank Manifold: Not reported  
Tank Release Detection: Not reported  
Tank SFC Type: Not reported  
Pipe Material: Not reported  
Pipe Construction: Not reported  
Pipe Primary Release Detection: Not reported  
Pipe Second Release Detection: Not reported  
Pipe Corrosion Protection: Not reported  
Pipe Pumping System: Not reported  
Responsible Unit: NORTHWEST



Map ID  
Direction  
Distance  
Elevation

MAP FINDINGS

Site

Database(s)

EDR ID Number  
EPA ID Number

**INCON PACKAGING (Continued)**

**U003027329**

Dispencer/Pump SFC Type: Not reported

Tank Name: 6  
Tag Number: Not reported  
Tank Status: Removed  
Tank Status Date: 08/06/1996  
Tank Install Date: 00/31/1964  
Tank Closure Date: Not reported  
Capacity Range: Not reported  
Tank Permit Expiration Date: Not reported  
Tank Upgrade Date: Not reported  
Tank Spill Prevention: Not reported  
Tank Overfill Prevention: Not reported  
Tank Material: Steel  
Tank Construction: Not reported  
Tank Tightness Test: Not reported  
Tank Corrosion Protection: Not reported  
Tank Manifold: Not reported  
Tank Release Detection: Not reported  
Tank SFC Type: Not reported  
Pipe Material: Not reported  
Pipe Construction: Not reported  
Pipe Primary Release Detection: Not reported  
Pipe Second Release Detection: Not reported  
Pipe Corrosion Protection: Not reported  
Pipe Pumping System: Not reported  
Responsible Unit: NORTHWEST  
Dispencer/Pump SFC Type: Not reported

Tank Name: 7  
Tag Number: Not reported  
Tank Status: Removed  
Tank Status Date: 08/06/1996  
Tank Install Date: 00/31/1964  
Tank Closure Date: Not reported  
Capacity Range: Not reported  
Tank Permit Expiration Date: Not reported  
Tank Upgrade Date: Not reported  
Tank Spill Prevention: Not reported  
Tank Overfill Prevention: Not reported  
Tank Material: Steel  
Tank Construction: Not reported  
Tank Tightness Test: Not reported  
Tank Corrosion Protection: Not reported  
Tank Manifold: Not reported  
Tank Release Detection: Not reported  
Tank SFC Type: Not reported  
Pipe Material: Not reported  
Pipe Construction: Not reported  
Pipe Primary Release Detection: Not reported  
Pipe Second Release Detection: Not reported  
Pipe Corrosion Protection: Not reported  
Pipe Pumping System: Not reported  
Responsible Unit: NORTHWEST  
Dispencer/Pump SFC Type: Not reported

Map ID  
Direction  
Distance  
Elevation

MAP FINDINGS

Site

Database(s)

EDR ID Number  
EPA ID Number

**INCON PACKAGING (Continued)**

**U003027329**

WA MANIFEST:

Facility Site ID Number: 94925241  
SWC Desc: Not reported  
FWC Desc: D001, D002, D005, D006, D007, D008, D035  
Form Comm: Not reported  
Data Year: 2011  
Permit by Rule: False  
Treatment by Generator: False  
Mixed radioactive waste: False  
Importer of hazardous waste: False  
Immediate recycler: False  
Treatment/Storage/Disposal/Recycling Facility: False  
Generator of dangerous fuel waste: False  
Generator marketing to burner: False  
"Other marketers (i.e., blender, distributor, etc.)": False  
Utility boiler burner: False  
Industry boiler burner: False  
Industrial Furnace: False  
Smelter defferal: False  
Universal waste - batteries - generate: False  
Universal waste - thermostats - generate: False  
Universal waste - mercury - generate: False  
Universal waste - lamps - generate: False  
Universal waste - batteries - accumulate: False  
Universal waste - thermostats - accumulate: False  
Universal waste - mercury - accumulate: False  
Universal waste - lamps - accumulate: False  
Destination Facility for Universal Waste: False  
Off-specification used oil burner - utility boiler: False  
Off-specification used oil burner - industrial boiler: False  
Off-specification used oil burner - industrial furnace: False  
EPA ID: WAD044589935  
Facility Address 2: Not reported  
TAX REG NBR: 602104111  
NAICS CD: 327213  
BUSINESS TYPE: Glass Container Manufactu  
MAIL NAME: Saint Gobain Containers Inc  
MAIL ADDR LINE1: 5801 E MARGINAL WAY S  
MAIL CITY,ST,ZIP: SEATTLE, WA 98134-2497  
MAIL COUNTRY: UNITED STATES  
LEGAL ORG NAME: Saint Gobain Containers Inc  
LEGAL ORG TYPE: Private  
LEGAL ADDR LINE1: PO Box 4200  
LEGAL CITY,ST,ZIP: Muncie, IN 47307-4200  
LEGAL COUNTRY: UNITED STATES  
LEGAL PHONE NBR: 765-741-7112  
LEGAL EFFECTIVE DATE: 09/15/1995  
LAND ORG NAME: Saint Gobain Containers Inc  
LAND ORG TYPE: Private  
LAND PERSON NAME: Not reported  
LAND ADDR LINE1: PO Box 4200  
LAND CITY,ST,ZIP: Muncie, IN 47307-4200  
LAND COUNTRY: UNITED STATES  
LAND PHONE NBR: 765-741-7112  
OPERATOR ORG NAME: Saint Gobain Containers Inc  
OPERATOR ORG TYPE: Private  
OPERATOR ADDR LINE1: 5801 E MARGINAL WAY S

Map ID  
Direction  
Distance  
Elevation

MAP FINDINGS

Site

Database(s)

EDR ID Number  
EPA ID Number

**INCON PACKAGING (Continued)**

**U003027329**

OPERATOR CITY,ST,ZIP: SEATTLE, WA 98134-2497  
OPERATOR COUNTRY: UNITED STATES  
OPERATOR PHONE NBR: (206)768-6221  
OPERATOR EFFECTIVE DATE: 09/15/1995  
SITE CONTACT NAME: Marlon A Trigg  
SITE CONTACT ADDR LINE1: 5801 E MARGINAL WAY S  
SITE CONTACT ZIP: SEATTLE, WA 98134-2497  
SITE CONTACT COUNTRY: UNITED STATES  
SITE CONTACT PHONE NBR: (206)768-6221  
SITE CONTACT EMAIL: Marlon.trigg@saint-gobain.com  
FORM CONTACT NAME: Marlon A Trigg  
FORM CONTACT ADDR LINE1: 5801 E MARGINAL WAY S  
FORM CONTACT CITY,ST,ZIP: SEATTLE, WA 98134-2497  
FORM CONTACT COUNTRY: UNITED STATES  
FORM CONTACT PHONE NBR: (206)768-6221  
FORM CONTACT EMAIL: Marlon.trigg@saint-gobain.com  
GEN STATUS CD: MQG  
MONTHLY GENERATION: False  
BATCH GENERATION: True  
ONE TIME GENERATION: False  
TRANSPORTS OWN WASTE: False  
TRANSPORTS OTHRS WASTE: False  
RECYCLER ONSITE: False  
TRANSFER FACILITY: False  
OTHER EXEMPTION: Not reported  
UW BATTERY GEN: False  
USED OIL TRANSPORTER: False  
USED OIL TRANSFER FACILITY: False  
USED OIL PROCESSOR: False  
USED OIL REREFINER: False  
USED OIL FUEL MRKTR DIRECTS SHPMNTS: False  
USED OIL FUEL MRKTR MEETS SPECS: False

**NPDES:**

Facility Status: Active  
Facility Type: Industrial SW GP  
Admin Region: Headquarters  
Date Issued: 10/21/2009  
Latitude: 47.55197012  
Longitude: -122.339350  
Permit ID: WAR001134  
Permit Version: 5  
Permit Status: Active  
Permit SubStatus: Coverage Issued  
Ecology Contact: Robert Wright  
WRIA: Duwamish-Green  
Permit Expiration Date: 01/01/2015  
Effective Date: 01/01/2010

Map ID  
 Direction  
 Distance  
 Elevation

MAP FINDINGS

Site

Database(s)

EDR ID Number  
 EPA ID Number

314  
 NNW  
 1/2-1  
 0.886 mi.  
 4679 ft.

**AIR TEC CO PARCEL C**  
**5701 1ST AVE S**  
**SEATTLE, WA**

**FINDS**  
**WA CSCSL**  
**WA ALLSITES**  
**WA LUST**  
**WA UST**

**1007068405**  
**N/A**

**Relative:**  
**Higher**

FINDS:

Registry ID: 110015450046

**Actual:**  
**10 ft.**

Environmental Interest/Information System

Washington Facility / Site Identification System (WA-FSIS) provides a means to query and display data maintained by the Washington Department of Ecology. This system contains key information for each facility/site that is currently, or has been, of interest to the Air Quality, Dam Safety, Hazardous Waste, Toxics Cleanup, and Water Quality Programs.

CSCSL:

Facility ID: 57633623  
 Region: Northwest  
 Lat/Long: 47.551487999999 / -122.3342739999  
 Brownfield Status: Not reported  
 Rank Status: Not reported  
 Clean Up Siteid: 6324  
 Site Status: Cleanup Started  
 PSI?: Not reported  
 Contaminant Name: Benzene  
 Ground Water: C  
 Surface Water: Not reported  
 Soil: C  
 Sediment: Not reported  
 Air: Not reported  
 Bedrock: Not reported  
 Responsible Unit: Northwest

Facility ID: 57633623  
 Region: Northwest  
 Lat/Long: 47.551487999999 / -122.3342739999  
 Brownfield Status: Not reported  
 Rank Status: Not reported  
 Clean Up Siteid: 6324  
 Site Status: Cleanup Started  
 PSI?: Not reported  
 Contaminant Name: Petroleum-Diesel  
 Ground Water: C  
 Surface Water: Not reported  
 Soil: C  
 Sediment: Not reported  
 Air: Not reported  
 Bedrock: Not reported  
 Responsible Unit: Northwest

Facility ID: 57633623  
 Region: Northwest  
 Lat/Long: 47.551487999999 / -122.3342739999  
 Brownfield Status: Not reported  
 Rank Status: Not reported

Map ID  
Direction  
Distance  
Elevation

MAP FINDINGS

Site

Database(s)

EDR ID Number  
EPA ID Number

**AIR TEC CO PARCEL C (Continued)**

**1007068405**

Clean Up Siteid: 6324  
Site Status: Cleanup Started  
PSI?: Not reported  
Contaminant Name: Petroleum-Gasoline  
Ground Water: C  
Surface Water: Not reported  
Soil: C  
Sediment: Not reported  
Air: Not reported  
Bedrock: Not reported  
Responsible Unit: Northwest

**ALLSITES:**

Facility Id: 57633623  
Latitude: 47.551488  
Longitude: -122.33427  
Ecology Interest Type Code: SCS

Facility ID: 57633623  
Facility Company: AIR TEC CO PARCEL C  
Interaction: I  
Interaction 1: UST  
Interaction 2: Underground Storage Tank  
Ecology Program: TOXICS  
Program Data: ISIS  
Facility Alt.: Not reported  
Program ID: 97435  
Date Interaction: 02/29/2000  
Date Interaction 3: 02/29/2000

Facility ID: 57633623  
Facility Company: AIR TEC CO PARCEL C  
Interaction: I  
Interaction 1: VOLCLNST  
Interaction 2: Voluntary Cleanup Sites  
Ecology Program: TOXICS  
Program Data: ISIS  
Facility Alt.: AIR TEC CO PARCEL C  
Program ID: NW0475  
Date Interaction: 05/09/2000  
Date Interaction 3: 05/09/2000

Facility ID: 57633623  
Facility Company: AIR TEC CO PARCEL C  
Interaction: I  
Interaction 1: LUST  
Interaction 2: LUST Facility  
Ecology Program: TOXICS  
Program Data: ISIS  
Facility Alt.: Not reported  
Program ID: 97435  
Date Interaction: 05/09/2000  
Date Interaction 3: 05/09/2000

Facility ID: 57633623  
Facility Company: AIR TEC CO PARCEL C  
Interaction: A  
Interaction 1: SCS

Map ID  
Direction  
Distance  
Elevation

MAP FINDINGS

Site

Database(s)

EDR ID Number  
EPA ID Number

**AIR TEC CO PARCEL C (Continued)**

**1007068405**

Interaction 2:	State Cleanup Site
Ecology Program:	TOXICS
Program Data:	ISIS
Facility Alt.:	AIR TEC CO PARCEL C
Program ID:	Not reported
Date Interaction:	11/15/2006
Date Interaction 3:	11/15/2006
Facility Id:	57633623
Latitude:	47.551488
Longitude:	-122.33427
Ecology Interest Type Code:	VOLCLNST
Facility ID:	57633623
Facility Company:	AIR TEC CO PARCEL C
Interaction:	I
Interaction 1:	UST
Interaction 2:	Underground Storage Tank
Ecology Program:	TOXICS
Program Data:	ISIS
Facility Alt.:	Not reported
Program ID:	97435
Date Interaction:	02/29/2000
Date Interaction 3:	02/29/2000
Facility ID:	57633623
Facility Company:	AIR TEC CO PARCEL C
Interaction:	I
Interaction 1:	VOLCLNST
Interaction 2:	Voluntary Cleanup Sites
Ecology Program:	TOXICS
Program Data:	ISIS
Facility Alt.:	AIR TEC CO PARCEL C
Program ID:	NW0475
Date Interaction:	05/09/2000
Date Interaction 3:	05/09/2000
Facility ID:	57633623
Facility Company:	AIR TEC CO PARCEL C
Interaction:	I
Interaction 1:	LUST
Interaction 2:	LUST Facility
Ecology Program:	TOXICS
Program Data:	ISIS
Facility Alt.:	Not reported
Program ID:	97435
Date Interaction:	05/09/2000
Date Interaction 3:	05/09/2000
Facility ID:	57633623
Facility Company:	AIR TEC CO PARCEL C
Interaction:	A
Interaction 1:	SCS
Interaction 2:	State Cleanup Site
Ecology Program:	TOXICS
Program Data:	ISIS
Facility Alt.:	AIR TEC CO PARCEL C

Map ID  
Direction  
Distance  
Elevation

MAP FINDINGS

Site

Database(s)

EDR ID Number  
EPA ID Number

**AIR TEC CO PARCEL C (Continued)**

**1007068405**

Program ID:	Not reported
Date Interaction:	11/15/2006
Date Interaction 3:	11/15/2006
Facility Id:	57633623
Latitude:	47.551488
Longitude:	-122.33427
Ecology Interest Type Code:	UST
Facility ID:	57633623
Facility Company:	AIR TEC CO PARCEL C
Interaction:	I
Interaction 1:	UST
Interaction 2:	Underground Storage Tank
Ecology Program:	TOXICS
Program Data:	ISIS
Facility Alt.:	Not reported
Program ID:	97435
Date Interaction:	02/29/2000
Date Interaction 3:	02/29/2000
Facility ID:	57633623
Facility Company:	AIR TEC CO PARCEL C
Interaction:	I
Interaction 1:	VOLCLNST
Interaction 2:	Voluntary Cleanup Sites
Ecology Program:	TOXICS
Program Data:	ISIS
Facility Alt.:	AIR TEC CO PARCEL C
Program ID:	NW0475
Date Interaction:	05/09/2000
Date Interaction 3:	05/09/2000
Facility ID:	57633623
Facility Company:	AIR TEC CO PARCEL C
Interaction:	I
Interaction 1:	LUST
Interaction 2:	LUST Facility
Ecology Program:	TOXICS
Program Data:	ISIS
Facility Alt.:	Not reported
Program ID:	97435
Date Interaction:	05/09/2000
Date Interaction 3:	05/09/2000
Facility ID:	57633623
Facility Company:	AIR TEC CO PARCEL C
Interaction:	A
Interaction 1:	SCS
Interaction 2:	State Cleanup Site
Ecology Program:	TOXICS
Program Data:	ISIS
Facility Alt.:	AIR TEC CO PARCEL C
Program ID:	Not reported
Date Interaction:	11/15/2006
Date Interaction 3:	11/15/2006

Map ID  
Direction  
Distance  
Elevation

MAP FINDINGS

Site

Database(s)

EDR ID Number  
EPA ID Number

**AIR TEC CO PARCEL C (Continued)**

**1007068405**

Facility Id: 57633623  
Latitude: 47.551488  
Longitude: -122.33427  
Ecology Interest Type Code: LUST  
Facility ID: 57633623  
Facility Company: AIR TEC CO PARCEL C  
Interaction: I  
Interaction 1: UST  
Interaction 2: Underground Storage Tank  
Ecology Program: TOXICS  
Program Data: ISIS  
Facility Alt.: Not reported  
Program ID: 97435  
Date Interaction: 02/29/2000  
Date Interaction 3: 02/29/2000

Facility ID: 57633623  
Facility Company: AIR TEC CO PARCEL C  
Interaction: I  
Interaction 1: VOLCLNST  
Interaction 2: Voluntary Cleanup Sites  
Ecology Program: TOXICS  
Program Data: ISIS  
Facility Alt.: AIR TEC CO PARCEL C  
Program ID: NW0475  
Date Interaction: 05/09/2000  
Date Interaction 3: 05/09/2000

Facility ID: 57633623  
Facility Company: AIR TEC CO PARCEL C  
Interaction: I  
Interaction 1: LUST  
Interaction 2: LUST Facility  
Ecology Program: TOXICS  
Program Data: ISIS  
Facility Alt.: Not reported  
Program ID: 97435  
Date Interaction: 05/09/2000  
Date Interaction 3: 05/09/2000

Facility ID: 57633623  
Facility Company: AIR TEC CO PARCEL C  
Interaction: A  
Interaction 1: SCS  
Interaction 2: State Cleanup Site  
Ecology Program: TOXICS  
Program Data: ISIS  
Facility Alt.: AIR TEC CO PARCEL C  
Program ID: Not reported  
Date Interaction: 11/15/2006  
Date Interaction 3: 11/15/2006

**LUST:**

Facility ID: 57633623  
Facility Status: Cleanup Started  
Cleanup Site ID: 6324



Map ID  
Direction  
Distance  
Elevation

MAP FINDINGS

Site

Database(s)

EDR ID Number  
EPA ID Number

**AIR TEC CO PARCEL C (Continued)**

**1007068405**

Cleanup Unit Type: Upland  
Process Type: Independent Action  
Alternate Name: AIR TEC COMPANY  
Release Status Date: 04/04/2000  
Site Response Unit Code: Northwest  
Lat/Long: 47.551488 / -122.33427

UST:

Facility ID: 57633623  
Site Id: 97435  
UBI: Not reported  
Phone Number: 2067639911  
Decimal Latitude: 47.551487999999999  
Decimal Longitude: -122.33427399999999

Tank Name: 1  
Tag Number: Not reported  
Tank Status: Removed  
Tank Status Date: 08/06/1996  
Tank Install Date: 00/31/1964  
Tank Closure Date: Not reported  
Capacity Range: Not reported  
Tank Permit Expiration Date: Not reported  
Tank Upgrade Date: Not reported  
Tank Spill Prevention: Not reported  
Tank Overfill Prevention: Not reported  
Tank Material: Not reported  
Tank Construction: Not reported  
Tank Tightness Test: Not reported  
Tank Corrosion Protection: Not reported  
Tank Manifold: Not reported  
Tank Release Detection: Not reported  
Tank SFC Type: Not reported  
Pipe Material: Not reported  
Pipe Construction: Not reported  
Pipe Primary Release Detection: Not reported  
Pipe Second Release Detection: Not reported  
Pipe Corrosion Protection: Not reported  
Pipe Pumping System: Not reported  
Responsible Unit: NORTHWEST  
Dispencer/Pump SFC Type: Not reported

Tank Name: 2  
Tag Number: Not reported  
Tank Status: Removed  
Tank Status Date: 08/06/1996  
Tank Install Date: 00/31/1964  
Tank Closure Date: Not reported  
Capacity Range: Not reported  
Tank Permit Expiration Date: Not reported  
Tank Upgrade Date: Not reported  
Tank Spill Prevention: Not reported  
Tank Overfill Prevention: Not reported  
Tank Material: Not reported  
Tank Construction: Not reported  
Tank Tightness Test: Not reported

Map ID  
Direction  
Distance  
Elevation

MAP FINDINGS

Site

Database(s)

EDR ID Number  
EPA ID Number

**AIR TEC CO PARCEL C (Continued)**

**1007068405**

Tank Corrosion Protection: Not reported  
Tank Manifold: Not reported  
Tank Release Detection: Not reported  
Tank SFC Type: Not reported  
Pipe Material: Not reported  
Pipe Construction: Not reported  
Pipe Primary Release Detection: Not reported  
Pipe Second Release Detection: Not reported  
Pipe Corrosion Protection: Not reported  
Pipe Pumping System: Not reported  
Responsible Unit: NORTHWEST  
Dispencer/Pump SFC Type: Not reported

Tank Name: 3  
Tag Number: Not reported  
Tank Status: Removed  
Tank Status Date: 08/06/1996  
Tank Install Date: 00/31/1964  
Tank Closure Date: Not reported  
Capacity Range: Not reported  
Tank Permit Expiration Date: Not reported  
Tank Upgrade Date: Not reported  
Tank Spill Prevention: Not reported  
Tank Overfill Prevention: Not reported  
Tank Material: Not reported  
Tank Construction: Not reported  
Tank Tightness Test: Not reported  
Tank Corrosion Protection: Not reported  
Tank Manifold: Not reported  
Tank Release Detection: Not reported  
Tank SFC Type: Not reported  
Pipe Material: Not reported  
Pipe Construction: Not reported  
Pipe Primary Release Detection: Not reported  
Pipe Second Release Detection: Not reported  
Pipe Corrosion Protection: Not reported  
Pipe Pumping System: Not reported  
Responsible Unit: NORTHWEST  
Dispencer/Pump SFC Type: Not reported

Tank Name: 4  
Tag Number: Not reported  
Tank Status: Removed  
Tank Status Date: 08/06/1996  
Tank Install Date: 00/31/1964  
Tank Closure Date: Not reported  
Capacity Range: Not reported  
Tank Permit Expiration Date: Not reported  
Tank Upgrade Date: Not reported  
Tank Spill Prevention: Not reported  
Tank Overfill Prevention: Not reported  
Tank Material: Not reported  
Tank Construction: Not reported  
Tank Tightness Test: Not reported  
Tank Corrosion Protection: Not reported

Map ID  
Direction  
Distance  
Elevation

MAP FINDINGS

Site

Database(s)

EDR ID Number  
EPA ID Number

**AIR TEC CO PARCEL C (Continued)**

**1007068405**

Tank Manifold: Not reported  
Tank Release Detection: Not reported  
Tank SFC Type: Not reported  
Pipe Material: Not reported  
Pipe Construction: Not reported  
Pipe Primary Release Detection: Not reported  
Pipe Second Release Detection: Not reported  
Pipe Corrosion Protection: Not reported  
Pipe Pumping System: Not reported  
Responsible Unit: NORTHWEST  
Dispenser/Pump SFC Type: Not reported

**315  
NNE  
1/2-1  
0.898 mi.  
4741 ft.**

**PIONEER ENAMEL MANUFACTURE  
5531 AIRPORT WAY S  
SEATTLE, WA**

**CERC-NFRAP 1000312457  
RCRA NonGen / NLR WAD009277518  
FINDS  
WA CSCSL  
WA HSL  
WA ALLSITES**

**Relative:  
Higher**

CERC-NFRAP:  
Site ID: 1000652  
Federal Facility: Not a Federal Facility  
NPL Status: Not on the NPL  
Non NPL Status: NFRAP-Site does not qualify for the NPL based on existing information

**Actual:  
19 ft.**

**CERCLIS-NFRAP Assessment History:**

Action: PRELIMINARY ASSESSMENT  
Date Started: 12/05/84  
Date Completed: 03/21/85  
Priority Level: NFRAP-Site does not qualify for the NPL based on existing information

Action: ARCHIVE SITE  
Date Started: / /  
Date Completed: 03/21/85  
Priority Level: Not reported

Action: DISCOVERY  
Date Started: / /  
Date Completed: 06/01/81  
Priority Level: Not reported

**RCRA NonGen / NLR:**

Date form received by agency: 01/01/1994  
Facility name: PIONEER ENAMEL MANUFACTURE  
Facility address: 5531 AIRPORT WAY S  
SEATTLE, WA 98108  
EPA ID: WAD009277518  
Contact: PIONEER PORCELA PIONEER PORCELA  
Contact address: 5531 AIRPORT WAY S  
SEATTLE, WA 98108-2202  
Contact country: US  
Contact telephone: (000)000-0000  
Contact email: Not reported  
EPA Region: 10  
Classification: Non-Generator  
Description: Handler: Non-Generators do not presently generate hazardous waste

Map ID  
Direction  
Distance  
Elevation

MAP FINDINGS

Site

Database(s)

EDR ID Number  
EPA ID Number

**PIONEER ENAMEL MANUFACTURE (Continued)**

**1000312457**

Owner/Operator Summary:

Owner/operator name: PIONEER PORCELA P  
Owner/operator address: 5531 AIRPORT WAY S  
SEATTLE, WA 98108  
Owner/operator country: US  
Owner/operator telephone: (000)000-0000  
Legal status: Private  
Owner/Operator Type: Operator  
Owner/Op start date: 01/01/1997  
Owner/Op end date: Not reported

Owner/operator name: PIONEER PORCELA P  
Owner/operator address: 5531 AIRPORT WAY S  
SEATTLE, WA 98108  
Owner/operator country: US  
Owner/operator telephone: (000)000-0000  
Legal status: Private  
Owner/Operator Type: Owner  
Owner/Op start date: 05/02/1996  
Owner/Op end date: Not reported

Handler Activities Summary:

U.S. importer of hazardous waste: No  
Mixed waste (haz. and radioactive): No  
Recycler of hazardous waste: No  
Transporter of hazardous waste: No  
Treater, storer or disposer of HW: No  
Underground injection activity: No  
On-site burner exemption: No  
Furnace exemption: No  
Used oil fuel burner: No  
Used oil processor: No  
User oil refiner: No  
Used oil fuel marketer to burner: No  
Used oil Specification marketer: No  
Used oil transfer facility: No  
Used oil transporter: No

Historical Generators:

Date form received by agency: 09/01/1993  
Facility name: PIONEER ENAMEL MANUFACTURE  
Site name: PIONEER PORCELAIN ENAMEL CO. I  
Classification: Large Quantity Generator

Violation Status: No violations found

FINDS:

Registry ID: 110005314365

Environmental Interest/Information System

Washington Facility / Site Identification System (WA-FSIS) provides a means to query and display data maintained by the Washington Department of Ecology. This system contains key information for each facility/site that is currently, or has been, of interest to the Air Quality, Dam Safety, Hazardous Waste, Toxics Cleanup, and Water

Map ID  
Direction  
Distance  
Elevation

MAP FINDINGS

Site

Database(s)

EDR ID Number  
EPA ID Number

**PIONEER ENAMEL MANUFACTURE (Continued)**

**1000312457**

Quality Programs.

NCDB (National Compliance Data Base) supports implementation of the Federal Insecticide, Fungicide, and Rodenticide Act (FIFRA) and the Toxic Substances Control Act (TSCA). The system tracks inspections in regions and states with cooperative agreements, enforcement actions, and settlements.

RCRAInfo is a national information system that supports the Resource Conservation and Recovery Act (RCRA) program through the tracking of events and activities related to facilities that generate, transport, and treat, store, or dispose of hazardous waste. RCRAInfo allows RCRA program staff to track the notification, permit, compliance, and corrective action activities required under RCRA.

CSCSL:

Facility ID: 2161  
Region: Northwest  
Lat/Long: 47.553049999999 / -122.32069  
Brownfield Status: Not reported  
Rank Status: 4  
Clean Up Siteid: 826  
Site Status: Awaiting Cleanup  
PSI?: Not reported  
Contaminant Name: Metals Priority Pollutants  
Ground Water: S  
Surface Water: S  
Soil: C  
Sediment: Not reported  
Air: Not reported  
Bedrock: Not reported  
Responsible Unit: Northwest

HSL:

edr\_fstat: WA  
edr\_fzip: Not reported  
edr\_fcnty: KING  
edr\_zip: Not reported  
**Facility Type: Hazardous Sites List**  
Facility Status: Awaiting Cleanup  
FSID Number: 2161  
Rank: 4  
Region: NW

ALLSITES:

Facility Id: 2161  
Latitude: 47.55305  
Longitude: -122.32069  
Ecology Interest Type Code: HWG  
Facility ID: 2161  
Facility Company: PIONEER ENAMEL MANUFACTURE  
Interaction: I  
Interaction 1: HWG  
Interaction 2: Hazardous Waste Generator  
Ecology Program: HAZWASTE

Map ID  
Direction  
Distance  
Elevation

MAP FINDINGS

Site

Database(s)

EDR ID Number  
EPA ID Number

**PIONEER ENAMEL MANUFACTURE (Continued)**

**1000312457**

Program Data:	TURBOWASTE
Facility Alt.:	Not reported
Program ID:	WAD009277518
Date Interaction:	08/18/1980
Date Interaction 3:	08/18/1980
Facility ID:	2161
Facility Company:	PIONEER ENAMEL MANUFACTURE
Interaction:	A
Interaction 1:	SCS
Interaction 2:	State Cleanup Site
Ecology Program:	TOXICS
Program Data:	ISIS
Facility Alt.:	PIONEER ENAMEL MANUFACTURE
Program ID:	Not reported
Date Interaction:	01/01/1900
Date Interaction 3:	01/01/1900
Facility/Site Interaction T:	3733
Geographic Location Identifier (Alias Facid):	2161
Interaction (Aka Env Int) Type Code:	HWG
Interaction (Aka Env Int) Description:	Hazardous Waste Generator
Interaction Status:	I
Federal Program Identifier:	WAD009277518
Interaction Start Date:	08/18/1980
Interaction End Date:	03/18/1987
prgm_facil:	Not reported
cur_sys_pr:	HAZWASTE
cur_sys_nm:	TURBOWASTE
Facility/Site Interaction T:	3734
Geographic Location Identifier (Alias Facid):	2161
Interaction (Aka Env Int) Type Code:	SCS
Interaction (Aka Env Int) Description:	State Cleanup Site
Interaction Status:	A
Federal Program Identifier:	Not reported
Interaction Start Date:	01/01/1900
Interaction End Date:	Not reported
prgm_facil:	PIONEER ENAMEL MANUFACTURE
cur_sys_pr:	TOXICS
cur_sys_nm:	ISIS
Facility Id:	2161
Latitude:	47.55305
Longitude:	-122.32069
Ecology Interest Type Code:	SCS
Facility ID:	2161
Facility Company:	PIONEER ENAMEL MANUFACTURE
Interaction:	I
Interaction 1:	HWG
Interaction 2:	Hazardous Waste Generator
Ecology Program:	HAZWASTE
Program Data:	TURBOWASTE
Facility Alt.:	Not reported
Program ID:	WAD009277518
Date Interaction:	08/18/1980

Map ID  
Direction  
Distance  
Elevation

MAP FINDINGS

Site

Database(s)

EDR ID Number  
EPA ID Number

**PIONEER ENAMEL MANUFACTURE (Continued)**

**1000312457**

Date Interaction 3: 08/18/1980  
Facility ID: 2161  
Facility Company: PIONEER ENAMEL MANUFACTURE  
Interaction: A  
Interaction 1: SCS  
Interaction 2: State Cleanup Site  
Ecology Program: TOXICS  
Program Data: ISIS  
Facility Alt.: PIONEER ENAMEL MANUFACTURE  
Program ID: Not reported  
Date Interaction: 01/01/1900  
Date Interaction 3: 01/01/1900

Facility/Site Interaction T: 3733  
Geographic Location Identifier (Alias Facid): 2161  
Interaction (Aka Env Int) Type Code: HWG  
Interaction (Aka Env Int) Description: Hazardous Waste Generator  
Interaction Status: I  
Federal Program Identifier: WAD009277518  
Interaction Start Date: 08/18/1980  
Interaction End Date: 03/18/1987  
prgm\_facil: Not reported  
cur\_sys\_pr: HAZWASTE  
cur\_sys\_nm: TURBOWASTE

Facility/Site Interaction T: 3734  
Geographic Location Identifier (Alias Facid): 2161  
Interaction (Aka Env Int) Type Code: SCS  
Interaction (Aka Env Int) Description: State Cleanup Site  
Interaction Status: A  
Federal Program Identifier: Not reported  
Interaction Start Date: 01/01/1900  
Interaction End Date: Not reported  
prgm\_facil: PIONEER ENAMEL MANUFACTURE  
cur\_sys\_pr: TOXICS  
cur\_sys\_nm: ISIS

**BQ316**  
**East**  
**1/2-1**  
**0.900 mi.**  
**4751 ft.**

**AIR NATIONAL**  
**7277 PERIMETER RD S 215 MAIN T**  
**SEATTLE, WA 98108**

**Site 1 of 3 in cluster BQ**

**RCRA NonGen / NLR 1000455946**  
**FINDS WAD988475570**  
**WA CSCSL**  
**WA ALLSITES**

**Relative:**  
**Higher**

RCRA NonGen / NLR:

Date form received by agency: 03/22/1994  
Facility name: AIR NATIONAL  
Facility address: 7277 PERIMETER RD S 215 MAIN T  
SEATTLE, WA 98108  
EPA ID: WAD988475570  
Mailing address: 7277 PERIMETER RD S STE T  
SEATTLE, WA 98108-3842  
Contact: AIR NATIONAL AIR NATIONAL  
Contact address: 7277 PERIMETER RD S STE T  
SEATTLE, WA 98108-3842  
Contact country: US  
Contact telephone: (000)000-0000

**Actual:**  
**22 ft.**

Map ID  
Direction  
Distance  
Elevation

MAP FINDINGS

Site

Database(s)

EDR ID Number  
EPA ID Number

**AIR NATIONAL (Continued)**

**1000455946**

Contact email: Not reported  
EPA Region: 10  
Classification: Non-Generator  
Description: Handler: Non-Generators do not presently generate hazardous waste

**Owner/Operator Summary:**

Owner/operator name: AIR NATIONAL A  
Owner/operator address: 7277 PERIMETER RD S STE T  
SEATTLE, WA 98108  
Owner/operator country: US  
Owner/operator telephone: (000)000-0000  
Legal status: Private  
Owner/Operator Type: Owner  
Owner/Op start date: 05/02/1996  
Owner/Op end date: Not reported

**Handler Activities Summary:**

U.S. importer of hazardous waste: No  
Mixed waste (haz. and radioactive): No  
Recycler of hazardous waste: No  
Transporter of hazardous waste: No  
Treater, storer or disposer of HW: No  
Underground injection activity: No  
On-site burner exemption: No  
Furnace exemption: No  
Used oil fuel burner: No  
Used oil processor: No  
User oil refiner: No  
Used oil fuel marketer to burner: No  
Used oil Specification marketer: No  
Used oil transfer facility: No  
Used oil transporter: No

Violation Status: No violations found

**FINDS:**

Registry ID: 110005354464

**Environmental Interest/Information System**

Washington Facility / Site Identification System (WA-FSIS) provides a means to query and display data maintained by the Washington Department of Ecology. This system contains key information for each facility/site that is currently, or has been, of interest to the Air Quality, Dam Safety, Hazardous Waste, Toxics Cleanup, and Water Quality Programs.

RCRAInfo is a national information system that supports the Resource Conservation and Recovery Act (RCRA) program through the tracking of events and activities related to facilities that generate, transport, and treat, store, or dispose of hazardous waste. RCRAInfo allows RCRA program staff to track the notification, permit, compliance, and corrective action activities required under RCRA.

**CSCSL:**



Map ID  
Direction  
Distance  
Elevation

MAP FINDINGS

Site

Database(s)

EDR ID Number  
EPA ID Number

**AIR NATIONAL (Continued)**

**1000455946**

Facility ID: 59377658  
Region: Northwest  
Lat/Long: 47.543259999999 / -122.31491  
Brownfield Status: Not reported  
Rank Status: Not reported  
Clean Up Siteid: 3503  
Site Status: Awaiting Cleanup  
PSI?: Not reported  
Contaminant Name: Non-Halogenated Solvents  
Ground Water: S  
Surface Water: Not reported  
Soil: S  
Sediment: Not reported  
Air: Not reported  
Bedrock: Not reported  
Responsible Unit: Northwest

Facility ID: 59377658  
Region: Northwest  
Lat/Long: 47.543259999999 / -122.31491  
Brownfield Status: Not reported  
Rank Status: Not reported  
Clean Up Siteid: 3503  
Site Status: Awaiting Cleanup  
PSI?: Not reported  
Contaminant Name: Petroleum Products-Unspecified  
Ground Water: S  
Surface Water: Not reported  
Soil: S  
Sediment: Not reported  
Air: Not reported  
Bedrock: Not reported  
Responsible Unit: Northwest

**ALLSITES:**

Facility Id: 59377658  
Latitude: 47.54326  
Longitude: -122.31491  
Ecology Interest Type Code: HWG  
Facility ID: 59377658  
Facility Company: Air National  
Interaction: I  
Interaction 1: HWG  
Interaction 2: Hazardous Waste Generator  
Ecology Program: HAZWASTE  
Program Data: TURBOWASTE  
Facility Alt.: Not reported  
Program ID: WAD988475570  
Date Interaction: 07/23/1990  
Date Interaction 3: 07/23/1990  
  
Facility ID: 59377658  
Facility Company: Air National  
Interaction: A  
Interaction 1: INDPNDNT  
Interaction 2: Independent Cleanup  
Ecology Program: TOXICS

Map ID  
 Direction  
 Distance  
 Elevation

MAP FINDINGS

Site

Database(s)

EDR ID Number  
 EPA ID Number

**AIR NATIONAL (Continued)**

**1000455946**

Program Data:	ISIS
Facility Alt.:	Air National
Program ID:	Not reported
Date Interaction:	04/24/2000
Date Interaction 3:	04/24/2000
Facility Id:	59377658
Latitude:	47.54326
Longitude:	-122.31491
Ecology Interest Type Code:	INDPNDNT
Facility ID:	59377658
Facility Company:	Air National
Interaction:	I
Interaction 1:	HWG
Interaction 2:	Hazardous Waste Generator
Ecology Program:	HAZWASTE
Program Data:	TURBOWASTE
Facility Alt.:	Not reported
Program ID:	WAD988475570
Date Interaction:	07/23/1990
Date Interaction 3:	07/23/1990
Facility ID:	59377658
Facility Company:	Air National
Interaction:	A
Interaction 1:	INDPNDNT
Interaction 2:	Independent Cleanup
Ecology Program:	TOXICS
Program Data:	ISIS
Facility Alt.:	Air National
Program ID:	Not reported
Date Interaction:	04/24/2000
Date Interaction 3:	04/24/2000

**BQ317**  
**East**  
**1/2-1**  
**0.908 mi.**  
**4792 ft.**

**BOEING ELECTRONIC MFG**  
**7300 PERIMETER RD S**  
**SEATTLE, WA 98108**

**Site 2 of 3 in cluster BQ**

**WA CSCSL** **S104971190**  
**WA ALLSITES** **N/A**  
**WA SPILLS**

**Relative:**  
**Higher**

CSCSL:  
 Facility ID: 63879778  
 Region: Northwest  
 Lat/Long: 47.535380000000 / -122.3012400000  
 Brownfield Status: Not reported  
 Rank Status: Not reported  
 Clean Up Siteid: 2785  
 Site Status: Cleanup Started  
 PSI?: Not reported  
 Contaminant Name: Polynuclear Aromatic Hydrocarbons  
 Ground Water: Not reported  
 Surface Water: Not reported  
 Soil: C  
 Sediment: Not reported  
 Air: Not reported  
 Bedrock: Not reported

**Actual:**  
**23 ft.**

Map ID  
Direction  
Distance  
Elevation

MAP FINDINGS

Site

Database(s)

EDR ID Number  
EPA ID Number

**BOEING ELECTRONIC MFG (Continued)**

**S104971190**

Responsible Unit: Northwest

**ALLSITES:**

Facility Id: 63879778  
Latitude: 47.53538  
Longitude: -122.30124  
Ecology Interest Type Code: VOLCLNST  
Facility ID: 63879778  
Facility Company: BOEING ELECTRONIC MFG  
Interaction: I  
Interaction 1: VOLCLNST  
Interaction 2: Voluntary Cleanup Sites  
Ecology Program: TOXICS  
Program Data: ISIS  
Facility Alt.: BOEING ELECTRONIC MFG  
Program ID: NW0080  
Date Interaction: 05/15/1998  
Date Interaction 3: 05/15/1998

**SPILLS:**

Facility ID: 606499  
Medium: Not reported  
Material Desc: CHEMICAL  
Material Qty: Not reported  
Material Units: Not reported  
Date Received: 06/19/2008  
Contact Name: UNKNOWN

Facility ID: 606674  
Medium: Not reported  
Material Desc: CHEMICAL  
Material Qty: Not reported  
Material Units: Not reported  
Date Received: 06/19/2008  
Contact Name: UNKNOWN

318  
North  
1/2-1  
0.910 mi.  
4806 ft.  
  
Relative:  
Higher  
  
Actual:  
17 ft.

**BURLINGTON ENVIRONMENTAL LLC GEORGETOWN**  
**734 S LUCILE ST**  
**SEATTLE, WA 98108**

**RCRA-TSDF 1000299415**  
**CERC-NFRAP WAD000812909**  
**CORRACTS**  
**RCRA-CESQG**  
**US ENG CONTROLS**  
**US INST CONTROL**  
**PADS**  
**RAATS**  
**WA CSCSL**  
**WA ALLSITES**  
**WA UIC**  
**WA MANIFEST**  
**NY MANIFEST**  
**WA VCP**  
**CA HAZNET**  
**US FIN ASSUR**  
**2020 COR ACTION**

RCRA-TSDF:  
Date form received by agency: 02/21/2012

Map ID  
Direction  
Distance  
Elevation

MAP FINDINGS

Site

Database(s)

EDR ID Number  
EPA ID Number

**BURLINGTON ENVIRONMENTAL LLC GEORGETOWN (Continued)**

**1000299415**

Facility name: BURLINGTON ENVIRONMENTAL LLC GEORGETOWN  
Facility address: 734 S LUCILE ST  
SEATTLE, WA 98108  
EPA ID: WAD000812909  
Mailing address: 18000 72ND AVE S. SUITE 217  
KENT, WA 98032  
Contact: LAUREL A LAFATA  
Contact address: 18000 72ND AVE. S SUITE 217  
KENT, WA 98032  
Contact country: US  
Contact telephone: (425) 227-0311  
Contact email: LAUREL.LAFATA@PSCNOW.COM  
EPA Region: 10  
Land type: Private  
Classification: TSDF  
Description: Handler is engaged in the treatment, storage or disposal of hazardous waste  
Classification: Conditionally Exempt Small Quantity Generator  
Description: Handler: generates 100 kg or less of hazardous waste per calendar month, and accumulates 1000 kg or less of hazardous waste at any time; or generates 1 kg or less of acutely hazardous waste per calendar month, and accumulates at any time: 1 kg or less of acutely hazardous waste; or 100 kg or less of any residue or contaminated soil, waste or other debris resulting from the cleanup of a spill, into or on any land or water, of acutely hazardous waste; or generates 100 kg or less of any residue or contaminated soil, waste or other debris resulting from the cleanup of a spill, into or on any land or water, of acutely hazardous waste during any calendar month, and accumulates at any time: 1 kg or less of acutely hazardous waste; or 100 kg or less of any residue or contaminated soil, waste or other debris resulting from the cleanup of a spill, into or on any land or water, of acutely hazardous waste

**Owner/Operator Summary:**

Owner/operator name: BURLINGTON ENVIRONMENTAL LLC  
Owner/operator address: 18000 72ND AVE S. SUITE 217  
KENT, 98032  
Owner/operator country: US  
Owner/operator telephone: (425)227-0311  
Legal status: Private  
Owner/Operator Type: Owner  
Owner/Op start date: 11/14/1996  
Owner/Op end date: Not reported

Owner/operator name: BURLINGTON ENVIRONMENTAL LLC  
Owner/operator address: 18000 72ND AVE. S SUITE 217  
KENT, 98032  
Owner/operator country: US  
Owner/operator telephone: (425)227-0311  
Legal status: Private  
Owner/Operator Type: Operator  
Owner/Op start date: 11/14/1996  
Owner/Op end date: Not reported

Owner/operator name: BURLINGTON ENVI B  
Owner/operator address: 18000 72ND AVE S. SUITE 217  
KENT, WA 98032

Map ID  
Direction  
Distance  
Elevation

MAP FINDINGS

Site

Database(s)

EDR ID Number  
EPA ID Number

**BURLINGTON ENVIRONMENTAL LLC GEORGETOWN (Continued)**

**1000299415**

Owner/operator country: US  
Owner/operator telephone: (425)227-0311  
Legal status: Private  
Owner/Operator Type: Owner  
Owner/Op start date: 11/14/1996  
Owner/Op end date: Not reported

Owner/operator name: LAUREL L  
Owner/operator address: 18000 72ND AVE. S SUITE 217  
KENT, WA 98032

Owner/operator country: US  
Owner/operator telephone: (425)227-0311  
Legal status: Private  
Owner/Operator Type: Operator  
Owner/Op start date: 11/14/1996  
Owner/Op end date: Not reported

Handler Activities Summary:

U.S. importer of hazardous waste: No  
Mixed waste (haz. and radioactive): No  
Recycler of hazardous waste: No  
Transporter of hazardous waste: No  
Treater, storer or disposer of HW: No  
Underground injection activity: No  
On-site burner exemption: No  
Furnace exemption: No  
Used oil fuel burner: No  
Used oil processor: No  
User oil refiner: No  
Used oil fuel marketer to burner: No  
Used oil Specification marketer: No  
Used oil transfer facility: No  
Used oil transporter: No

Historical Generators:

Date form received by agency: 12/22/2011  
Facility name: BURLINGTON ENVIRONMENTAL LLC GEORGETOWN  
Classification: Small Quantity Generator

Date form received by agency: 02/19/2010  
Facility name: BURLINGTON ENVIRONMENTAL LLC GEORGETOWN  
Classification: Small Quantity Generator

Date form received by agency: 12/31/2007  
Facility name: BURLINGTON ENVIRONMENTAL LLC GEORGETOWN  
Site name: BURLINGTON ENVIRONMENTAL INC GEORGETOWN  
Classification: Not a generator, verified

Date form received by agency: 12/31/2005  
Facility name: BURLINGTON ENVIRONMENTAL LLC GEORGETOWN  
Site name: BURLINGTON ENVIRONMENTAL INC GEORGETOWN  
Classification: Not a generator, verified

Date form received by agency: 12/31/2003  
Facility name: BURLINGTON ENVIRONMENTAL LLC GEORGETOWN  
Site name: BURLINGTON ENVIRONMENTAL INC GEORGE

Map ID  
Direction  
Distance  
Elevation

MAP FINDINGS

Site

Database(s)

EDR ID Number  
EPA ID Number

**BURLINGTON ENVIRONMENTAL LLC GEORGETOWN (Continued)**

**1000299415**

Classification: Large Quantity Generator

Date form received by agency: 04/04/2002

Facility name: BURLINGTON ENVIRONMENTAL LLC GEORGETOWN

Site name: BURLINGTON ENVIRONMENTAL INC GEORGE

Classification: Large Quantity Generator

Date form received by agency: 04/04/2000

Facility name: BURLINGTON ENVIRONMENTAL LLC GEORGETOWN

Site name: BURLINGTON ENVIRONMENTAL INC GEORGE

Classification: Large Quantity Generator

Date form received by agency: 09/24/1998

Facility name: BURLINGTON ENVIRONMENTAL LLC GEORGETOWN

Site name: BURLINGTON ENVIRONMENTAL INC GEORGE

Classification: Large Quantity Generator

Date form received by agency: 03/01/1996

Facility name: BURLINGTON ENVIRONMENTAL LLC GEORGETOWN

Site name: BURLINGTON ENVIRONMENTAL INC - GEORGE

Classification: Large Quantity Generator

Date form received by agency: 02/28/1994

Facility name: BURLINGTON ENVIRONMENTAL LLC GEORGETOWN

Site name: BURLINGTON ENVIRONMENTAL, INC. GEORGETOWN

Classification: Large Quantity Generator

Date form received by agency: 09/01/1993

Facility name: BURLINGTON ENVIRONMENTAL LLC GEORGETOWN

Site name: BURLINGTON ENVIRONMENTAL INC.

Classification: Large Quantity Generator

Date form received by agency: 12/31/1990

Facility name: BURLINGTON ENVIRONMENTAL LLC GEORGETOWN

Site name: CHEMICAL PROCESSORS INC

Classification: Large Quantity Generator

**Hazardous Waste Summary:**

Waste code: D001

Waste name: IGNITABLE HAZARDOUS WASTES ARE THOSE WASTES WHICH HAVE A FLASHPOINT OF LESS THAN 140 DEGREES FAHRENHEIT AS DETERMINED BY A PENSKEY-MARTENS CLOSED CUP FLASH POINT TESTER. ANOTHER METHOD OF DETERMINING THE FLASH POINT OF A WASTE IS TO REVIEW THE MATERIAL SAFETY DATA SHEET, WHICH CAN BE OBTAINED FROM THE MANUFACTURER OR DISTRIBUTOR OF THE MATERIAL. LACQUER THINNER IS AN EXAMPLE OF A COMMONLY USED SOLVENT WHICH WOULD BE CONSIDERED AS IGNITABLE HAZARDOUS WASTE.

Waste code: WSQG

Waste name: A placeholder to allow BR submission to validate. In WA State, Conditionally Exempt Small Quantity Generators (Called SQG in WA) are not required to report waste streams, so no valid State or Fed codes are available for reporting to BR.

**Corrective Action Summary:**

Event date: 06/30/1988

Event: RFA Completed

Map ID  
Direction  
Distance  
Elevation

MAP FINDINGS

Site

Database(s)

EDR ID Number  
EPA ID Number

**BURLINGTON ENVIRONMENTAL LLC GEORGETOWN (Continued)**

**1000299415**

Event date:	09/30/1988
Event:	RFI Imposition
Event date:	06/21/1989
Event:	RFI Workplan Approved
Event date:	05/04/1990
Event:	RFI Approved
Event date:	08/05/1991
Event:	RFI Workplan Approved
Event date:	08/05/1991
Event:	RFI Imposition
Event date:	08/05/1991
Event:	RFA Determination Of Need For An RFI, RFI is Necessary;
Event date:	10/08/1991
Event:	CA Prioritization, Facility or area was assigned a medium corrective action priority.
Event date:	03/15/1994
Event:	Stabilization Measures Implemented, Other Activity
Event date:	04/12/1994
Event:	Stabilization Measures Evaluation, This facility is amenable to stabilization activity based on the status of corrective action work at the facility, technical factors, the degree of risk, timing considerations and administrative considerations.
Event date:	05/05/1997
Event:	RFI Workplan Received
Event date:	06/12/1997
Event:	RFI Workplan Notice Of Deficiency Issued
Event date:	07/18/1997
Event:	RFI Workplan Received
Event date:	07/25/1997
Event:	RFI Workplan Approved
Event date:	08/12/1997
Event:	RFI Workplan Received
Event date:	09/30/1997
Event:	RFI Workplan Approved
Event date:	04/27/1998
Event:	CA Prioritization, Facility or area was assigned a high corrective action priority.
Event date:	05/26/1998
Event:	RFI Workplan Received
Event date:	06/03/1998

Map ID  
Direction  
Distance  
Elevation

MAP FINDINGS

Site

Database(s)

EDR ID Number  
EPA ID Number

**BURLINGTON ENVIRONMENTAL LLC GEORGETOWN (Continued)**

**1000299415**

Event:	RFI Workplan Notice Of Deficiency Issued
Event date:	06/04/1998
Event:	RFI Workplan Received
Event date:	06/16/1998
Event:	RFI Workplan Approved
Event date:	09/30/1998
Event:	Igration of Contaminated Groundwater under Control, Unacceptable migration of contaminated groundwater is observed or expected.
Event date:	09/30/1998
Event:	Current Human Exposures under Control, Current human exposures are NOT under control.
Event date:	10/28/1998
Event:	RFI Supplemental Information Received
Event date:	03/16/1999
Event:	Igration of Contaminated Groundwater under Control, Unacceptable migration of contaminated groundwater is observed or expected.
Event date:	03/16/1999
Event:	Current Human Exposures under Control, Current human exposures are NOT under control.
Event date:	06/01/2001
Event:	CA401
Event date:	06/28/2001
Event:	CA401
Event date:	06/29/2001
Event:	RFI Report Received
Event date:	08/31/2001
Event:	Stabilization Measures Evaluation, This facility is amenable to stabilization activity based on the status of corrective action work at the facility, technical factors, the degree of risk, timing considerations and administrative considerations.
Event date:	08/31/2001
Event:	CA411
Event date:	11/01/2001
Event:	CA501
Event date:	03/15/2002
Event:	CA411
Event date:	06/26/2002
Event:	Igration of Contaminated Groundwater under Control, More information is needed to make a determination.
Event date:	06/26/2002
Event:	Current Human Exposures under Control, More information is needed to



Map ID  
Direction  
Distance  
Elevation

MAP FINDINGS

Site

Database(s)

EDR ID Number  
EPA ID Number

**BURLINGTON ENVIRONMENTAL LLC GEORGETOWN (Continued)**

**1000299415**

make a determination.

Event date:	04/30/2003
Event:	Stabilization Measures Implemented
Event date:	08/29/2003
Event:	Current Human Exposures under Control, Current human exposures are NOT under control.
Event date:	11/14/2003
Event:	RFI Report Received
Event date:	04/01/2004
Event:	CMS Workplan Received
Event date:	04/30/2004
Event:	CA770GW
Event date:	05/06/2004
Event:	CMS Workplan Approved
Event date:	05/06/2004
Event:	CMS Imposition
Event date:	08/05/2004
Event:	Current Human Exposures under Control, Current human exposures are NOT under control.
Event date:	08/05/2004
Event:	Igration of Contaminated Groundwater under Control, More information is needed to make a determination.
Event date:	12/09/2004
Event:	RFI Approved
Event date:	12/09/2004
Event:	CMS Implementation Begun
Event date:	02/28/2005
Event:	CA770NG
Event date:	04/12/2005
Event:	Current Human Exposures under Control, More information is needed to make a determination.
Event date:	09/06/2005
Event:	Current Human Exposures under Control, Yes, Current Human Exposures Under Control has been verified. Based on a review of information contained in the EI determination, current human exposures are expected to be under control at the facility under current and reasonably expected conditions. This determination will be re-evaluated when the Agency/State becomes aware of significant changes at the facility.
Event date:	09/13/2005
Event:	Igration of Contaminated Groundwater under Control, More information is needed to make a determination.

Map ID  
Direction  
Distance  
Elevation

MAP FINDINGS

Site

Database(s)

EDR ID Number  
EPA ID Number

**BURLINGTON ENVIRONMENTAL LLC GEORGETOWN (Continued)**

**1000299415**

Event date:	09/30/2005
Event:	CMS Report Received
Event date:	01/30/2007
Event:	CA772PR
Event date:	07/31/2007
Event:	CMS Approved
Event date:	08/29/2007
Event:	Igration of Contaminated Groundwater under Control, Yes, Migration of Contaminated Groundwater Under Control has been verified. Based on a review of information contained in the EI determination, it has been determined that migration of contaminated groundwater is under control at the facility. Specifically, this determination indicates that the migration of contaminated groundwater is under control, and that monitoring will be conducted to confirm that contaminated groundwater remains within the existing area of contaminated groundwater. This determination will be re-evaluated when the Agency becomes aware of significant changes at the facility.
Event date:	01/08/2008
Event:	RFI Workplan Approved
Event date:	01/24/2008
Event:	RFI Workplan Approved
Event date:	03/24/2008
Event:	RFI Workplan Approved
Event date:	09/30/2008
Event:	Stabilization Measures Implemented, Primary measure is source removal and/or treatment (e.g., soil or waste excavation, in-situ soil treatment, off-site treatment).
Event date:	09/30/2008
Event:	CMS Progress Reports Received
Event date:	06/27/2010
Event:	Date For Remedy Selection (CM Imposed)
Event date:	06/15/2012
Event:	Corrective Measures Design Approved
Event date:	06/15/2012
Event:	CMI Workplan Approved

Facility Has Received Notices of Violations:

Regulation violated:	PC - Permit EE
Area of violation:	TSD - Tank System Standards
Date violation determined:	01/15/2003
Date achieved compliance:	04/04/2003
Violation lead agency:	State
Enforcement action:	WRITTEN INFORMAL
Enforcement action date:	02/14/2003
Enf. disposition status:	Not reported
Enf. disp. status date:	Not reported

Map ID  
Direction  
Distance  
Elevation

MAP FINDINGS

Site

Database(s)

EDR ID Number  
EPA ID Number

**BURLINGTON ENVIRONMENTAL LLC GEORGETOWN (Continued)**

**1000299415**

Enforcement lead agency: State  
Proposed penalty amount: Not reported  
Final penalty amount: Not reported  
Paid penalty amount: Not reported

Regulation violated: SR - -200(1)(b)/630(9)(c)640(10)(a)  
Area of violation: TSD IS-Chemical, Physical, AND Treatment  
Date violation determined: 08/29/2001  
Date achieved compliance: 03/04/2002  
Violation lead agency: State  
Enforcement action: WRITTEN INFORMAL  
Enforcement action date: 09/27/2001  
Enf. disposition status: Not reported  
Enf. disp. status date: Not reported  
Enforcement lead agency: State  
Proposed penalty amount: Not reported  
Final penalty amount: Not reported  
Paid penalty amount: Not reported

Regulation violated: PC - Permit Cond VII.D.1  
Area of violation: TSD IS-Ground-Water Monitoring  
Date violation determined: 11/03/2000  
Date achieved compliance: 12/23/2003  
Violation lead agency: EPA  
Enforcement action: FINAL 3008(A) COMPLIANCE ORDER  
Enforcement action date: 01/17/2002  
Enf. disposition status: Not reported  
Enf. disp. status date: Not reported  
Enforcement lead agency: EPA  
Proposed penalty amount: Not reported  
Final penalty amount: 136112  
Paid penalty amount: 115480

Regulation violated: PC - Permit Condition VII.B.3  
Area of violation: TSD IS-Ground-Water Monitoring  
Date violation determined: 11/03/2000  
Date achieved compliance: 12/23/2003  
Violation lead agency: EPA  
Enforcement action: WRITTEN INFORMAL  
Enforcement action date: 11/03/2000  
Enf. disposition status: Not reported  
Enf. disp. status date: Not reported  
Enforcement lead agency: EPA  
Proposed penalty amount: Not reported  
Final penalty amount: Not reported  
Paid penalty amount: Not reported

Regulation violated: PC - Permit Condition V.D.1  
Area of violation: TSD - Container Use and Management  
Date violation determined: 11/03/2000  
Date achieved compliance: 12/23/2003  
Violation lead agency: EPA  
Enforcement action: FINAL 3008(A) COMPLIANCE ORDER  
Enforcement action date: 01/17/2002  
Enf. disposition status: Not reported  
Enf. disp. status date: Not reported  
Enforcement lead agency: EPA

Map ID  
Direction  
Distance  
Elevation

MAP FINDINGS

Site

Database(s)

EDR ID Number  
EPA ID Number

**BURLINGTON ENVIRONMENTAL LLC GEORGETOWN (Continued)**

**1000299415**

Proposed penalty amount: Not reported  
Final penalty amount: 136112  
Paid penalty amount: 115480

Regulation violated: PC - Permit Condition V.D.1  
Area of violation: TSD - Container Use and Management  
Date violation determined: 11/03/2000  
Date achieved compliance: 12/23/2003  
Violation lead agency: EPA  
Enforcement action: Not reported  
Enforcement action date: 03/13/2001  
Enf. disposition status: Not reported  
Enf. disp. status date: Not reported  
Enforcement lead agency: EPA  
Proposed penalty amount: Not reported  
Final penalty amount: Not reported  
Paid penalty amount: Not reported

Regulation violated: PC - Permit Condition VII.B.3  
Area of violation: TSD IS-Ground-Water Monitoring  
Date violation determined: 11/03/2000  
Date achieved compliance: 12/23/2003  
Violation lead agency: EPA  
Enforcement action: Not reported  
Enforcement action date: 03/13/2001  
Enf. disposition status: Not reported  
Enf. disp. status date: Not reported  
Enforcement lead agency: EPA  
Proposed penalty amount: Not reported  
Final penalty amount: Not reported  
Paid penalty amount: Not reported

Regulation violated: PC - Permit Cond VII.D.1  
Area of violation: TSD IS-Ground-Water Monitoring  
Date violation determined: 11/03/2000  
Date achieved compliance: 12/23/2003  
Violation lead agency: EPA  
Enforcement action: INITIAL 3008(A) COMPLIANCE  
Enforcement action date: 08/06/2001  
Enf. disposition status: Not reported  
Enf. disp. status date: Not reported  
Enforcement lead agency: EPA  
Proposed penalty amount: 773810.5  
Final penalty amount: Not reported  
Paid penalty amount: Not reported

Regulation violated: PC - Permit Condition VII.A.8  
Area of violation: TSD IS-Ground-Water Monitoring  
Date violation determined: 11/03/2000  
Date achieved compliance: 12/23/2003  
Violation lead agency: EPA  
Enforcement action: INITIAL 3008(A) COMPLIANCE  
Enforcement action date: 08/06/2001  
Enf. disposition status: Not reported  
Enf. disp. status date: Not reported  
Enforcement lead agency: EPA  
Proposed penalty amount: 773810.5

Map ID  
Direction  
Distance  
Elevation

MAP FINDINGS

Site

Database(s)

EDR ID Number  
EPA ID Number

**BURLINGTON ENVIRONMENTAL LLC GEORGETOWN (Continued)**

**1000299415**

Final penalty amount: Not reported  
Paid penalty amount: Not reported

Regulation violated: PC - Permit Condition VII.B.3  
Area of violation: TSD IS-Ground-Water Monitoring  
Date violation determined: 11/03/2000  
Date achieved compliance: 12/23/2003  
Violation lead agency: EPA  
Enforcement action: INITIAL 3008(A) COMPLIANCE  
Enforcement action date: 08/06/2001  
Enf. disposition status: Not reported  
Enf. disp. status date: Not reported  
Enforcement lead agency: EPA  
Proposed penalty amount: 773810.5  
Final penalty amount: Not reported  
Paid penalty amount: Not reported

Regulation violated: PC - Permit Condition V.D.1  
Area of violation: TSD - Container Use and Management  
Date violation determined: 11/03/2000  
Date achieved compliance: 12/23/2003  
Violation lead agency: EPA  
Enforcement action: INITIAL 3008(A) COMPLIANCE  
Enforcement action date: 08/06/2001  
Enf. disposition status: Not reported  
Enf. disp. status date: Not reported  
Enforcement lead agency: EPA  
Proposed penalty amount: 773810.5  
Final penalty amount: Not reported  
Paid penalty amount: Not reported

Regulation violated: PC - Permit Cond VII.D.1  
Area of violation: TSD IS-Ground-Water Monitoring  
Date violation determined: 11/03/2000  
Date achieved compliance: 12/23/2003  
Violation lead agency: EPA  
Enforcement action: WRITTEN INFORMAL  
Enforcement action date: 11/03/2000  
Enf. disposition status: Not reported  
Enf. disp. status date: Not reported  
Enforcement lead agency: EPA  
Proposed penalty amount: Not reported  
Final penalty amount: Not reported  
Paid penalty amount: Not reported

Regulation violated: PC - Permit Cond VII.D.1  
Area of violation: TSD IS-Ground-Water Monitoring  
Date violation determined: 11/03/2000  
Date achieved compliance: 12/23/2003  
Violation lead agency: EPA  
Enforcement action: Not reported  
Enforcement action date: 03/13/2001  
Enf. disposition status: Not reported  
Enf. disp. status date: Not reported  
Enforcement lead agency: EPA  
Proposed penalty amount: Not reported  
Final penalty amount: Not reported

Map ID  
Direction  
Distance  
Elevation

MAP FINDINGS

Site

Database(s)

EDR ID Number  
EPA ID Number

**BURLINGTON ENVIRONMENTAL LLC GEORGETOWN (Continued)**

**1000299415**

Paid penalty amount: Not reported

Regulation violated: PC - Permit Condition VII.A.8  
Area of violation: TSD IS-Ground-Water Monitoring  
Date violation determined: 11/03/2000  
Date achieved compliance: 12/23/2003  
Violation lead agency: EPA  
Enforcement action: Not reported  
Enforcement action date: 03/13/2001  
Enf. disposition status: Not reported  
Enf. disp. status date: Not reported  
Enforcement lead agency: EPA  
Proposed penalty amount: Not reported  
Final penalty amount: Not reported  
Paid penalty amount: Not reported

Regulation violated: PC - Permit Condition V.D.1  
Area of violation: TSD - Container Use and Management  
Date violation determined: 11/03/2000  
Date achieved compliance: 12/23/2003  
Violation lead agency: EPA  
Enforcement action: WRITTEN INFORMAL  
Enforcement action date: 11/03/2000  
Enf. disposition status: Not reported  
Enf. disp. status date: Not reported  
Enforcement lead agency: EPA  
Proposed penalty amount: Not reported  
Final penalty amount: Not reported  
Paid penalty amount: Not reported

Regulation violated: PC - Permit Condition VII.A.8  
Area of violation: TSD IS-Ground-Water Monitoring  
Date violation determined: 11/03/2000  
Date achieved compliance: 12/23/2003  
Violation lead agency: EPA  
Enforcement action: FINAL 3008(A) COMPLIANCE ORDER  
Enforcement action date: 01/17/2002  
Enf. disposition status: Not reported  
Enf. disp. status date: Not reported  
Enforcement lead agency: EPA  
Proposed penalty amount: Not reported  
Final penalty amount: 136112  
Paid penalty amount: 115480

Regulation violated: PC - Permit Condition VII.A.8  
Area of violation: TSD IS-Ground-Water Monitoring  
Date violation determined: 11/03/2000  
Date achieved compliance: 12/23/2003  
Violation lead agency: EPA  
Enforcement action: WRITTEN INFORMAL  
Enforcement action date: 11/03/2000  
Enf. disposition status: Not reported  
Enf. disp. status date: Not reported  
Enforcement lead agency: EPA  
Proposed penalty amount: Not reported  
Final penalty amount: Not reported  
Paid penalty amount: Not reported

Map ID  
Direction  
Distance  
Elevation

MAP FINDINGS

Site

Database(s)

EDR ID Number  
EPA ID Number

**BURLINGTON ENVIRONMENTAL LLC GEORGETOWN (Continued)**

**1000299415**

Regulation violated: PC - Permit Condition VII.B.3  
Area of violation: TSD IS-Ground-Water Monitoring  
Date violation determined: 11/03/2000  
Date achieved compliance: 12/23/2003  
Violation lead agency: EPA  
Enforcement action: FINAL 3008(A) COMPLIANCE ORDER  
Enforcement action date: 01/17/2002  
Enf. disposition status: Not reported  
Enf. disp. status date: Not reported  
Enforcement lead agency: EPA  
Proposed penalty amount: Not reported  
Final penalty amount: 136112  
Paid penalty amount: 115480

Regulation violated: SR - 600 & 630(7)(d)  
Area of violation: Generators - General  
Date violation determined: 05/31/1995  
Date achieved compliance: 07/17/1995  
Violation lead agency: State  
Enforcement action: WRITTEN INFORMAL  
Enforcement action date: 05/31/1995  
Enf. disposition status: Not reported  
Enf. disp. status date: Not reported  
Enforcement lead agency: State  
Proposed penalty amount: Not reported  
Final penalty amount: Not reported  
Paid penalty amount: Not reported

Regulation violated: SR - 600 & 630(5)(a)  
Area of violation: Generators - General  
Date violation determined: 05/31/1995  
Date achieved compliance: 07/17/1995  
Violation lead agency: State  
Enforcement action: WRITTEN INFORMAL  
Enforcement action date: 05/31/1995  
Enf. disposition status: Not reported  
Enf. disp. status date: Not reported  
Enforcement lead agency: State  
Proposed penalty amount: Not reported  
Final penalty amount: Not reported  
Paid penalty amount: Not reported

Regulation violated: SR - 600(1)(2)&630(7)(d)  
Area of violation: TSD - General Facility Standards  
Date violation determined: 05/11/1994  
Date achieved compliance: 03/30/1995  
Violation lead agency: State  
Enforcement action: WRITTEN INFORMAL  
Enforcement action date: 02/24/1995  
Enf. disposition status: Not reported  
Enf. disp. status date: Not reported  
Enforcement lead agency: State  
Proposed penalty amount: Not reported  
Final penalty amount: Not reported  
Paid penalty amount: Not reported

Regulation violated: SR - 630(5)

Map ID  
Direction  
Distance  
Elevation

MAP FINDINGS

Site

Database(s)

EDR ID Number  
EPA ID Number

**BURLINGTON ENVIRONMENTAL LLC GEORGETOWN (Continued)**

**1000299415**

Area of violation: TSD - General Facility Standards  
Date violation determined: 05/14/1993  
Date achieved compliance: 08/31/1994  
Violation lead agency: State  
Enforcement action: WRITTEN INFORMAL  
Enforcement action date: 08/03/1993  
Enf. disposition status: Not reported  
Enf. disp. status date: Not reported  
Enforcement lead agency: State  
Proposed penalty amount: Not reported  
Final penalty amount: Not reported  
Paid penalty amount: Not reported

Regulation violated: SR - 350(4)(b)  
Area of violation: TSD - General Facility Standards  
Date violation determined: 05/14/1993  
Date achieved compliance: 08/31/1994  
Violation lead agency: State  
Enforcement action: WRITTEN INFORMAL  
Enforcement action date: 08/03/1993  
Enf. disposition status: Not reported  
Enf. disp. status date: Not reported  
Enforcement lead agency: State  
Proposed penalty amount: Not reported  
Final penalty amount: Not reported  
Paid penalty amount: Not reported

Regulation violated: SR - 600  
Area of violation: TSD - General Facility Standards  
Date violation determined: 05/14/1993  
Date achieved compliance: 08/31/1994  
Violation lead agency: State  
Enforcement action: WRITTEN INFORMAL  
Enforcement action date: 08/03/1993  
Enf. disposition status: Not reported  
Enf. disp. status date: Not reported  
Enforcement lead agency: State  
Proposed penalty amount: Not reported  
Final penalty amount: Not reported  
Paid penalty amount: Not reported

Regulation violated: SR - 630(7)(d)  
Area of violation: TSD - General Facility Standards  
Date violation determined: 05/14/1993  
Date achieved compliance: 03/30/1995  
Violation lead agency: State  
Enforcement action: WRITTEN INFORMAL  
Enforcement action date: 08/03/1993  
Enf. disposition status: Not reported  
Enf. disp. status date: Not reported  
Enforcement lead agency: State  
Proposed penalty amount: Not reported  
Final penalty amount: Not reported  
Paid penalty amount: Not reported

Regulation violated: SR - 630(5)(b)  
Area of violation: TSD - General Facility Standards



Map ID  
Direction  
Distance  
Elevation

MAP FINDINGS

Site

Database(s)

EDR ID Number  
EPA ID Number

**BURLINGTON ENVIRONMENTAL LLC GEORGETOWN (Continued)**

**1000299415**

Date violation determined: 05/14/1993  
Date achieved compliance: 08/31/1994  
Violation lead agency: State  
Enforcement action: WRITTEN INFORMAL  
Enforcement action date: 08/03/1993  
Enf. disposition status: Not reported  
Enf. disp. status date: Not reported  
Enforcement lead agency: State  
Proposed penalty amount: Not reported  
Final penalty amount: Not reported  
Paid penalty amount: Not reported

Regulation violated: FR - 40 CFR 268.7(a)(1)  
Area of violation: TSD - General Facility Standards  
Date violation determined: 05/14/1993  
Date achieved compliance: 08/31/1994  
Violation lead agency: State  
Enforcement action: WRITTEN INFORMAL  
Enforcement action date: 08/03/1993  
Enf. disposition status: Not reported  
Enf. disp. status date: Not reported  
Enforcement lead agency: State  
Proposed penalty amount: Not reported  
Final penalty amount: Not reported  
Paid penalty amount: Not reported

Regulation violated: Not reported  
Area of violation: TSD - General  
Date violation determined: 01/06/1993  
Date achieved compliance: 05/14/1993  
Violation lead agency: EPA  
Enforcement action: WRITTEN INFORMAL  
Enforcement action date: 03/18/1993  
Enf. disposition status: Not reported  
Enf. disp. status date: Not reported  
Enforcement lead agency: EPA  
Proposed penalty amount: Not reported  
Final penalty amount: Not reported  
Paid penalty amount: Not reported

Regulation violated: Not reported  
Area of violation: TSD - Container Use and Management  
Date violation determined: 01/06/1993  
Date achieved compliance: 04/19/1993  
Violation lead agency: EPA  
Enforcement action: WRITTEN INFORMAL  
Enforcement action date: 03/18/1993  
Enf. disposition status: Not reported  
Enf. disp. status date: Not reported  
Enforcement lead agency: EPA  
Proposed penalty amount: Not reported  
Final penalty amount: Not reported  
Paid penalty amount: Not reported

Regulation violated: SR - 810(2)  
Area of violation: Generators - General  
Date violation determined: 04/15/1992

Map ID  
Direction  
Distance  
Elevation

MAP FINDINGS

Site

Database(s)

EDR ID Number  
EPA ID Number

**BURLINGTON ENVIRONMENTAL LLC GEORGETOWN (Continued)**

**1000299415**

Date achieved compliance: 08/20/1992  
Violation lead agency: State  
Enforcement action: WRITTEN INFORMAL  
Enforcement action date: 07/14/1992  
Enf. disposition status: Not reported  
Enf. disp. status date: Not reported  
Enforcement lead agency: State  
Proposed penalty amount: Not reported  
Final penalty amount: Not reported  
Paid penalty amount: Not reported

Regulation violated: SR - 630  
Area of violation: Generators - General  
Date violation determined: 04/15/1992  
Date achieved compliance: 08/20/1992  
Violation lead agency: State  
Enforcement action: WRITTEN INFORMAL  
Enforcement action date: 07/14/1992  
Enf. disposition status: Not reported  
Enf. disp. status date: Not reported  
Enforcement lead agency: State  
Proposed penalty amount: Not reported  
Final penalty amount: Not reported  
Paid penalty amount: Not reported

Regulation violated: SR - 640(5)(a)  
Area of violation: Generators - General  
Date violation determined: 04/15/1992  
Date achieved compliance: 08/20/1992  
Violation lead agency: State  
Enforcement action: WRITTEN INFORMAL  
Enforcement action date: 07/14/1992  
Enf. disposition status: Not reported  
Enf. disp. status date: Not reported  
Enforcement lead agency: State  
Proposed penalty amount: Not reported  
Final penalty amount: Not reported  
Paid penalty amount: Not reported

Regulation violated: SR - 510(5)(e)(i)  
Area of violation: Generators - General  
Date violation determined: 04/15/1992  
Date achieved compliance: 08/20/1992  
Violation lead agency: State  
Enforcement action: WRITTEN INFORMAL  
Enforcement action date: 07/14/1992  
Enf. disposition status: Not reported  
Enf. disp. status date: Not reported  
Enforcement lead agency: State  
Proposed penalty amount: Not reported  
Final penalty amount: Not reported  
Paid penalty amount: Not reported

Regulation violated: Not reported  
Area of violation: LDR - General  
Date violation determined: 03/09/1992  
Date achieved compliance: 04/16/1992

Map ID  
Direction  
Distance  
Elevation

MAP FINDINGS

Site

Database(s)

EDR ID Number  
EPA ID Number

**BURLINGTON ENVIRONMENTAL LLC GEORGETOWN (Continued)**

**1000299415**

Violation lead agency: EPA  
Enforcement action: VERBAL INFORMAL  
Enforcement action date: 03/13/1992  
Enf. disposition status: Not reported  
Enf. disp. status date: Not reported  
Enforcement lead agency: EPA  
Proposed penalty amount: Not reported  
Final penalty amount: Not reported  
Paid penalty amount: Not reported

Regulation violated: SR - -630(5)(C)  
Area of violation: TSD - Container Use and Management  
Date violation determined: 07/15/1991  
Date achieved compliance: 08/12/1991  
Violation lead agency: State  
Enforcement action: WRITTEN INFORMAL  
Enforcement action date: 07/15/1991  
Enf. disposition status: Not reported  
Enf. disp. status date: Not reported  
Enforcement lead agency: State  
Proposed penalty amount: Not reported  
Final penalty amount: Not reported  
Paid penalty amount: Not reported

Regulation violated: SR - -630(5)(C)  
Area of violation: TSD - Container Use and Management  
Date violation determined: 07/15/1991  
Date achieved compliance: 08/12/1991  
Violation lead agency: State  
Enforcement action: WRITTEN INFORMAL  
Enforcement action date: 04/16/1991  
Enf. disposition status: Not reported  
Enf. disp. status date: Not reported  
Enforcement lead agency: State  
Proposed penalty amount: Not reported  
Final penalty amount: Not reported  
Paid penalty amount: Not reported

Regulation violated: SR - 173-303-060  
Area of violation: Generators - Records/Reporting  
Date violation determined: 07/15/1991  
Date achieved compliance: 08/12/1991  
Violation lead agency: State  
Enforcement action: WRITTEN INFORMAL  
Enforcement action date: 04/16/1991  
Enf. disposition status: Not reported  
Enf. disp. status date: Not reported  
Enforcement lead agency: State  
Proposed penalty amount: Not reported  
Final penalty amount: Not reported  
Paid penalty amount: Not reported

Regulation violated: SR - 173-303-060  
Area of violation: Generators - Records/Reporting  
Date violation determined: 07/15/1991  
Date achieved compliance: 08/12/1991  
Violation lead agency: State

Map ID  
Direction  
Distance  
Elevation

MAP FINDINGS

Site

Database(s)

EDR ID Number  
EPA ID Number

**BURLINGTON ENVIRONMENTAL LLC GEORGETOWN (Continued)**

**1000299415**

Enforcement action: WRITTEN INFORMAL  
Enforcement action date: 07/15/1991  
Enf. disposition status: Not reported  
Enf. disp. status date: Not reported  
Enforcement lead agency: State  
Proposed penalty amount: Not reported  
Final penalty amount: Not reported  
Paid penalty amount: Not reported

Regulation violated: Not reported  
Area of violation: TSD - General  
Date violation determined: 11/27/1990  
Date achieved compliance: 01/09/1991  
Violation lead agency: EPA

Enforcement action: WRITTEN INFORMAL  
Enforcement action date: 12/06/1990  
Enf. disposition status: Not reported  
Enf. disp. status date: Not reported  
Enforcement lead agency: EPA  
Proposed penalty amount: Not reported  
Final penalty amount: Not reported  
Paid penalty amount: Not reported

Regulation violated: Not reported  
Area of violation: TSD - General  
Date violation determined: 05/24/1990  
Date achieved compliance: 07/18/1990  
Violation lead agency: State

Enforcement action: WRITTEN INFORMAL  
Enforcement action date: 06/14/1990  
Enf. disposition status: Not reported  
Enf. disp. status date: Not reported  
Enforcement lead agency: State  
Proposed penalty amount: Not reported  
Final penalty amount: Not reported  
Paid penalty amount: Not reported

Regulation violated: Not reported  
Area of violation: TSD - Closure/Post-Closure  
Date violation determined: 04/05/1988  
Date achieved compliance: 09/29/1988  
Violation lead agency: EPA

Enforcement action: Not reported  
Enforcement action date: Not reported  
Enf. disposition status: Not reported  
Enf. disp. status date: Not reported  
Enforcement lead agency: Not reported  
Proposed penalty amount: Not reported  
Final penalty amount: Not reported  
Paid penalty amount: Not reported

Regulation violated: Not reported  
Area of violation: TSD - General  
Date violation determined: 04/05/1988  
Date achieved compliance: 09/29/1988  
Violation lead agency: EPA

Enforcement action: Not reported

Map ID  
Direction  
Distance  
Elevation

MAP FINDINGS

Site

Database(s)

EDR ID Number  
EPA ID Number

**BURLINGTON ENVIRONMENTAL LLC GEORGETOWN (Continued)**

**1000299415**

Enforcement action date: Not reported  
Enf. disposition status: Not reported  
Enf. disp. status date: Not reported  
Enforcement lead agency: Not reported  
Proposed penalty amount: Not reported  
Final penalty amount: Not reported  
Paid penalty amount: Not reported

Regulation violated: Not reported  
Area of violation: TSD IS-Ground-Water Monitoring  
Date violation determined: 12/15/1987  
Date achieved compliance: 07/13/1989  
Violation lead agency: EPA  
Enforcement action: Not reported  
Enforcement action date: Not reported  
Enf. disposition status: Not reported  
Enf. disp. status date: Not reported  
Enforcement lead agency: Not reported  
Proposed penalty amount: Not reported  
Final penalty amount: Not reported  
Paid penalty amount: Not reported

Regulation violated: Not reported  
Area of violation: TSD - Closure/Post-Closure  
Date violation determined: 05/05/1987  
Date achieved compliance: 07/04/1994  
Violation lead agency: State  
Enforcement action: WRITTEN INFORMAL  
Enforcement action date: 06/24/1987  
Enf. disposition status: Not reported  
Enf. disp. status date: Not reported  
Enforcement lead agency: State  
Proposed penalty amount: Not reported  
Final penalty amount: Not reported  
Paid penalty amount: Not reported

Regulation violated: Not reported  
Area of violation: TSD - General  
Date violation determined: 05/05/1987  
Date achieved compliance: 07/04/1994  
Violation lead agency: State  
Enforcement action: WRITTEN INFORMAL  
Enforcement action date: 06/24/1987  
Enf. disposition status: Not reported  
Enf. disp. status date: Not reported  
Enforcement lead agency: State  
Proposed penalty amount: Not reported  
Final penalty amount: Not reported  
Paid penalty amount: Not reported

Regulation violated: Not reported  
Area of violation: TSD - Closure/Post-Closure  
Date violation determined: 07/31/1986  
Date achieved compliance: 09/29/1987  
Violation lead agency: EPA  
Enforcement action: Not reported  
Enforcement action date: Not reported

Map ID  
Direction  
Distance  
Elevation

MAP FINDINGS

Site

Database(s)

EDR ID Number  
EPA ID Number

**BURLINGTON ENVIRONMENTAL LLC GEORGETOWN (Continued)**

**1000299415**

Enf. disposition status: Not reported  
Enf. disp. status date: Not reported  
Enforcement lead agency: Not reported  
Proposed penalty amount: Not reported  
Final penalty amount: Not reported  
Paid penalty amount: Not reported

Regulation violated: Not reported  
Area of violation: TSD - General  
Date violation determined: 03/06/1986  
Date achieved compliance: 09/29/1987  
Violation lead agency: EPA  
Enforcement action: Not reported  
Enforcement action date: Not reported  
Enf. disposition status: Not reported  
Enf. disp. status date: Not reported  
Enforcement lead agency: Not reported  
Proposed penalty amount: Not reported  
Final penalty amount: Not reported  
Paid penalty amount: Not reported

Regulation violated: Not reported  
Area of violation: TSD - General  
Date violation determined: 01/30/1986  
Date achieved compliance: 07/04/1994  
Violation lead agency: State  
Enforcement action: FINAL 3008(A) COMPLIANCE ORDER  
Enforcement action date: 06/30/1986  
Enf. disposition status: Not reported  
Enf. disp. status date: Not reported  
Enforcement lead agency: State  
Proposed penalty amount: Not reported  
Final penalty amount: Not reported  
Paid penalty amount: Not reported

Regulation violated: Not reported  
Area of violation: TSD - General  
Date violation determined: 01/30/1986  
Date achieved compliance: 07/04/1994  
Violation lead agency: State  
Enforcement action: WRITTEN INFORMAL  
Enforcement action date: 07/07/1986  
Enf. disposition status: Not reported  
Enf. disp. status date: Not reported  
Enforcement lead agency: State  
Proposed penalty amount: Not reported  
Final penalty amount: Not reported  
Paid penalty amount: Not reported

Regulation violated: Not reported  
Area of violation: TSD - General  
Date violation determined: 12/24/1985  
Date achieved compliance: 09/29/1987  
Violation lead agency: EPA  
Enforcement action: Not reported  
Enforcement action date: Not reported  
Enf. disposition status: Not reported

Map ID  
Direction  
Distance  
Elevation

MAP FINDINGS

Site

Database(s)

EDR ID Number  
EPA ID Number

**BURLINGTON ENVIRONMENTAL LLC GEORGETOWN (Continued)**

**1000299415**

Enf. disp. status date: Not reported  
Enforcement lead agency: Not reported  
Proposed penalty amount: Not reported  
Final penalty amount: Not reported  
Paid penalty amount: Not reported

Regulation violated: Not reported  
Area of violation: TSD - Closure/Post-Closure  
Date violation determined: 12/04/1985  
Date achieved compliance: 09/29/1987  
Violation lead agency: EPA  
Enforcement action: Not reported  
Enforcement action date: Not reported  
Enf. disposition status: Not reported  
Enf. disp. status date: Not reported  
Enforcement lead agency: Not reported  
Proposed penalty amount: Not reported  
Final penalty amount: Not reported  
Paid penalty amount: Not reported

Regulation violated: Not reported  
Area of violation: TSD - General  
Date violation determined: 05/08/1985  
Date achieved compliance: 09/29/1987  
Violation lead agency: EPA  
Enforcement action: Not reported  
Enforcement action date: Not reported  
Enf. disposition status: Not reported  
Enf. disp. status date: Not reported  
Enforcement lead agency: Not reported  
Proposed penalty amount: Not reported  
Final penalty amount: Not reported  
Paid penalty amount: Not reported

Regulation violated: Not reported  
Area of violation: TSD - Manifest/Records/Reporting  
Date violation determined: 05/08/1985  
Date achieved compliance: 09/29/1987  
Violation lead agency: EPA  
Enforcement action: Not reported  
Enforcement action date: Not reported  
Enf. disposition status: Not reported  
Enf. disp. status date: Not reported  
Enforcement lead agency: Not reported  
Proposed penalty amount: Not reported  
Final penalty amount: Not reported  
Paid penalty amount: Not reported

Evaluation Action Summary:  
Evaluation date: 12/23/2003  
Evaluation: NOT A SIGNIFICANT NON-COMPLIER  
Area of violation: Not reported  
Date achieved compliance: Not reported  
Evaluation lead agency: EPA

Evaluation date: 05/01/2003  
Evaluation: NON-FINANCIAL RECORD REVIEW

Map ID  
Direction  
Distance  
Elevation

MAP FINDINGS

Site

Database(s)

EDR ID Number  
EPA ID Number

**BURLINGTON ENVIRONMENTAL LLC GEORGETOWN (Continued)**

**1000299415**

Area of violation: Not reported  
Date achieved compliance: Not reported  
Evaluation lead agency: EPA

Evaluation date: 01/15/2003  
Evaluation: COMPLIANCE EVALUATION INSPECTION ON-SITE  
Area of violation: TSD - Tank System Standards  
Date achieved compliance: 04/04/2003  
Evaluation lead agency: State

Evaluation date: 01/15/2003  
Evaluation: COMPLIANCE EVALUATION INSPECTION ON-SITE  
Area of violation: Not reported  
Date achieved compliance: Not reported  
Evaluation lead agency: EPA

Evaluation date: 11/20/2001  
Evaluation: NON-FINANCIAL RECORD REVIEW  
Area of violation: Not reported  
Date achieved compliance: Not reported  
Evaluation lead agency: EPA

Evaluation date: 09/07/2001  
Evaluation: NON-FINANCIAL RECORD REVIEW  
Area of violation: Not reported  
Date achieved compliance: Not reported  
Evaluation lead agency: EPA

Evaluation date: 08/29/2001  
Evaluation: COMPLIANCE EVALUATION INSPECTION ON-SITE  
Area of violation: TSD IS-Chemical, Physical, AND Treatment  
Date achieved compliance: 03/04/2002  
Evaluation lead agency: State

Evaluation date: 08/06/2001  
Evaluation: NON-FINANCIAL RECORD REVIEW  
Area of violation: Not reported  
Date achieved compliance: Not reported  
Evaluation lead agency: EPA

Evaluation date: 11/03/2000  
Evaluation: SIGNIFICANT NON-COMPLIER  
Area of violation: TSD - Container Use and Management  
Date achieved compliance: 12/23/2003  
Evaluation lead agency: EPA

Evaluation date: 11/03/2000  
Evaluation: SIGNIFICANT NON-COMPLIER  
Area of violation: TSD IS-Ground-Water Monitoring  
Date achieved compliance: 12/23/2003  
Evaluation lead agency: EPA

Evaluation date: 04/19/2000  
Evaluation: NON-FINANCIAL RECORD REVIEW  
Area of violation: Not reported  
Date achieved compliance: Not reported  
Evaluation lead agency: EPA



Map ID  
Direction  
Distance  
Elevation

MAP FINDINGS

Site

Database(s)

EDR ID Number  
EPA ID Number

**BURLINGTON ENVIRONMENTAL LLC GEORGETOWN (Continued)**

**1000299415**

Evaluation date: 03/01/2000  
Evaluation: COMPLIANCE EVALUATION INSPECTION ON-SITE  
Area of violation: TSD IS-Ground-Water Monitoring  
Date achieved compliance: 12/23/2003  
Evaluation lead agency: EPA

Evaluation date: 03/01/2000  
Evaluation: COMPLIANCE EVALUATION INSPECTION ON-SITE  
Area of violation: Not reported  
Date achieved compliance: Not reported  
Evaluation lead agency: State

Evaluation date: 03/01/2000  
Evaluation: COMPLIANCE EVALUATION INSPECTION ON-SITE  
Area of violation: TSD - Container Use and Management  
Date achieved compliance: 12/23/2003  
Evaluation lead agency: EPA

Evaluation date: 02/07/2000  
Evaluation: GROUNDWATER MONITORING EVALUATION  
Area of violation: TSD - Container Use and Management  
Date achieved compliance: 12/23/2003  
Evaluation lead agency: EPA

Evaluation date: 02/07/2000  
Evaluation: GROUNDWATER MONITORING EVALUATION  
Area of violation: TSD IS-Ground-Water Monitoring  
Date achieved compliance: 12/23/2003  
Evaluation lead agency: EPA

Evaluation date: 04/19/1999  
Evaluation: NON-FINANCIAL RECORD REVIEW  
Area of violation: Not reported  
Date achieved compliance: Not reported  
Evaluation lead agency: EPA

Evaluation date: 10/29/1998  
Evaluation: NON-FINANCIAL RECORD REVIEW  
Area of violation: Not reported  
Date achieved compliance: Not reported  
Evaluation lead agency: EPA

Evaluation date: 09/25/1998  
Evaluation: NON-FINANCIAL RECORD REVIEW  
Area of violation: Not reported  
Date achieved compliance: Not reported  
Evaluation lead agency: EPA

Evaluation date: 06/18/1998  
Evaluation: COMPLIANCE EVALUATION INSPECTION ON-SITE  
Area of violation: Not reported  
Date achieved compliance: Not reported  
Evaluation lead agency: EPA

Evaluation date: 03/31/1998  
Evaluation: COMPLIANCE EVALUATION INSPECTION ON-SITE  
Area of violation: Not reported

Map ID  
Direction  
Distance  
Elevation

MAP FINDINGS

Site

Database(s)

EDR ID Number  
EPA ID Number

**BURLINGTON ENVIRONMENTAL LLC GEORGETOWN (Continued)**

**1000299415**

Date achieved compliance: Not reported  
Evaluation lead agency: State

Evaluation date: 09/26/1997  
Evaluation: NON-FINANCIAL RECORD REVIEW  
Area of violation: Not reported  
Date achieved compliance: Not reported  
Evaluation lead agency: EPA

Evaluation date: 03/19/1997  
Evaluation: COMPLIANCE EVALUATION INSPECTION ON-SITE  
Area of violation: Not reported  
Date achieved compliance: Not reported  
Evaluation lead agency: State

Evaluation date: 08/09/1995  
Evaluation: CASE DEVELOPMENT INSPECTION  
Area of violation: Not reported  
Date achieved compliance: Not reported  
Evaluation lead agency: EPA

Evaluation date: 05/31/1995  
Evaluation: COMPLIANCE EVALUATION INSPECTION ON-SITE  
Area of violation: Generators - General  
Date achieved compliance: 07/17/1995  
Evaluation lead agency: State

Evaluation date: 05/11/1994  
Evaluation: COMPLIANCE EVALUATION INSPECTION ON-SITE  
Area of violation: TSD - General Facility Standards  
Date achieved compliance: 03/30/1995  
Evaluation lead agency: State

Evaluation date: 05/14/1993  
Evaluation: COMPLIANCE EVALUATION INSPECTION ON-SITE  
Area of violation: TSD - General Facility Standards  
Date achieved compliance: 08/31/1994  
Evaluation lead agency: State

Evaluation date: 05/14/1993  
Evaluation: COMPLIANCE EVALUATION INSPECTION ON-SITE  
Area of violation: TSD - General Facility Standards  
Date achieved compliance: 03/30/1995  
Evaluation lead agency: State

Evaluation date: 05/14/1993  
Evaluation: COMPLIANCE EVALUATION INSPECTION ON-SITE  
Area of violation: Not reported  
Date achieved compliance: Not reported  
Evaluation lead agency: EPA-Initiated Oversight/Observation/Training Actions

Evaluation date: 12/16/1992  
Evaluation: COMPLIANCE EVALUATION INSPECTION ON-SITE  
Area of violation: TSD - Container Use and Management  
Date achieved compliance: 04/19/1993  
Evaluation lead agency: EPA

Map ID  
Direction  
Distance  
Elevation

MAP FINDINGS

Site

Database(s)

EDR ID Number  
EPA ID Number

**BURLINGTON ENVIRONMENTAL LLC GEORGETOWN (Continued)**

**1000299415**

Evaluation date: 12/16/1992  
Evaluation: COMPLIANCE EVALUATION INSPECTION ON-SITE  
Area of violation: TSD - General  
Date achieved compliance: 05/14/1993  
Evaluation lead agency: EPA

Evaluation date: 04/15/1992  
Evaluation: COMPLIANCE EVALUATION INSPECTION ON-SITE  
Area of violation: Generators - General  
Date achieved compliance: 08/20/1992  
Evaluation lead agency: State

Evaluation date: 12/20/1991  
Evaluation: COMPLIANCE EVALUATION INSPECTION ON-SITE  
Area of violation: LDR - General  
Date achieved compliance: 04/16/1992  
Evaluation lead agency: EPA

Evaluation date: 04/16/1991  
Evaluation: COMPLIANCE EVALUATION INSPECTION ON-SITE  
Area of violation: Generators - Records/Reporting  
Date achieved compliance: 08/12/1991  
Evaluation lead agency: State

Evaluation date: 04/16/1991  
Evaluation: COMPLIANCE EVALUATION INSPECTION ON-SITE  
Area of violation: TSD - Container Use and Management  
Date achieved compliance: 08/12/1991  
Evaluation lead agency: State

Evaluation date: 11/27/1990  
Evaluation: COMPLIANCE EVALUATION INSPECTION ON-SITE  
Area of violation: TSD - General  
Date achieved compliance: 01/09/1991  
Evaluation lead agency: EPA

Evaluation date: 05/24/1990  
Evaluation: COMPLIANCE EVALUATION INSPECTION ON-SITE  
Area of violation: TSD - General  
Date achieved compliance: 07/18/1990  
Evaluation lead agency: State

Evaluation date: 07/13/1989  
Evaluation: CORRECTIVE ACTION COMPLIANCE EVALUATION  
Area of violation: Not reported  
Date achieved compliance: Not reported  
Evaluation lead agency: EPA

Evaluation date: 03/21/1989  
Evaluation: COMPLIANCE EVALUATION INSPECTION ON-SITE  
Area of violation: Not reported  
Date achieved compliance: Not reported  
Evaluation lead agency: State

Evaluation date: 09/29/1988  
Evaluation: COMPLIANCE EVALUATION INSPECTION ON-SITE  
Area of violation: Not reported

Map ID  
Direction  
Distance  
Elevation

MAP FINDINGS

Site

Database(s)

EDR ID Number  
EPA ID Number

**BURLINGTON ENVIRONMENTAL LLC GEORGETOWN (Continued)**

**1000299415**

Date achieved compliance: Not reported  
Evaluation lead agency: EPA

Evaluation date: 04/05/1988  
Evaluation: COMPLIANCE EVALUATION INSPECTION ON-SITE  
Area of violation: TSD - General  
Date achieved compliance: 09/29/1988  
Evaluation lead agency: EPA

Evaluation date: 04/05/1988  
Evaluation: COMPLIANCE EVALUATION INSPECTION ON-SITE  
Area of violation: TSD - Closure/Post-Closure  
Date achieved compliance: 09/29/1988  
Evaluation lead agency: EPA

Evaluation date: 12/15/1987  
Evaluation: NON-FINANCIAL RECORD REVIEW  
Area of violation: TSD IS-Ground-Water Monitoring  
Date achieved compliance: 07/13/1989  
Evaluation lead agency: EPA

Evaluation date: 09/29/1987  
Evaluation: COMPLIANCE EVALUATION INSPECTION ON-SITE  
Area of violation: Not reported  
Date achieved compliance: Not reported  
Evaluation lead agency: EPA

Evaluation date: 05/05/1987  
Evaluation: COMPLIANCE EVALUATION INSPECTION ON-SITE  
Area of violation: TSD - General  
Date achieved compliance: 07/04/1994  
Evaluation lead agency: State

Evaluation date: 05/05/1987  
Evaluation: COMPLIANCE EVALUATION INSPECTION ON-SITE  
Area of violation: TSD - Closure/Post-Closure  
Date achieved compliance: 07/04/1994  
Evaluation lead agency: State

Evaluation date: 07/31/1986  
Evaluation: COMPLIANCE EVALUATION INSPECTION ON-SITE  
Area of violation: TSD - Closure/Post-Closure  
Date achieved compliance: 09/29/1987  
Evaluation lead agency: EPA-Initiated Oversight/Observation/Training Actions

Evaluation date: 03/06/1986  
Evaluation: NON-FINANCIAL RECORD REVIEW  
Area of violation: TSD - General  
Date achieved compliance: 09/29/1987  
Evaluation lead agency: EPA-Initiated Oversight/Observation/Training Actions

Evaluation date: 01/30/1986  
Evaluation: COMPLIANCE EVALUATION INSPECTION ON-SITE  
Area of violation: TSD - General  
Date achieved compliance: 07/04/1994  
Evaluation lead agency: State

Map ID  
Direction  
Distance  
Elevation

MAP FINDINGS

Site

Database(s)

EDR ID Number  
EPA ID Number

**BURLINGTON ENVIRONMENTAL LLC GEORGETOWN (Continued)**

**1000299415**

Evaluation date: 12/24/1985  
Evaluation: NON-FINANCIAL RECORD REVIEW  
Area of violation: TSD - General  
Date achieved compliance: 09/29/1987  
Evaluation lead agency: EPA

Evaluation date: 12/04/1985  
Evaluation: NON-FINANCIAL RECORD REVIEW  
Area of violation: TSD - Closure/Post-Closure  
Date achieved compliance: 09/29/1987  
Evaluation lead agency: EPA

Evaluation date: 06/30/1985  
Evaluation: FINANCIAL RECORD REVIEW  
Area of violation: Not reported  
Date achieved compliance: Not reported  
Evaluation lead agency: State

Evaluation date: 05/08/1985  
Evaluation: COMPLIANCE EVALUATION INSPECTION ON-SITE  
Area of violation: Not reported  
Date achieved compliance: Not reported  
Evaluation lead agency: State

Evaluation date: 05/08/1985  
Evaluation: COMPLIANCE EVALUATION INSPECTION ON-SITE  
Area of violation: TSD - Manifest/Records/Reporting  
Date achieved compliance: 09/29/1987  
Evaluation lead agency: EPA-Initiated Oversight/Observation/Training Actions

Evaluation date: 05/08/1985  
Evaluation: COMPLIANCE EVALUATION INSPECTION ON-SITE  
Area of violation: TSD - General  
Date achieved compliance: 09/29/1987  
Evaluation lead agency: EPA-Initiated Oversight/Observation/Training Actions

Evaluation date: 03/30/1984  
Evaluation: COMPLIANCE EVALUATION INSPECTION ON-SITE  
Area of violation: Not reported  
Date achieved compliance: Not reported  
Evaluation lead agency: State

**CERC-NFRAP:**

Site ID: 1000571  
Federal Facility: Not a Federal Facility  
NPL Status: Not on the NPL  
Non NPL Status: NFRAP-Site does not qualify for the NPL based on existing information

**CERCLIS-NFRAP Site Alias Name(s):**

Alias Name: CHEMICAL PROCESSORS INC  
Alias Address: 5501 AIRPORT WAY S  
SEATTLE, WA 98108

**CERCLIS-NFRAP Assessment History:**

Action: PRELIMINARY ASSESSMENT  
Date Started: 04/16/85  
Date Completed: 04/29/85

Map ID  
Direction  
Distance  
Elevation

MAP FINDINGS

Site

Database(s)

EDR ID Number  
EPA ID Number

**BURLINGTON ENVIRONMENTAL LLC GEORGETOWN (Continued)**

**1000299415**

Priority Level: Low priority for further assessment

Action: ARCHIVE SITE  
Date Started: / /  
Date Completed: 05/31/88  
Priority Level: Not reported

Action: PRELIMINARY ASSESSMENT  
Date Started: 05/31/88  
Date Completed: 05/31/88  
Priority Level: NFRAP-Site does not qualify for the NPL based on existing information

Action: DISCOVERY  
Date Started: / /  
Date Completed: 09/01/79  
Priority Level: Not reported

**CORRACTS:**

EPA ID: WAD000812909  
EPA Region: 10  
Area Name: ART BRASS PLATING  
Actual Date: 20080108  
Action: CA150 - RFI Workplan Approved  
NAICS Code(s): 562211  
Hazardous Waste Treatment and Disposal  
Original schedule date: Not reported  
Schedule end date: Not reported

EPA ID: WAD000812909  
EPA Region: 10  
Area Name: CAPITAL INDUSTRIES  
Actual Date: 20080124  
Action: CA150 - RFI Workplan Approved  
NAICS Code(s): 562211  
Hazardous Waste Treatment and Disposal  
Original schedule date: Not reported  
Schedule end date: Not reported

EPA ID: WAD000812909  
EPA Region: 10  
Area Name: FACILITY  
Actual Date: 20070130  
Action: CA772PR  
NAICS Code(s): 562211  
Hazardous Waste Treatment and Disposal  
Original schedule date: 20041001  
Schedule end date: Not reported

EPA ID: WAD000812909  
EPA Region: 10  
Area Name: FACILITY  
Actual Date: 20050228  
Action: CA770NG  
NAICS Code(s): 562211  
Hazardous Waste Treatment and Disposal

Map ID  
Direction  
Distance  
Elevation

MAP FINDINGS

Site

Database(s)

EDR ID Number  
EPA ID Number

**BURLINGTON ENVIRONMENTAL LLC GEORGETOWN (Continued)**

**1000299415**

Original schedule date: Not reported  
Schedule end date: Not reported

EPA ID: WAD000812909  
EPA Region: 10  
Area Name: FACILITY  
Actual Date: 19940315  
Action: CA600T - Stabilization Measures Implemented, Other activity  
NAICS Code(s): 562211  
Hazardous Waste Treatment and Disposal

Original schedule date: Not reported  
Schedule end date: Not reported

EPA ID: WAD000812909  
EPA Region: 10  
Area Name: FACILITY  
Actual Date: 20020315  
Action: CA411  
NAICS Code(s): 562211  
Hazardous Waste Treatment and Disposal

Original schedule date: Not reported  
Schedule end date: Not reported

EPA ID: WAD000812909  
EPA Region: 10  
Area Name: FACILITY  
Actual Date: 19990316  
Action: CA750NO - Migration of Contaminated Groundwater under Control, Unacceptable migration of contaminated groundwater is observed or expected  
NAICS Code(s): 562211  
Hazardous Waste Treatment and Disposal

Original schedule date: Not reported  
Schedule end date: Not reported

EPA ID: WAD000812909  
EPA Region: 10  
Area Name: FACILITY  
Actual Date: 19990316  
Action: CA725NO - Current Human Exposures Under Control, Current human exposures are NOT under control  
NAICS Code(s): 562211  
Hazardous Waste Treatment and Disposal

Original schedule date: Not reported  
Schedule end date: Not reported

EPA ID: WAD000812909  
EPA Region: 10  
Area Name: BLASER DIE CASTING  
Actual Date: 20080324  
Action: CA150 - RFI Workplan Approved  
NAICS Code(s): 562211  
Hazardous Waste Treatment and Disposal

Original schedule date: Not reported  
Schedule end date: Not reported

EPA ID: WAD000812909

Map ID  
Direction  
Distance  
Elevation

MAP FINDINGS

Site

Database(s)

EDR ID Number  
EPA ID Number

**BURLINGTON ENVIRONMENTAL LLC GEORGETOWN (Continued)**

**1000299415**

EPA Region: 10  
Area Name: FACILITY  
Actual Date: 20040401  
Action: CA260 - CMS Workplan Received  
NAICS Code(s): 562211  
Hazardous Waste Treatment and Disposal  
Original schedule date: Not reported  
Schedule end date: Not reported

EPA ID: WAD000812909  
EPA Region: 10  
Area Name: FACILITY  
Actual Date: 19940412  
Action: CA225YE - Stabilization Measures Evaluation, This facility ,is amenable to stabilization activity based on the, status of corrective action work at the facility, technical factors, the degree of risk, timing considerations and administrative considerations  
NAICS Code(s): 562211  
Hazardous Waste Treatment and Disposal  
Original schedule date: Not reported  
Schedule end date: Not reported

EPA ID: WAD000812909  
EPA Region: 10  
Area Name: FACILITY  
Actual Date: 20050412  
Action: CA725IN - Current Human Exposures Under Control, More information is needed to make a determination  
NAICS Code(s): 562211  
Hazardous Waste Treatment and Disposal  
Original schedule date: Not reported  
Schedule end date: Not reported

EPA ID: WAD000812909  
EPA Region: 10  
Area Name: FACILITY  
Actual Date: 19980427  
Action: CA075HI - CA Prioritization, Facility or area was assigned a high corrective action priority  
NAICS Code(s): 562211  
Hazardous Waste Treatment and Disposal  
Original schedule date: Not reported  
Schedule end date: Not reported

EPA ID: WAD000812909  
EPA Region: 10  
Area Name: FACILITY  
Actual Date: 20030430  
Action: CA600 - Stabilization Measures Implemented  
NAICS Code(s): 562211  
Hazardous Waste Treatment and Disposal  
Original schedule date: Not reported  
Schedule end date: Not reported

EPA ID: WAD000812909  
EPA Region: 10  
Area Name: FACILITY



Map ID  
Direction  
Distance  
Elevation

MAP FINDINGS

Site

Database(s)

EDR ID Number  
EPA ID Number

**BURLINGTON ENVIRONMENTAL LLC GEORGETOWN (Continued)**

**1000299415**

Actual Date: 20040430  
Action: CA770GW  
NAICS Code(s): 562211  
Hazardous Waste Treatment and Disposal  
Original schedule date: 20041221  
Schedule end date: Not reported

EPA ID: WAD000812909  
EPA Region: 10  
Area Name: FACILITY  
Actual Date: 19900504  
Action: CA200 - RFI Approved  
NAICS Code(s): 562211  
Hazardous Waste Treatment and Disposal  
Original schedule date: Not reported  
Schedule end date: Not reported

EPA ID: WAD000812909  
EPA Region: 10  
Area Name: FACILITY  
Actual Date: 19970505  
Action: CA110 - RFI Workplan Received  
NAICS Code(s): 562211  
Hazardous Waste Treatment and Disposal  
Original schedule date: Not reported  
Schedule end date: Not reported

EPA ID: WAD000812909  
EPA Region: 10  
Area Name: FACILITY  
Actual Date: 20040506  
Action: CA300 - CMS Workplan Approved  
NAICS Code(s): 562211  
Hazardous Waste Treatment and Disposal  
Original schedule date: Not reported  
Schedule end date: Not reported

EPA ID: WAD000812909  
EPA Region: 10  
Area Name: FACILITY  
Actual Date: 20040506  
Action: CA250 - CMS Imposition  
NAICS Code(s): 562211  
Hazardous Waste Treatment and Disposal  
Original schedule date: 20040401  
Schedule end date: Not reported

EPA ID: WAD000812909  
EPA Region: 10  
Area Name: FACILITY  
Actual Date: 19980526  
Action: CA110 - RFI Workplan Received  
NAICS Code(s): 562211  
Hazardous Waste Treatment and Disposal  
Original schedule date: Not reported  
Schedule end date: Not reported

Map ID  
Direction  
Distance  
Elevation

MAP FINDINGS

Site

Database(s)

EDR ID Number  
EPA ID Number

**BURLINGTON ENVIRONMENTAL LLC GEORGETOWN (Continued)**

**1000299415**

EPA ID: WAD000812909  
EPA Region: 10  
Area Name: FACILITY  
Actual Date: 20010601  
Action: CA401  
NAICS Code(s): 562211  
Hazardous Waste Treatment and Disposal  
Original schedule date: Not reported  
Schedule end date: Not reported

EPA ID: WAD000812909  
EPA Region: 10  
Area Name: FACILITY  
Actual Date: 19980603  
Action: CA140 - RFI Workplan Notice Of Deficiency Issued  
NAICS Code(s): 562211  
Hazardous Waste Treatment and Disposal  
Original schedule date: Not reported  
Schedule end date: Not reported

EPA ID: WAD000812909  
EPA Region: 10  
Area Name: FACILITY  
Actual Date: 19980604  
Action: CA110 - RFI Workplan Received  
NAICS Code(s): 562211  
Hazardous Waste Treatment and Disposal  
Original schedule date: Not reported  
Schedule end date: Not reported

EPA ID: WAD000812909  
EPA Region: 10  
Area Name: FACILITY  
Actual Date: 19970612  
Action: CA140 - RFI Workplan Notice Of Deficiency Issued  
NAICS Code(s): 562211  
Hazardous Waste Treatment and Disposal  
Original schedule date: Not reported  
Schedule end date: Not reported

EPA ID: WAD000812909  
EPA Region: 10  
Area Name: EAST OF 4TH  
Actual Date: 20120615  
Action: CA500 - CMI Workplan Approved  
NAICS Code(s): 562211  
Hazardous Waste Treatment and Disposal  
Original schedule date: Not reported  
Schedule end date: Not reported

EPA ID: WAD000812909  
EPA Region: 10  
Area Name: EAST OF 4TH  
Actual Date: 20120615  
Action: CA450 - Corrective Measures Design Approved  
NAICS Code(s): 562211  
Hazardous Waste Treatment and Disposal

Map ID  
Direction  
Distance  
Elevation

MAP FINDINGS

Site

Database(s)

EDR ID Number  
EPA ID Number

**BURLINGTON ENVIRONMENTAL LLC GEORGETOWN (Continued)**

**1000299415**

Original schedule date: Not reported  
Schedule end date: Not reported

EPA ID: WAD000812909  
EPA Region: 10  
Area Name: FACILITY  
Actual Date: 19980616  
Action: CA150 - RFI Workplan Approved  
NAICS Code(s): 562211  
Hazardous Waste Treatment and Disposal

Original schedule date: Not reported  
Schedule end date: Not reported

EPA ID: WAD000812909  
EPA Region: 10  
Area Name: FACILITY  
Actual Date: 19890621  
Action: CA150 - RFI Workplan Approved  
NAICS Code(s): 562211  
Hazardous Waste Treatment and Disposal

Original schedule date: Not reported  
Schedule end date: Not reported

EPA ID: WAD000812909  
EPA Region: 10  
Area Name: FACILITY  
Actual Date: 20020626  
Action: CA750IN - Migration of Contaminated Groundwater under Control, More information is needed to make a determination  
NAICS Code(s): 562211  
Hazardous Waste Treatment and Disposal

Original schedule date: Not reported  
Schedule end date: Not reported

EPA ID: WAD000812909  
EPA Region: 10  
Area Name: FACILITY  
Actual Date: 20020626  
Action: CA725IN - Current Human Exposures Under Control, More information is needed to make a determination  
NAICS Code(s): 562211  
Hazardous Waste Treatment and Disposal

Original schedule date: Not reported  
Schedule end date: Not reported

EPA ID: WAD000812909  
EPA Region: 10  
Area Name: EAST OF 4TH  
Actual Date: 20100627  
Action: CA400 - Date For Remedy Selection (CM Imposed)  
NAICS Code(s): 562211  
Hazardous Waste Treatment and Disposal

Original schedule date: Not reported  
Schedule end date: Not reported

EPA ID: WAD000812909  
EPA Region: 10

Map ID  
Direction  
Distance  
Elevation

MAP FINDINGS

Site

Database(s)

EDR ID Number  
EPA ID Number

**BURLINGTON ENVIRONMENTAL LLC GEORGETOWN (Continued)**

**1000299415**

Area Name: FACILITY  
Actual Date: 20010628  
Action: CA401  
NAICS Code(s): 562211  
Hazardous Waste Treatment and Disposal  
Original schedule date: Not reported  
Schedule end date: Not reported

EPA ID: WAD000812909  
EPA Region: 10  
Area Name: FACILITY  
Actual Date: 20010629  
Action: CA190 - RFI Report Received  
NAICS Code(s): 562211  
Hazardous Waste Treatment and Disposal  
Original schedule date: Not reported  
Schedule end date: Not reported

EPA ID: WAD000812909  
EPA Region: 10  
Area Name: FACILITY  
Actual Date: 19880630  
Action: CA050 - RFA Completed  
NAICS Code(s): 562211  
Hazardous Waste Treatment and Disposal  
Original schedule date: Not reported  
Schedule end date: Not reported

EPA ID: WAD000812909  
EPA Region: 10  
Area Name: FACILITY  
Actual Date: 19970718  
Action: CA110 - RFI Workplan Received  
NAICS Code(s): 562211  
Hazardous Waste Treatment and Disposal  
Original schedule date: Not reported  
Schedule end date: Not reported

EPA ID: WAD000812909  
EPA Region: 10  
Area Name: FACILITY  
Actual Date: 19970725  
Action: CA150 - RFI Workplan Approved  
NAICS Code(s): 562211  
Hazardous Waste Treatment and Disposal  
Original schedule date: Not reported  
Schedule end date: Not reported

EPA ID: WAD000812909  
EPA Region: 10  
Area Name: EAST OF 4TH  
Actual Date: 20070731  
Action: CA350 - CMS Approved  
NAICS Code(s): 562211  
Hazardous Waste Treatment and Disposal  
Original schedule date: Not reported  
Schedule end date: Not reported

Map ID  
Direction  
Distance  
Elevation

MAP FINDINGS

Site

Database(s)

EDR ID Number  
EPA ID Number

**BURLINGTON ENVIRONMENTAL LLC GEORGETOWN (Continued)**

**1000299415**

EPA ID: WAD000812909  
EPA Region: 10  
Area Name: FACILITY  
Actual Date: 19910805  
Action: CA070YE - RFA Determination Of Need For An RFI, RFI is Necessary  
NAICS Code(s): 562211  
Hazardous Waste Treatment and Disposal  
Original schedule date: Not reported  
Schedule end date: Not reported

EPA ID: WAD000812909  
EPA Region: 10  
Area Name: FACILITY  
Actual Date: 19910805  
Action: CA150 - RFI Workplan Approved  
NAICS Code(s): 562211  
Hazardous Waste Treatment and Disposal  
Original schedule date: Not reported  
Schedule end date: Not reported

EPA ID: WAD000812909  
EPA Region: 10  
Area Name: FACILITY  
Actual Date: 19910805  
Action: CA100 - RFI Imposition  
NAICS Code(s): 562211  
Hazardous Waste Treatment and Disposal  
Original schedule date: Not reported  
Schedule end date: Not reported

EPA ID: WAD000812909  
EPA Region: 10  
Area Name: FACILITY  
Actual Date: 20040805  
Action: CA750IN - Migration of Contaminated Groundwater under Control, More information is needed to make a determination  
NAICS Code(s): 562211  
Hazardous Waste Treatment and Disposal  
Original schedule date: Not reported  
Schedule end date: Not reported

EPA ID: WAD000812909  
EPA Region: 10  
Area Name: FACILITY  
Actual Date: 20040805  
Action: CA725NO - Current Human Exposures Under Control, Current human exposures are NOT under control  
NAICS Code(s): 562211  
Hazardous Waste Treatment and Disposal  
Original schedule date: Not reported  
Schedule end date: Not reported

EPA ID: WAD000812909  
EPA Region: 10  
Area Name: FACILITY  
Actual Date: 19970812  
Action: CA110 - RFI Workplan Received

Map ID  
Direction  
Distance  
Elevation

MAP FINDINGS

Site

Database(s)

EDR ID Number  
EPA ID Number

**BURLINGTON ENVIRONMENTAL LLC GEORGETOWN (Continued)**

**1000299415**

NAICS Code(s): 562211  
Hazardous Waste Treatment and Disposal

Original schedule date: Not reported  
Schedule end date: Not reported

EPA ID: WAD000812909  
EPA Region: 10  
Area Name: FACILITY  
Actual Date: 20030829  
Action: CA725NO - Current Human Exposures Under Control, Current human exposures are NOT under control

NAICS Code(s): 562211  
Hazardous Waste Treatment and Disposal

Original schedule date: Not reported  
Schedule end date: Not reported

EPA ID: WAD000812909  
EPA Region: 10  
Area Name: FACILITY  
Actual Date: 20070829  
Action: CA750YE - Migration of Contaminated Groundwater under Control, Yes, Migration of Contaminated Groundwater Under Control has been verified

NAICS Code(s): 562211  
Hazardous Waste Treatment and Disposal

Original schedule date: Not reported  
Schedule end date: Not reported

EPA ID: WAD000812909  
EPA Region: 10  
Area Name: FACILITY  
Actual Date: 20010831  
Action: CA411

NAICS Code(s): 562211  
Hazardous Waste Treatment and Disposal

Original schedule date: Not reported  
Schedule end date: Not reported

EPA ID: WAD000812909  
EPA Region: 10  
Area Name: FACILITY  
Actual Date: 20010831  
Action: CA225YE - Stabilization Measures Evaluation, This facility ,is amenable to stabilization activity based on the, status of corrective action work at the facility, technical factors, the degree of risk, timing considerations and administrative considerations

NAICS Code(s): 562211  
Hazardous Waste Treatment and Disposal

Original schedule date: Not reported  
Schedule end date: Not reported

EPA ID: WAD000812909  
EPA Region: 10  
Area Name: FACILITY  
Actual Date: 20050906  
Action: CA725YE - Current Human Exposures Under Control, Yes, Current Human Exposures Under Control has been verified

NAICS Code(s): 562211

Map ID  
Direction  
Distance  
Elevation

MAP FINDINGS

Site

Database(s)

EDR ID Number  
EPA ID Number

**BURLINGTON ENVIRONMENTAL LLC GEORGETOWN (Continued)**

**1000299415**

Hazardous Waste Treatment and Disposal  
Original schedule date: Not reported  
Schedule end date: Not reported

EPA ID: WAD000812909  
EPA Region: 10  
Area Name: FACILITY  
Actual Date: 20050913  
Action: CA750IN - Migration of Contaminated Groundwater under Control, More information is needed to make a determination  
NAICS Code(s): 562211  
Hazardous Waste Treatment and Disposal  
Original schedule date: Not reported  
Schedule end date: Not reported

EPA ID: WAD000812909  
EPA Region: 10  
Area Name: FACILITY  
Actual Date: 19880930  
Action: CA100 - RFI Imposition  
NAICS Code(s): 562211  
Hazardous Waste Treatment and Disposal  
Original schedule date: Not reported  
Schedule end date: Not reported

EPA ID: WAD000812909  
EPA Region: 10  
Area Name: FACILITY  
Actual Date: 19970930  
Action: CA150 - RFI Workplan Approved  
NAICS Code(s): 562211  
Hazardous Waste Treatment and Disposal  
Original schedule date: 19970930  
Schedule end date: Not reported

EPA ID: WAD000812909  
EPA Region: 10  
Area Name: FACILITY  
Actual Date: 19980930  
Action: CA725NO - Current Human Exposures Under Control, Current human exposures are NOT under control  
NAICS Code(s): 562211  
Hazardous Waste Treatment and Disposal  
Original schedule date: Not reported  
Schedule end date: Not reported

EPA ID: WAD000812909  
EPA Region: 10  
Area Name: FACILITY  
Actual Date: 19980930  
Action: CA750NO - Migration of Contaminated Groundwater under Control, Unacceptable migration of contaminated groundwater is observed or expected  
NAICS Code(s): 562211  
Hazardous Waste Treatment and Disposal  
Original schedule date: Not reported  
Schedule end date: Not reported

Map ID  
Direction  
Distance  
Elevation

MAP FINDINGS

Site

Database(s)

EDR ID Number  
EPA ID Number

**BURLINGTON ENVIRONMENTAL LLC GEORGETOWN (Continued)**

**1000299415**

EPA ID: WAD000812909  
EPA Region: 10  
Area Name: EAST OF 4TH  
Actual Date: 20050930  
Action: CA340 - CMS Report Received  
NAICS Code(s): 562211  
Hazardous Waste Treatment and Disposal  
Original schedule date: Not reported  
Schedule end date: Not reported

EPA ID: WAD000812909  
EPA Region: 10  
Area Name: ART BRASS PLATING  
Actual Date: 20080930  
Action: CA600SR - Stabilization Measures Implemented, Primary measure is source removal and/or treatment  
NAICS Code(s): 562211  
Hazardous Waste Treatment and Disposal  
Original schedule date: Not reported  
Schedule end date: Not reported

EPA ID: WAD000812909  
EPA Region: 10  
Area Name: EAST OF 4TH  
Actual Date: 20080930  
Action: CA345 - CMS Progress Reports Received  
NAICS Code(s): 562211  
Hazardous Waste Treatment and Disposal  
Original schedule date: Not reported  
Schedule end date: Not reported

EPA ID: WAD000812909  
EPA Region: 10  
Area Name: FACILITY  
Actual Date: 19911008  
Action: CA075ME - CA Prioritization, Facility or area was assigned a medium corrective action priority  
NAICS Code(s): 562211  
Hazardous Waste Treatment and Disposal  
Original schedule date: Not reported  
Schedule end date: Not reported

EPA ID: WAD000812909  
EPA Region: 10  
Area Name: FACILITY  
Actual Date: 19981028  
Action: CA160 - RFI Supplemental Information Received  
NAICS Code(s): 562211  
Hazardous Waste Treatment and Disposal  
Original schedule date: Not reported  
Schedule end date: Not reported

EPA ID: WAD000812909  
EPA Region: 10  
Area Name: FACILITY  
Actual Date: 20011101  
Action: CA501



Map ID  
Direction  
Distance  
Elevation

MAP FINDINGS

Site

Database(s)

EDR ID Number  
EPA ID Number

**BURLINGTON ENVIRONMENTAL LLC GEORGETOWN (Continued)**

**1000299415**

NAICS Code(s): 562211  
Hazardous Waste Treatment and Disposal  
Original schedule date: Not reported  
Schedule end date: Not reported

EPA ID: WAD000812909  
EPA Region: 10  
Area Name: FACILITY  
Actual Date: 20031114  
Action: CA190 - RFI Report Received  
NAICS Code(s): 562211  
Hazardous Waste Treatment and Disposal  
Original schedule date: Not reported  
Schedule end date: Not reported

EPA ID: WAD000812909  
EPA Region: 10  
Area Name: FACILITY  
Actual Date: 20041209  
Action: CA200 - RFI Approved  
NAICS Code(s): 562211  
Hazardous Waste Treatment and Disposal  
Original schedule date: Not reported  
Schedule end date: Not reported

EPA ID: WAD000812909  
EPA Region: 10  
Area Name: FACILITY  
Actual Date: 20041209  
Action: CA330 - CMS Implementation Begun  
NAICS Code(s): 562211  
Hazardous Waste Treatment and Disposal  
Original schedule date: Not reported  
Schedule end date: Not reported

**US ENG CONTROLS:**

EPA ID: WAD000812909  
Site ID: Not reported  
Name: BURLINGTON ENVIRONMENTAL LLC GEORGETOWN  
Address: 734 S LUCILE ST  
SEATTLE, WA 98108  
EPA Region: 10  
County: KING  
Event Code: CA770NG  
Actual Date: 2/28/2005

Action ID: Not reported  
Action Name: Not reported  
Action Completion date: Not reported  
Operable Unit: Not reported  
Contaminated Media : Not reported  
Engineering Control: Not reported

Action ID: Not reported  
Action Name: Not reported  
Action Completion date: Not reported  
Operable Unit: Not reported

Map ID  
Direction  
Distance  
Elevation

MAP FINDINGS

Site

Database(s)

EDR ID Number  
EPA ID Number

**BURLINGTON ENVIRONMENTAL LLC GEORGETOWN (Continued)**

**1000299415**

Contaminated Media : Not reported  
Engineering Control: Not reported

**US INST CONTROL:**

EPA ID: WAD000812909  
Site ID: Not reported  
Name: BURLINGTON ENVIRONMENTAL LLC GEORGETOWN  
Action Name: Not reported  
Address: 734 S LUCILE ST  
SEATTLE, WA 98108  
  
EPA Region: 10  
County: KING  
Event Code: CA772PR  
Inst. Control: Not reported  
Actual Date: 1/30/2007  
Comple. Date: Not reported  
Operable Unit: Not reported  
Contaminated Media : Not reported

**PADS:**

EPAID: WAD000812909  
Facility name: PHILIP ENVL INC DBA BURLINGTON  
Facility Address: 734 SOUTH LUCILE ST  
SEATTLE, WA  
  
Facility country: US  
Generator: Yes  
Storer: Yes  
Transporter: No  
Disposer: No  
Research facility: No  
Smelter: No  
Facility owner name: PHILIP ENVL INC DBA BURLINGTON  
Contact title: Not reported  
Contact name: STILLER, JOHN  
Contact tel: (206)277-0311  
Contact extension: Not reported  
Mailing address: 955 POWELL AVENUE SOUTHWEST  
RENTON, WA 98055  
  
Mailing country: US  
Cert. title: Not reported  
Cert. name: Not reported  
Cert. date: 7/19/1995  
Date received: 8/14/1995

**CSCSL:**

Facility ID: 47779679  
Region: Northwest  
Lat/Long: 47.554167 / -122.3216670000  
Brownfield Status: Not reported  
Rank Status: Not reported  
Clean Up Siteid: 2622  
Site Status: Cleanup Started  
PSI?: Not reported  
Contaminant Name: Arsenic  
Ground Water: S

Map ID  
Direction  
Distance  
Elevation

MAP FINDINGS

Site

Database(s)

EDR ID Number  
EPA ID Number

**BURLINGTON ENVIRONMENTAL LLC GEORGETOWN (Continued)**

**1000299415**

Surface Water: Not reported  
Soil: C  
Sediment: Not reported  
Air: Not reported  
Bedrock: Not reported  
Responsible Unit: Northwest

Facility ID: 47779679  
Region: Northwest  
Lat/Long: 47.554167 / -122.3216670000  
Brownfield Status: Not reported  
Rank Status: Not reported  
Clean Up Siteid: 2622  
Site Status: Cleanup Started  
PSI?: Not reported  
Contaminant Name: Asbestos  
Ground Water: B  
Surface Water: Not reported  
Soil: B  
Sediment: Not reported  
Air: B  
Bedrock: Not reported  
Responsible Unit: Northwest

Facility ID: 47779679  
Region: Northwest  
Lat/Long: 47.554167 / -122.3216670000  
Brownfield Status: Not reported  
Rank Status: Not reported  
Clean Up Siteid: 2622  
Site Status: Cleanup Started  
PSI?: Not reported  
Contaminant Name: Base/Neutral/Acid Organics  
Ground Water: S  
Surface Water: Not reported  
Soil: C  
Sediment: Not reported  
Air: B  
Bedrock: Not reported  
Responsible Unit: Northwest

Facility ID: 47779679  
Region: Northwest  
Lat/Long: 47.554167 / -122.3216670000  
Brownfield Status: Not reported  
Rank Status: Not reported  
Clean Up Siteid: 2622  
Site Status: Cleanup Started  
PSI?: Not reported  
Contaminant Name: Corrosive Wastes  
Ground Water: B  
Surface Water: Not reported  
Soil: B  
Sediment: Not reported  
Air: B  
Bedrock: Not reported  
Responsible Unit: Northwest

Map ID  
Direction  
Distance  
Elevation

MAP FINDINGS

Site

Database(s)

EDR ID Number  
EPA ID Number

**BURLINGTON ENVIRONMENTAL LLC GEORGETOWN (Continued)**

**1000299415**

Facility ID: 47779679  
Region: Northwest  
Lat/Long: 47.554167 / -122.3216670000  
Brownfield Status: Not reported  
Rank Status: Not reported  
Clean Up Siteid: 2622  
Site Status: Cleanup Started  
PSI?: Not reported  
Contaminant Name: Halogenated Organics  
Ground Water: C  
Surface Water: Not reported  
Soil: C  
Sediment: Not reported  
Air: C  
Bedrock: Not reported  
Responsible Unit: Northwest

Facility ID: 47779679  
Region: Northwest  
Lat/Long: 47.554167 / -122.3216670000  
Brownfield Status: Not reported  
Rank Status: Not reported  
Clean Up Siteid: 2622  
Site Status: Cleanup Started  
PSI?: Not reported  
Contaminant Name: Metals Priority Pollutants  
Ground Water: C  
Surface Water: Not reported  
Soil: C  
Sediment: Not reported  
Air: B  
Bedrock: Not reported  
Responsible Unit: Northwest

Facility ID: 47779679  
Region: Northwest  
Lat/Long: 47.554167 / -122.3216670000  
Brownfield Status: Not reported  
Rank Status: Not reported  
Clean Up Siteid: 2622  
Site Status: Cleanup Started  
PSI?: Not reported  
Contaminant Name: Methyl tertiary-butyl ether  
Ground Water: B  
Surface Water: Not reported  
Soil: B  
Sediment: Not reported  
Air: B  
Bedrock: Not reported  
Responsible Unit: Northwest

Facility ID: 47779679  
Region: Northwest  
Lat/Long: 47.554167 / -122.3216670000  
Brownfield Status: Not reported  
Rank Status: Not reported  
Clean Up Siteid: 2622

Map ID  
Direction  
Distance  
Elevation

MAP FINDINGS

Site

Database(s)

EDR ID Number  
EPA ID Number

**BURLINGTON ENVIRONMENTAL LLC GEORGETOWN (Continued)**

**1000299415**

Site Status: Cleanup Started  
PSI?: Not reported  
Contaminant Name: Non-Halogenated Solvents  
Ground Water: S  
Surface Water: Not reported  
Soil: S  
Sediment: Not reported  
Air: C  
Bedrock: Not reported  
Responsible Unit: Northwest

Facility ID: 47779679  
Region: Northwest  
Lat/Long: 47.554167 / -122.3216670000  
Brownfield Status: Not reported  
Rank Status: Not reported  
Clean Up Siteid: 2622  
Site Status: Cleanup Started  
PSI?: Not reported  
Contaminant Name: Other Reactive Wastes  
Ground Water: B  
Surface Water: Not reported  
Soil: B  
Sediment: Not reported  
Air: B  
Bedrock: Not reported  
Responsible Unit: Northwest

Facility ID: 47779679  
Region: Northwest  
Lat/Long: 47.554167 / -122.3216670000  
Brownfield Status: Not reported  
Rank Status: Not reported  
Clean Up Siteid: 2622  
Site Status: Cleanup Started  
PSI?: Not reported  
Contaminant Name: Pesticides-Unspecified  
Ground Water: B  
Surface Water: Not reported  
Soil: B  
Sediment: Not reported  
Air: B  
Bedrock: Not reported  
Responsible Unit: Northwest

Facility ID: 47779679  
Region: Northwest  
Lat/Long: 47.554167 / -122.3216670000  
Brownfield Status: Not reported  
Rank Status: Not reported  
Clean Up Siteid: 2622  
Site Status: Cleanup Started  
PSI?: Not reported  
Contaminant Name: Petroleum Products-Unspecified  
Ground Water: C  
Surface Water: Not reported  
Soil: S

Map ID  
Direction  
Distance  
Elevation

MAP FINDINGS

Site

Database(s)

EDR ID Number  
EPA ID Number

**BURLINGTON ENVIRONMENTAL LLC GEORGETOWN (Continued)**

**1000299415**

Sediment: Not reported  
Air: S  
Bedrock: Not reported  
Responsible Unit: Northwest

Facility ID: 47779679  
Region: Northwest  
Lat/Long: 47.554167 / -122.3216670000  
Brownfield Status: Not reported  
Rank Status: Not reported  
Clean Up Siteid: 2622  
Site Status: Cleanup Started  
PSI?: Not reported  
Contaminant Name: Phenolic Compounds  
Ground Water: C  
Surface Water: Not reported  
Soil: C  
Sediment: Not reported  
Air: B  
Bedrock: Not reported  
Responsible Unit: Northwest

Facility ID: 47779679  
Region: Northwest  
Lat/Long: 47.554167 / -122.3216670000  
Brownfield Status: Not reported  
Rank Status: Not reported  
Clean Up Siteid: 2622  
Site Status: Cleanup Started  
PSI?: Not reported  
Contaminant Name: Polychlorinated biPhenyls (PCB)  
Ground Water: C  
Surface Water: Not reported  
Soil: C  
Sediment: Not reported  
Air: B  
Bedrock: Not reported  
Responsible Unit: Northwest

Facility ID: 47779679  
Region: Northwest  
Lat/Long: 47.554167 / -122.3216670000  
Brownfield Status: Not reported  
Rank Status: Not reported  
Clean Up Siteid: 2622  
Site Status: Cleanup Started  
PSI?: Not reported  
Contaminant Name: Polynuclear Aromatic Hydrocarbons  
Ground Water: C  
Surface Water: Not reported  
Soil: C  
Sediment: Not reported  
Air: B  
Bedrock: Not reported  
Responsible Unit: Northwest

Facility ID: 47779679

Map ID  
Direction  
Distance  
Elevation

MAP FINDINGS

Site

Database(s)

EDR ID Number  
EPA ID Number

**BURLINGTON ENVIRONMENTAL LLC GEORGETOWN (Continued)**

**1000299415**

Region: Northwest  
Lat/Long: 47.554167 / -122.3216670000  
Brownfield Status: Not reported  
Rank Status: Not reported  
Clean Up Siteid: 2622  
Site Status: Cleanup Started  
PSI?: Not reported  
Contaminant Name: Radioactive Wastes  
Ground Water: B  
Surface Water: Not reported  
Soil: B  
Sediment: Not reported  
Air: B  
Bedrock: Not reported  
Responsible Unit: Northwest

**ALLSITES:**

Facility Id: 47779679  
Latitude: 47.554167  
Longitude: -122.32166  
Ecology Interest Type Code: HWTSDF  
Facility ID: 47779679  
Facility Company: Burlington Environmental LLC Georgetown  
Interaction: I  
Interaction 1: UST  
Interaction 2: Underground Storage Tank  
Ecology Program: TOXICS  
Program Data: ISIS  
Facility Alt.: Not reported  
Program ID: Not reported  
Date Interaction: 12/31/1964  
Date Interaction 3: 12/31/1964

Facility ID: 47779679  
Facility Company: Burlington Environmental LLC Georgetown  
Interaction: I  
Interaction 1: HWG  
Interaction 2: Hazardous Waste Generator  
Ecology Program: HAZWASTE  
Program Data: TURBOWASTE  
Facility Alt.: Not reported  
Program ID: WAD000812909  
Date Interaction: 08/18/1980  
Date Interaction 3: 08/18/1980

Facility ID: 47779679  
Facility Company: Burlington Environmental LLC Georgetown  
Interaction: I  
Interaction 1: HWTSDF  
Interaction 2: Haz Treatment Storage Facility  
Ecology Program: HAZWASTE  
Program Data: TURBOWASTE  
Facility Alt.: Not reported  
Program ID: WAD000812909  
Date Interaction: 08/18/1980  
Date Interaction 3: 08/18/1980

Map ID  
Direction  
Distance  
Elevation

MAP FINDINGS

Site

Database(s)

EDR ID Number  
EPA ID Number

**BURLINGTON ENVIRONMENTAL LLC GEORGETOWN (Continued)**

**1000299415**

Facility ID: 47779679  
Facility Company: Burlington Environmental LLC Georgetown  
Interaction: I  
Interaction 1: TIER2  
Interaction 2: Emergency/Haz Chem Rpt TIER2  
Ecology Program: HAZWASTE  
Program Data: EPCRA  
Facility Alt.: Not reported  
Program ID: WAD000812909  
Date Interaction: 01/01/1987  
Date Interaction 3: 01/01/1987

Facility ID: 47779679  
Facility Company: Burlington Environmental LLC Georgetown  
Interaction: A  
Interaction 1: SCS  
Interaction 2: State Cleanup Site  
Ecology Program: TOXICS  
Program Data: ISIS  
Facility Alt.: Burlington Environmental LLC Georgetown  
Program ID: Not reported  
Date Interaction: 03/01/1988  
Date Interaction 3: 03/01/1988

Facility ID: 47779679  
Facility Company: Burlington Environmental LLC Georgetown  
Interaction: I  
Interaction 1: TRI  
Interaction 2: Toxics Release Inventory  
Ecology Program: HAZWASTE  
Program Data: EPCRA  
Facility Alt.: Not reported  
Program ID: WAD000812909  
Date Interaction: 01/01/1998  
Date Interaction 3: 01/01/1998

Facility ID: 47779679  
Facility Company: Burlington Environmental LLC Georgetown  
Interaction: I  
Interaction 1: HWOTHER  
Interaction 2: Haz Waste Management Activity  
Ecology Program: HAZWASTE  
Program Data: TURBOWASTE  
Facility Alt.: BURLINGTON ENVIRONMENTAL LLC GEORGETOWN  
Program ID: WAD000812909  
Date Interaction: 12/31/2004  
Date Interaction 3: 12/31/2004

Facility ID: 47779679  
Facility Company: Burlington Environmental LLC Georgetown  
Interaction: A  
Interaction 1: HWG  
Interaction 2: Hazardous Waste Generator  
Ecology Program: HAZWASTE  
Program Data: TURBOWASTE  
Facility Alt.: Burlington Environmental LLC Georgetown  
Program ID: WAD000812909



Map ID  
Direction  
Distance  
Elevation

MAP FINDINGS

Site

Database(s)

EDR ID Number  
EPA ID Number

**BURLINGTON ENVIRONMENTAL LLC GEORGETOWN (Continued)**

**1000299415**

Date Interaction:	12/31/2009
Date Interaction 3:	12/31/2009
Facility ID:	47779679
Facility Company:	Burlington Environmental LLC Georgetown
Interaction:	A
Interaction 1:	ENFORFNL
Interaction 2:	Enforcement Final
Ecology Program:	HAZWASTE
Program Data:	DMS
Facility Alt.:	Not reported
Program ID:	Not reported
Date Interaction:	05/28/2010
Date Interaction 3:	05/28/2010
Facility ID:	47779679
Facility Company:	Burlington Environmental LLC Georgetown
Interaction:	A
Interaction 1:	ENFORFNL
Interaction 2:	Enforcement Final
Ecology Program:	HAZWASTE
Program Data:	DMS
Facility Alt.:	Not reported
Program ID:	Not reported
Date Interaction:	05/28/2010
Date Interaction 3:	05/28/2010
Facility ID:	47779679
Facility Company:	Burlington Environmental LLC Georgetown
Interaction:	A
Interaction 1:	ENFORFNL
Interaction 2:	Enforcement Final
Ecology Program:	HAZWASTE
Program Data:	DMS
Facility Alt.:	Not reported
Program ID:	Not reported
Date Interaction:	05/28/2010
Date Interaction 3:	05/28/2010
Facility ID:	47779679
Facility Company:	Burlington Environmental LLC Georgetown
Interaction:	A
Interaction 1:	ENFORFNL
Interaction 2:	Enforcement Final
Ecology Program:	HAZWASTE
Program Data:	DMS
Facility Alt.:	Not reported
Program ID:	Not reported
Date Interaction:	05/28/2010
Date Interaction 3:	05/28/2010
Facility ID:	47779679
Facility Company:	Burlington Environmental LLC Georgetown
Interaction:	A
Interaction 1:	ENFORFNL
Interaction 2:	Enforcement Final
Ecology Program:	HAZWASTE

Map ID  
Direction  
Distance  
Elevation

MAP FINDINGS

Site

Database(s)

EDR ID Number  
EPA ID Number

**BURLINGTON ENVIRONMENTAL LLC GEORGETOWN (Continued)**

**1000299415**

Program Data:	DMS
Facility Alt.:	Not reported
Program ID:	Not reported
Date Interaction:	05/28/2010
Date Interaction 3:	05/28/2010
Facility ID:	47779679
Facility Company:	Burlington Environmental LLC Georgetown
Interaction:	A
Interaction 1:	ENFORFNL
Interaction 2:	Enforcement Final
Ecology Program:	HAZWASTE
Program Data:	DMS
Facility Alt.:	Not reported
Program ID:	Not reported
Date Interaction:	05/28/2010
Date Interaction 3:	05/28/2010
Facility ID:	47779679
Facility Company:	Burlington Environmental LLC Georgetown
Interaction:	A
Interaction 1:	ENFORFNL
Interaction 2:	Enforcement Final
Ecology Program:	HAZWASTE
Program Data:	DMS
Facility Alt.:	Not reported
Program ID:	Not reported
Date Interaction:	05/28/2010
Date Interaction 3:	05/28/2010
Facility ID:	47779679
Facility Company:	Burlington Environmental LLC Georgetown
Interaction:	A
Interaction 1:	ENFORFNL
Interaction 2:	Enforcement Final
Ecology Program:	HAZWASTE
Program Data:	DMS
Facility Alt.:	Not reported
Program ID:	Not reported
Date Interaction:	05/28/2010
Date Interaction 3:	05/28/2010
Facility ID:	47779679
Facility Company:	Burlington Environmental LLC Georgetown
Interaction:	A

Map ID  
Direction  
Distance  
Elevation

MAP FINDINGS

Site

Database(s)

EDR ID Number  
EPA ID Number

**BURLINGTON ENVIRONMENTAL LLC GEORGETOWN (Continued)**

**1000299415**

Interaction 1: ENFORFNL  
Interaction 2: Enforcement Final  
Ecology Program: HAZWASTE  
Program Data: DMS  
Facility Alt.: Not reported  
Program ID: Not reported  
Date Interaction: 05/28/2010  
Date Interaction 3: 05/28/2010

Facility Id: 47779679  
Latitude: 47.554167  
Longitude: -122.32166  
Ecology Interest Type Code: HWG  
Facility ID: 47779679  
Facility Company: Burlington Environmental LLC Georgetown  
Interaction: I  
Interaction 1: UST  
Interaction 2: Underground Storage Tank  
Ecology Program: TOXICS  
Program Data: ISIS  
Facility Alt.: Not reported  
Program ID: Not reported  
Date Interaction: 12/31/1964  
Date Interaction 3: 12/31/1964

Facility ID: 47779679  
Facility Company: Burlington Environmental LLC Georgetown  
Interaction: I  
Interaction 1: HWG  
Interaction 2: Hazardous Waste Generator  
Ecology Program: HAZWASTE  
Program Data: TURBOWASTE  
Facility Alt.: Not reported  
Program ID: WAD000812909  
Date Interaction: 08/18/1980  
Date Interaction 3: 08/18/1980

Facility ID: 47779679  
Facility Company: Burlington Environmental LLC Georgetown  
Interaction: I  
Interaction 1: HWTSDF  
Interaction 2: Haz Treatment Storage Facility  
Ecology Program: HAZWASTE  
Program Data: TURBOWASTE  
Facility Alt.: Not reported  
Program ID: WAD000812909  
Date Interaction: 08/18/1980  
Date Interaction 3: 08/18/1980

Facility ID: 47779679  
Facility Company: Burlington Environmental LLC Georgetown  
Interaction: I  
Interaction 1: TIER2  
Interaction 2: Emergency/Haz Chem Rpt TIER2  
Ecology Program: HAZWASTE  
Program Data: EPCRA

Map ID  
Direction  
Distance  
Elevation

MAP FINDINGS

Site

Database(s)

EDR ID Number  
EPA ID Number

**BURLINGTON ENVIRONMENTAL LLC GEORGETOWN (Continued)**

**1000299415**

Facility Alt.:	Not reported
Program ID:	WAD000812909
Date Interaction:	01/01/1987
Date Interaction 3:	01/01/1987
Facility ID:	47779679
Facility Company:	Burlington Environmental LLC Georgetown
Interaction:	A
Interaction 1:	SCS
Interaction 2:	State Cleanup Site
Ecology Program:	TOXICS
Program Data:	ISIS
Facility Alt.:	Burlington Environmental LLC Georgetown
Program ID:	Not reported
Date Interaction:	03/01/1988
Date Interaction 3:	03/01/1988
Facility ID:	47779679
Facility Company:	Burlington Environmental LLC Georgetown
Interaction:	I
Interaction 1:	TRI
Interaction 2:	Toxics Release Inventory
Ecology Program:	HAZWASTE
Program Data:	EPCRA
Facility Alt.:	Not reported
Program ID:	WAD000812909
Date Interaction:	01/01/1998
Date Interaction 3:	01/01/1998
Facility ID:	47779679
Facility Company:	Burlington Environmental LLC Georgetown
Interaction:	I
Interaction 1:	HWOTHER
Interaction 2:	Haz Waste Management Activity
Ecology Program:	HAZWASTE
Program Data:	TURBOWASTE
Facility Alt.:	BURLINGTON ENVIRONMENTAL LLC GEORGETOWN
Program ID:	WAD000812909
Date Interaction:	12/31/2004
Date Interaction 3:	12/31/2004
Facility ID:	47779679
Facility Company:	Burlington Environmental LLC Georgetown
Interaction:	A
Interaction 1:	HWG
Interaction 2:	Hazardous Waste Generator
Ecology Program:	HAZWASTE
Program Data:	TURBOWASTE
Facility Alt.:	Burlington Environmental LLC Georgetown
Program ID:	WAD000812909
Date Interaction:	12/31/2009
Date Interaction 3:	12/31/2009
Facility ID:	47779679
Facility Company:	Burlington Environmental LLC Georgetown
Interaction:	A
Interaction 1:	ENFORFNL

Map ID  
Direction  
Distance  
Elevation

MAP FINDINGS

Site

Database(s)

EDR ID Number  
EPA ID Number

**BURLINGTON ENVIRONMENTAL LLC GEORGETOWN (Continued)**

**1000299415**

Interaction 2:	Enforcement Final
Ecology Program:	HAZWASTE
Program Data:	DMS
Facility Alt.:	Not reported
Program ID:	Not reported
Date Interaction:	05/28/2010
Date Interaction 3:	05/28/2010
Facility ID:	47779679
Facility Company:	Burlington Environmental LLC Georgetown
Interaction:	A
Interaction 1:	ENFORFNL
Interaction 2:	Enforcement Final
Ecology Program:	HAZWASTE
Program Data:	DMS
Facility Alt.:	Not reported
Program ID:	Not reported
Date Interaction:	05/28/2010
Date Interaction 3:	05/28/2010
Facility ID:	47779679
Facility Company:	Burlington Environmental LLC Georgetown
Interaction:	A
Interaction 1:	ENFORFNL
Interaction 2:	Enforcement Final
Ecology Program:	HAZWASTE
Program Data:	DMS
Facility Alt.:	Not reported
Program ID:	Not reported
Date Interaction:	05/28/2010
Date Interaction 3:	05/28/2010
Facility ID:	47779679
Facility Company:	Burlington Environmental LLC Georgetown
Interaction:	A
Interaction 1:	ENFORFNL
Interaction 2:	Enforcement Final
Ecology Program:	HAZWASTE
Program Data:	DMS
Facility Alt.:	Not reported
Program ID:	Not reported
Date Interaction:	05/28/2010
Date Interaction 3:	05/28/2010
Facility ID:	47779679
Facility Company:	Burlington Environmental LLC Georgetown
Interaction:	A
Interaction 1:	ENFORFNL
Interaction 2:	Enforcement Final
Ecology Program:	HAZWASTE
Program Data:	DMS
Facility Alt.:	Not reported
Program ID:	Not reported
Date Interaction:	05/28/2010
Date Interaction 3:	05/28/2010
Facility ID:	47779679

Map ID  
Direction  
Distance  
Elevation

MAP FINDINGS

Site

Database(s)

EDR ID Number  
EPA ID Number

**BURLINGTON ENVIRONMENTAL LLC GEORGETOWN (Continued)**

**1000299415**

Facility Company: Burlington Environmental LLC Georgetown  
Interaction: A  
Interaction 1: ENFORFNL  
Interaction 2: Enforcement Final  
Ecology Program: HAZWASTE  
Program Data: DMS  
Facility Alt.: Not reported  
Program ID: Not reported  
Date Interaction: 05/28/2010  
Date Interaction 3: 05/28/2010

Facility ID: 47779679  
Facility Company: Burlington Environmental LLC Georgetown  
Interaction: A  
Interaction 1: ENFORFNL  
Interaction 2: Enforcement Final  
Ecology Program: HAZWASTE  
Program Data: DMS  
Facility Alt.: Not reported  
Program ID: Not reported  
Date Interaction: 05/28/2010  
Date Interaction 3: 05/28/2010

Facility ID: 47779679  
Facility Company: Burlington Environmental LLC Georgetown  
Interaction: A  
Interaction 1: ENFORFNL  
Interaction 2: Enforcement Final  
Ecology Program: HAZWASTE  
Program Data: DMS  
Facility Alt.: Not reported  
Program ID: Not reported  
Date Interaction: 05/28/2010  
Date Interaction 3: 05/28/2010

Facility ID: 47779679  
Facility Company: Burlington Environmental LLC Georgetown  
Interaction: A  
Interaction 1: ENFORFNL  
Interaction 2: Enforcement Final  
Ecology Program: HAZWASTE  
Program Data: DMS  
Facility Alt.: Not reported  
Program ID: Not reported  
Date Interaction: 05/28/2010  
Date Interaction 3: 05/28/2010

Facility ID: 47779679  
Facility Company: Burlington Environmental LLC Georgetown  
Interaction: A  
Interaction 1: ENFORFNL  
Interaction 2: Enforcement Final  
Ecology Program: HAZWASTE  
Program Data: DMS  
Facility Alt.: Not reported  
Program ID: Not reported  
Date Interaction: 05/28/2010

Map ID  
Direction  
Distance  
Elevation

MAP FINDINGS

Site

Database(s)

EDR ID Number  
EPA ID Number

**BURLINGTON ENVIRONMENTAL LLC GEORGETOWN (Continued)**

**1000299415**

Date Interaction 3: 05/28/2010

Facility Id: 47779679  
Latitude: 47.554167  
Longitude: -122.32166  
Ecology Interest Type Code: HWOTHER  
Facility ID: 47779679  
Facility Company: Burlington Environmental LLC Georgetown  
Interaction: I  
Interaction 1: UST  
Interaction 2: Underground Storage Tank  
Ecology Program: TOXICS  
Program Data: ISIS  
Facility Alt.: Not reported  
Program ID: Not reported  
Date Interaction: 12/31/1964  
Date Interaction 3: 12/31/1964

Facility ID: 47779679  
Facility Company: Burlington Environmental LLC Georgetown  
Interaction: I  
Interaction 1: HWG  
Interaction 2: Hazardous Waste Generator  
Ecology Program: HAZWASTE  
Program Data: TURBOWASTE  
Facility Alt.: Not reported  
Program ID: WAD000812909  
Date Interaction: 08/18/1980  
Date Interaction 3: 08/18/1980

Facility ID: 47779679  
Facility Company: Burlington Environmental LLC Georgetown  
Interaction: I  
Interaction 1: HWTSDF  
Interaction 2: Haz Treatment Storage Facility  
Ecology Program: HAZWASTE  
Program Data: TURBOWASTE  
Facility Alt.: Not reported  
Program ID: WAD000812909  
Date Interaction: 08/18/1980  
Date Interaction 3: 08/18/1980

Facility ID: 47779679  
Facility Company: Burlington Environmental LLC Georgetown  
Interaction: I  
Interaction 1: TIER2  
Interaction 2: Emergency/Haz Chem Rpt TIER2  
Ecology Program: HAZWASTE  
Program Data: EPCRA  
Facility Alt.: Not reported  
Program ID: WAD000812909  
Date Interaction: 01/01/1987  
Date Interaction 3: 01/01/1987

Facility ID: 47779679  
Facility Company: Burlington Environmental LLC Georgetown

Map ID  
Direction  
Distance  
Elevation

MAP FINDINGS

Site

Database(s)

EDR ID Number  
EPA ID Number

**BURLINGTON ENVIRONMENTAL LLC GEORGETOWN (Continued)**

**1000299415**

Interaction:	A
Interaction 1:	SCS
Interaction 2:	State Cleanup Site
Ecology Program:	TOXICS
Program Data:	ISIS
Facility Alt.:	Burlington Environmental LLC Georgetown
Program ID:	Not reported
Date Interaction:	03/01/1988
Date Interaction 3:	03/01/1988
Facility ID:	47779679
Facility Company:	Burlington Environmental LLC Georgetown
Interaction:	I
Interaction 1:	TRI
Interaction 2:	Toxics Release Inventory
Ecology Program:	HAZWASTE
Program Data:	EPCRA
Facility Alt.:	Not reported
Program ID:	WAD000812909
Date Interaction:	01/01/1998
Date Interaction 3:	01/01/1998
Facility ID:	47779679
Facility Company:	Burlington Environmental LLC Georgetown
Interaction:	I
Interaction 1:	HWOTHER
Interaction 2:	Haz Waste Management Activity
Ecology Program:	HAZWASTE
Program Data:	TURBOWASTE
Facility Alt.:	BURLINGTON ENVIRONMENTAL LLC GEORGETOWN
Program ID:	WAD000812909
Date Interaction:	12/31/2004
Date Interaction 3:	12/31/2004
Facility ID:	47779679
Facility Company:	Burlington Environmental LLC Georgetown
Interaction:	A
Interaction 1:	HWG
Interaction 2:	Hazardous Waste Generator
Ecology Program:	HAZWASTE
Program Data:	TURBOWASTE
Facility Alt.:	Burlington Environmental LLC Georgetown
Program ID:	WAD000812909
Date Interaction:	12/31/2009
Date Interaction 3:	12/31/2009
Facility ID:	47779679
Facility Company:	Burlington Environmental LLC Georgetown
Interaction:	A
Interaction 1:	ENFORFNL
Interaction 2:	Enforcement Final
Ecology Program:	HAZWASTE
Program Data:	DMS
Facility Alt.:	Not reported
Program ID:	Not reported
Date Interaction:	05/28/2010
Date Interaction 3:	05/28/2010



Map ID  
Direction  
Distance  
Elevation

MAP FINDINGS

Site

Database(s)

EDR ID Number  
EPA ID Number

**BURLINGTON ENVIRONMENTAL LLC GEORGETOWN (Continued)**

**1000299415**

Facility ID: 47779679  
Facility Company: Burlington Environmental LLC Georgetown  
Interaction: A  
Interaction 1: ENFORFNL  
Interaction 2: Enforcement Final  
Ecology Program: HAZWASTE  
Program Data: DMS  
Facility Alt.: Not reported  
Program ID: Not reported  
Date Interaction: 05/28/2010  
Date Interaction 3: 05/28/2010

Facility ID: 47779679  
Facility Company: Burlington Environmental LLC Georgetown  
Interaction: A  
Interaction 1: ENFORFNL  
Interaction 2: Enforcement Final  
Ecology Program: HAZWASTE  
Program Data: DMS  
Facility Alt.: Not reported  
Program ID: Not reported  
Date Interaction: 05/28/2010  
Date Interaction 3: 05/28/2010

Facility ID: 47779679  
Facility Company: Burlington Environmental LLC Georgetown  
Interaction: A  
Interaction 1: ENFORFNL  
Interaction 2: Enforcement Final  
Ecology Program: HAZWASTE  
Program Data: DMS  
Facility Alt.: Not reported  
Program ID: Not reported  
Date Interaction: 05/28/2010  
Date Interaction 3: 05/28/2010

Facility ID: 47779679  
Facility Company: Burlington Environmental LLC Georgetown  
Interaction: A  
Interaction 1: ENFORFNL  
Interaction 2: Enforcement Final  
Ecology Program: HAZWASTE  
Program Data: DMS  
Facility Alt.: Not reported  
Program ID: Not reported  
Date Interaction: 05/28/2010  
Date Interaction 3: 05/28/2010

Facility ID: 47779679  
Facility Company: Burlington Environmental LLC Georgetown  
Interaction: A  
Interaction 1: ENFORFNL  
Interaction 2: Enforcement Final  
Ecology Program: HAZWASTE  
Program Data: DMS  
Facility Alt.: Not reported  
Program ID: Not reported

Map ID  
Direction  
Distance  
Elevation

MAP FINDINGS

Site

Database(s)

EDR ID Number  
EPA ID Number

**BURLINGTON ENVIRONMENTAL LLC GEORGETOWN (Continued)**

**1000299415**

Date Interaction: 05/28/2010  
Date Interaction 3: 05/28/2010

Facility ID: 47779679  
Facility Company: Burlington Environmental LLC Georgetown  
Interaction: A  
Interaction 1: ENFORFNL  
Interaction 2: Enforcement Final  
Ecology Program: HAZWASTE  
Program Data: DMS  
Facility Alt.: Not reported  
Program ID: Not reported  
Date Interaction: 05/28/2010  
Date Interaction 3: 05/28/2010

Facility ID: 47779679  
Facility Company: Burlington Environmental LLC Georgetown  
Interaction: A  
Interaction 1: ENFORFNL  
Interaction 2: Enforcement Final  
Ecology Program: HAZWASTE  
Program Data: DMS  
Facility Alt.: Not reported  
Program ID: Not reported  
Date Interaction: 05/28/2010  
Date Interaction 3: 05/28/2010

Facility ID: 47779679  
Facility Company: Burlington Environmental LLC Georgetown  
Interaction: A  
Interaction 1: ENFORFNL  
Interaction 2: Enforcement Final  
Ecology Program: HAZWASTE  
Program Data: DMS  
Facility Alt.: Not reported  
Program ID: Not reported  
Date Interaction: 05/28/2010  
Date Interaction 3: 05/28/2010

Facility ID: 47779679  
Facility Company: Burlington Environmental LLC Georgetown  
Interaction: A  
Interaction 1: ENFORFNL  
Interaction 2: Enforcement Final  
Ecology Program: HAZWASTE  
Program Data: DMS  
Facility Alt.: Not reported  
Program ID: Not reported  
Date Interaction: 05/28/2010  
Date Interaction 3: 05/28/2010

Facility Id: 47779679  
Latitude: 47.554167  
Longitude: -122.32166  
Ecology Interest Type Code: ENFORFNL  
Facility ID: 47779679

Map ID  
Direction  
Distance  
Elevation

MAP FINDINGS

Site

Database(s)

EDR ID Number  
EPA ID Number

**BURLINGTON ENVIRONMENTAL LLC GEORGETOWN (Continued)**

**1000299415**

Facility Company: Burlington Environmental LLC Georgetown  
Interaction: I  
Interaction 1: UST  
Interaction 2: Underground Storage Tank  
Ecology Program: TOXICS  
Program Data: ISIS  
Facility Alt.: Not reported  
Program ID: Not reported  
Date Interaction: 12/31/1964  
Date Interaction 3: 12/31/1964

Facility ID: 47779679  
Facility Company: Burlington Environmental LLC Georgetown  
Interaction: I  
Interaction 1: HWG  
Interaction 2: Hazardous Waste Generator  
Ecology Program: HAZWASTE  
Program Data: TURBOWASTE  
Facility Alt.: Not reported  
Program ID: WAD000812909  
Date Interaction: 08/18/1980  
Date Interaction 3: 08/18/1980

Facility ID: 47779679  
Facility Company: Burlington Environmental LLC Georgetown  
Interaction: I  
Interaction 1: HWTSDF  
Interaction 2: Haz Treatment Storage Facility  
Ecology Program: HAZWASTE  
Program Data: TURBOWASTE  
Facility Alt.: Not reported  
Program ID: WAD000812909  
Date Interaction: 08/18/1980  
Date Interaction 3: 08/18/1980

Facility ID: 47779679  
Facility Company: Burlington Environmental LLC Georgetown  
Interaction: I  
Interaction 1: TIER2  
Interaction 2: Emergency/Haz Chem Rpt TIER2  
Ecology Program: HAZWASTE  
Program Data: EPCRA  
Facility Alt.: Not reported  
Program ID: WAD000812909  
Date Interaction: 01/01/1987  
Date Interaction 3: 01/01/1987

Facility ID: 47779679  
Facility Company: Burlington Environmental LLC Georgetown  
Interaction: A  
Interaction 1: SCS  
Interaction 2: State Cleanup Site  
Ecology Program: TOXICS  
Program Data: ISIS  
Facility Alt.: Burlington Environmental LLC Georgetown  
Program ID: Not reported  
Date Interaction: 03/01/1988

Map ID  
Direction  
Distance  
Elevation

MAP FINDINGS

Site

Database(s)

EDR ID Number  
EPA ID Number

**BURLINGTON ENVIRONMENTAL LLC GEORGETOWN (Continued)**

**1000299415**

Date Interaction 3:	03/01/1988
Facility ID:	47779679
Facility Company:	Burlington Environmental LLC Georgetown
Interaction:	I
Interaction 1:	TRI
Interaction 2:	Toxics Release Inventory
Ecology Program:	HAZWASTE
Program Data:	EPCRA
Facility Alt.:	Not reported
Program ID:	WAD000812909
Date Interaction:	01/01/1998
Date Interaction 3:	01/01/1998
Facility ID:	47779679
Facility Company:	Burlington Environmental LLC Georgetown
Interaction:	I
Interaction 1:	HWOTHER
Interaction 2:	Haz Waste Management Activity
Ecology Program:	HAZWASTE
Program Data:	TURBOWASTE
Facility Alt.:	BURLINGTON ENVIRONMENTAL LLC GEORGETOWN
Program ID:	WAD000812909
Date Interaction:	12/31/2004
Date Interaction 3:	12/31/2004
Facility ID:	47779679
Facility Company:	Burlington Environmental LLC Georgetown
Interaction:	A
Interaction 1:	HWG
Interaction 2:	Hazardous Waste Generator
Ecology Program:	HAZWASTE
Program Data:	TURBOWASTE
Facility Alt.:	Burlington Environmental LLC Georgetown
Program ID:	WAD000812909
Date Interaction:	12/31/2009
Date Interaction 3:	12/31/2009
Facility ID:	47779679
Facility Company:	Burlington Environmental LLC Georgetown
Interaction:	A
Interaction 1:	ENFORFNL
Interaction 2:	Enforcement Final
Ecology Program:	HAZWASTE
Program Data:	DMS
Facility Alt.:	Not reported
Program ID:	Not reported
Date Interaction:	05/28/2010
Date Interaction 3:	05/28/2010
Facility ID:	47779679
Facility Company:	Burlington Environmental LLC Georgetown
Interaction:	A
Interaction 1:	ENFORFNL
Interaction 2:	Enforcement Final
Ecology Program:	HAZWASTE
Program Data:	DMS

Map ID  
Direction  
Distance  
Elevation

MAP FINDINGS

Site

Database(s)

EDR ID Number  
EPA ID Number

**BURLINGTON ENVIRONMENTAL LLC GEORGETOWN (Continued)**

**1000299415**

Facility Alt.:	Not reported
Program ID:	Not reported
Date Interaction:	05/28/2010
Date Interaction 3:	05/28/2010
Facility ID:	47779679
Facility Company:	Burlington Environmental LLC Georgetown
Interaction:	A
Interaction 1:	ENFORFNL
Interaction 2:	Enforcement Final
Ecology Program:	HAZWASTE
Program Data:	DMS
Facility Alt.:	Not reported
Program ID:	Not reported
Date Interaction:	05/28/2010
Date Interaction 3:	05/28/2010
Facility ID:	47779679
Facility Company:	Burlington Environmental LLC Georgetown
Interaction:	A
Interaction 1:	ENFORFNL
Interaction 2:	Enforcement Final
Ecology Program:	HAZWASTE
Program Data:	DMS
Facility Alt.:	Not reported
Program ID:	Not reported
Date Interaction:	05/28/2010
Date Interaction 3:	05/28/2010
Facility ID:	47779679
Facility Company:	Burlington Environmental LLC Georgetown
Interaction:	A
Interaction 1:	ENFORFNL
Interaction 2:	Enforcement Final
Ecology Program:	HAZWASTE
Program Data:	DMS
Facility Alt.:	Not reported
Program ID:	Not reported
Date Interaction:	05/28/2010
Date Interaction 3:	05/28/2010
Facility ID:	47779679
Facility Company:	Burlington Environmental LLC Georgetown
Interaction:	A
Interaction 1:	ENFORFNL

Map ID  
Direction  
Distance  
Elevation

MAP FINDINGS

Site

Database(s)

EDR ID Number  
EPA ID Number

**BURLINGTON ENVIRONMENTAL LLC GEORGETOWN (Continued)**

**1000299415**

Interaction 2:	Enforcement Final
Ecology Program:	HAZWASTE
Program Data:	DMS
Facility Alt.:	Not reported
Program ID:	Not reported
Date Interaction:	05/28/2010
Date Interaction 3:	05/28/2010
Facility ID:	47779679
Facility Company:	Burlington Environmental LLC Georgetown
Interaction:	A
Interaction 1:	ENFORFNL
Interaction 2:	Enforcement Final
Ecology Program:	HAZWASTE
Program Data:	DMS
Facility Alt.:	Not reported
Program ID:	Not reported
Date Interaction:	05/28/2010
Date Interaction 3:	05/28/2010
Facility ID:	47779679
Facility Company:	Burlington Environmental LLC Georgetown
Interaction:	A
Interaction 1:	ENFORFNL
Interaction 2:	Enforcement Final
Ecology Program:	HAZWASTE
Program Data:	DMS
Facility Alt.:	Not reported
Program ID:	Not reported
Date Interaction:	05/28/2010
Date Interaction 3:	05/28/2010
Facility ID:	47779679
Facility Company:	Burlington Environmental LLC Georgetown
Interaction:	A
Interaction 1:	ENFORFNL
Interaction 2:	Enforcement Final
Ecology Program:	HAZWASTE
Program Data:	DMS
Facility Alt.:	Not reported
Program ID:	Not reported
Date Interaction:	05/28/2010
Date Interaction 3:	05/28/2010
Facility Id:	47779679
Latitude:	47.554167
Longitude:	-122.32166
Ecology Interest Type Code:	SCS
Facility ID:	47779679
Facility Company:	Burlington Environmental LLC Georgetown
Interaction:	I
Interaction 1:	UST
Interaction 2:	Underground Storage Tank
Ecology Program:	TOXICS
Program Data:	ISIS
Facility Alt.:	Not reported

Map ID  
Direction  
Distance  
Elevation

MAP FINDINGS

Site

Database(s)

EDR ID Number  
EPA ID Number

**BURLINGTON ENVIRONMENTAL LLC GEORGETOWN (Continued)**

**1000299415**

Program ID:	Not reported
Date Interaction:	12/31/1964
Date Interaction 3:	12/31/1964
Facility ID:	47779679
Facility Company:	Burlington Environmental LLC Georgetown
Interaction:	I
Interaction 1:	HWG
Interaction 2:	Hazardous Waste Generator
Ecology Program:	HAZWASTE
Program Data:	TURBOWASTE
Facility Alt.:	Not reported
Program ID:	WAD000812909
Date Interaction:	08/18/1980
Date Interaction 3:	08/18/1980
Facility ID:	47779679
Facility Company:	Burlington Environmental LLC Georgetown
Interaction:	I
Interaction 1:	HWTSDf
Interaction 2:	Haz Treatment Storage Facility
Ecology Program:	HAZWASTE
Program Data:	TURBOWASTE
Facility Alt.:	Not reported
Program ID:	WAD000812909
Date Interaction:	08/18/1980
Date Interaction 3:	08/18/1980
Facility ID:	47779679
Facility Company:	Burlington Environmental LLC Georgetown
Interaction:	I
Interaction 1:	TIER2
Interaction 2:	Emergency/Haz Chem Rpt TIER2
Ecology Program:	HAZWASTE
Program Data:	EPCRA
Facility Alt.:	Not reported
Program ID:	WAD000812909
Date Interaction:	01/01/1987
Date Interaction 3:	01/01/1987
Facility ID:	47779679
Facility Company:	Burlington Environmental LLC Georgetown
Interaction:	A
Interaction 1:	SCS
Interaction 2:	State Cleanup Site
Ecology Program:	TOXICS
Program Data:	ISIS
Facility Alt.:	Burlington Environmental LLC Georgetown
Program ID:	Not reported
Date Interaction:	03/01/1988
Date Interaction 3:	03/01/1988
Facility ID:	47779679
Facility Company:	Burlington Environmental LLC Georgetown
Interaction:	I
Interaction 1:	TRI
Interaction 2:	Toxics Release Inventory

Map ID  
Direction  
Distance  
Elevation

MAP FINDINGS

Site

Database(s)

EDR ID Number  
EPA ID Number

**BURLINGTON ENVIRONMENTAL LLC GEORGETOWN (Continued)**

**1000299415**

Ecology Program:	HAZWASTE
Program Data:	EPCRA
Facility Alt.:	Not reported
Program ID:	WAD000812909
Date Interaction:	01/01/1998
Date Interaction 3:	01/01/1998
Facility ID:	47779679
Facility Company:	Burlington Environmental LLC Georgetown
Interaction:	I
Interaction 1:	HWOTHER
Interaction 2:	Haz Waste Management Activity
Ecology Program:	HAZWASTE
Program Data:	TURBOWASTE
Facility Alt.:	BURLINGTON ENVIRONMENTAL LLC GEORGETOWN
Program ID:	WAD000812909
Date Interaction:	12/31/2004
Date Interaction 3:	12/31/2004
Facility ID:	47779679
Facility Company:	Burlington Environmental LLC Georgetown
Interaction:	A
Interaction 1:	HWG
Interaction 2:	Hazardous Waste Generator
Ecology Program:	HAZWASTE
Program Data:	TURBOWASTE
Facility Alt.:	Burlington Environmental LLC Georgetown
Program ID:	WAD000812909
Date Interaction:	12/31/2009
Date Interaction 3:	12/31/2009
Facility ID:	47779679
Facility Company:	Burlington Environmental LLC Georgetown
Interaction:	A
Interaction 1:	ENFORFNL
Interaction 2:	Enforcement Final
Ecology Program:	HAZWASTE
Program Data:	DMS
Facility Alt.:	Not reported
Program ID:	Not reported
Date Interaction:	05/28/2010
Date Interaction 3:	05/28/2010
Facility ID:	47779679
Facility Company:	Burlington Environmental LLC Georgetown
Interaction:	A
Interaction 1:	ENFORFNL
Interaction 2:	Enforcement Final
Ecology Program:	HAZWASTE
Program Data:	DMS
Facility Alt.:	Not reported
Program ID:	Not reported
Date Interaction:	05/28/2010
Date Interaction 3:	05/28/2010
Facility ID:	47779679
Facility Company:	Burlington Environmental LLC Georgetown



Map ID  
Direction  
Distance  
Elevation

MAP FINDINGS

Site

Database(s)

EDR ID Number  
EPA ID Number

**BURLINGTON ENVIRONMENTAL LLC GEORGETOWN (Continued)**

**1000299415**

Interaction:	A
Interaction 1:	ENFORFNL
Interaction 2:	Enforcement Final
Ecology Program:	HAZWASTE
Program Data:	DMS
Facility Alt.:	Not reported
Program ID:	Not reported
Date Interaction:	05/28/2010
Date Interaction 3:	05/28/2010
Facility ID:	47779679
Facility Company:	Burlington Environmental LLC Georgetown
Interaction:	A
Interaction 1:	ENFORFNL
Interaction 2:	Enforcement Final
Ecology Program:	HAZWASTE
Program Data:	DMS
Facility Alt.:	Not reported
Program ID:	Not reported
Date Interaction:	05/28/2010
Date Interaction 3:	05/28/2010
Facility ID:	47779679
Facility Company:	Burlington Environmental LLC Georgetown
Interaction:	A
Interaction 1:	ENFORFNL
Interaction 2:	Enforcement Final
Ecology Program:	HAZWASTE
Program Data:	DMS
Facility Alt.:	Not reported
Program ID:	Not reported
Date Interaction:	05/28/2010
Date Interaction 3:	05/28/2010
Facility ID:	47779679
Facility Company:	Burlington Environmental LLC Georgetown
Interaction:	A
Interaction 1:	ENFORFNL
Interaction 2:	Enforcement Final
Ecology Program:	HAZWASTE
Program Data:	DMS
Facility Alt.:	Not reported
Program ID:	Not reported
Date Interaction:	05/28/2010
Date Interaction 3:	05/28/2010
Facility ID:	47779679
Facility Company:	Burlington Environmental LLC Georgetown
Interaction:	A
Interaction 1:	ENFORFNL
Interaction 2:	Enforcement Final
Ecology Program:	HAZWASTE
Program Data:	DMS
Facility Alt.:	Not reported
Program ID:	Not reported
Date Interaction:	05/28/2010
Date Interaction 3:	05/28/2010

Map ID  
Direction  
Distance  
Elevation

MAP FINDINGS

Site

Database(s)

EDR ID Number  
EPA ID Number

**BURLINGTON ENVIRONMENTAL LLC GEORGETOWN (Continued)**

**1000299415**

Facility ID: 47779679  
Facility Company: Burlington Environmental LLC Georgetown  
Interaction: A  
Interaction 1: ENFORFNL  
Interaction 2: Enforcement Final  
Ecology Program: HAZWASTE  
Program Data: DMS  
Facility Alt.: Not reported  
Program ID: Not reported  
Date Interaction: 05/28/2010  
Date Interaction 3: 05/28/2010

Facility ID: 47779679  
Facility Company: Burlington Environmental LLC Georgetown  
Interaction: A  
Interaction 1: ENFORFNL  
Interaction 2: Enforcement Final  
Ecology Program: HAZWASTE  
Program Data: DMS  
Facility Alt.: Not reported  
Program ID: Not reported  
Date Interaction: 05/28/2010  
Date Interaction 3: 05/28/2010

Facility ID: 47779679  
Facility Company: Burlington Environmental LLC Georgetown  
Interaction: A  
Interaction 1: ENFORFNL  
Interaction 2: Enforcement Final  
Ecology Program: HAZWASTE  
Program Data: DMS  
Facility Alt.: Not reported  
Program ID: Not reported  
Date Interaction: 05/28/2010  
Date Interaction 3: 05/28/2010

Facility Id: 47779679  
Latitude: 47.554167  
Longitude: -122.32166  
Ecology Interest Type Code: TIER2  
Facility ID: 47779679  
Facility Company: Burlington Environmental LLC Georgetown  
Interaction: I  
Interaction 1: UST  
Interaction 2: Underground Storage Tank  
Ecology Program: TOXICS  
Program Data: ISIS  
Facility Alt.: Not reported  
Program ID: Not reported  
Date Interaction: 12/31/1964  
Date Interaction 3: 12/31/1964

Facility ID: 47779679  
Facility Company: Burlington Environmental LLC Georgetown  
Interaction: I  
Interaction 1: HWG

Map ID  
Direction  
Distance  
Elevation

MAP FINDINGS

Site

Database(s)

EDR ID Number  
EPA ID Number

**BURLINGTON ENVIRONMENTAL LLC GEORGETOWN (Continued)**

**1000299415**

Interaction 2:	Hazardous Waste Generator
Ecology Program:	HAZWASTE
Program Data:	TURBOWASTE
Facility Alt.:	Not reported
Program ID:	WAD000812909
Date Interaction:	08/18/1980
Date Interaction 3:	08/18/1980
Facility ID:	47779679
Facility Company:	Burlington Environmental LLC Georgetown
Interaction:	I
Interaction 1:	HWTSTDF
Interaction 2:	Haz Treatment Storage Facility
Ecology Program:	HAZWASTE
Program Data:	TURBOWASTE
Facility Alt.:	Not reported
Program ID:	WAD000812909
Date Interaction:	08/18/1980
Date Interaction 3:	08/18/1980
Facility ID:	47779679
Facility Company:	Burlington Environmental LLC Georgetown
Interaction:	I
Interaction 1:	TIER2
Interaction 2:	Emergency/Haz Chem Rpt TIER2
Ecology Program:	HAZWASTE
Program Data:	EPCRA
Facility Alt.:	Not reported
Program ID:	WAD000812909
Date Interaction:	01/01/1987
Date Interaction 3:	01/01/1987
Facility ID:	47779679
Facility Company:	Burlington Environmental LLC Georgetown
Interaction:	A
Interaction 1:	SCS
Interaction 2:	State Cleanup Site
Ecology Program:	TOXICS
Program Data:	ISIS
Facility Alt.:	Burlington Environmental LLC Georgetown
Program ID:	Not reported
Date Interaction:	03/01/1988
Date Interaction 3:	03/01/1988
Facility ID:	47779679
Facility Company:	Burlington Environmental LLC Georgetown
Interaction:	I
Interaction 1:	TRI
Interaction 2:	Toxics Release Inventory
Ecology Program:	HAZWASTE
Program Data:	EPCRA
Facility Alt.:	Not reported
Program ID:	WAD000812909
Date Interaction:	01/01/1998
Date Interaction 3:	01/01/1998
Facility ID:	47779679

Map ID  
Direction  
Distance  
Elevation

MAP FINDINGS

Site

Database(s)

EDR ID Number  
EPA ID Number

**BURLINGTON ENVIRONMENTAL LLC GEORGETOWN (Continued)**

**1000299415**

Facility Company: Burlington Environmental LLC Georgetown  
Interaction: I  
Interaction 1: HWOTHER  
Interaction 2: Haz Waste Management Activity  
Ecology Program: HAZWASTE  
Program Data: TURBOWASTE  
Facility Alt.: BURLINGTON ENVIRONMENTAL LLC GEORGETOWN  
Program ID: WAD000812909  
Date Interaction: 12/31/2004  
Date Interaction 3: 12/31/2004

Facility ID: 47779679  
Facility Company: Burlington Environmental LLC Georgetown  
Interaction: A  
Interaction 1: HWG  
Interaction 2: Hazardous Waste Generator  
Ecology Program: HAZWASTE  
Program Data: TURBOWASTE  
Facility Alt.: Burlington Environmental LLC Georgetown  
Program ID: WAD000812909  
Date Interaction: 12/31/2009  
Date Interaction 3: 12/31/2009

Facility ID: 47779679  
Facility Company: Burlington Environmental LLC Georgetown  
Interaction: A  
Interaction 1: ENFORFNL  
Interaction 2: Enforcement Final  
Ecology Program: HAZWASTE  
Program Data: DMS  
Facility Alt.: Not reported  
Program ID: Not reported  
Date Interaction: 05/28/2010  
Date Interaction 3: 05/28/2010

Facility ID: 47779679  
Facility Company: Burlington Environmental LLC Georgetown  
Interaction: A  
Interaction 1: ENFORFNL  
Interaction 2: Enforcement Final  
Ecology Program: HAZWASTE  
Program Data: DMS  
Facility Alt.: Not reported  
Program ID: Not reported  
Date Interaction: 05/28/2010  
Date Interaction 3: 05/28/2010

Facility ID: 47779679  
Facility Company: Burlington Environmental LLC Georgetown  
Interaction: A  
Interaction 1: ENFORFNL  
Interaction 2: Enforcement Final  
Ecology Program: HAZWASTE  
Program Data: DMS  
Facility Alt.: Not reported  
Program ID: Not reported  
Date Interaction: 05/28/2010

Map ID  
Direction  
Distance  
Elevation

MAP FINDINGS

Site

Database(s)

EDR ID Number  
EPA ID Number

**BURLINGTON ENVIRONMENTAL LLC GEORGETOWN (Continued)**

**1000299415**

Date Interaction 3: 05/28/2010  
  
Facility ID: 47779679  
Facility Company: Burlington Environmental LLC Georgetown  
Interaction: A  
Interaction 1: ENFORFNL  
Interaction 2: Enforcement Final  
Ecology Program: HAZWASTE  
Program Data: DMS  
Facility Alt.: Not reported  
Program ID: Not reported  
Date Interaction: 05/28/2010  
Date Interaction 3: 05/28/2010

Facility ID: 47779679  
Facility Company: Burlington Environmental LLC Georgetown  
Interaction: A  
Interaction 1: ENFORFNL  
Interaction 2: Enforcement Final  
Ecology Program: HAZWASTE  
Program Data: DMS  
Facility Alt.: Not reported  
Program ID: Not reported  
Date Interaction: 05/28/2010  
Date Interaction 3: 05/28/2010

Facility ID: 47779679  
Facility Company: Burlington Environmental LLC Georgetown  
Interaction: A  
Interaction 1: ENFORFNL  
Interaction 2: Enforcement Final  
Ecology Program: HAZWASTE  
Program Data: DMS  
Facility Alt.: Not reported  
Program ID: Not reported  
Date Interaction: 05/28/2010  
Date Interaction 3: 05/28/2010

Facility ID: 47779679  
Facility Company: Burlington Environmental LLC Georgetown  
Interaction: A  
Interaction 1: ENFORFNL  
Interaction 2: Enforcement Final  
Ecology Program: HAZWASTE  
Program Data: DMS  
Facility Alt.: Not reported  
Program ID: Not reported  
Date Interaction: 05/28/2010  
Date Interaction 3: 05/28/2010

Facility ID: 47779679  
Facility Company: Burlington Environmental LLC Georgetown  
Interaction: A  
Interaction 1: ENFORFNL  
Interaction 2: Enforcement Final  
Ecology Program: HAZWASTE  
Program Data: DMS

Map ID  
Direction  
Distance  
Elevation

MAP FINDINGS

Site

Database(s)

EDR ID Number  
EPA ID Number

**BURLINGTON ENVIRONMENTAL LLC GEORGETOWN (Continued)**

**1000299415**

Facility Alt.:	Not reported
Program ID:	Not reported
Date Interaction:	05/28/2010
Date Interaction 3:	05/28/2010
Facility ID:	47779679
Facility Company:	Burlington Environmental LLC Georgetown
Interaction:	A
Interaction 1:	ENFORFNL
Interaction 2:	Enforcement Final
Ecology Program:	HAZWASTE
Program Data:	DMS
Facility Alt.:	Not reported
Program ID:	Not reported
Date Interaction:	05/28/2010
Date Interaction 3:	05/28/2010
Facility ID:	47779679
Facility Company:	Burlington Environmental LLC Georgetown
Interaction:	A
Interaction 1:	ENFORFNL
Interaction 2:	Enforcement Final
Ecology Program:	HAZWASTE
Program Data:	DMS
Facility Alt.:	Not reported
Program ID:	Not reported
Date Interaction:	05/28/2010
Date Interaction 3:	05/28/2010
Facility Id:	47779679
Latitude:	47.554167
Longitude:	-122.32166
Ecology Interest Type Code:	TRI
Facility ID:	47779679
Facility Company:	Burlington Environmental LLC Georgetown
Interaction:	I
Interaction 1:	UST
Interaction 2:	Underground Storage Tank
Ecology Program:	TOXICS
Program Data:	ISIS
Facility Alt.:	Not reported
Program ID:	Not reported
Date Interaction:	12/31/1964
Date Interaction 3:	12/31/1964
Facility ID:	47779679
Facility Company:	Burlington Environmental LLC Georgetown
Interaction:	I
Interaction 1:	HWG
Interaction 2:	Hazardous Waste Generator
Ecology Program:	HAZWASTE
Program Data:	TURBOWASTE
Facility Alt.:	Not reported
Program ID:	WAD000812909
Date Interaction:	08/18/1980
Date Interaction 3:	08/18/1980

Map ID  
Direction  
Distance  
Elevation

MAP FINDINGS

Site

Database(s)

EDR ID Number  
EPA ID Number

**BURLINGTON ENVIRONMENTAL LLC GEORGETOWN (Continued)**

**1000299415**

Facility ID: 47779679  
Facility Company: Burlington Environmental LLC Georgetown  
Interaction: I  
Interaction 1: HWTSDF  
Interaction 2: Haz Treatment Storage Facility  
Ecology Program: HAZWASTE  
Program Data: TURBOWASTE  
Facility Alt.: Not reported  
Program ID: WAD000812909  
Date Interaction: 08/18/1980  
Date Interaction 3: 08/18/1980

Facility ID: 47779679  
Facility Company: Burlington Environmental LLC Georgetown  
Interaction: I  
Interaction 1: TIER2  
Interaction 2: Emergency/Haz Chem Rpt TIER2  
Ecology Program: HAZWASTE  
Program Data: EPCRA  
Facility Alt.: Not reported  
Program ID: WAD000812909  
Date Interaction: 01/01/1987  
Date Interaction 3: 01/01/1987

Facility ID: 47779679  
Facility Company: Burlington Environmental LLC Georgetown  
Interaction: A  
Interaction 1: SCS  
Interaction 2: State Cleanup Site  
Ecology Program: TOXICS  
Program Data: ISIS  
Facility Alt.: Burlington Environmental LLC Georgetown  
Program ID: Not reported  
Date Interaction: 03/01/1988  
Date Interaction 3: 03/01/1988

Facility ID: 47779679  
Facility Company: Burlington Environmental LLC Georgetown  
Interaction: I  
Interaction 1: TRI  
Interaction 2: Toxics Release Inventory  
Ecology Program: HAZWASTE  
Program Data: EPCRA  
Facility Alt.: Not reported  
Program ID: WAD000812909  
Date Interaction: 01/01/1998  
Date Interaction 3: 01/01/1998

Facility ID: 47779679  
Facility Company: Burlington Environmental LLC Georgetown  
Interaction: I  
Interaction 1: HWOTHER  
Interaction 2: Haz Waste Management Activity  
Ecology Program: HAZWASTE  
Program Data: TURBOWASTE  
Facility Alt.: BURLINGTON ENVIRONMENTAL LLC GEORGETOWN  
Program ID: WAD000812909

Map ID  
Direction  
Distance  
Elevation

MAP FINDINGS

Site

Database(s)

EDR ID Number  
EPA ID Number

**BURLINGTON ENVIRONMENTAL LLC GEORGETOWN (Continued)**

**1000299415**

Date Interaction:	12/31/2004
Date Interaction 3:	12/31/2004
Facility ID:	47779679
Facility Company:	Burlington Environmental LLC Georgetown
Interaction:	A
Interaction 1:	HWG
Interaction 2:	Hazardous Waste Generator
Ecology Program:	HAZWASTE
Program Data:	TURBOWASTE
Facility Alt.:	Burlington Environmental LLC Georgetown
Program ID:	WAD000812909
Date Interaction:	12/31/2009
Date Interaction 3:	12/31/2009
Facility ID:	47779679
Facility Company:	Burlington Environmental LLC Georgetown
Interaction:	A
Interaction 1:	ENFORFNL
Interaction 2:	Enforcement Final
Ecology Program:	HAZWASTE
Program Data:	DMS
Facility Alt.:	Not reported
Program ID:	Not reported
Date Interaction:	05/28/2010
Date Interaction 3:	05/28/2010
Facility ID:	47779679
Facility Company:	Burlington Environmental LLC Georgetown
Interaction:	A
Interaction 1:	ENFORFNL
Interaction 2:	Enforcement Final
Ecology Program:	HAZWASTE
Program Data:	DMS
Facility Alt.:	Not reported
Program ID:	Not reported
Date Interaction:	05/28/2010
Date Interaction 3:	05/28/2010
Facility ID:	47779679
Facility Company:	Burlington Environmental LLC Georgetown
Interaction:	A
Interaction 1:	ENFORFNL
Interaction 2:	Enforcement Final
Ecology Program:	HAZWASTE
Program Data:	DMS
Facility Alt.:	Not reported
Program ID:	Not reported
Date Interaction:	05/28/2010
Date Interaction 3:	05/28/2010
Facility ID:	47779679
Facility Company:	Burlington Environmental LLC Georgetown
Interaction:	A
Interaction 1:	ENFORFNL
Interaction 2:	Enforcement Final
Ecology Program:	HAZWASTE



Map ID  
Direction  
Distance  
Elevation

MAP FINDINGS

Site

Database(s)

EDR ID Number  
EPA ID Number

**BURLINGTON ENVIRONMENTAL LLC GEORGETOWN (Continued)**

**1000299415**

Program Data:	DMS
Facility Alt.:	Not reported
Program ID:	Not reported
Date Interaction:	05/28/2010
Date Interaction 3:	05/28/2010
Facility ID:	47779679
Facility Company:	Burlington Environmental LLC Georgetown
Interaction:	A
Interaction 1:	ENFORFNL
Interaction 2:	Enforcement Final
Ecology Program:	HAZWASTE
Program Data:	DMS
Facility Alt.:	Not reported
Program ID:	Not reported
Date Interaction:	05/28/2010
Date Interaction 3:	05/28/2010
Facility ID:	47779679
Facility Company:	Burlington Environmental LLC Georgetown
Interaction:	A
Interaction 1:	ENFORFNL
Interaction 2:	Enforcement Final
Ecology Program:	HAZWASTE
Program Data:	DMS
Facility Alt.:	Not reported
Program ID:	Not reported
Date Interaction:	05/28/2010
Date Interaction 3:	05/28/2010
Facility ID:	47779679
Facility Company:	Burlington Environmental LLC Georgetown
Interaction:	A
Interaction 1:	ENFORFNL
Interaction 2:	Enforcement Final
Ecology Program:	HAZWASTE
Program Data:	DMS
Facility Alt.:	Not reported
Program ID:	Not reported
Date Interaction:	05/28/2010
Date Interaction 3:	05/28/2010
Facility ID:	47779679
Facility Company:	Burlington Environmental LLC Georgetown
Interaction:	A

Map ID  
Direction  
Distance  
Elevation

MAP FINDINGS

Site

Database(s)

EDR ID Number  
EPA ID Number

**BURLINGTON ENVIRONMENTAL LLC GEORGETOWN (Continued)**

**1000299415**

Interaction 1:	ENFORFNL
Interaction 2:	Enforcement Final
Ecology Program:	HAZWASTE
Program Data:	DMS
Facility Alt.:	Not reported
Program ID:	Not reported
Date Interaction:	05/28/2010
Date Interaction 3:	05/28/2010
Facility ID:	47779679
Facility Company:	Burlington Environmental LLC Georgetown
Interaction:	A
Interaction 1:	ENFORFNL
Interaction 2:	Enforcement Final
Ecology Program:	HAZWASTE
Program Data:	DMS
Facility Alt.:	Not reported
Program ID:	Not reported
Date Interaction:	05/28/2010
Date Interaction 3:	05/28/2010
Facility Id:	47779679
Latitude:	47.554167
Longitude:	-122.32166
Ecology Interest Type Code:	UST
Facility ID:	47779679
Facility Company:	Burlington Environmental LLC Georgetown
Interaction:	I
Interaction 1:	UST
Interaction 2:	Underground Storage Tank
Ecology Program:	TOXICS
Program Data:	ISIS
Facility Alt.:	Not reported
Program ID:	Not reported
Date Interaction:	12/31/1964
Date Interaction 3:	12/31/1964
Facility ID:	47779679
Facility Company:	Burlington Environmental LLC Georgetown
Interaction:	I
Interaction 1:	HWG
Interaction 2:	Hazardous Waste Generator
Ecology Program:	HAZWASTE
Program Data:	TURBOWASTE
Facility Alt.:	Not reported
Program ID:	WAD000812909
Date Interaction:	08/18/1980
Date Interaction 3:	08/18/1980
Facility ID:	47779679
Facility Company:	Burlington Environmental LLC Georgetown
Interaction:	I
Interaction 1:	HWTSDF
Interaction 2:	Haz Treatment Storage Facility
Ecology Program:	HAZWASTE
Program Data:	TURBOWASTE

Map ID  
Direction  
Distance  
Elevation

MAP FINDINGS

Site

Database(s)

EDR ID Number  
EPA ID Number

**BURLINGTON ENVIRONMENTAL LLC GEORGETOWN (Continued)**

**1000299415**

Facility Alt.:	Not reported
Program ID:	WAD000812909
Date Interaction:	08/18/1980
Date Interaction 3:	08/18/1980
Facility ID:	47779679
Facility Company:	Burlington Environmental LLC Georgetown
Interaction:	I
Interaction 1:	TIER2
Interaction 2:	Emergency/Haz Chem Rpt TIER2
Ecology Program:	HAZWASTE
Program Data:	EPCRA
Facility Alt.:	Not reported
Program ID:	WAD000812909
Date Interaction:	01/01/1987
Date Interaction 3:	01/01/1987
Facility ID:	47779679
Facility Company:	Burlington Environmental LLC Georgetown
Interaction:	A
Interaction 1:	SCS
Interaction 2:	State Cleanup Site
Ecology Program:	TOXICS
Program Data:	ISIS
Facility Alt.:	Burlington Environmental LLC Georgetown
Program ID:	Not reported
Date Interaction:	03/01/1988
Date Interaction 3:	03/01/1988
Facility ID:	47779679
Facility Company:	Burlington Environmental LLC Georgetown
Interaction:	I
Interaction 1:	TRI
Interaction 2:	Toxics Release Inventory
Ecology Program:	HAZWASTE
Program Data:	EPCRA
Facility Alt.:	Not reported
Program ID:	WAD000812909
Date Interaction:	01/01/1998
Date Interaction 3:	01/01/1998
Facility ID:	47779679
Facility Company:	Burlington Environmental LLC Georgetown
Interaction:	I
Interaction 1:	HWOTHER
Interaction 2:	Haz Waste Management Activity
Ecology Program:	HAZWASTE
Program Data:	TURBOWASTE
Facility Alt.:	BURLINGTON ENVIRONMENTAL LLC GEORGETOWN
Program ID:	WAD000812909
Date Interaction:	12/31/2004
Date Interaction 3:	12/31/2004
Facility ID:	47779679
Facility Company:	Burlington Environmental LLC Georgetown
Interaction:	A
Interaction 1:	HWG

Map ID  
Direction  
Distance  
Elevation

MAP FINDINGS

Site

Database(s)

EDR ID Number  
EPA ID Number

**BURLINGTON ENVIRONMENTAL LLC GEORGETOWN (Continued)**

**1000299415**

Interaction 2: Hazardous Waste Generator  
Ecology Program: HAZWASTE  
Program Data: TURBOWASTE  
Facility Alt.: Burlington Environmental LLC Georgetown  
Program ID: WAD000812909  
Date Interaction: 12/31/2009  
Date Interaction 3: 12/31/2009

Facility ID: 47779679  
Facility Company: Burlington Environmental LLC Georgetown  
Interaction: A  
Interaction 1: ENFORFNL  
Interaction 2: Enforcement Final  
Ecology Program: HAZWASTE  
Program Data: DMS  
Facility Alt.: Not reported  
Program ID: Not reported  
Date Interaction: 05/28/2010  
Date Interaction 3: 05/28/2010

Facility ID: 47779679  
Facility Company: Burlington Environmental LLC Georgetown  
Interaction: A  
Interaction 1: ENFORFNL  
Interaction 2: Enforcement Final  
Ecology Program: HAZWASTE  
Program Data: DMS  
Facility Alt.: Not reported  
Program ID: Not reported  
Date Interaction: 05/28/2010  
Date Interaction 3: 05/28/2010

Facility ID: 47779679  
Facility Company: Burlington Environmental LLC Georgetown  
Interaction: A  
Interaction 1: ENFORFNL  
Interaction 2: Enforcement Final  
Ecology Program: HAZWASTE  
Program Data: DMS  
Facility Alt.: Not reported  
Program ID: Not reported  
Date Interaction: 05/28/2010  
Date Interaction 3: 05/28/2010

Facility ID: 47779679  
Facility Company: Burlington Environmental LLC Georgetown  
Interaction: A  
Interaction 1: ENFORFNL  
Interaction 2: Enforcement Final  
Ecology Program: HAZWASTE  
Program Data: DMS  
Facility Alt.: Not reported  
Program ID: Not reported  
Date Interaction: 05/28/2010  
Date Interaction 3: 05/28/2010

Facility ID: 47779679

Map ID  
Direction  
Distance  
Elevation

MAP FINDINGS

Site

Database(s)

EDR ID Number  
EPA ID Number

**BURLINGTON ENVIRONMENTAL LLC GEORGETOWN (Continued)**

**1000299415**

Facility Company: Burlington Environmental LLC Georgetown  
Interaction: A  
Interaction 1: ENFORFNL  
Interaction 2: Enforcement Final  
Ecology Program: HAZWASTE  
Program Data: DMS  
Facility Alt.: Not reported  
Program ID: Not reported  
Date Interaction: 05/28/2010  
Date Interaction 3: 05/28/2010

Facility ID: 47779679  
Facility Company: Burlington Environmental LLC Georgetown  
Interaction: A  
Interaction 1: ENFORFNL  
Interaction 2: Enforcement Final  
Ecology Program: HAZWASTE  
Program Data: DMS  
Facility Alt.: Not reported  
Program ID: Not reported  
Date Interaction: 05/28/2010  
Date Interaction 3: 05/28/2010

Facility ID: 47779679  
Facility Company: Burlington Environmental LLC Georgetown  
Interaction: A  
Interaction 1: ENFORFNL  
Interaction 2: Enforcement Final  
Ecology Program: HAZWASTE  
Program Data: DMS  
Facility Alt.: Not reported  
Program ID: Not reported  
Date Interaction: 05/28/2010  
Date Interaction 3: 05/28/2010

Facility ID: 47779679  
Facility Company: Burlington Environmental LLC Georgetown  
Interaction: A  
Interaction 1: ENFORFNL  
Interaction 2: Enforcement Final  
Ecology Program: HAZWASTE  
Program Data: DMS  
Facility Alt.: Not reported  
Program ID: Not reported  
Date Interaction: 05/28/2010  
Date Interaction 3: 05/28/2010

Facility ID: 47779679  
Facility Company: Burlington Environmental LLC Georgetown  
Interaction: A  
Interaction 1: ENFORFNL  
Interaction 2: Enforcement Final  
Ecology Program: HAZWASTE  
Program Data: DMS  
Facility Alt.: Not reported  
Program ID: Not reported  
Date Interaction: 05/28/2010

Map ID  
Direction  
Distance  
Elevation

MAP FINDINGS

Site

Database(s)

EDR ID Number  
EPA ID Number

**BURLINGTON ENVIRONMENTAL LLC GEORGETOWN (Continued)**

**1000299415**

Date Interaction 3: 05/28/2010  
  
Facility ID: 47779679  
Facility Company: Burlington Environmental LLC Georgetown  
Interaction: A  
Interaction 1: ENFORFNL  
Interaction 2: Enforcement Final  
Ecology Program: HAZWASTE  
Program Data: DMS  
Facility Alt.: Not reported  
Program ID: Not reported  
Date Interaction: 05/28/2010  
Date Interaction 3: 05/28/2010

**UIC:**

Site Number: 31440  
Site Status: Rule-authorized  
Owner Name: William Beck - PSC  
Well Status: Active  
EPA Well Type: 5X27  
Well Count: 1  
Latitude: 47.5537629  
Longitude: -122.32298  
Groundwater Protection Act: Not reported

Site Number: 31440  
Site Status: Rule-authorized  
Owner Name: William Beck - PSC  
Well Status: Active  
EPA Well Type: 5X27  
Well Count: 1  
Latitude: 47.5541610  
Longitude: -122.32426  
Groundwater Protection Act: Not reported

**WA MANIFEST:**

Facility Site ID Number: 47779679  
SWC Desc: Not reported  
FWC Desc: Not reported  
Form Comm: Not reported  
Data Year: Not reported  
Permit by Rule: No  
Treatment by Generator: No  
Mixed radioactive waste: No  
Importer of hazardous waste: No  
Immediate recycler: No  
Treatment/Storage/Disposal/Recycling Facility: No  
Generator of dangerous fuel waste: No  
Generator marketing to burner: No  
"Other marketers (i.e., blender, distributor, etc.)": No  
Utility boiler burner: No  
Industry boiler burner: No  
Industrial Furnace: No  
Smelter defferal: No  
Universal waste - batteries - generate: No

Map ID  
Direction  
Distance  
Elevation

MAP FINDINGS

Site

Database(s)

EDR ID Number  
EPA ID Number

**BURLINGTON ENVIRONMENTAL LLC GEORGETOWN (Continued)**

**1000299415**

Universal waste - thermostats - generate: No  
Universal waste - mercury - generate: No  
Universal waste - lamps - generate: No  
Universal waste - batteries - accumulate: No  
Universal waste - thermostats - accumulate: No  
Universal waste - mercury - accumulate: No  
Universal waste - lamps - accumulate: No  
Destination Facility for Universal Waste: No  
Off-specification used oil burner - utility boiler: No  
Off-specification used oil burner - industrial boiler: No  
Off-specification used oil burner - industrial furnace: No  
EPA ID: WAD000812909  
Facility Address 2: Not reported  
TAX REG NBR: 600019753  
NAICS CD: 562211  
BUSINESS TYPE: Previous RCRA TSD-closed  
MAIL NAME: Burlington Environmental Inc  
MAIL ADDR LINE1: 18000 72 Ave S. Suite 217  
MAIL CITY,ST,ZIP: KENT, WA 98032  
MAIL COUNTRY: UNITED STATES  
LEGAL ORG NAME: Burlington Environmental Inc  
LEGAL ORG TYPE: Private  
LEGAL ADDR LINE1: 18000 72 Ave S. Suite 217  
LEGAL CITY,ST,ZIP: KENT, WA 98032  
LEGAL COUNTRY: UNITED STATES  
LEGAL PHONE NBR: (425)227-0311  
LEGAL EFFECTIVE DATE: 11/14/1996  
LAND ORG NAME: Burlington Environmental Inc  
LAND ORG TYPE: Private  
LAND PERSON NAME: Not reported  
LAND ADDR LINE1: 18000 72 Ave S. Suite 217  
LAND CITY,ST,ZIP: KENT, WA 98032  
LAND COUNTRY: UNITED STATES  
LAND PHONE NBR: (425)227-0311  
OPERATOR ORG NAME: Burlington Environmental Inc  
OPERATOR ORG TYPE: Private  
OPERATOR ADDR LINE1: 18000 72 Ave. S Suite 217  
OPERATOR CITY,ST,ZIP: KENT, WA 98032  
OPERATOR COUNTRY: UNITED STATES  
OPERATOR PHONE NBR: (425)227-0311  
OPERATOR EFFECTIVE DATE: 11/14/1996  
SITE CONTACT NAME: Laurel A LaFata  
SITE CONTACT ADDR LINE1: 18000 72 Ave. S Suite 217  
SITE CONTACT ZIP: KENT, WA 98032  
SITE CONTACT COUNTRY: UNITED STATES  
SITE CONTACT PHONE NBR: (425)204-7063  
SITE CONTACT EMAIL: Llafata@pscnow.com  
FORM CONTACT NAME: Laurel A LaFata  
FORM CONTACT ADDR LINE1: 18000 72 Ave. S Suite 217  
FORM CONTACT CITY,ST,ZIP: Kent, WA 98032  
FORM CONTACT COUNTRY: UNITED STATES  
FORM CONTACT PHONE NBR: (425)204-7063  
FORM CONTACT EMAIL: Llafata@pscnow.com  
GEN STATUS CD: XQG  
MONTHLY GENERATION: No  
BATCH GENERATION: No  
ONE TIME GENERATION: No

Map ID  
Direction  
Distance  
Elevation

MAP FINDINGS

Site

Database(s)

EDR ID Number  
EPA ID Number

**BURLINGTON ENVIRONMENTAL LLC GEORGETOWN (Continued)**

**1000299415**

TRANSPORTS OWN WASTE: No  
TRANSPORTS OTHRS WASTE: No  
RECYCLER ONSITE: No  
TRANSFER FACILITY: No  
OTHER EXEMPTION: Not reported  
UW BATTERY GEN: No  
USED OIL TRANSPORTER: No  
USED OIL TRANSFER FACILITY: No  
USED OIL PROCESSOR: No  
USED OIL REREFINER: No  
USED OIL FUEL MRKTR DIRECTS SHPMNTS: No  
USED OIL FUEL MRKTR MEETS SPECS: No

Facility Site ID Number: 47779679  
SWC Desc: Not reported  
FWC Desc: Not reported  
Form Comm: Not reported  
Data Year: Not reported  
Permit by Rule: FALSE  
Treatment by Generator: FALSE  
Mixed radioactive waste: FALSE  
Importer of hazardous waste: FALSE  
Immediate recycler: FALSE  
Treatment/Storage/Disposal/Recycling Facility: FALSE  
Generator of dangerous fuel waste: FALSE  
Generator marketing to burner: FALSE  
"Other marketers (i.e., blender, distributor, etc.)": FALSE  
Utility boiler burner: FALSE  
Industry boiler burner: FALSE  
Industrial Furnace: FALSE  
Smelter defferal: FALSE  
Universal waste - batteries - generate: FALSE  
Universal waste - thermostats - generate: FALSE  
Universal waste - mercury - generate: FALSE  
Universal waste - lamps - generate: FALSE  
Universal waste - batteries - accumulate: FALSE  
Universal waste - thermostats - accumulate: FALSE  
Universal waste - mercury - accumulate: FALSE  
Universal waste - lamps - accumulate: FALSE  
Destination Facility for Universal Waste: FALSE  
Off-specification used oil burner - utility boiler: FALSE  
Off-specification used oil burner - industrial boiler: FALSE  
Off-specification used oil burner - industrial furnace: FALSE  
EPA ID: WAD000812909  
Facility Address 2: Not reported  
TAX REG NBR: 600019753  
NAICS CD: 562211  
BUSINESS TYPE: Previous RCRA TSDf-closed  
MAIL NAME: Burlington Environmental Inc  
MAIL ADDR LINE1: 18000 72 Ave S. Suite 217  
MAIL CITY,ST,ZIP: KENT, WA 98032  
MAIL COUNTRY: UNITED STATES  
LEGAL ORG NAME: Burlington Environmental Inc  
LEGAL ORG TYPE: Private  
LEGAL ADDR LINE1: 18000 72 Ave S. Suite 217  
LEGAL CITY,ST,ZIP: KENT, WA 98032  
LEGAL COUNTRY: UNITED STATES



Map ID  
Direction  
Distance  
Elevation

MAP FINDINGS

Site

Database(s)

EDR ID Number  
EPA ID Number

**BURLINGTON ENVIRONMENTAL LLC GEORGETOWN (Continued)**

**1000299415**

LEGAL PHONE NBR: (425)227-0311  
LEGAL EFFECTIVE DATE: 11/14/1996  
LAND ORG NAME: Burlington Environmental Inc  
LAND ORG TYPE: Private  
LAND PERSON NAME: Not reported  
LAND ADDR LINE1: 18000 72 Ave S. Suite 217  
LAND CITY,ST,ZIP: KENT, WA 98032  
LAND COUNTRY: UNITED STATES  
LAND PHONE NBR: (425)227-0311  
OPERATOR ORG NAME: Burlington Environmental Inc  
OPERATOR ORG TYPE: Private  
OPERATOR ADDR LINE1: 18000 72 Ave. S Suite 217  
OPERATOR CITY,ST,ZIP: KENT, WA 98032  
OPERATOR COUNTRY: UNITED STATES  
OPERATOR PHONE NBR: (425)227-0311  
OPERATOR EFFECTIVE DATE: 11/14/1996  
SITE CONTACT NAME: Laurel A LaFata  
SITE CONTACT ADDR LINE1: 18000 72 Ave. S Suite 217  
SITE CONTACT ZIP: KENT, WA 98032  
SITE CONTACT COUNTRY: UNITED STATES  
SITE CONTACT PHONE NBR: (425)204-7063  
SITE CONTACT EMAIL: Llafata@pscnow.com  
FORM CONTACT NAME: Laurel A LaFata  
FORM CONTACT ADDR LINE1: 18000 72 Ave. S Suite 217  
FORM CONTACT CITY,ST,ZIP: Kent, WA 98032  
FORM CONTACT COUNTRY: UNITED STATES  
FORM CONTACT PHONE NBR: (425)204-7063  
FORM CONTACT EMAIL: Llafata@pscnow.com  
GEN STATUS CD: XQG  
MONTHLY GENERATION: FALSE  
BATCH GENERATION: FALSE  
ONE TIME GENERATION: FALSE  
TRANSPORTS OWN WASTE: FALSE  
TRANSPORTS OTHRS WASTE: FALSE  
RECYCLER ONSITE: FALSE  
TRANSFER FACILITY: FALSE  
OTHER EXEMPTION: Not reported  
UW BATTERY GEN: FALSE  
USED OIL TRANSPORTER: FALSE  
USED OIL TRANSFER FACILITY: FALSE  
USED OIL PROCESSOR: FALSE  
USED OIL REREFINER: FALSE  
USED OIL FUEL MRKTR DIRECTS SHPMNTS: FALSE  
USED OIL FUEL MRKTR MEETS SPECS: FALSE  
  
Facility Site ID Number: 47779679  
SWC Desc: Not reported  
FWC Desc: Not reported  
Form Comm: Not reported  
Data Year: 2012  
Permit by Rule: False  
Treatment by Generator: False  
Mixed radioactive waste: False  
Importer of hazardous waste: False  
Immediate recycler: False  
Treatment/Storage/Disposal/Recycling Facility: False  
Generator of dangerous fuel waste: False

Map ID  
Direction  
Distance  
Elevation

MAP FINDINGS

Site

Database(s)

EDR ID Number  
EPA ID Number

**BURLINGTON ENVIRONMENTAL LLC GEORGETOWN (Continued)**

**1000299415**

Generator marketing to burner: False  
"Other marketers (i.e., blender, distributor, etc.)": False  
Utility boiler burner: False  
Industry boiler burner: False  
Industrial Furnace: False  
Smelter deferral: False  
Universal waste - batteries - generate: False  
Universal waste - thermostats - generate: False  
Universal waste - mercury - generate: False  
Universal waste - lamps - generate: False  
Universal waste - batteries - accumulate: False  
Universal waste - thermostats - accumulate: False  
Universal waste - mercury - accumulate: False  
Universal waste - lamps - accumulate: False  
Destination Facility for Universal Waste: False  
Off-specification used oil burner - utility boiler: False  
Off-specification used oil burner - industrial boiler: False  
Off-specification used oil burner - industrial furnace: False  
EPA ID: WAD000812909  
Facility Address 2: Not reported  
TAX REG NBR: 600019753  
NAICS CD: 562211  
BUSINESS TYPE: Previous RCRA TSD-closed  
MAIL NAME: Burlington Environmental LLC  
MAIL ADDR LINE1: 18000 72nd Ave S. Suite 217  
MAIL CITY,ST,ZIP: KENT, WA 98032  
MAIL COUNTRY: UNITED STATES  
LEGAL ORG NAME: Burlington Environmental LLC  
LEGAL ORG TYPE: Private  
LEGAL ADDR LINE1: 18000 72nd Ave S. Suite 217  
LEGAL CITY,ST,ZIP: KENT, WA 98032  
LEGAL COUNTRY: UNITED STATES  
LEGAL PHONE NBR: (425)227-0311  
LEGAL EFFECTIVE DATE: 11/14/1996  
LAND ORG NAME: Burlington Environmental LLC  
LAND ORG TYPE: Private  
LAND PERSON NAME: Not reported  
LAND ADDR LINE1: 18000 72nd Ave S. Suite 217  
LAND CITY,ST,ZIP: KENT, WA 98032  
LAND COUNTRY: UNITED STATES  
LAND PHONE NBR: (425)227-0311  
OPERATOR ORG NAME: Burlington Environmental LLC  
OPERATOR ORG TYPE: Private  
OPERATOR ADDR LINE1: 18000 72nd Ave. S Suite 217  
OPERATOR CITY,ST,ZIP: KENT, WA 98032  
OPERATOR COUNTRY: UNITED STATES  
OPERATOR PHONE NBR: 425-766-6297  
OPERATOR EFFECTIVE DATE: 11/14/1996  
SITE CONTACT NAME: Guadalupe Montes  
SITE CONTACT ADDR LINE1: 18000 72nd Ave. S Suite 217  
SITE CONTACT ZIP: KENT, WA 98032  
SITE CONTACT COUNTRY: UNITED STATES  
SITE CONTACT PHONE NBR: 425-766-6297  
SITE CONTACT EMAIL: Guadalupe.Montes@pscnow.com  
FORM CONTACT NAME: Guadalupe Montes  
FORM CONTACT ADDR LINE1: 18000 72nd Ave. S Suite 217  
FORM CONTACT CITY,ST,ZIP: KENT, WA 98032

Map ID  
Direction  
Distance  
Elevation

MAP FINDINGS

Site

Database(s)

EDR ID Number  
EPA ID Number

**BURLINGTON ENVIRONMENTAL LLC GEORGETOWN (Continued)**

**1000299415**

FORM CONTACT COUNTRY: UNITED STATES  
FORM CONTACT PHONE NBR: 425-766-6297  
FORM CONTACT EMAIL: Guadalupe.Montes@pscnow.com  
GEN STATUS CD: MQG  
MONTHLY GENERATION: True  
BATCH GENERATION: False  
ONE TIME GENERATION: False  
TRANSPORTS OWN WASTE: False  
TRANSPORTS OTHRS WASTE: False  
RECYCLER ONSITE: False  
TRANSFER FACILITY: False  
OTHER EXEMPTION: Not reported  
UW BATTERY GEN: False  
USED OIL TRANSPORTER: False  
USED OIL TRANSFER FACILITY: False  
USED OIL PROCESSOR: False  
USED OIL REREFINER: False  
USED OIL FUEL MRKTR DIRECTS SHPMNTS: False  
USED OIL FUEL MRKTR MEETS SPECS: False

Facility Site ID Number: 47779679  
SWC Desc: Not reported  
FWC Desc: D001  
Form Comm: Not reported  
Data Year: 2011  
Permit by Rule: False  
Treatment by Generator: False  
Mixed radioactive waste: False  
Importer of hazardous waste: False  
Immediate recycler: False  
Treatment/Storage/Disposal/Recycling Facility: False  
Generator of dangerous fuel waste: False  
Generator marketing to burner: False  
"Other marketers (i.e., blender, distributor, etc.)": False  
Utility boiler burner: False  
Industry boiler burner: False  
Industrial Furnace: False  
Smelter defferal: False  
Universal waste - batteries - generate: False  
Universal waste - thermostats - generate: False  
Universal waste - mercury - generate: False  
Universal waste - lamps - generate: False  
Universal waste - batteries - accumulate: False  
Universal waste - thermostats - accumulate: False  
Universal waste - mercury - accumulate: False  
Universal waste - lamps - accumulate: False  
Destination Facility for Universal Waste: False  
Off-specification used oil burner - utility boiler: False  
Off-specification used oil burner - industrial boiler: False  
Off-specification used oil burner - industrial furnace: False  
EPA ID: WAD000812909  
Facility Address 2: Not reported  
TAX REG NBR: 600019753  
NAICS CD: 562211  
BUSINESS TYPE: Previous RCRA TSD-closed  
MAIL NAME: Burlington Environmental LLC  
MAIL ADDR LINE1: 18000 72nd Ave S. Suite 217

Map ID  
Direction  
Distance  
Elevation

MAP FINDINGS

Site

Database(s)

EDR ID Number  
EPA ID Number

**BURLINGTON ENVIRONMENTAL LLC GEORGETOWN (Continued)**

**1000299415**

MAIL CITY,ST,ZIP: KENT, WA 98032  
MAIL COUNTRY: UNITED STATES  
LEGAL ORG NAME: Burlington Environmental LLC  
LEGAL ORG TYPE: Private  
LEGAL ADDR LINE1: 18000 72nd Ave S. Suite 217  
LEGAL CITY,ST,ZIP: KENT, WA 98032  
LEGAL COUNTRY: UNITED STATES  
LEGAL PHONE NBR: (425)227-0311  
LEGAL EFFECTIVE DATE: 11/14/1996  
LAND ORG NAME: Burlington Environmental LLC  
LAND ORG TYPE: Private  
LAND PERSON NAME: Not reported  
LAND ADDR LINE1: 18000 72nd Ave S. Suite 217  
LAND CITY,ST,ZIP: KENT, WA 98032  
LAND COUNTRY: UNITED STATES  
LAND PHONE NBR: (425)227-0311  
OPERATOR ORG NAME: Burlington Environmental LLC  
OPERATOR ORG TYPE: Private  
OPERATOR ADDR LINE1: 18000 72nd Ave. S Suite 217  
OPERATOR CITY,ST,ZIP: KENT, WA 98032  
OPERATOR COUNTRY: UNITED STATES  
OPERATOR PHONE NBR: (425)227-0311  
OPERATOR EFFECTIVE DATE: 11/14/1996  
SITE CONTACT NAME: Laurel A LaFata  
SITE CONTACT ADDR LINE1: 18000 72nd Ave. S Suite 217  
SITE CONTACT ZIP: KENT, WA 98032  
SITE CONTACT COUNTRY: UNITED STATES  
SITE CONTACT PHONE NBR: (425)227-0311  
SITE CONTACT EMAIL: Laurel.lafata@pscnow.com  
FORM CONTACT NAME: Laurel A LaFata  
FORM CONTACT ADDR LINE1: 18000 72nd Ave. S Suite 217  
FORM CONTACT CITY,ST,ZIP: Kent, WA 98032  
FORM CONTACT COUNTRY: UNITED STATES  
FORM CONTACT PHONE NBR: (425)227-0311  
FORM CONTACT EMAIL: Laurel.lafata@pscnow.com  
GEN STATUS CD: SQG  
MONTHLY GENERATION: False  
BATCH GENERATION: True  
ONE TIME GENERATION: False  
TRANSPORTS OWN WASTE: False  
TRANSPORTS OTHRS WASTE: False  
RECYCLER ONSITE: False  
TRANSFER FACILITY: False  
OTHER EXEMPTION: Not reported  
UW BATTERY GEN: False  
USED OIL TRANSPORTER: False  
USED OIL TRANSFER FACILITY: False  
USED OIL PROCESSOR: False  
USED OIL REREFINER: False  
USED OIL FUEL MRKTR DIRECTS SHPMNTS: False  
USED OIL FUEL MRKTR MEETS SPECS: False  
  
Facility Site ID Number: 47779679  
SWC Desc: Not reported  
FWC Desc: Not reported  
Form Comm: Not reported  
Data Year: 2009

Map ID  
Direction  
Distance  
Elevation

MAP FINDINGS

Site

Database(s)

EDR ID Number  
EPA ID Number

**BURLINGTON ENVIRONMENTAL LLC GEORGETOWN (Continued)**

**1000299415**

Permit by Rule: False  
Treatment by Generator: False  
Mixed radioactive waste: False  
Importer of hazardous waste: False  
Immediate recycler: False  
Treatment/Storage/Disposal/Recycling Facility: False  
Generator of dangerous fuel waste: False  
Generator marketing to burner: False  
"Other marketers (i.e., blender, distributor, etc.)": False  
Utility boiler burner: False  
Industry boiler burner: False  
Industrial Furnace: False  
Smelter defferal: False  
Universal waste - batteries - generate: False  
Universal waste - thermostats - generate: False  
Universal waste - mercury - generate: False  
Universal waste - lamps - generate: False  
Universal waste - batteries - accumulate: False  
Universal waste - thermostats - accumulate: False  
Universal waste - mercury - accumulate: False  
Universal waste - lamps - accumulate: False  
Destination Facility for Universal Waste: False  
Off-specification used oil burner - utility boiler: False  
Off-specification used oil burner - industrial boiler: False  
Off-specification used oil burner - industrial furnace: False  
EPA ID: WAD000812909  
Facility Address 2: Not reported  
TAX REG NBR: 600019753  
NAICS CD: 562211  
BUSINESS TYPE: Previous RCRA TSDf-closed  
MAIL NAME: Burlington Environmental LLC  
MAIL ADDR LINE1: 18000 72nd Ave S. Suite 217  
MAIL CITY,ST,ZIP: KENT, WA 98032  
MAIL COUNTRY: UNITED STATES  
LEGAL ORG NAME: Burlington Environmental LLC  
LEGAL ORG TYPE: Private  
LEGAL ADDR LINE1: 18000 72nd Ave S. Suite 217  
LEGAL CITY,ST,ZIP: KENT, WA 98032  
LEGAL COUNTRY: UNITED STATES  
LEGAL PHONE NBR: (425)227-0311  
LEGAL EFFECTIVE DATE: 11/14/1996  
LAND ORG NAME: Burlington Environmental LLC  
LAND ORG TYPE: Private  
LAND PERSON NAME: Not reported  
LAND ADDR LINE1: 18000 72nd Ave S. Suite 217  
LAND CITY,ST,ZIP: KENT, WA 98032  
LAND COUNTRY: UNITED STATES  
LAND PHONE NBR: (425)227-0311  
OPERATOR ORG NAME: Burlington Environmental LLC  
OPERATOR ORG TYPE: Private  
OPERATOR ADDR LINE1: 18000 72nd Ave. S Suite 217  
OPERATOR CITY,ST,ZIP: KENT, WA 98032  
OPERATOR COUNTRY: UNITED STATES  
OPERATOR PHONE NBR: (425)227-0311  
OPERATOR EFFECTIVE DATE: 11/14/1996  
SITE CONTACT NAME: Laurel A LaFata  
SITE CONTACT ADDR LINE1: 18000 72nd Ave. S Suite 217

Map ID  
Direction  
Distance  
Elevation

MAP FINDINGS

Site

Database(s)

EDR ID Number  
EPA ID Number

**BURLINGTON ENVIRONMENTAL LLC GEORGETOWN (Continued)**

**1000299415**

SITE CONTACT ZIP: KENT, WA 98032  
SITE CONTACT COUNTRY: UNITED STATES  
SITE CONTACT PHONE NBR: (425)204-7063  
SITE CONTACT EMAIL: Llafata@pscnow.com  
FORM CONTACT NAME: Laurel A LaFata  
FORM CONTACT ADDR LINE1: 18000 72nd Ave. S Suite 217  
FORM CONTACT CITY,ST,ZIP: Kent, WA 98032  
FORM CONTACT COUNTRY: UNITED STATES  
FORM CONTACT PHONE NBR: (425)204-7063  
FORM CONTACT EMAIL: Llafata@pscnow.com  
GEN STATUS CD: MQG  
MONTHLY GENERATION: False  
BATCH GENERATION: True  
ONE TIME GENERATION: False  
TRANSPORTS OWN WASTE: False  
TRANSPORTS OTHRS WASTE: False  
RECYCLER ONSITE: False  
TRANSFER FACILITY: False  
OTHER EXEMPTION: Not reported  
UW BATTERY GEN: False  
USED OIL TRANSPORTER: False  
USED OIL TRANSFER FACILITY: False  
USED OIL PROCESSOR: False  
USED OIL REREFINER: False  
USED OIL FUEL MRKTR DIRECTS SHPMNTS: False  
USED OIL FUEL MRKTR MEETS SPECS: False

[Click this hyperlink](#) while viewing on your computer to access  
4 additional WA MANIFEST: record(s) in the EDR Site Report.

**NY MANIFEST:**

EPA ID: WAD000812909  
Country: USA  
Mailing Name: CHEMICAL PROCESSORS INCORPORATED  
Mailing Contact: CHEMICAL PROCESSORS INCORPORATED  
Mailing Address: 734 SOUTH LUCILE STREET  
Mailing Address 2: Not reported  
Mailing City: SEATTLE  
Mailing State: WA  
Mailing Zip: 98108  
Mailing Zip4: Not reported  
Mailing Country: USA  
Mailing Phone: 206-762-3362

Document ID: NYB6785379  
Manifest Status: Completed after the designated time period for a TSDf to get a copy to the DEC  
Trans1 State ID: 10210PNY  
Trans2 State ID: Not reported  
Generator Ship Date: 950109  
Trans1 Recv Date: 950109  
Trans2 Recv Date: Not reported  
TSD Site Recv Date: 950126  
Part A Recv Date: Not reported  
Part B Recv Date: 950207  
Generator EPA ID: WAD000812909  
Trans1 EPA ID: NYD980769947

Map ID  
Direction  
Distance  
Elevation

MAP FINDINGS

Site

Database(s)

EDR ID Number  
EPA ID Number

**BURLINGTON ENVIRONMENTAL LLC GEORGETOWN (Continued)**

**1000299415**

Trans2 EPA ID: Not reported  
TSD ID: NYD000632372  
Waste Code: D001 - NON-LISTED IGNITABLE WASTES  
Quantity: 00031  
Units: P - Pounds  
Number of Containers: 001  
Container Type: DF - Fiberboard or plastic drums (glass)  
Handling Method: T Chemical, physical, or biological treatment.  
Specific Gravity: 100  
Waste Code: Not reported  
Quantity: 00312  
Units: P - Pounds  
Number of Containers: 001  
Container Type: DM - Metal drums, barrels  
Handling Method: T Chemical, physical, or biological treatment.  
Specific Gravity: 100  
Waste Code: Not reported  
Quantity: 00288  
Units: P - Pounds  
Number of Containers: 001  
Container Type: DM - Metal drums, barrels  
Handling Method: T Chemical, physical, or biological treatment.  
Specific Gravity: 100  
Waste Code: Not reported  
Quantity: 00214  
Units: P - Pounds  
Number of Containers: 001  
Container Type: DM - Metal drums, barrels  
Handling Method: T Chemical, physical, or biological treatment.  
Specific Gravity: 100  
Waste Code: Not reported  
Quantity: 00230  
Units: P - Pounds  
Number of Containers: 001  
Container Type: DM - Metal drums, barrels  
Handling Method: T Chemical, physical, or biological treatment.  
Specific Gravity: 100  
Year: 95

Document ID: NYB7801299  
Manifest Status: Completed after the designated time period for a TSD to get a copy to the DEC  
Trans1 State ID: Not reported  
Trans2 State ID: Not reported  
Generator Ship Date: 960531  
Trans1 Recv Date: 960531  
Trans2 Recv Date: 960603  
TSD Site Recv Date: 960613  
Part A Recv Date: 960612  
Part B Recv Date: 960708  
Generator EPA ID: WAD000812909  
Trans1 EPA ID: NYX720000000  
Trans2 EPA ID: Not reported  
TSD ID: NYD048148175  
Waste Code: D009 - MERCURY 0.2 MG/L TCLP  
Quantity: 17165  
Units: P - Pounds

Map ID  
Direction  
Distance  
Elevation

MAP FINDINGS

Site

Database(s)

EDR ID Number  
EPA ID Number

**BURLINGTON ENVIRONMENTAL LLC GEORGETOWN (Continued)**

**1000299415**

Number of Containers: 028  
Container Type: DM - Metal drums, barrels  
Handling Method: R Material recovery of more than 75 percent of the total material.  
Specific Gravity: 100  
Waste Code: Not reported  
Quantity: 00320  
Units: P - Pounds  
Number of Containers: 001  
Container Type: DF - Fiberboard or plastic drums (glass)  
Handling Method: R Material recovery of more than 75 percent of the total material.  
Specific Gravity: 100  
Waste Code: Not reported  
Quantity: 00598  
Units: P - Pounds  
Number of Containers: 002  
Container Type: DF - Fiberboard or plastic drums (glass)  
Handling Method: R Material recovery of more than 75 percent of the total material.  
Specific Gravity: 100  
Waste Code: Not reported  
Quantity: 00132  
Units: P - Pounds  
Number of Containers: 001  
Container Type: DM - Metal drums, barrels  
Handling Method: R Material recovery of more than 75 percent of the total material.  
Specific Gravity: 100  
Waste Code: Not reported  
Quantity: 00838  
Units: P - Pounds  
Number of Containers: 011  
Container Type: CM - Metal boxes, cases, roll-offs  
Handling Method: R Material recovery of more than 75 percent of the total material.  
Specific Gravity: 100  
Year: 96

Document ID: NYB7115616  
Manifest Status: Completed after the designated time period for a TSDf to get a copy to the DEC  
Trans1 State ID: 11283PNY  
Trans2 State ID: Not reported  
Generator Ship Date: 970114  
Trans1 Recv Date: 970114  
Trans2 Recv Date: Not reported  
TSD Site Recv Date: 970211  
Part A Recv Date: Not reported  
Part B Recv Date: 970224  
Generator EPA ID: WAD000812909  
Trans1 EPA ID: NYD980769947  
Trans2 EPA ID: Not reported  
TSDf ID: NYD045604964  
Waste Code: D002 - NON-LISTED CORROSIVE WASTES  
Quantity: 00220  
Units: G - Gallons (liquids only)\* (8.3 pounds)  
Number of Containers: 004  
Container Type: DF - Fiberboard or plastic drums (glass)  
Handling Method: R Material recovery of more than 75 percent of the total material.  
Specific Gravity: 120  
Year: 97



Map ID  
Direction  
Distance  
Elevation

MAP FINDINGS

Site

Database(s)

EDR ID Number  
EPA ID Number

**BURLINGTON ENVIRONMENTAL LLC GEORGETOWN (Continued)**

**1000299415**

Document ID: NYB7116885  
Manifest Status: Completed after the designated time period for a TSDf to get a copy to the DEC  
Trans1 State ID: 11282PNY  
Trans2 State ID: Not reported  
Generator Ship Date: 971218  
Trans1 Recv Date: 971218  
Trans2 Recv Date: Not reported  
TSD Site Recv Date: 980113  
Part A Recv Date: Not reported  
Part B Recv Date: 980209  
Generator EPA ID: WAD000812909  
Trans1 EPA ID: NYD980769947  
Trans2 EPA ID: Not reported  
TSDf ID: NYD045604964  
Waste Code: D002 - NON-LISTED CORROSIVE WASTES  
Quantity: 00660  
Units: G - Gallons (liquids only)\* (8.3 pounds)  
Number of Containers: 002  
Container Type: TP - Tanks, portable  
Handling Method: R Material recovery of more than 75 percent of the total material.  
Specific Gravity: 120  
Year: 97

Document ID: NYG0549918  
Manifest Status: Not reported  
Trans1 State ID: NYD980769947  
Trans2 State ID: Not reported  
Generator Ship Date: 03/10/1998  
Trans1 Recv Date: 03/10/1998  
Trans2 Recv Date: Not reported  
TSD Site Recv Date: 04/08/1998  
Part A Recv Date: Not reported  
Part B Recv Date: Not reported  
Generator EPA ID: WAD000812909  
Trans1 EPA ID: NYD045604964  
Trans2 EPA ID: Not reported  
TSDf ID: 14236PNY  
Waste Code: D011 - SILVER 5.0 MG/L TCLP  
Quantity: 00330  
Units: G - Gallons (liquids only)\* (8.3 pounds)  
Number of Containers: 001  
Container Type: TP - Tanks, portable  
Handling Method: T Chemical, physical, or biological treatment.  
Specific Gravity: 01.00  
Year: 98

Document ID: NYG0550737  
Manifest Status: Not reported  
Trans1 State ID: NYD980769947  
Trans2 State ID: Not reported  
Generator Ship Date: 07/30/1998  
Trans1 Recv Date: 07/30/1998  
Trans2 Recv Date: Not reported  
TSD Site Recv Date: 08/17/1998  
Part A Recv Date: Not reported

Map ID  
Direction  
Distance  
Elevation

MAP FINDINGS

Site

Database(s)

EDR ID Number  
EPA ID Number

**BURLINGTON ENVIRONMENTAL LLC GEORGETOWN (Continued)**

**1000299415**

Part B Recv Date: Not reported  
Generator EPA ID: WAD000812909  
Trans1 EPA ID: NYD045604964  
Trans2 EPA ID: Not reported  
TSD ID: 11282PNY  
Waste Code: D011 - SILVER 5.0 MG/L TCLP  
Quantity: 00330  
Units: G - Gallons (liquids only)\* (8.3 pounds)  
Number of Containers: 001  
Container Type: TP - Tanks, portable  
Handling Method: T Chemical, physical, or biological treatment.  
Specific Gravity: 01.00  
Year: 98

Document ID: NYG0552762  
Manifest Status: Not reported  
Trans1 State ID: NYD980769947  
Trans2 State ID: Not reported  
Generator Ship Date: 06/16/1998  
Trans1 Recv Date: 06/16/1998  
Trans2 Recv Date: Not reported  
TSD Site Recv Date: 06/29/1998  
Part A Recv Date: Not reported  
Part B Recv Date: Not reported  
Generator EPA ID: WAD000812909  
Trans1 EPA ID: NYD045604964  
Trans2 EPA ID: Not reported  
TSD ID: 11282PNY  
Waste Code: D011 - SILVER 5.0 MG/L TCLP  
Quantity: 00330  
Units: G - Gallons (liquids only)\* (8.3 pounds)  
Number of Containers: 001  
Container Type: TP - Tanks, portable  
Handling Method: T Chemical, physical, or biological treatment.  
Specific Gravity: 01.00  
Year: 98

Document ID: NYG0552159  
Manifest Status: Not reported  
Trans1 State ID: NYD980769947  
Trans2 State ID: Not reported  
Generator Ship Date: 04/23/1998  
Trans1 Recv Date: 04/23/1998  
Trans2 Recv Date: Not reported  
TSD Site Recv Date: 05/11/1998  
Part A Recv Date: Not reported  
Part B Recv Date: Not reported  
Generator EPA ID: WAD000812909  
Trans1 EPA ID: NYD045604964  
Trans2 EPA ID: Not reported  
TSD ID: 14236PNY  
Waste Code: D011 - SILVER 5.0 MG/L TCLP  
Quantity: 00330  
Units: G - Gallons (liquids only)\* (8.3 pounds)  
Number of Containers: 001

Map ID  
Direction  
Distance  
Elevation

MAP FINDINGS

Site

Database(s)

EDR ID Number  
EPA ID Number

**BURLINGTON ENVIRONMENTAL LLC GEORGETOWN (Continued)**

**1000299415**

Container Type: TP - Tanks, portable  
Handling Method: T Chemical, physical, or biological treatment.  
Specific Gravity: 01.00  
Year: 98

Document ID: NYB5485347  
Manifest Status: Completed after the designated time period for a TSDf to get a copy to the DEC  
Trans1 State ID: MO001  
Trans2 State ID: Not reported  
Generator Ship Date: 940608  
Trans1 Recv Date: 940608  
Trans2 Recv Date: Not reported  
TSD Site Recv Date: 940627  
Part A Recv Date: 940617  
Part B Recv Date: 940705  
Generator EPA ID: WAD000812909  
Trans1 EPA ID: MOD095038998  
Trans2 EPA ID: Not reported  
TSDf ID: NYD048148175  
Waste Code: D009 - MERCURY 0.2 MG/L TCLP  
Quantity: 01211  
Units: P - Pounds  
Number of Containers: 006  
Container Type: DM - Metal drums, barrels  
Handling Method: R Material recovery of more than 75 percent of the total material.  
Specific Gravity: 100  
Year: 94

Document ID: NYB5424192  
Manifest Status: Completed after the designated time period for a TSDf to get a copy to the DEC  
Trans1 State ID: MO001  
Trans2 State ID: Not reported  
Generator Ship Date: 940224  
Trans1 Recv Date: 940224  
Trans2 Recv Date: Not reported  
TSD Site Recv Date: 940311  
Part A Recv Date: 940307  
Part B Recv Date: 940323  
Generator EPA ID: WAD000812909  
Trans1 EPA ID: MOD095038998  
Trans2 EPA ID: Not reported  
TSDf ID: NYD048148175  
Waste Code: U151 - MERCURY  
Quantity: 01170  
Units: P - Pounds  
Number of Containers: 001  
Container Type: CY - Cylinders  
Handling Method: R Material recovery of more than 75 percent of the total material.  
Specific Gravity: 100  
Waste Code: Not reported  
Quantity: 00220  
Units: P - Pounds  
Number of Containers: 001  
Container Type: DM - Metal drums, barrels  
Handling Method: R Material recovery of more than 75 percent of the total material.

Map ID  
Direction  
Distance  
Elevation

MAP FINDINGS

Site

Database(s)

EDR ID Number  
EPA ID Number

**BURLINGTON ENVIRONMENTAL LLC GEORGETOWN (Continued)**

**1000299415**

Specific Gravity: 100  
Waste Code: Not reported  
Quantity: 00150  
Units: P - Pounds  
Number of Containers: 001  
Container Type: DM - Metal drums, barrels  
Handling Method: R Material recovery of more than 75 percent of the total material.  
Specific Gravity: 100  
Waste Code: Not reported  
Quantity: 00120  
Units: P - Pounds  
Number of Containers: 001  
Container Type: DM - Metal drums, barrels  
Handling Method: R Material recovery of more than 75 percent of the total material.  
Specific Gravity: 100  
Waste Code: Not reported  
Quantity: 00310  
Units: P - Pounds  
Number of Containers: 001  
Container Type: DM - Metal drums, barrels  
Handling Method: R Material recovery of more than 75 percent of the total material.  
Specific Gravity: 100  
Year: 94

Document ID: NYB5861358  
Manifest Status: Completed after the designated time period for a TSDf to get a copy to the DEC  
Trans1 State ID: 11588PNY  
Trans2 State ID: Not reported  
Generator Ship Date: 940204  
Trans1 Recv Date: 940204  
Trans2 Recv Date: Not reported  
TSD Site Recv Date: 940217  
Part A Recv Date: 940405  
Part B Recv Date: 940323  
Generator EPA ID: WAD000812909  
Trans1 EPA ID: NYD980769947  
Trans2 EPA ID: Not reported  
TSDf ID: NYD000632372  
Waste Code: U135 - HYDROGEN SULFIDE  
Quantity: 00303  
Units: P - Pounds  
Number of Containers: 001  
Container Type: DM - Metal drums, barrels  
Handling Method: T Chemical, physical, or biological treatment.  
Specific Gravity: 100  
Waste Code: Not reported  
Quantity: 00025  
Units: P - Pounds  
Number of Containers: 001  
Container Type: DF - Fiberboard or plastic drums (glass)  
Handling Method: T Chemical, physical, or biological treatment.  
Specific Gravity: 100  
Waste Code: Not reported  
Quantity: 00033  
Units: P - Pounds  
Number of Containers: 001

Map ID  
Direction  
Distance  
Elevation

MAP FINDINGS

Site

Database(s)

EDR ID Number  
EPA ID Number

**BURLINGTON ENVIRONMENTAL LLC GEORGETOWN (Continued)**

**1000299415**

Container Type: DF - Fiberboard or plastic drums (glass)  
Handling Method: T Chemical, physical, or biological treatment.  
Specific Gravity: 100  
Year: 94

Document ID: NYB7115112  
Manifest Status: Completed after the designated time period for a TSDf to get a copy to the DEC  
Trans1 State ID: 11282PNY  
Trans2 State ID: 12134PNY  
Generator Ship Date: 961003  
Trans1 Recv Date: 961003  
Trans2 Recv Date: Not reported  
TSD Site Recv Date: 961025  
Part A Recv Date: Not reported  
Part B Recv Date: 961202  
Generator EPA ID: WAD000812909  
Trans1 EPA ID: NYD980769947  
Trans2 EPA ID: Not reported  
TSDf ID: NYD045604964  
Waste Code: D002 - NON-LISTED CORROSIVE WASTES  
Quantity: 00300  
Units: G - Gallons (liquids only)\* (8.3 pounds)  
Number of Containers: 006  
Container Type: DF - Fiberboard or plastic drums (glass)  
Handling Method: R Material recovery of more than 75 percent of the total material.  
Specific Gravity: 120  
Year: 96

Document ID: NYB7619796  
Manifest Status: Completed after the designated time period for a TSDf to get a copy to the DEC  
Trans1 State ID: 11282PNY  
Trans2 State ID: Not reported  
Generator Ship Date: 960802  
Trans1 Recv Date: 960802  
Trans2 Recv Date: Not reported  
TSD Site Recv Date: 960823  
Part A Recv Date: 960909  
Part B Recv Date: 960909  
Generator EPA ID: WAD000812909  
Trans1 EPA ID: NYD980769947  
Trans2 EPA ID: Not reported  
TSDf ID: NYD045604964  
Waste Code: D002 - NON-LISTED CORROSIVE WASTES  
Quantity: 00275  
Units: G - Gallons (liquids only)\* (8.3 pounds)  
Number of Containers: 005  
Container Type: DF - Fiberboard or plastic drums (glass)  
Handling Method: R Material recovery of more than 75 percent of the total material.  
Specific Gravity: 120  
Year: 96

Document ID: NYG1356327  
Manifest Status: Not reported  
Trans1 State ID: NYD980769947

Map ID  
Direction  
Distance  
Elevation

MAP FINDINGS

Site

Database(s)

EDR ID Number  
EPA ID Number

**BURLINGTON ENVIRONMENTAL LLC GEORGETOWN (Continued)**

**1000299415**

Trans2 State ID: Not reported  
Generator Ship Date: 09/10/1998  
Trans1 Recv Date: 09/10/1998  
Trans2 Recv Date: Not reported  
TSD Site Recv Date: 09/21/1998  
Part A Recv Date: Not reported  
Part B Recv Date: Not reported  
Generator EPA ID: WAD000812909  
Trans1 EPA ID: NYD045604964  
Trans2 EPA ID: Not reported  
TSD ID: Not reported  
Waste Code: D011 - SILVER 5.0 MG/L TCLP  
Quantity: 00330  
Units: G - Gallons (liquids only)\* (8.3 pounds)  
Number of Containers: 001  
Container Type: TP - Tanks, portable  
Handling Method: T Chemical, physical, or biological treatment.  
Specific Gravity: 01.00  
Year: 98

Document ID: NYB7935228  
Manifest Status: Completed copy  
Trans1 State ID: T388KFOH  
Trans2 State ID: Not reported  
Generator Ship Date: 951229  
Trans1 Recv Date: 951229  
Trans2 Recv Date: Not reported  
TSD Site Recv Date: 960105  
Part A Recv Date: 960111  
Part B Recv Date: 960117  
Generator EPA ID: WAD000812909  
Trans1 EPA ID: OHD009865825  
Trans2 EPA ID: Not reported  
TSD ID: NYD048148175  
Waste Code: D009 - MERCURY 0.2 MG/L TCLP  
Quantity: 03950  
Units: P - Pounds  
Number of Containers: 007  
Container Type: DM - Metal drums, barrels  
Handling Method: R Material recovery of more than 75 percent of the total material.  
Specific Gravity: 100  
Waste Code: Not reported  
Quantity: 00967  
Units: P - Pounds  
Number of Containers: 004  
Container Type: DF - Fiberboard or plastic drums (glass)  
Handling Method: R Material recovery of more than 75 percent of the total material.  
Specific Gravity: 100  
Waste Code: Not reported  
Quantity: 00242  
Units: P - Pounds  
Number of Containers: 003  
Container Type: DM - Metal drums, barrels  
Handling Method: R Material recovery of more than 75 percent of the total material.  
Specific Gravity: 100  
Waste Code: Not reported

Map ID  
Direction  
Distance  
Elevation

MAP FINDINGS

Site

Database(s)

EDR ID Number  
EPA ID Number

**BURLINGTON ENVIRONMENTAL LLC GEORGETOWN (Continued)**

**1000299415**

Quantity: 00233  
Units: P - Pounds  
Number of Containers: 001  
Container Type: DM - Metal drums, barrels  
Handling Method: R Material recovery of more than 75 percent of the total material.  
Specific Gravity: 100  
Year: 95

Document ID: NYG0030366  
Manifest Status: Completed after the designated time period for a TSDf to get a copy to the DEC  
Trans1 State ID: Not reported  
Trans2 State ID: E34735ME  
Generator Ship Date: 970703  
Trans1 Recv Date: 970703  
Trans2 Recv Date: 970710  
TSD Site Recv Date: 970715  
Part A Recv Date: Not reported  
Part B Recv Date: 970731  
Generator EPA ID: WAD000812909  
Trans1 EPA ID: NYD097644801  
Trans2 EPA ID: NYD097644801  
TSDf ID: NYD048148175  
Waste Code: D009 - MERCURY 0.2 MG/L TCLP  
Quantity: 00138  
Units: P - Pounds  
Number of Containers: 002  
Container Type: DM - Metal drums, barrels  
Handling Method: L Landfill.  
Specific Gravity: 100  
Year: 97

Document ID: NYG1357983  
Manifest Status: Not reported  
Trans1 State ID: NYD980769947  
Trans2 State ID: Not reported  
Generator Ship Date: 10/20/1998  
Trans1 Recv Date: 10/20/1998  
Trans2 Recv Date: Not reported  
TSD Site Recv Date: 11/18/1998  
Part A Recv Date: Not reported  
Part B Recv Date: Not reported  
Generator EPA ID: WAD000812909  
Trans1 EPA ID: NYD045604964  
Trans2 EPA ID: Not reported  
TSDf ID: Not reported  
Waste Code: D011 - SILVER 5.0 MG/L TCLP  
Quantity: 00660  
Units: G - Gallons (liquids only)\* (8.3 pounds)  
Number of Containers: 002  
Container Type: TP - Tanks, portable  
Handling Method: R Material recovery of more than 75 percent of the total material.  
Specific Gravity: 01.00  
Year: 98

Map ID  
Direction  
Distance  
Elevation

MAP FINDINGS

Site

Database(s)

EDR ID Number  
EPA ID Number

**BURLINGTON ENVIRONMENTAL LLC GEORGETOWN (Continued)**

**1000299415**

Document ID: NYB2882700  
Manifest Status: Completed after the designated time period for a TSDF to get a copy to the DEC  
Trans1 State ID: 1128PNY  
Trans2 State ID: Not reported  
Generator Ship Date: 930518  
Trans1 Recv Date: 930518  
Trans2 Recv Date: Not reported  
TSD Site Recv Date: 930601  
Part A Recv Date: Not reported  
Part B Recv Date: 930615  
Generator EPA ID: WAD000812909  
Trans1 EPA ID: NYD980769947  
Trans2 EPA ID: Not reported  
TSDF ID: NYD048148175  
Waste Code: U151 - MERCURY  
Quantity: 00001  
Units: M - Metric tons (1,000 kilograms) (2,200 pounds)  
Number of Containers: 001  
Container Type: CY - Cylinders  
Handling Method: R Material recovery of more than 75 percent of the total material.  
Specific Gravity: 100  
Waste Code: Not reported  
Quantity: 00350  
Units: P - Pounds  
Number of Containers: 001  
Container Type: DM - Metal drums, barrels  
Handling Method: R Material recovery of more than 75 percent of the total material.  
Specific Gravity: 100  
Year: 93

Document ID: NYB7116723  
Manifest Status: Completed after the designated time period for a TSDF to get a copy to the DEC  
Trans1 State ID: 11282PNY  
Trans2 State ID: Not reported  
Generator Ship Date: 970918  
Trans1 Recv Date: 970918  
Trans2 Recv Date: Not reported  
TSD Site Recv Date: 971007  
Part A Recv Date: Not reported  
Part B Recv Date: 971029  
Generator EPA ID: WAD000812909  
Trans1 EPA ID: NYD980769947  
Trans2 EPA ID: Not reported  
TSDF ID: NYD045604964  
Waste Code: D002 - NON-LISTED CORROSIVE WASTES  
Quantity: 00330  
Units: G - Gallons (liquids only)\* (8.3 pounds)  
Number of Containers: 001  
Container Type: TP - Tanks, portable  
Handling Method: R Material recovery of more than 75 percent of the total material.  
Specific Gravity: 120  
Year: 97

Document ID: NYB7116426  
Manifest Status: Completed after the designated time period for a TSDF to get a copy to the DEC



Map ID  
Direction  
Distance  
Elevation

MAP FINDINGS

Site

Database(s)

EDR ID Number  
EPA ID Number

**BURLINGTON ENVIRONMENTAL LLC GEORGETOWN (Continued)**

**1000299415**

Trans1 State ID: 11282PNY  
Trans2 State ID: Not reported  
Generator Ship Date: 970731  
Trans1 Recv Date: 970731  
Trans2 Recv Date: Not reported  
TSD Site Recv Date: 970822  
Part A Recv Date: Not reported  
Part B Recv Date: 970923  
Generator EPA ID: WAD000812909  
Trans1 EPA ID: NYD980769947  
Trans2 EPA ID: Not reported  
TSD ID: NYD045604964  
Waste Code: D002 - NON-LISTED CORROSIVE WASTES  
Quantity: 00330  
Units: G - Gallons (liquids only)\* (8.3 pounds)  
Number of Containers: 001  
Container Type: TP - Tanks, portable  
Handling Method: R Material recovery of more than 75 percent of the total material.  
Specific Gravity: 120  
Year: 97

[Click this hyperlink](#) while viewing on your computer to access  
17 additional NY\_MANIFEST: record(s) in the EDR Site Report.

VCP:

edr\_fstat: WA  
edr\_fzip: 98108  
edr\_fcnty: KING COUNTY  
edr\_zip: Not reported  
Facility ID: 47779679  
VCP Status: VCP  
VCP: Not reported  
Ecology Status: Cleanup Started  
NFA Type: Cleanup Started  
Date NFA: Cleanup Started  
Rank: Cleanup Started

HAZNET:

Year: 2003  
Gepaid: WAD000812909  
Contact: UNDELIVERABLE PER 95 FEES FORM  
Telephone: --  
Mailing Name: Not reported  
Mailing Address: 734 S LUCILE ST  
Mailing City,St,Zip: SEATTLE, WA 981082631  
Gen County: Not reported  
TSD EPA ID: CAD088504881  
TSD County: Not reported  
Waste Category: Off-specification, aged or surplus inorganics  
Disposal Method: Transfer Station  
Tons: 13.12  
Facility County: 99  
  
Year: 2003  
Gepaid: WAD000812909  
Contact: UNDELIVERABLE PER 95 FEES FORM

Map ID  
Direction  
Distance  
Elevation

MAP FINDINGS

Site

Database(s)

EDR ID Number  
EPA ID Number

**BURLINGTON ENVIRONMENTAL LLC GEORGETOWN (Continued)**

**1000299415**

Telephone: --  
Mailing Name: Not reported  
Mailing Address: 734 S LUCILE ST  
Mailing City,St,Zip: SEATTLE, WA 981082631  
Gen County: Not reported  
TSD EPA ID: CAD088504881  
TSD County: Not reported  
Waste Category: Alkaline solution (pH >= 12.5) with metals  
Disposal Method: Transfer Station  
Tons: 0.22  
Facility County: 99

Year: 2002  
Gepaid: WAD000812909  
Contact: UNDELIVERABLE PER 95 FEES FORM  
Telephone: --  
Mailing Name: Not reported  
Mailing Address: 734 S LUCILE ST  
Mailing City,St,Zip: SEATTLE, WA 981082631  
Gen County: Not reported  
TSD EPA ID: CAD088504881  
TSD County: Not reported  
Waste Category: Off-specification, aged or surplus inorganics  
Disposal Method: Transfer Station  
Tons: 17.88  
Facility County: 99

Year: 2002  
Gepaid: WAD000812909  
Contact: UNDELIVERABLE PER 95 FEES FORM  
Telephone: --  
Mailing Name: Not reported  
Mailing Address: 734 S LUCILE ST  
Mailing City,St,Zip: SEATTLE, WA 981082631  
Gen County: Not reported  
TSD EPA ID: CAD088504881  
TSD County: Not reported  
Waste Category: Alkaline solution (pH >= 12.5) with metals  
Disposal Method: Transfer Station  
Tons: 8.53  
Facility County: 99

Year: 2001  
Gepaid: WAD000812909  
Contact: UNDELIVERABLE PER 95 FEES FORM  
Telephone: --  
Mailing Name: Not reported  
Mailing Address: 734 S LUCILE ST  
Mailing City,St,Zip: SEATTLE, WA 981082631  
Gen County: Not reported  
TSD EPA ID: CAD008364432  
TSD County: Not reported  
Waste Category: Hydrocarbon solvents (benzene, hexane, Stoddard, Etc.)  
Disposal Method: Recycler  
Tons: 0.21  
Facility County: 99

Map ID  
Direction  
Distance  
Elevation

MAP FINDINGS

Site

Database(s)

EDR ID Number  
EPA ID Number

**BURLINGTON ENVIRONMENTAL LLC GEORGETOWN (Continued)**

**1000299415**

[Click this hyperlink](#) while viewing on your computer to access  
61 additional CA\_HAZNET: record(s) in the EDR Site Report.

US FIN ASSUR:

EPA ID: WAD000812909  
Provider: ILLINOIS UNION INSURANCE COMPANY  
EPA region: 10  
County: KING  
Mechanism type: INSURANCE  
Mechanism ID: POLICY NO. PPL G20581823  
Cost estimate: 2000000  
Face value: 2000000  
Effective date: 10/31/2003

EPA ID: WAD000812909  
Provider: LEXON INSURANCE COMPANY  
EPA region: 10  
County: KING  
Mechanism type: SURETY BOND GUARANTEEING PAYMENTS TO A TRUST FUND  
Mechanism ID: BOND 1040852  
Cost estimate: 9895100  
Face value: 7369900  
Effective date: 8/17/2010

2020 COR ACTION:

EPA ID: WAD000812909  
Region: 10  
Action: Not reported

**BQ319**  
**East**  
**1/2-1**  
**0.918 mi.**  
**4849 ft.**

**BOEING A&M ELECTRONIC MFG FACILITY**  
**7355 PERIMETER RD S**  
**SEATTLE, WA**

**Site 3 of 3 in cluster BQ**

**RCRA-LQG** **1000257103**  
**FINDS** **WAD980980270**  
**WA CSCSL**  
**WA ALLSITES**  
**WA UIC**  
**WA UST**  
**WA MANIFEST**

**Relative:**  
**Higher**

**Actual:**  
**23 ft.**

RCRA-LQG:

Date form received by agency: 02/15/2012  
Facility name: BOEING A&M ELECTRONIC MFG FACILITY  
Facility address: 7355 PERIMETER RD S  
SEATTLE, WA 98108  
EPA ID: WAD980980270  
Mailing address: PO BOX 3707 MS 46-23  
SEATTLE, WA 98124  
Contact: SUSANNE R MCILVEEN  
Contact address: PO BOX 3707 MC 46-23  
SEATTLE, WA 98124  
Contact country: US  
Contact telephone: 206 8569054  
Contact email: SUSANNE.R.MCILVEEN@BOEING.COM  
EPA Region: 10  
Land type: County  
Classification: Large Quantity Generator  
Description: Handler: generates 1,000 kg or more of hazardous waste during any calendar month; or generates more than 1 kg of acutely hazardous waste during any calendar month; or generates more than 100 kg of any

Map ID  
Direction  
Distance  
Elevation

MAP FINDINGS

Site

Database(s)

EDR ID Number  
EPA ID Number

**BOEING A&M ELECTRONIC MFG FACILITY (Continued)**

**1000257103**

residue or contaminated soil, waste or other debris resulting from the cleanup of a spill, into or on any land or water, of acutely hazardous waste during any calendar month; or generates 1 kg or less of acutely hazardous waste during any calendar month, and accumulates more than 1 kg of acutely hazardous waste at any time; or generates 100 kg or less of any residue or contaminated soil, waste or other debris resulting from the cleanup of a spill, into or on any land or water, of acutely hazardous waste during any calendar month, and accumulates more than 100 kg of that material at any time

Owner/Operator Summary:

Owner/operator name: THE BOEING CO  
Owner/operator address: OFFICE OF THE GENERAL COUNCIL 100 N RIVERSIDE  
CHICAGO, 60606  
Owner/operator country: US  
Owner/operator telephone: (312)544-2800  
Legal status: Private  
Owner/Operator Type: Owner  
Owner/Op start date: 07/30/1996  
Owner/Op end date: Not reported

Owner/operator name: BOEING DEFENSE, SPACE & SECURITY  
Owner/operator address: PO BOX 3707 MS 80-RX  
SEATTLE, 98124  
Owner/operator country: US  
Owner/operator telephone: (253)657-8200  
Legal status: Private  
Owner/Operator Type: Operator  
Owner/Op start date: 07/30/1996  
Owner/Op end date: Not reported

Owner/operator name: THE BOEING CO T  
Owner/operator address: OFFICE OF THE GENERAL COUNCIL 100 N RIVERSIDE  
CHICAGO, IL 60606  
Owner/operator country: US  
Owner/operator telephone: (312)544-2800  
Legal status: Private  
Owner/Operator Type: Owner  
Owner/Op start date: 07/30/1996  
Owner/Op end date: Not reported

Owner/operator name: MICHAEL D  
Owner/operator address: PO BOX 3707 MS 80-RX  
SEATTLE, WA 98124  
Owner/operator country: US  
Owner/operator telephone: (253)657-8200  
Legal status: Private  
Owner/Operator Type: Operator  
Owner/Op start date: 07/30/1996  
Owner/Op end date: Not reported

Handler Activities Summary:

U.S. importer of hazardous waste: No  
Mixed waste (haz. and radioactive): No  
Recycler of hazardous waste: No  
Transporter of hazardous waste: No

Map ID  
Direction  
Distance  
Elevation

MAP FINDINGS

Site

Database(s)

EDR ID Number  
EPA ID Number

**BOEING A&M ELECTRONIC MFG FACILITY (Continued)**

**1000257103**

Treater, storer or disposer of HW: No  
Underground injection activity: No  
On-site burner exemption: No  
Furnace exemption: No  
Used oil fuel burner: No  
Used oil processor: No  
Used oil refiner: No  
Used oil fuel marketer to burner: No  
Used oil Specification marketer: No  
Used oil transfer facility: No  
Used oil transporter: No

Historical Generators:

Date form received by agency: 02/08/2011  
Facility name: BOEING A&M ELECTRONIC MFG FACILITY  
Classification: Not a generator, verified

Date form received by agency: 02/19/2010  
Facility name: BOEING A&M ELECTRONIC MFG FACILITY  
Classification: Large Quantity Generator

Date form received by agency: 12/31/2007  
Facility name: BOEING A&M ELECTRONIC MFG FACILITY  
Classification: Not a generator, verified

Date form received by agency: 12/31/2005  
Facility name: BOEING A&M ELECTRONIC MFG FACILITY  
Classification: Large Quantity Generator

Date form received by agency: 12/31/2003  
Facility name: BOEING A&M ELECTRONIC MFG FACILITY  
Classification: Large Quantity Generator

Date form received by agency: 03/01/2002  
Facility name: BOEING A&M ELECTRONIC MFG FACILITY  
Classification: Large Quantity Generator

Date form received by agency: 10/20/1998  
Facility name: BOEING A&M ELECTRONIC MFG FACILITY  
Site name: BOEING S&CS ELECTRONIC MFG FACILITY  
Classification: Large Quantity Generator

Date form received by agency: 03/01/1996  
Facility name: BOEING A&M ELECTRONIC MFG FACILITY  
Site name: BOEING D&SG / EMF SITE  
Classification: Large Quantity Generator

Date form received by agency: 03/31/1994  
Facility name: BOEING A&M ELECTRONIC MFG FACILITY  
Site name: BOEING-ELECTRONICS MFG CENTER  
Classification: Large Quantity Generator

Hazardous Waste Summary:

Waste code: F001  
Waste name: THE FOLLOWING SPENT HALOGENATED SOLVENTS USED IN DEGREASING:  
TETRACHLOROETHYLENE, TRICHLOROETHYLENE, METHYLENE CHLORIDE,

Map ID  
Direction  
Distance  
Elevation

MAP FINDINGS

Site

Database(s)

EDR ID Number  
EPA ID Number

**BOEING A&M ELECTRONIC MFG FACILITY (Continued)**

**1000257103**

1,1,1-TRICHLOROETHANE, CARBON TETRACHLORIDE, AND CHLORINATED FLUOROCARBONS; ALL SPENT SOLVENT MIXTURES/BLENDS USED IN DEGREASING CONTAINING, BEFORE USE, A TOTAL OF TEN PERCENT OR MORE (BY VOLUME) OF ONE OR MORE OF THE ABOVE HALOGENATED SOLVENTS OR THOSE SOLVENTS LISTED IN F002, F004, AND F005, AND STILL BOTTOMS FROM THE RECOVERY OF THESE SPENT SOLVENTS AND SPENT SOLVENT MIXTURES.

Biennial Reports:

Last Biennial Reporting Year: 2013

Annual Waste Handled:

Waste code: F001

Waste name: THE FOLLOWING SPENT HALOGENATED SOLVENTS USED IN DEGREASING: TETRACHLOROETHYLENE, TRICHLOROETHYLENE, METHYLENE CHLORIDE, 1,1,1-TRICHLOROETHANE, CARBON TETRACHLORIDE, AND CHLORINATED FLUOROCARBONS; ALL SPENT SOLVENT MIXTURES/BLENDS USED IN DEGREASING CONTAINING, BEFORE USE, A TOTAL OF TEN PERCENT OR MORE (BY VOLUME) OF ONE OR MORE OF THE ABOVE HALOGENATED SOLVENTS OR THOSE SOLVENTS LISTED IN F002, F004, AND F005, AND STILL BOTTOMS FROM THE RECOVERY OF THESE SPENT SOLVENTS AND SPENT SOLVENT MIXTURES.

Amount (Lbs): 5481

Violation Status: No violations found

Evaluation Action Summary:

Evaluation date: 10/13/1998  
Evaluation: COMPLIANCE EVALUATION INSPECTION ON-SITE  
Area of violation: Not reported  
Date achieved compliance: Not reported  
Evaluation lead agency: State

Evaluation date: 06/30/1988  
Evaluation: COMPLIANCE EVALUATION INSPECTION ON-SITE  
Area of violation: Not reported  
Date achieved compliance: Not reported  
Evaluation lead agency: EPA Contractor/Grantee

FINDS:

Registry ID: 110000828579

Environmental Interest/Information System

Washington Facility / Site Identification System (WA-FSIS) provides a means to query and display data maintained by the Washington Department of Ecology. This system contains key information for each facility/site that is currently, or has been, of interest to the Air Quality, Dam Safety, Hazardous Waste, Toxics Cleanup, and Water Quality Programs.

RCRAInfo is a national information system that supports the Resource Conservation and Recovery Act (RCRA) program through the tracking of events and activities related to facilities that generate, transport, and treat, store, or dispose of hazardous waste. RCRAInfo allows RCRA program staff to track the notification, permit, compliance, and corrective action activities required under RCRA.

Map ID  
Direction  
Distance  
Elevation

MAP FINDINGS

Site

Database(s)

EDR ID Number  
EPA ID Number

**BOEING A&M ELECTRONIC MFG FACILITY (Continued)**

**1000257103**

HAZARDOUS WASTE BIENNIAL REPORTER

CSCSL:

Facility ID: 73142589  
Region: Northwest  
Lat/Long: 47.538161000000 / -122.305345  
Brownfield Status: Not reported  
Rank Status: Not reported  
Clean Up Siteid: 981  
Site Status: Awaiting Cleanup  
PSI?: Not reported  
Contaminant Name: Halogenated Organics  
Ground Water: C  
Surface Water: Not reported  
Soil: S  
Sediment: Not reported  
Air: Not reported  
Bedrock: Not reported  
Responsible Unit: Northwest

ALLSITES:

Facility Id: 73142589  
Latitude: 47.538161  
Longitude: -122.30534  
Ecology Interest Type Code: HWG

Facility ID: 73142589  
Facility Company: Boeing A&M Electronic Mfg Facility  
Interaction: I  
Interaction 1: HWG  
Interaction 2: Hazardous Waste Generator  
Ecology Program: HAZWASTE  
Program Data: TURBOWASTE  
Facility Alt.: Not reported  
Program ID: WAD980980270  
Date Interaction: 12/03/1985  
Date Interaction 3: 12/03/1985

Facility ID: 73142589  
Facility Company: Boeing A&M Electronic Mfg Facility  
Interaction: I  
Interaction 1: TIER2  
Interaction 2: Emergency/Haz Chem Rpt TIER2  
Ecology Program: HAZWASTE  
Program Data: EPCRA  
Facility Alt.: Not reported  
Program ID: WAD980980270  
Date Interaction: 01/01/1987  
Date Interaction 3: 01/01/1987

Facility ID: 73142589  
Facility Company: Boeing A&M Electronic Mfg Facility  
Interaction: I  
Interaction 1: HWP  
Interaction 2: Hazardous Waste Planner  
Ecology Program: HAZWASTE

Map ID  
Direction  
Distance  
Elevation

MAP FINDINGS

Site

Database(s)

EDR ID Number  
EPA ID Number

**BOEING A&M ELECTRONIC MFG FACILITY (Continued)**

**1000257103**

Program Data:	HWPVRT
Facility Alt.:	Not reported
Program ID:	WAD980980270
Date Interaction:	01/01/2000
Date Interaction 3:	01/01/2000
Facility ID:	73142589
Facility Company:	Boeing A&M Electronic Mfg Facility
Interaction:	I
Interaction 1:	UST
Interaction 2:	Underground Storage Tank
Ecology Program:	TOXICS
Program Data:	ISIS
Facility Alt.:	Not reported
Program ID:	10416
Date Interaction:	02/29/2000
Date Interaction 3:	02/29/2000
Facility ID:	73142589
Facility Company:	Boeing A&M Electronic Mfg Facility
Interaction:	A
Interaction 1:	SCS
Interaction 2:	State Cleanup Site
Ecology Program:	TOXICS
Program Data:	ISIS
Facility Alt.:	Boeing A&M Electronic Mfg Facility
Program ID:	Not reported
Date Interaction:	02/12/2001
Date Interaction 3:	02/12/2001
Facility ID:	73142589
Facility Company:	Boeing A&M Electronic Mfg Facility
Interaction:	I
Interaction 1:	HWOTHER
Interaction 2:	Haz Waste Management Activity
Ecology Program:	HAZWASTE
Program Data:	TURBOWASTE
Facility Alt.:	BOEING A&M ELECTRONIC MFG FACILITY
Program ID:	WAD980980270
Date Interaction:	12/31/2007
Date Interaction 3:	12/31/2007
Facility ID:	73142589
Facility Company:	Boeing A&M Electronic Mfg Facility
Interaction:	I
Interaction 1:	HWG
Interaction 2:	Hazardous Waste Generator
Ecology Program:	HAZWASTE
Program Data:	TURBOWASTE
Facility Alt.:	Boeing A&M Electronic Mfg Facility
Program ID:	WAD980980270
Date Interaction:	12/31/2008
Date Interaction 3:	12/31/2008
Facility ID:	73142589
Facility Company:	Boeing A&M Electronic Mfg Facility
Interaction:	I



Map ID  
Direction  
Distance  
Elevation

MAP FINDINGS

Site

Database(s)

EDR ID Number  
EPA ID Number

**BOEING A&M ELECTRONIC MFG FACILITY (Continued)**

**1000257103**

Interaction 1: HWOTHER  
Interaction 2: Haz Waste Management Activity  
Ecology Program: HAZWASTE  
Program Data: TURBOWASTE  
Facility Alt.: Boeing A&M Electronic Mfg Facility  
Program ID: WAD980980270  
Date Interaction: 12/31/2010  
Date Interaction 3: 12/31/2010

Facility ID: 73142589  
Facility Company: Boeing A&M Electronic Mfg Facility  
Interaction: A  
Interaction 1: HWG  
Interaction 2: Hazardous Waste Generator  
Ecology Program: HAZWASTE  
Program Data: TURBOWASTE  
Facility Alt.: Boeing A&M Electronic Mfg Facility  
Program ID: WAD980980270  
Date Interaction: 12/31/2011  
Date Interaction 3: 12/31/2011

Facility Id: 73142589  
Latitude: 47.538161  
Longitude: -122.30534  
Ecology Interest Type Code: SCS

Facility ID: 73142589  
Facility Company: Boeing A&M Electronic Mfg Facility  
Interaction: I  
Interaction 1: HWG  
Interaction 2: Hazardous Waste Generator  
Ecology Program: HAZWASTE  
Program Data: TURBOWASTE  
Facility Alt.: Not reported  
Program ID: WAD980980270  
Date Interaction: 12/03/1985  
Date Interaction 3: 12/03/1985

Facility ID: 73142589  
Facility Company: Boeing A&M Electronic Mfg Facility  
Interaction: I  
Interaction 1: TIER2  
Interaction 2: Emergency/Haz Chem Rpt TIER2  
Ecology Program: HAZWASTE  
Program Data: EPCRA  
Facility Alt.: Not reported  
Program ID: WAD980980270  
Date Interaction: 01/01/1987  
Date Interaction 3: 01/01/1987

Facility ID: 73142589  
Facility Company: Boeing A&M Electronic Mfg Facility  
Interaction: I  
Interaction 1: HWP  
Interaction 2: Hazardous Waste Planner  
Ecology Program: HAZWASTE  
Program Data: HWPPRT

Map ID  
Direction  
Distance  
Elevation

MAP FINDINGS

Site

Database(s)

EDR ID Number  
EPA ID Number

**BOEING A&M ELECTRONIC MFG FACILITY (Continued)**

**1000257103**

Facility Alt.:	Not reported
Program ID:	WAD980980270
Date Interaction:	01/01/2000
Date Interaction 3:	01/01/2000
Facility ID:	73142589
Facility Company:	Boeing A&M Electronic Mfg Facility
Interaction:	I
Interaction 1:	UST
Interaction 2:	Underground Storage Tank
Ecology Program:	TOXICS
Program Data:	ISIS
Facility Alt.:	Not reported
Program ID:	10416
Date Interaction:	02/29/2000
Date Interaction 3:	02/29/2000
Facility ID:	73142589
Facility Company:	Boeing A&M Electronic Mfg Facility
Interaction:	A
Interaction 1:	SCS
Interaction 2:	State Cleanup Site
Ecology Program:	TOXICS
Program Data:	ISIS
Facility Alt.:	Boeing A&M Electronic Mfg Facility
Program ID:	Not reported
Date Interaction:	02/12/2001
Date Interaction 3:	02/12/2001
Facility ID:	73142589
Facility Company:	Boeing A&M Electronic Mfg Facility
Interaction:	I
Interaction 1:	HWOTHER
Interaction 2:	Haz Waste Management Activity
Ecology Program:	HAZWASTE
Program Data:	TURBOWASTE
Facility Alt.:	BOEING A&M ELECTRONIC MFG FACILITY
Program ID:	WAD980980270
Date Interaction:	12/31/2007
Date Interaction 3:	12/31/2007
Facility ID:	73142589
Facility Company:	Boeing A&M Electronic Mfg Facility
Interaction:	I
Interaction 1:	HWG
Interaction 2:	Hazardous Waste Generator
Ecology Program:	HAZWASTE
Program Data:	TURBOWASTE
Facility Alt.:	Boeing A&M Electronic Mfg Facility
Program ID:	WAD980980270
Date Interaction:	12/31/2008
Date Interaction 3:	12/31/2008
Facility ID:	73142589
Facility Company:	Boeing A&M Electronic Mfg Facility
Interaction:	I
Interaction 1:	HWOTHER

Map ID  
Direction  
Distance  
Elevation

MAP FINDINGS

Site

Database(s)

EDR ID Number  
EPA ID Number

**BOEING A&M ELECTRONIC MFG FACILITY (Continued)**

**1000257103**

Interaction 2: Haz Waste Management Activity  
Ecology Program: HAZWASTE  
Program Data: TURBOWASTE  
Facility Alt.: Boeing A&M Electronic Mfg Facility  
Program ID: WAD980980270  
Date Interaction: 12/31/2010  
Date Interaction 3: 12/31/2010

Facility ID: 73142589  
Facility Company: Boeing A&M Electronic Mfg Facility  
Interaction: A  
Interaction 1: HWG  
Interaction 2: Hazardous Waste Generator  
Ecology Program: HAZWASTE  
Program Data: TURBOWASTE  
Facility Alt.: Boeing A&M Electronic Mfg Facility  
Program ID: WAD980980270  
Date Interaction: 12/31/2011  
Date Interaction 3: 12/31/2011

Facility Id: 73142589  
Latitude: 47.538161  
Longitude: -122.30534  
Ecology Interest Type Code: TIER2

Facility ID: 73142589  
Facility Company: Boeing A&M Electronic Mfg Facility  
Interaction: I  
Interaction 1: HWG  
Interaction 2: Hazardous Waste Generator  
Ecology Program: HAZWASTE  
Program Data: TURBOWASTE  
Facility Alt.: Not reported  
Program ID: WAD980980270  
Date Interaction: 12/03/1985  
Date Interaction 3: 12/03/1985

Facility ID: 73142589  
Facility Company: Boeing A&M Electronic Mfg Facility  
Interaction: I  
Interaction 1: TIER2  
Interaction 2: Emergency/Haz Chem Rpt TIER2  
Ecology Program: HAZWASTE  
Program Data: EPCRA  
Facility Alt.: Not reported  
Program ID: WAD980980270  
Date Interaction: 01/01/1987  
Date Interaction 3: 01/01/1987

Facility ID: 73142589  
Facility Company: Boeing A&M Electronic Mfg Facility  
Interaction: I  
Interaction 1: HWP  
Interaction 2: Hazardous Waste Planner  
Ecology Program: HAZWASTE  
Program Data: HWPPRT  
Facility Alt.: Not reported

Map ID  
Direction  
Distance  
Elevation

MAP FINDINGS

Site

Database(s)

EDR ID Number  
EPA ID Number

**BOEING A&M ELECTRONIC MFG FACILITY (Continued)**

**1000257103**

Program ID:	WAD980980270
Date Interaction:	01/01/2000
Date Interaction 3:	01/01/2000
Facility ID:	73142589
Facility Company:	Boeing A&M Electronic Mfg Facility
Interaction:	I
Interaction 1:	UST
Interaction 2:	Underground Storage Tank
Ecology Program:	TOXICS
Program Data:	ISIS
Facility Alt.:	Not reported
Program ID:	10416
Date Interaction:	02/29/2000
Date Interaction 3:	02/29/2000
Facility ID:	73142589
Facility Company:	Boeing A&M Electronic Mfg Facility
Interaction:	A
Interaction 1:	SCS
Interaction 2:	State Cleanup Site
Ecology Program:	TOXICS
Program Data:	ISIS
Facility Alt.:	Boeing A&M Electronic Mfg Facility
Program ID:	Not reported
Date Interaction:	02/12/2001
Date Interaction 3:	02/12/2001
Facility ID:	73142589
Facility Company:	Boeing A&M Electronic Mfg Facility
Interaction:	I
Interaction 1:	HWOTHER
Interaction 2:	Haz Waste Management Activity
Ecology Program:	HAZWASTE
Program Data:	TURBOWASTE
Facility Alt.:	BOEING A&M ELECTRONIC MFG FACILITY
Program ID:	WAD980980270
Date Interaction:	12/31/2007
Date Interaction 3:	12/31/2007
Facility ID:	73142589
Facility Company:	Boeing A&M Electronic Mfg Facility
Interaction:	I
Interaction 1:	HWG
Interaction 2:	Hazardous Waste Generator
Ecology Program:	HAZWASTE
Program Data:	TURBOWASTE
Facility Alt.:	Boeing A&M Electronic Mfg Facility
Program ID:	WAD980980270
Date Interaction:	12/31/2008
Date Interaction 3:	12/31/2008
Facility ID:	73142589
Facility Company:	Boeing A&M Electronic Mfg Facility
Interaction:	I
Interaction 1:	HWOTHER
Interaction 2:	Haz Waste Management Activity

Map ID  
Direction  
Distance  
Elevation

MAP FINDINGS

Site

Database(s)

EDR ID Number  
EPA ID Number

**BOEING A&M ELECTRONIC MFG FACILITY (Continued)**

**1000257103**

Ecology Program: HAZWASTE  
Program Data: TURBOWASTE  
Facility Alt.: Boeing A&M Electronic Mfg Facility  
Program ID: WAD980980270  
Date Interaction: 12/31/2010  
Date Interaction 3: 12/31/2010

Facility ID: 73142589  
Facility Company: Boeing A&M Electronic Mfg Facility  
Interaction: A  
Interaction 1: HWG  
Interaction 2: Hazardous Waste Generator  
Ecology Program: HAZWASTE  
Program Data: TURBOWASTE  
Facility Alt.: Boeing A&M Electronic Mfg Facility  
Program ID: WAD980980270  
Date Interaction: 12/31/2011  
Date Interaction 3: 12/31/2011

Facility Id: 73142589  
Latitude: 47.538161  
Longitude: -122.30534  
Ecology Interest Type Code: UST  
Facility ID: 73142589  
Facility Company: Boeing A&M Electronic Mfg Facility  
Interaction: I  
Interaction 1: HWG  
Interaction 2: Hazardous Waste Generator  
Ecology Program: HAZWASTE  
Program Data: TURBOWASTE  
Facility Alt.: Not reported  
Program ID: WAD980980270  
Date Interaction: 12/03/1985  
Date Interaction 3: 12/03/1985

Facility ID: 73142589  
Facility Company: Boeing A&M Electronic Mfg Facility  
Interaction: I  
Interaction 1: TIER2  
Interaction 2: Emergency/Haz Chem Rpt TIER2  
Ecology Program: HAZWASTE  
Program Data: EPCRA  
Facility Alt.: Not reported  
Program ID: WAD980980270  
Date Interaction: 01/01/1987  
Date Interaction 3: 01/01/1987

Facility ID: 73142589  
Facility Company: Boeing A&M Electronic Mfg Facility  
Interaction: I  
Interaction 1: HWP  
Interaction 2: Hazardous Waste Planner  
Ecology Program: HAZWASTE  
Program Data: HWPPRT  
Facility Alt.: Not reported  
Program ID: WAD980980270

Map ID  
Direction  
Distance  
Elevation

MAP FINDINGS

Site

Database(s)

EDR ID Number  
EPA ID Number

**BOEING A&M ELECTRONIC MFG FACILITY (Continued)**

**1000257103**

Date Interaction:	01/01/2000
Date Interaction 3:	01/01/2000
Facility ID:	73142589
Facility Company:	Boeing A&M Electronic Mfg Facility
Interaction:	I
Interaction 1:	UST
Interaction 2:	Underground Storage Tank
Ecology Program:	TOXICS
Program Data:	ISIS
Facility Alt.:	Not reported
Program ID:	10416
Date Interaction:	02/29/2000
Date Interaction 3:	02/29/2000
Facility ID:	73142589
Facility Company:	Boeing A&M Electronic Mfg Facility
Interaction:	A
Interaction 1:	SCS
Interaction 2:	State Cleanup Site
Ecology Program:	TOXICS
Program Data:	ISIS
Facility Alt.:	Boeing A&M Electronic Mfg Facility
Program ID:	Not reported
Date Interaction:	02/12/2001
Date Interaction 3:	02/12/2001
Facility ID:	73142589
Facility Company:	Boeing A&M Electronic Mfg Facility
Interaction:	I
Interaction 1:	HWOTHER
Interaction 2:	Haz Waste Management Activity
Ecology Program:	HAZWASTE
Program Data:	TURBOWASTE
Facility Alt.:	BOEING A&M ELECTRONIC MFG FACILITY
Program ID:	WAD980980270
Date Interaction:	12/31/2007
Date Interaction 3:	12/31/2007
Facility ID:	73142589
Facility Company:	Boeing A&M Electronic Mfg Facility
Interaction:	I
Interaction 1:	HWG
Interaction 2:	Hazardous Waste Generator
Ecology Program:	HAZWASTE
Program Data:	TURBOWASTE
Facility Alt.:	Boeing A&M Electronic Mfg Facility
Program ID:	WAD980980270
Date Interaction:	12/31/2008
Date Interaction 3:	12/31/2008
Facility ID:	73142589
Facility Company:	Boeing A&M Electronic Mfg Facility
Interaction:	I
Interaction 1:	HWOTHER
Interaction 2:	Haz Waste Management Activity
Ecology Program:	HAZWASTE

Map ID  
Direction  
Distance  
Elevation

MAP FINDINGS

Site

Database(s)

EDR ID Number  
EPA ID Number

**BOEING A&M ELECTRONIC MFG FACILITY (Continued)**

**1000257103**

Program Data: TURBOWASTE  
Facility Alt.: Boeing A&M Electronic Mfg Facility  
Program ID: WAD980980270  
Date Interaction: 12/31/2010  
Date Interaction 3: 12/31/2010

Facility ID: 73142589  
Facility Company: Boeing A&M Electronic Mfg Facility  
Interaction: A  
Interaction 1: HWG  
Interaction 2: Hazardous Waste Generator  
Ecology Program: HAZWASTE  
Program Data: TURBOWASTE  
Facility Alt.: Boeing A&M Electronic Mfg Facility  
Program ID: WAD980980270  
Date Interaction: 12/31/2011  
Date Interaction 3: 12/31/2011

Facility Id: 73142589  
Latitude: 47.538161  
Longitude: -122.30534  
Ecology Interest Type Code: HWOTHER  
Facility ID: 73142589  
Facility Company: Boeing A&M Electronic Mfg Facility  
Interaction: I  
Interaction 1: HWG  
Interaction 2: Hazardous Waste Generator  
Ecology Program: HAZWASTE  
Program Data: TURBOWASTE  
Facility Alt.: Not reported  
Program ID: WAD980980270  
Date Interaction: 12/03/1985  
Date Interaction 3: 12/03/1985

Facility ID: 73142589  
Facility Company: Boeing A&M Electronic Mfg Facility  
Interaction: I  
Interaction 1: TIER2  
Interaction 2: Emergency/Haz Chem Rpt TIER2  
Ecology Program: HAZWASTE  
Program Data: EPCRA  
Facility Alt.: Not reported  
Program ID: WAD980980270  
Date Interaction: 01/01/1987  
Date Interaction 3: 01/01/1987

Facility ID: 73142589  
Facility Company: Boeing A&M Electronic Mfg Facility  
Interaction: I  
Interaction 1: HWP  
Interaction 2: Hazardous Waste Planner  
Ecology Program: HAZWASTE  
Program Data: HWPPRT  
Facility Alt.: Not reported  
Program ID: WAD980980270  
Date Interaction: 01/01/2000

Map ID  
Direction  
Distance  
Elevation

MAP FINDINGS

Site

Database(s)

EDR ID Number  
EPA ID Number

**BOEING A&M ELECTRONIC MFG FACILITY (Continued)**

**1000257103**

Date Interaction 3:	01/01/2000
Facility ID:	73142589
Facility Company:	Boeing A&M Electronic Mfg Facility
Interaction:	I
Interaction 1:	UST
Interaction 2:	Underground Storage Tank
Ecology Program:	TOXICS
Program Data:	ISIS
Facility Alt.:	Not reported
Program ID:	10416
Date Interaction:	02/29/2000
Date Interaction 3:	02/29/2000
Facility ID:	73142589
Facility Company:	Boeing A&M Electronic Mfg Facility
Interaction:	A
Interaction 1:	SCS
Interaction 2:	State Cleanup Site
Ecology Program:	TOXICS
Program Data:	ISIS
Facility Alt.:	Boeing A&M Electronic Mfg Facility
Program ID:	Not reported
Date Interaction:	02/12/2001
Date Interaction 3:	02/12/2001
Facility ID:	73142589
Facility Company:	Boeing A&M Electronic Mfg Facility
Interaction:	I
Interaction 1:	HWOTHER
Interaction 2:	Haz Waste Management Activity
Ecology Program:	HAZWASTE
Program Data:	TURBOWASTE
Facility Alt.:	BOEING A&M ELECTRONIC MFG FACILITY
Program ID:	WAD980980270
Date Interaction:	12/31/2007
Date Interaction 3:	12/31/2007
Facility ID:	73142589
Facility Company:	Boeing A&M Electronic Mfg Facility
Interaction:	I
Interaction 1:	HWG
Interaction 2:	Hazardous Waste Generator
Ecology Program:	HAZWASTE
Program Data:	TURBOWASTE
Facility Alt.:	Boeing A&M Electronic Mfg Facility
Program ID:	WAD980980270
Date Interaction:	12/31/2008
Date Interaction 3:	12/31/2008
Facility ID:	73142589
Facility Company:	Boeing A&M Electronic Mfg Facility
Interaction:	I
Interaction 1:	HWOTHER
Interaction 2:	Haz Waste Management Activity
Ecology Program:	HAZWASTE
Program Data:	TURBOWASTE



Map ID  
Direction  
Distance  
Elevation

MAP FINDINGS

Site

Database(s)

EDR ID Number  
EPA ID Number

**BOEING A&M ELECTRONIC MFG FACILITY (Continued)**

**1000257103**

Facility Alt.: Boeing A&M Electronic Mfg Facility  
Program ID: WAD980980270  
Date Interaction: 12/31/2010  
Date Interaction 3: 12/31/2010

Facility ID: 73142589  
Facility Company: Boeing A&M Electronic Mfg Facility  
Interaction: A  
Interaction 1: HWG  
Interaction 2: Hazardous Waste Generator  
Ecology Program: HAZWASTE  
Program Data: TURBOWASTE  
Facility Alt.: Boeing A&M Electronic Mfg Facility  
Program ID: WAD980980270  
Date Interaction: 12/31/2011  
Date Interaction 3: 12/31/2011

Facility Id: 73142589  
Latitude: 47.538161  
Longitude: -122.30534  
Ecology Interest Type Code: HWP  
Facility ID: 73142589  
Facility Company: Boeing A&M Electronic Mfg Facility  
Interaction: I  
Interaction 1: HWG  
Interaction 2: Hazardous Waste Generator  
Ecology Program: HAZWASTE  
Program Data: TURBOWASTE  
Facility Alt.: Not reported  
Program ID: WAD980980270  
Date Interaction: 12/03/1985  
Date Interaction 3: 12/03/1985

Facility ID: 73142589  
Facility Company: Boeing A&M Electronic Mfg Facility  
Interaction: I  
Interaction 1: TIER2  
Interaction 2: Emergency/Haz Chem Rpt TIER2  
Ecology Program: HAZWASTE  
Program Data: EPCRA  
Facility Alt.: Not reported  
Program ID: WAD980980270  
Date Interaction: 01/01/1987  
Date Interaction 3: 01/01/1987

Facility ID: 73142589  
Facility Company: Boeing A&M Electronic Mfg Facility  
Interaction: I  
Interaction 1: HWP  
Interaction 2: Hazardous Waste Planner  
Ecology Program: HAZWASTE  
Program Data: HWPPRT  
Facility Alt.: Not reported  
Program ID: WAD980980270  
Date Interaction: 01/01/2000  
Date Interaction 3: 01/01/2000

Map ID  
Direction  
Distance  
Elevation

MAP FINDINGS

Site

Database(s)

EDR ID Number  
EPA ID Number

**BOEING A&M ELECTRONIC MFG FACILITY (Continued)**

**1000257103**

Facility ID:	73142589
Facility Company:	Boeing A&M Electronic Mfg Facility
Interaction:	I
Interaction 1:	UST
Interaction 2:	Underground Storage Tank
Ecology Program:	TOXICS
Program Data:	ISIS
Facility Alt.:	Not reported
Program ID:	10416
Date Interaction:	02/29/2000
Date Interaction 3:	02/29/2000
Facility ID:	73142589
Facility Company:	Boeing A&M Electronic Mfg Facility
Interaction:	A
Interaction 1:	SCS
Interaction 2:	State Cleanup Site
Ecology Program:	TOXICS
Program Data:	ISIS
Facility Alt.:	Boeing A&M Electronic Mfg Facility
Program ID:	Not reported
Date Interaction:	02/12/2001
Date Interaction 3:	02/12/2001
Facility ID:	73142589
Facility Company:	Boeing A&M Electronic Mfg Facility
Interaction:	I
Interaction 1:	HWOTHER
Interaction 2:	Haz Waste Management Activity
Ecology Program:	HAZWASTE
Program Data:	TURBOWASTE
Facility Alt.:	BOEING A&M ELECTRONIC MFG FACILITY
Program ID:	WAD980980270
Date Interaction:	12/31/2007
Date Interaction 3:	12/31/2007
Facility ID:	73142589
Facility Company:	Boeing A&M Electronic Mfg Facility
Interaction:	I
Interaction 1:	HWG
Interaction 2:	Hazardous Waste Generator
Ecology Program:	HAZWASTE
Program Data:	TURBOWASTE
Facility Alt.:	Boeing A&M Electronic Mfg Facility
Program ID:	WAD980980270
Date Interaction:	12/31/2008
Date Interaction 3:	12/31/2008
Facility ID:	73142589
Facility Company:	Boeing A&M Electronic Mfg Facility
Interaction:	I
Interaction 1:	HWOTHER
Interaction 2:	Haz Waste Management Activity
Ecology Program:	HAZWASTE
Program Data:	TURBOWASTE
Facility Alt.:	Boeing A&M Electronic Mfg Facility
Program ID:	WAD980980270

Map ID  
Direction  
Distance  
Elevation

MAP FINDINGS

Site

Database(s)

EDR ID Number  
EPA ID Number

**BOEING A&M ELECTRONIC MFG FACILITY (Continued)**

**1000257103**

Date Interaction: 12/31/2010  
Date Interaction 3: 12/31/2010  
  
Facility ID: 73142589  
Facility Company: Boeing A&M Electronic Mfg Facility  
Interaction: A  
Interaction 1: HWG  
Interaction 2: Hazardous Waste Generator  
Ecology Program: HAZWASTE  
Program Data: TURBOWASTE  
Facility Alt.: Boeing A&M Electronic Mfg Facility  
Program ID: WAD980980270  
Date Interaction: 12/31/2011  
Date Interaction 3: 12/31/2011

**UIC:**

Site Number: 12025  
Site Status: Rule-authorized  
Owner Name: Boeing Company, The  
Well Status: Active  
EPA Well Type: 5X26  
Well Count: 23  
Latitude: 47.534779  
Longitude: -122.30052  
Groundwater Protection Act: Not reported

**UST:**

Facility ID: 73142589  
Site Id: 10416  
UBI: Not reported  
Phone Number: 2067732929  
Decimal Latitude: 47.538161000000002  
Decimal Longitude: -122.305345

Tank Name: PL 202  
Tag Number: Not reported  
Tank Status: Exempt  
Tank Status Date: 08/06/1996  
Tank Install Date: 00/31/1964  
Tank Closure Date: Not reported  
Capacity Range: Not reported  
Tank Permit Expiration Date: Not reported  
Tank Upgrade Date: Not reported  
Tank Spill Prevention: Not reported  
Tank Overfill Prevention: Not reported  
Tank Material: Steel  
Tank Construction: Single Wall Tank  
Tank Tightness Test: Not reported  
Tank Corrosion Protection: Not reported  
Tank Manifold: Not reported  
Tank Release Detection: Not reported  
Tank SFC Type: Not reported  
Pipe Material: Steel  
Pipe Construction: Not reported  
Pipe Primary Release Detection: Not reported

Map ID  
Direction  
Distance  
Elevation

MAP FINDINGS

Site

Database(s)

EDR ID Number  
EPA ID Number

**BOEING A&M ELECTRONIC MFG FACILITY (Continued)**

**1000257103**

Pipe Second Release Detection: Not reported  
Pipe Corrosion Protection: Not reported  
Pipe Pumping System: Not reported  
Responsible Unit: NORTHWEST  
Dispencer/Pump SFC Type: Not reported

Tank Name: PL 203  
Tag Number: Not reported  
Tank Status: Removed  
Tank Status Date: 08/06/1996  
Tank Install Date: 00/31/1964  
Tank Closure Date: Not reported  
Capacity Range: Not reported  
Tank Permit Expiration Date: Not reported  
Tank Upgrade Date: Not reported  
Tank Spill Prevention: Not reported  
Tank Overfill Prevention: Not reported  
Tank Material: Steel  
Tank Construction: Single Wall Tank  
Tank Tightness Test: Not reported  
Tank Corrosion Protection: Not reported  
Tank Manifold: Not reported  
Tank Release Detection: Not reported  
Tank SFC Type: Not reported  
Pipe Material: Steel  
Pipe Construction: Not reported  
Pipe Primary Release Detection: Not reported  
Pipe Second Release Detection: Not reported  
Pipe Corrosion Protection: Not reported  
Pipe Pumping System: Not reported  
Responsible Unit: NORTHWEST  
Dispencer/Pump SFC Type: Not reported

**WA MANIFEST:**

Facility Site ID Number: 73142589  
SWC Desc: Not reported  
FWC Desc: Not reported  
Form Comm: Not reported  
Data Year: 2010  
Permit by Rule: False  
Treatment by Generator: False  
Mixed radioactive waste: False  
Importer of hazardous waste: False  
Immediate recycler: False  
Treatment/Storage/Disposal/Recycling Facility: False  
Generator of dangerous fuel waste: False  
Generator marketing to burner: False  
"Other marketers (i.e., blender, distributor, etc.)": False  
Utility boiler burner: False  
Industry boiler burner: False  
Industrial Furnace: False  
Smelter defferal: False  
Universal waste - batteries - generate: False  
Universal waste - thermostats - generate: False  
Universal waste - mercury - generate: False  
Universal waste - lamps - generate: False

Map ID  
Direction  
Distance  
Elevation

MAP FINDINGS

Site

Database(s)

EDR ID Number  
EPA ID Number

**BOEING A&M ELECTRONIC MFG FACILITY (Continued)**

**1000257103**

Universal waste - batteries - accumulate: False  
Universal waste - thermostats - accumulate: False  
Universal waste - mercury - accumulate: False  
Universal waste - lamps - accumulate: False  
Destination Facility for Universal Waste: False  
Off-specification used oil burner - utility boiler: False  
Off-specification used oil burner - industrial boiler: False  
Off-specification used oil burner - industrial furnace: False  
EPA ID: WAD980980270  
Facility Address 2: Not reported  
TAX REG NBR: 178005030  
NAICS CD: 336411  
BUSINESS TYPE: Not reported  
MAIL NAME: The Boeing Company  
MAIL ADDR LINE1: PO BOX 3707 MS 46-23  
MAIL CITY,ST,ZIP: SEATTLE, WA 98124-2207  
MAIL COUNTRY: UNITED STATES  
LEGAL ORG NAME: The Boeing Co  
LEGAL ORG TYPE: Private  
LEGAL ADDR LINE1: Office of the General Council  
LEGAL ADDR LINE2: 100 N Riverside  
LEGAL CITY,ST,ZIP: Chicago, IL 60606-1596  
LEGAL COUNTRY: UNITED STATES  
LEGAL PHONE NBR: (312)544-2800  
LEGAL EFFECTIVE DATE: 07/30/1996  
LAND ORG NAME: King County International Airport  
LAND ORG TYPE: County  
LAND PERSON NAME: Pat Terrell  
LAND ADDR LINE1: PO BOX 80245  
LAND CITY,ST,ZIP: SEATTLE, WA 98108-0245  
LAND COUNTRY: UNITED STATES  
LAND PHONE NBR: (206)296-7380  
OPERATOR ORG NAME: Boeing IDS Seattle Site  
OPERATOR ORG TYPE: Private  
OPERATOR ADDR LINE1: PO Box 3707 MS 80-RX  
OPERATOR CITY,ST,ZIP: SEATTLE, WA 98124-2207  
OPERATOR COUNTRY: UNITED STATES  
OPERATOR PHONE NBR: (253)657-8200  
OPERATOR EFFECTIVE DATE: 07/30/1996  
SITE CONTACT NAME: STEPHEN D RYAN  
SITE CONTACT ADDR LINE1: PO BOX 3707 MC 46-23  
SITE CONTACT ZIP: SEATTLE, WA 98124-2207  
SITE CONTACT COUNTRY: UNITED STATES  
SITE CONTACT PHONE NBR: (206)544-1490  
SITE CONTACT EMAIL: stephen.d.ryan@boeing.com  
FORM CONTACT NAME: Nancy L Ballew  
FORM CONTACT ADDR LINE1: PO BOX 3707 MC 46-23  
FORM CONTACT CITY,ST,ZIP: SEATTLE, WA 98124-2207  
FORM CONTACT COUNTRY: UNITED STATES  
FORM CONTACT PHONE NBR: (206)662-5804  
FORM CONTACT EMAIL: nancy.l.ballew@boeing.com  
GEN STATUS CD: XQG  
MONTHLY GENERATION: False  
BATCH GENERATION: False  
ONE TIME GENERATION: False  
TRANSPORTS OWN WASTE: False  
TRANSPORTS OTHRS WASTE: False

Map ID  
Direction  
Distance  
Elevation

MAP FINDINGS

Site

Database(s)

EDR ID Number  
EPA ID Number

**BOEING A&M ELECTRONIC MFG FACILITY (Continued)**

**1000257103**

RECYCLER ONSITE: False  
TRANSFER FACILITY: False  
OTHER EXEMPTION: Not reported  
UW BATTERY GEN: False  
USED OIL TRANSPORTER: False  
USED OIL TRANSFER FACILITY: False  
USED OIL PROCESSOR: False  
USED OIL REREFINER: False  
USED OIL FUEL MRKTR DIRECTS SHPMNTS: False  
USED OIL FUEL MRKTR MEETS SPECS: False

Facility Site ID Number: 73142589  
SWC Desc: Not reported  
FWC Desc: Not reported  
Form Comm: Not reported  
Data Year: Not reported  
Permit by Rule: False  
Treatment by Generator: False  
Mixed radioactive waste: False  
Importer of hazardous waste: False  
Immediate recycler: False  
Treatment/Storage/Disposal/Recycling Facility: False  
Generator of dangerous fuel waste: False  
Generator marketing to burner: False  
"Other marketers (i.e., blender, distributor, etc.)": False  
Utility boiler burner: False  
Industry boiler burner: False  
Industrial Furnace: False  
Smelter deferral: False  
Universal waste - batteries - generate: False  
Universal waste - thermostats - generate: False  
Universal waste - mercury - generate: False  
Universal waste - lamps - generate: False  
Universal waste - batteries - accumulate: False  
Universal waste - thermostats - accumulate: False  
Universal waste - mercury - accumulate: False  
Universal waste - lamps - accumulate: False  
Destination Facility for Universal Waste: False  
Off-specification used oil burner - utility boiler: False  
Off-specification used oil burner - industrial boiler: False  
Off-specification used oil burner - industrial furnace: False  
EPA ID: WAD980980270  
Facility Address 2: Not reported  
TAX REG NBR: 910425694  
NAICS CD: 336411  
BUSINESS TYPE: Not reported  
MAIL NAME: The Boeing Company  
MAIL ADDR LINE1: PO BOX 3707 MS 46-23  
MAIL CITY,ST,ZIP: SEATTLE, WA 98124-2207  
MAIL COUNTRY: UNITED STATES  
LEGAL ORG NAME: The Boeing Co  
LEGAL ORG TYPE: Private  
LEGAL ADDR LINE1: Office of the General Council  
LEGAL ADDR LINE2: 100 N Riverside  
LEGAL CITY,ST,ZIP: Chicago, IL 60606-1596  
LEGAL COUNTRY: UNITED STATES  
LEGAL PHONE NBR: (312)544-2800

Map ID  
Direction  
Distance  
Elevation

MAP FINDINGS

Site

Database(s)

EDR ID Number  
EPA ID Number

**BOEING A&M ELECTRONIC MFG FACILITY (Continued)**

**1000257103**

LEGAL EFFECTIVE DATE: 07/30/1996  
LAND ORG NAME: King County International Airport  
LAND ORG TYPE: County  
LAND PERSON NAME: Pat Terrell  
LAND ADDR LINE1: PO BOX 80245  
LAND CITY,ST,ZIP: SEATTLE, WA 98108-0245  
LAND COUNTRY: UNITED STATES  
LAND PHONE NBR: (206)296-7380  
OPERATOR ORG NAME: Boeing IDS Seattle Site  
OPERATOR ORG TYPE: Private  
OPERATOR ADDR LINE1: PO Box 3707 MS 80-RX  
OPERATOR CITY,ST,ZIP: SEATTLE, WA 98124-2207  
OPERATOR COUNTRY: UNITED STATES  
OPERATOR PHONE NBR: (253)657-3065  
OPERATOR EFFECTIVE DATE: 07/30/1996  
SITE CONTACT NAME: Eric S Vetter  
SITE CONTACT ADDR LINE1: PO BOX 3707 MC 46-23  
SITE CONTACT ZIP: SEATTLE, WA 98124-2207  
SITE CONTACT COUNTRY: UNITED STATES  
SITE CONTACT PHONE NBR: (206)544-1230  
SITE CONTACT EMAIL: eric.s.vetter@boeing.com  
FORM CONTACT NAME: Nancy L Ballew  
FORM CONTACT ADDR LINE1: PO BOX 3707 MC 46-23  
FORM CONTACT CITY,ST,ZIP: SEATTLE, WA 98124-2207  
FORM CONTACT COUNTRY: UNITED STATES  
FORM CONTACT PHONE NBR: (206)544-0205  
FORM CONTACT EMAIL: nancy.l.ballew@boeing.com  
GEN STATUS CD: XQG  
MONTHLY GENERATION: False  
BATCH GENERATION: False  
ONE TIME GENERATION: False  
TRANSPORTS OWN WASTE: False  
TRANSPORTS OTHRS WASTE: False  
RECYCLER ONSITE: False  
TRANSFER FACILITY: False  
OTHER EXEMPTION: Not reported  
UW BATTERY GEN: False  
USED OIL TRANSPORTER: False  
USED OIL TRANSFER FACILITY: False  
USED OIL PROCESSOR: False  
USED OIL REREFINER: False  
USED OIL FUEL MRKTR DIRECTS SHPMNTS: False  
USED OIL FUEL MRKTR MEETS SPECS: False

Facility Site ID Number: 73142589  
SWC Desc: Not reported  
FWC Desc: Not reported  
Form Comm: Not reported  
Data Year: 2008  
Permit by Rule: False  
Treatment by Generator: False  
Mixed radioactive waste: False  
Importer of hazardous waste: False  
Immediate recycler: False  
Treatment/Storage/Disposal/Recycling Facility: False  
Generator of dangerous fuel waste: False  
Generator marketing to burner: False

Map ID  
Direction  
Distance  
Elevation

MAP FINDINGS

Site

Database(s)

EDR ID Number  
EPA ID Number

**BOEING A&M ELECTRONIC MFG FACILITY (Continued)**

**1000257103**

"Other marketers (i.e., blender, distributor, etc.)": False  
Utility boiler burner: False  
Industry boiler burner: False  
Industrial Furnace: False  
Smelter defferal: False  
Universal waste - batteries - generate: False  
Universal waste - thermostats - generate: False  
Universal waste - mercury - generate: False  
Universal waste - lamps - generate: False  
Universal waste - batteries - accumulate: False  
Universal waste - thermostats - accumulate: False  
Universal waste - mercury - accumulate: False  
Universal waste - lamps - accumulate: False  
Destination Facility for Universal Waste: False  
Off-specification used oil burner - utility boiler: False  
Off-specification used oil burner - industrial boiler: False  
Off-specification used oil burner - industrial furnace: False  
EPA ID: WAD980980270  
Facility Address 2: Not reported  
TAX REG NBR: 910425694  
NAICS CD: 336411  
BUSINESS TYPE: Not reported  
MAIL NAME: The Boeing Company  
MAIL ADDR LINE1: PO BOX 3707 MS 46-23  
MAIL CITY,ST,ZIP: SEATTLE, WA 98124-2207  
MAIL COUNTRY: UNITED STATES  
LEGAL ORG NAME: The Boeing Co  
LEGAL ORG TYPE: Private  
LEGAL ADDR LINE1: Office of the General Council  
LEGAL ADDR LINE2: 100 N Riverside  
LEGAL CITY,ST,ZIP: Chicago, IL 60606-1596  
LEGAL COUNTRY: UNITED STATES  
LEGAL PHONE NBR: (312)544-2800  
LEGAL EFFECTIVE DATE: 07/30/1996  
LAND ORG NAME: King County International Airport  
LAND ORG TYPE: County  
LAND PERSON NAME: Pat Terrell  
LAND ADDR LINE1: PO BOX 80245  
LAND CITY,ST,ZIP: SEATTLE, WA 98108-0245  
LAND COUNTRY: UNITED STATES  
LAND PHONE NBR: (206)296-7380  
OPERATOR ORG NAME: Boeing IDS Seattle Site  
OPERATOR ORG TYPE: Private  
OPERATOR ADDR LINE1: PO Box 3707 MS 80-RX  
OPERATOR CITY,ST,ZIP: SEATTLE, WA 98124-2207  
OPERATOR COUNTRY: UNITED STATES  
OPERATOR PHONE NBR: (253)657-3065  
OPERATOR EFFECTIVE DATE: 07/30/1996  
SITE CONTACT NAME: STEPHEN D RYAN  
SITE CONTACT ADDR LINE1: PO BOX 3707 MC 46-23  
SITE CONTACT ZIP: SEATTLE, WA 98124-2207  
SITE CONTACT COUNTRY: UNITED STATES  
SITE CONTACT PHONE NBR: (206)544-2862  
SITE CONTACT EMAIL: stephen.d.ryan@boeing.com  
FORM CONTACT NAME: Nancy L Ballew  
FORM CONTACT ADDR LINE1: PO BOX 3707 MC 46-23  
FORM CONTACT CITY,ST,ZIP: SEATTLE, WA 98124-2207



Map ID  
Direction  
Distance  
Elevation

MAP FINDINGS

Site

Database(s)

EDR ID Number  
EPA ID Number

**BOEING A&M ELECTRONIC MFG FACILITY (Continued)**

**1000257103**

FORM CONTACT COUNTRY: UNITED STATES  
FORM CONTACT PHONE NBR: (206)544-0205  
FORM CONTACT EMAIL: nancy.l.ballew@boeing.com  
GEN STATUS CD: SQG  
MONTHLY GENERATION: False  
BATCH GENERATION: True  
ONE TIME GENERATION: False  
TRANSPORTS OWN WASTE: False  
TRANSPORTS OTHRS WASTE: False  
RECYCLER ONSITE: False  
TRANSFER FACILITY: False  
OTHER EXEMPTION: Not reported  
UW BATTERY GEN: False  
USED OIL TRANSPORTER: False  
USED OIL TRANSFER FACILITY: False  
USED OIL PROCESSOR: False  
USED OIL REREFINER: False  
USED OIL FUEL MRKTR DIRECTS SHPMNTS: False  
USED OIL FUEL MRKTR MEETS SPECS: False

Facility Site ID Number: 73142589  
SWC Desc: WT02  
FWC Desc: F001, D043  
Form Comm: Not reported  
Data Year: 2011  
Permit by Rule: False  
Treatment by Generator: False  
Mixed radioactive waste: False  
Importer of hazardous waste: False  
Immediate recycler: False  
Treatment/Storage/Disposal/Recycling Facility: False  
Generator of dangerous fuel waste: False  
Generator marketing to burner: False  
"Other marketers (i.e., blender, distributor, etc.)": False  
Utility boiler burner: False  
Industry boiler burner: False  
Industrial Furnace: False  
Smelter defferal: False  
Universal waste - batteries - generate: False  
Universal waste - thermostats - generate: False  
Universal waste - mercury - generate: False  
Universal waste - lamps - generate: False  
Universal waste - batteries - accumulate: False  
Universal waste - thermostats - accumulate: False  
Universal waste - mercury - accumulate: False  
Universal waste - lamps - accumulate: False  
Destination Facility for Universal Waste: False  
Off-specification used oil burner - utility boiler: False  
Off-specification used oil burner - industrial boiler: False  
Off-specification used oil burner - industrial furnace: False  
EPA ID: WAD980980270  
Facility Address 2: Not reported  
TAX REG NBR: 178005030  
NAICS CD: 336411  
BUSINESS TYPE: Not reported  
MAIL NAME: The Boeing Company  
MAIL ADDR LINE1: PO BOX 3707 MS 46-23

Map ID  
Direction  
Distance  
Elevation

MAP FINDINGS

Site

Database(s)

EDR ID Number  
EPA ID Number

**BOEING A&M ELECTRONIC MFG FACILITY (Continued)**

**1000257103**

MAIL CITY,ST,ZIP: SEATTLE, WA 98124-2207  
MAIL COUNTRY: UNITED STATES  
LEGAL ORG NAME: The Boeing Co  
LEGAL ORG TYPE: Private  
LEGAL ADDR LINE1: Office of the General Council  
LEGAL ADDR LINE2: 100 N Riverside  
LEGAL CITY,ST,ZIP: Chicago, IL 60606-1596  
LEGAL COUNTRY: UNITED STATES  
LEGAL PHONE NBR: (312)544-2800  
LEGAL EFFECTIVE DATE: 07/30/1996  
LAND ORG NAME: King County International Airport  
LAND ORG TYPE: County  
LAND PERSON NAME: Not reported  
LAND ADDR LINE1: AIR-TR-0200, 7277 Perimeter Road South  
LAND CITY,ST,ZIP: SEATTLE, WA 98108-3844  
LAND COUNTRY: UNITED STATES  
LAND PHONE NBR: (206)296-7380  
OPERATOR ORG NAME: Boeing Defense, Space & Security  
OPERATOR ORG TYPE: Private  
OPERATOR ADDR LINE1: PO Box 3707 MS 80-RX  
OPERATOR CITY,ST,ZIP: SEATTLE, WA 98124-2207  
OPERATOR COUNTRY: UNITED STATES  
OPERATOR PHONE NBR: (253)657-8200  
OPERATOR EFFECTIVE DATE: 07/30/1996  
SITE CONTACT NAME: Susanne R Mcllveen  
SITE CONTACT ADDR LINE1: PO BOX 3707 MC 46-23  
SITE CONTACT ZIP: SEATTLE, WA 98124-2207  
SITE CONTACT COUNTRY: UNITED STATES  
SITE CONTACT PHONE NBR: (206) 856-9054  
SITE CONTACT EMAIL: susanne.r.mcilveen@boeing.com  
FORM CONTACT NAME: Gordon W Ware  
FORM CONTACT ADDR LINE1: PO BOX 3707 MC 46-23  
FORM CONTACT CITY,ST,ZIP: SEATTLE, WA 98124-2207  
FORM CONTACT COUNTRY: UNITED STATES  
FORM CONTACT PHONE NBR: 206.544.8347  
FORM CONTACT EMAIL: gordon.w.ware@boeing.com  
GEN STATUS CD: LQG  
MONTHLY GENERATION: False  
BATCH GENERATION: True  
ONE TIME GENERATION: False  
TRANSPORTS OWN WASTE: False  
TRANSPORTS OTHRS WASTE: False  
RECYCLER ONSITE: False  
TRANSFER FACILITY: False  
OTHER EXEMPTION: Not reported  
UW BATTERY GEN: False  
USED OIL TRANSPORTER: False  
USED OIL TRANSFER FACILITY: False  
USED OIL PROCESSOR: False  
USED OIL REREFINER: False  
USED OIL FUEL MRKTR DIRECTS SHPMNTS: False  
USED OIL FUEL MRKTR MEETS SPECS: False  
  
Facility Site ID Number: 73142589  
SWC Desc: Not reported  
FWC Desc: Not reported  
Form Comm: Not reported

Map ID  
Direction  
Distance  
Elevation

MAP FINDINGS

Site

Database(s)

EDR ID Number  
EPA ID Number

**BOEING A&M ELECTRONIC MFG FACILITY (Continued)**

**1000257103**

Data Year: Not reported  
Permit by Rule: No  
Treatment by Generator: No  
Mixed radioactive waste: No  
Importer of hazardous waste: No  
Immediate recycler: No  
Treatment/Storage/Disposal/Recycling Facility: No  
Generator of dangerous fuel waste: No  
Generator marketing to burner: No  
"Other marketers (i.e., blender, distributor, etc.)": No  
Utility boiler burner: No  
Industry boiler burner: No  
Industrial Furnace: No  
Smelter defferal: No  
Universal waste - batteries - generate: No  
Universal waste - thermostats - generate: No  
Universal waste - mercury - generate: No  
Universal waste - lamps - generate: No  
Universal waste - batteries - accumulate: No  
Universal waste - thermostats - accumulate: No  
Universal waste - mercury - accumulate: No  
Universal waste - lamps - accumulate: No  
Destination Facility for Universal Waste: No  
Off-specification used oil burner - utility boiler: No  
Off-specification used oil burner - industrial boiler: No  
Off-specification used oil burner - industrial furnace: No  
EPA ID: WAD980980270  
Facility Address 2: Not reported  
TAX REG NBR: 910425694  
NAICS CD: 336411  
BUSINESS TYPE: Not reported  
MAIL NAME: The Boeing Company  
MAIL ADDR LINE1: PO BOX 3707 MS 46-23  
MAIL CITY,ST,ZIP: SEATTLE, WA 98124-2207  
MAIL COUNTRY: UNITED STATES  
LEGAL ORG NAME: The Boeing Co  
LEGAL ORG TYPE: Private  
LEGAL ADDR LINE1: Office of the General Council  
LEGAL ADDR LINE2: 100 N Riverside  
LEGAL CITY,ST,ZIP: Chicago, IL 60606-1596  
LEGAL COUNTRY: UNITED STATES  
LEGAL PHONE NBR: (312)544-2800  
LEGAL EFFECTIVE DATE: 07/30/1996  
LAND ORG NAME: King County International Airport  
LAND ORG TYPE: County  
LAND PERSON NAME: Pat Terrell  
LAND ADDR LINE1: PO BOX 80245  
LAND CITY,ST,ZIP: SEATTLE, WA 98108-0245  
LAND COUNTRY: UNITED STATES  
LAND PHONE NBR: (206)296-7380  
OPERATOR ORG NAME: Boeing IDS Seattle Site  
OPERATOR ORG TYPE: Private  
OPERATOR ADDR LINE1: PO Box 3707 MS 80-RX  
OPERATOR CITY,ST,ZIP: SEATTLE, WA 98124-2207  
OPERATOR COUNTRY: UNITED STATES  
OPERATOR PHONE NBR: (253)657-3065  
OPERATOR EFFECTIVE DATE: 07/30/1996

Map ID  
Direction  
Distance  
Elevation

MAP FINDINGS

Site

Database(s)

EDR ID Number  
EPA ID Number

**BOEING A&M ELECTRONIC MFG FACILITY (Continued)**

**1000257103**

SITE CONTACT NAME: Eric S Vetter  
SITE CONTACT ADDR LINE1: PO BOX 3707 MC 46-23  
SITE CONTACT ZIP: SEATTLE, WA 98124-2207  
SITE CONTACT COUNTRY: UNITED STATES  
SITE CONTACT PHONE NBR: (206)544-1230  
SITE CONTACT EMAIL: eric.s.vetter@boeing.com  
FORM CONTACT NAME: Nancy L Ballew  
FORM CONTACT ADDR LINE1: PO BOX 3707 MC 46-23  
FORM CONTACT CITY,ST,ZIP: SEATTLE, WA 98124-2207  
FORM CONTACT COUNTRY: UNITED STATES  
FORM CONTACT PHONE NBR: (206)544-0205  
FORM CONTACT EMAIL: nancy.l.ballew@boeing.com  
GEN STATUS CD: LQG  
MONTHLY GENERATION: Yes  
BATCH GENERATION: No  
ONE TIME GENERATION: No  
TRANSPORTS OWN WASTE: No  
TRANSPORTS OTHRS WASTE: No  
RECYCLER ONSITE: No  
TRANSFER FACILITY: No  
OTHER EXEMPTION: Not reported  
UW BATTERY GEN: No  
USED OIL TRANSPORTER: No  
USED OIL TRANSFER FACILITY: No  
USED OIL PROCESSOR: No  
USED OIL REREFINER: No  
USED OIL FUEL MRKTR DIRECTS SHPMNTS: No  
USED OIL FUEL MRKTR MEETS SPECS: No

[Click this hyperlink](#) while viewing on your computer to access  
3 additional WA MANIFEST: record(s) in the EDR Site Report.

320  
NNW  
1/2-1  
0.930 mi.  
4908 ft.

**ART BRASS PLATING INC**  
**5516 3RD AVE S**  
**SEATTLE, WA 98108**

**RCRA-LQG 1000105238**  
**WA CSCSL WAD981772957**  
**WA ALLSITES**  
**WA MANIFEST**  
**US AIRS**

**Relative:**  
**Higher**

RCRA-LQG:

**Actual:**  
**11 ft.**

Date form received by agency: 03/01/2012  
Facility name: ART BRASS PLATING INC SEATTLE  
Facility address: 5516 3RD AVE S  
SEATTLE, WA 98108  
EPA ID: WAD981772957  
Contact: RICHARD M CODLING  
Contact address: 5516 3RD AVE S  
SEATTLE, WA 98108  
Contact country: US  
Contact telephone: 2067674443 30  
Contact email: RICK@ARTBRASSPLATING.COM  
EPA Region: 10  
Land type: Private  
Classification: Large Quantity Generator  
Description: Handler: generates 1,000 kg or more of hazardous waste during any calendar month; or generates more than 1 kg of acutely hazardous waste during any calendar month; or generates more than 100 kg of any residue or contaminated soil, waste or other debris resulting from the cleanup of a spill, into or on any land or water, of acutely hazardous

Map ID  
Direction  
Distance  
Elevation

MAP FINDINGS

Site

Database(s)

EDR ID Number  
EPA ID Number

**ART BRASS PLATING INC (Continued)**

**1000105238**

waste during any calendar month; or generates 1 kg or less of acutely hazardous waste during any calendar month, and accumulates more than 1 kg of acutely hazardous waste at any time; or generates 100 kg or less of any residue or contaminated soil, waste or other debris resulting from the cleanup of a spill, into or on any land or water, of acutely hazardous waste during any calendar month, and accumulates more than 100 kg of that material at any time

**Owner/Operator Summary:**

Owner/operator name: MIKE M  
Owner/operator address: 5516 3RD AVE S  
SEATTLE, WA 98108  
Owner/operator country: US  
Owner/operator telephone: (206)767-4443  
Legal status: Private  
Owner/Operator Type: Owner  
Owner/Op start date: 12/01/2000  
Owner/Op end date: Not reported

Owner/operator name: MIKE M  
Owner/operator address: 5516 3RD AVE S  
SEATTLE, WA 98108  
Owner/operator country: US  
Owner/operator telephone: (206)767-4443  
Legal status: Private  
Owner/Operator Type: Operator  
Owner/Op start date: 12/01/2000  
Owner/Op end date: Not reported

Owner/operator name: ART BRASS PLATING IN SEATTLE  
Owner/operator address: 5516 3RD AVE S  
SEATTLE, 98108  
Owner/operator country: US  
Owner/operator telephone: (206)767-4443  
Legal status: Private  
Owner/Operator Type: Owner  
Owner/Op start date: 12/01/2000  
Owner/Op end date: Not reported

Owner/operator name: MIKE MERRYFIELD  
Owner/operator address: 5516 3RD AVE S  
SEATTLE, 98108  
Owner/operator country: US  
Owner/operator telephone: (206)767-4443  
Legal status: Private  
Owner/Operator Type: Operator  
Owner/Op start date: 12/01/2000  
Owner/Op end date: Not reported

**Handler Activities Summary:**

U.S. importer of hazardous waste: No  
Mixed waste (haz. and radioactive): No  
Recycler of hazardous waste: No  
Transporter of hazardous waste: No  
Treater, storer or disposer of HW: No  
Underground injection activity: No

Map ID  
Direction  
Distance  
Elevation

MAP FINDINGS

Site

Database(s)

EDR ID Number  
EPA ID Number

**ART BRASS PLATING INC (Continued)**

**1000105238**

On-site burner exemption: No  
Furnace exemption: No  
Used oil fuel burner: No  
Used oil processor: No  
User oil refiner: No  
Used oil fuel marketer to burner: No  
Used oil Specification marketer: No  
Used oil transfer facility: No  
Used oil transporter: No

Historical Generators:

Date form received by agency: 03/09/2011  
Facility name: ART BRASS PLATING INC SEATTLE  
Classification: Large Quantity Generator

Date form received by agency: 02/22/2010  
Facility name: ART BRASS PLATING INC SEATTLE  
Classification: Large Quantity Generator

Date form received by agency: 12/31/2007  
Facility name: ART BRASS PLATING INC SEATTLE  
Classification: Large Quantity Generator

Date form received by agency: 12/31/2005  
Facility name: ART BRASS PLATING INC SEATTLE  
Classification: Large Quantity Generator

Date form received by agency: 03/01/2004  
Facility name: ART BRASS PLATING INC SEATTLE  
Classification: Large Quantity Generator

Date form received by agency: 02/28/2002  
Facility name: ART BRASS PLATING INC SEATTLE  
Classification: Large Quantity Generator

Date form received by agency: 02/25/2000  
Facility name: ART BRASS PLATING INC SEATTLE  
Classification: Large Quantity Generator

Date form received by agency: 02/09/1998  
Facility name: ART BRASS PLATING INC SEATTLE  
Classification: Large Quantity Generator

Date form received by agency: 03/01/1996  
Facility name: ART BRASS PLATING INC SEATTLE  
Site name: ART BRASS PLATING INC - SEATTLE  
Classification: Large Quantity Generator

Date form received by agency: 02/23/1994  
Facility name: ART BRASS PLATING INC SEATTLE  
Site name: ART BRASS PLATING, INC.  
Classification: Large Quantity Generator

Date form received by agency: 12/31/1990  
Facility name: ART BRASS PLATING INC SEATTLE  
Site name: ART BRASS PLATING INC.  
Classification: Large Quantity Generator

Map ID  
Direction  
Distance  
Elevation

MAP FINDINGS

Site

Database(s)

EDR ID Number  
EPA ID Number

**ART BRASS PLATING INC (Continued)**

**1000105238**

Hazardous Waste Summary:

Waste code: D002  
Waste name: A WASTE WHICH HAS A PH OF LESS THAN 2 OR GREATER THAN 12.5 IS CONSIDERED TO BE A CORROSIVE HAZARDOUS WASTE. SODIUM HYDROXIDE, A CAUSTIC SOLUTION WITH A HIGH PH, IS OFTEN USED BY INDUSTRIES TO CLEAN OR DEGREASE PARTS. HYDROCHLORIC ACID, A SOLUTION WITH A LOW PH, IS USED BY MANY INDUSTRIES TO CLEAN METAL PARTS PRIOR TO PAINTING. WHEN THESE CAUSTIC OR ACID SOLUTIONS BECOME CONTAMINATED AND MUST BE DISPOSED, THE WASTE WOULD BE A CORROSIVE HAZARDOUS WASTE.

Waste code: D006  
Waste name: CADMIUM

Waste code: D007  
Waste name: CHROMIUM

Waste code: D010  
Waste name: SELENIUM

Waste code: F002  
Waste name: THE FOLLOWING SPENT HALOGENATED SOLVENTS: TETRACHLOROETHYLENE, METHYLENE CHLORIDE, TRICHLOROETHYLENE, 1,1,1-TRICHLOROETHANE, CHLOROBENZENE, 1,1,2-TRICHLORO-1,2,2-TRIFLUOROETHANE, ORTHO-DICHLOROBENZENE, TRICHLOROFLUOROMETHANE, AND 1,1,2-TRICHLOROETHANE; ALL SPENT SOLVENT MIXTURES/BLENDS CONTAINING, BEFORE USE, A TOTAL OF TEN PERCENT OR MORE (BY VOLUME) OF ONE OR MORE OF THE ABOVE HALOGENATED SOLVENTS OR THOSE LISTED IN F001, F004, OR F005, AND STILL BOTTOMS FROM THE RECOVERY OF THESE SPENT SOLVENTS AND SPENT SOLVENT MIXTURES.

Waste code: F006  
Waste name: WASTEWATER TREATMENT SLUDGES FROM ELECTROPLATING OPERATIONS EXCEPT FROM THE FOLLOWING PROCESSES: (1) SULFURIC ACID ANODIZING OF ALUMINUM; (2) TIN PLATING ON CARBON STEEL; (3) ZINC PLATING (SEGREGATED BASIS) ON CARBON STEEL; (4) ALUMINUM OR ZINC-ALUMINUM PLATING ON CARBON STEEL; (5) CLEANING/STRIPPING ASSOCIATED WITH TIN, ZINC AND ALUMINUM PLATING ON CARBON STEEL; AND (6) CHEMICAL ETCHING AND MILLING OF ALUMINUM.

Waste code: WP01  
Waste name: Washington State Extremely Hazardous Persistent Waste containing Halogenated Organic Compounds (HOC) at a total concentration level of Greater than 1.0%.

Waste code: WT02  
Waste name: Washington State Dangerous Toxic Waste with a toxic constituents concentration greater than or equal to 0.001% and less than 1.0%, determined by biological testing methods or a book designation procedure.

Waste code: D001  
Waste name: IGNITABLE HAZARDOUS WASTES ARE THOSE WASTES WHICH HAVE A FLASHPOINT OF LESS THAN 140 DEGREES FAHRENHEIT AS DETERMINED BY A PENSKEY-MARTENS CLOSED CUP FLASH POINT TESTER. ANOTHER METHOD OF DETERMINING THE FLASH POINT OF A WASTE IS TO REVIEW THE MATERIAL SAFETY DATA SHEET, WHICH CAN BE OBTAINED FROM THE MANUFACTURER OR DISTRIBUTOR OF THE MATERIAL. LACQUER THINNER IS AN EXAMPLE OF A COMMONLY USED SOLVENT

Map ID  
Direction  
Distance  
Elevation

MAP FINDINGS

Site

Database(s)

EDR ID Number  
EPA ID Number

**ART BRASS PLATING INC (Continued)**

**1000105238**

WHICH WOULD BE CONSIDERED AS IGNITABLE HAZARDOUS WASTE.

Waste code: D002  
Waste name: A WASTE WHICH HAS A PH OF LESS THAN 2 OR GREATER THAN 12.5 IS CONSIDERED TO BE A CORROSIVE HAZARDOUS WASTE. SODIUM HYDROXIDE, A CAUSTIC SOLUTION WITH A HIGH PH, IS OFTEN USED BY INDUSTRIES TO CLEAN OR DEGREASE PARTS. HYDROCHLORIC ACID, A SOLUTION WITH A LOW PH, IS USED BY MANY INDUSTRIES TO CLEAN METAL PARTS PRIOR TO PAINTING. WHEN THESE CAUSTIC OR ACID SOLUTIONS BECOME CONTAMINATED AND MUST BE DISPOSED, THE WASTE WOULD BE A CORROSIVE HAZARDOUS WASTE.

Waste code: D007  
Waste name: CHROMIUM

Waste code: D008  
Waste name: LEAD

Waste code: D010  
Waste name: SELENIUM

Waste code: F002  
Waste name: THE FOLLOWING SPENT HALOGENATED SOLVENTS: TETRACHLOROETHYLENE, METHYLENE CHLORIDE, TRICHLOROETHYLENE, 1,1,1-TRICHLOROETHANE, CHLOROBENZENE, 1,1,2-TRICHLORO-1,2,2-TRIFLUOROETHANE, ORTHO-DICHLOROBENZENE, TRICHLOROFLUOROMETHANE, AND 1,1,2-TRICHLOROETHANE; ALL SPENT SOLVENT MIXTURES/BLENDS CONTAINING, BEFORE USE, A TOTAL OF TEN PERCENT OR MORE (BY VOLUME) OF ONE OR MORE OF THE ABOVE HALOGENATED SOLVENTS OR THOSE LISTED IN F001, F004, OR F005, AND STILL BOTTOMS FROM THE RECOVERY OF THESE SPENT SOLVENTS AND SPENT SOLVENT MIXTURES.

Waste code: F003  
Waste name: THE FOLLOWING SPENT NON-HALOGENATED SOLVENTS: XYLENE, ACETONE, ETHYL ACETATE, ETHYL BENZENE, ETHYL ETHER, METHYL ISOBUTYL KETONE, N-BUTYL ALCOHOL, CYCLOHEXANONE, AND METHANOL; ALL SPENT SOLVENT MIXTURES/BLENDS CONTAINING, BEFORE USE, ONLY THE ABOVE SPENT NON-HALOGENATED SOLVENTS; AND ALL SPENT SOLVENT MIXTURES/BLENDS CONTAINING, BEFORE USE, ONE OR MORE OF THE ABOVE NON-HALOGENATED SOLVENTS, AND, A TOTAL OF TEN PERCENT OR MORE (BY VOLUME) OF ONE OR MORE OF THOSE SOLVENTS LISTED IN F001, F002, F004, AND F005, AND STILL BOTTOMS FROM THE RECOVERY OF THESE SPENT SOLVENTS AND SPENT SOLVENT MIXTURES.

Waste code: F005  
Waste name: THE FOLLOWING SPENT NON-HALOGENATED SOLVENTS: TOLUENE, METHYL ETHYL KETONE, CARBON DISULFIDE, ISOBUTANOL, PYRIDINE, BENZENE, 2-ETHOXYETHANOL, AND 2-NITROPROPANE; ALL SPENT SOLVENT MIXTURES/BLENDS CONTAINING, BEFORE USE, A TOTAL OF TEN PERCENT OR MORE (BY VOLUME) OF ONE OR MORE OF THE ABOVE NON-HALOGENATED SOLVENTS OR THOSE SOLVENTS LISTED IN F001, F002, OR F004; AND STILL BOTTOMS FROM THE RECOVERY OF THESE SPENT SOLVENTS AND SPENT SOLVENT MIXTURES.

Waste code: F006  
Waste name: WASTEWATER TREATMENT SLUDGES FROM ELECTROPLATING OPERATIONS EXCEPT FROM THE FOLLOWING PROCESSES: (1) SULFURIC ACID ANODIZING OF ALUMINUM; (2) TIN PLATING ON CARBON STEEL; (3) ZINC PLATING (SEGREGATED BASIS) ON CARBON STEEL; (4) ALUMINUM OR ZINC-ALUMINUM PLATING ON CARBON



Map ID  
Direction  
Distance  
Elevation

MAP FINDINGS

Site

Database(s)

EDR ID Number  
EPA ID Number

**ART BRASS PLATING INC (Continued)**

**1000105238**

STEEL; (5) CLEANING/STRIPPING ASSOCIATED WITH TIN, ZINC AND ALUMINUM PLATING ON CARBON STEEL; AND (6) CHEMICAL ETCHING AND MILLING OF ALUMINUM.

Waste code: F008  
Waste name: PLATING BATH RESIDUES FROM THE BOTTOM OF PLATING BATHS FROM ELECTROPLATING OPERATIONS WHERE CYANIDES ARE USED IN THE PROCESS.

Biennial Reports:

Last Biennial Reporting Year: 2013

Annual Waste Handled:

Waste code: D002  
Waste name: A WASTE WHICH HAS A PH OF LESS THAN 2 OR GREATER THAN 12.5 IS CONSIDERED TO BE A CORROSIVE HAZARDOUS WASTE. SODIUM HYDROXIDE, A CAUSTIC SOLUTION WITH A HIGH PH, IS OFTEN USED BY INDUSTRIES TO CLEAN OR DEGREASE PARTS. HYDROCHLORIC ACID, A SOLUTION WITH A LOW PH, IS USED BY MANY INDUSTRIES TO CLEAN METAL PARTS PRIOR TO PAINTING. WHEN THESE CAUSTIC OR ACID SOLUTIONS BECOME CONTAMINATED AND MUST BE DISPOSED, THE WASTE WOULD BE A CORROSIVE HAZARDOUS WASTE.  
Amount (Lbs): 5577.7

Waste code: D006  
Waste name: CADMIUM  
Amount (Lbs): 967

Waste code: D007  
Waste name: CHROMIUM  
Amount (Lbs): 967

Waste code: D010  
Waste name: SELENIUM  
Amount (Lbs): 967

Waste code: F002  
Waste name: THE FOLLOWING SPENT HALOGENATED SOLVENTS: TETRACHLOROETHYLENE, METHYLENE CHLORIDE, TRICHLOROETHYLENE, 1,1,1-TRICHLOROETHANE, CHLOROBENZENE, 1,1,2-TRICHLORO-1,2,2-TRIFLUOROETHANE, ORTHO-DICHLOROBENZENE, TRICHLOROFLUOROMETHANE, AND 1,1,2-TRICHLOROETHANE; ALL SPENT SOLVENT MIXTURES/BLENDS CONTAINING, BEFORE USE, A TOTAL OF TEN PERCENT OR MORE (BY VOLUME) OF ONE OR MORE OF THE ABOVE HALOGENATED SOLVENTS OR THOSE LISTED IN F001, F004, OR F005, AND STILL BOTTOMS FROM THE RECOVERY OF THESE SPENT SOLVENTS AND SPENT SOLVENT MIXTURES.  
Amount (Lbs): 2075.1

Waste code: F006  
Waste name: WASTEWATER TREATMENT SLUDGES FROM ELECTROPLATING OPERATIONS EXCEPT FROM THE FOLLOWING PROCESSES: (1) SULFURIC ACID ANODIZING OF ALUMINUM; (2) TIN PLATING ON CARBON STEEL; (3) ZINC PLATING (SEGREGATED BASIS) ON CARBON STEEL; (4) ALUMINUM OR ZINC-ALUMINUM PLATING ON CARBON STEEL; (5) CLEANING/STRIPPING ASSOCIATED WITH TIN, ZINC AND ALUMINUM PLATING ON CARBON STEEL; AND (6) CHEMICAL ETCHING AND MILLING OF ALUMINUM.  
Amount (Lbs): 14459.7

Map ID  
Direction  
Distance  
Elevation

MAP FINDINGS

Site

Database(s)

EDR ID Number  
EPA ID Number

**ART BRASS PLATING INC (Continued)**

**1000105238**

Facility Has Received Notices of Violations:

Regulation violated: Not reported  
Area of violation: Generators - Records/Reporting  
Date violation determined: 07/11/2012  
Date achieved compliance: 08/16/2012  
Violation lead agency: State  
Enforcement action: WRITTEN INFORMAL  
Enforcement action date: 07/16/2012  
Enf. disposition status: Not reported  
Enf. disp. status date: Not reported  
Enforcement lead agency: State  
Proposed penalty amount: Not reported  
Final penalty amount: Not reported  
Paid penalty amount: Not reported

Regulation violated: Not reported  
Area of violation: Used Oil - Generators  
Date violation determined: 07/11/2012  
Date achieved compliance: 08/16/2012  
Violation lead agency: State  
Enforcement action: WRITTEN INFORMAL  
Enforcement action date: 07/16/2012  
Enf. disposition status: Not reported  
Enf. disp. status date: Not reported  
Enforcement lead agency: State  
Proposed penalty amount: Not reported  
Final penalty amount: Not reported  
Paid penalty amount: Not reported

Regulation violated: Not reported  
Area of violation: Generators - General  
Date violation determined: 07/11/2012  
Date achieved compliance: 08/16/2012  
Violation lead agency: State  
Enforcement action: WRITTEN INFORMAL  
Enforcement action date: 07/16/2012  
Enf. disposition status: Not reported  
Enf. disp. status date: Not reported  
Enforcement lead agency: State  
Proposed penalty amount: Not reported  
Final penalty amount: Not reported  
Paid penalty amount: Not reported

Regulation violated: Not reported  
Area of violation: Generators - Pre-transport  
Date violation determined: 07/11/2012  
Date achieved compliance: 08/16/2012  
Violation lead agency: State  
Enforcement action: WRITTEN INFORMAL  
Enforcement action date: 07/16/2012  
Enf. disposition status: Not reported  
Enf. disp. status date: Not reported  
Enforcement lead agency: State  
Proposed penalty amount: Not reported  
Final penalty amount: Not reported  
Paid penalty amount: Not reported

Map ID  
Direction  
Distance  
Elevation

MAP FINDINGS

Site

Database(s)

EDR ID Number  
EPA ID Number

**ART BRASS PLATING INC (Continued)**

**1000105238**

Regulation violated: Not reported  
Area of violation: TSD IS-Container Use and Management  
Date violation determined: 07/11/2012  
Date achieved compliance: 08/16/2012  
Violation lead agency: State  
Enforcement action: WRITTEN INFORMAL  
Enforcement action date: 07/16/2012  
Enf. disposition status: Not reported  
Enf. disp. status date: Not reported  
Enforcement lead agency: State  
Proposed penalty amount: Not reported  
Final penalty amount: Not reported  
Paid penalty amount: Not reported

Regulation violated: Not reported  
Area of violation: TSD - Contingency Plan and Emergency Procedures  
Date violation determined: 07/11/2012  
Date achieved compliance: 08/16/2012  
Violation lead agency: State  
Enforcement action: WRITTEN INFORMAL  
Enforcement action date: 07/16/2012  
Enf. disposition status: Not reported  
Enf. disp. status date: Not reported  
Enforcement lead agency: State  
Proposed penalty amount: Not reported  
Final penalty amount: Not reported  
Paid penalty amount: Not reported

Regulation violated: Not reported  
Area of violation: TSD - General Facility Standards  
Date violation determined: 09/22/2010  
Date achieved compliance: 11/16/2010  
Violation lead agency: State  
Enforcement action: WRITTEN INFORMAL  
Enforcement action date: 10/20/2010  
Enf. disposition status: Not reported  
Enf. disp. status date: Not reported  
Enforcement lead agency: State  
Proposed penalty amount: Not reported  
Final penalty amount: Not reported  
Paid penalty amount: Not reported

Regulation violated: Not reported  
Area of violation: Generators - Pre-transport  
Date violation determined: 09/22/2010  
Date achieved compliance: 11/16/2010  
Violation lead agency: State  
Enforcement action: WRITTEN INFORMAL  
Enforcement action date: 10/20/2010  
Enf. disposition status: Not reported  
Enf. disp. status date: Not reported  
Enforcement lead agency: State  
Proposed penalty amount: Not reported  
Final penalty amount: Not reported  
Paid penalty amount: Not reported

Regulation violated: Not reported

Map ID  
Direction  
Distance  
Elevation

MAP FINDINGS

Site

Database(s)

EDR ID Number  
EPA ID Number

**ART BRASS PLATING INC (Continued)**

**1000105238**

Area of violation: Generators - Records/Reporting  
Date violation determined: 09/22/2010  
Date achieved compliance: 11/16/2010  
Violation lead agency: State  
Enforcement action: WRITTEN INFORMAL  
Enforcement action date: 10/20/2010  
Enf. disposition status: Not reported  
Enf. disp. status date: Not reported  
Enforcement lead agency: State  
Proposed penalty amount: Not reported  
Final penalty amount: Not reported  
Paid penalty amount: Not reported

Regulation violated: Not reported  
Area of violation: Generators - General  
Date violation determined: 09/22/2010  
Date achieved compliance: 11/16/2010  
Violation lead agency: State  
Enforcement action: WRITTEN INFORMAL  
Enforcement action date: 10/20/2010  
Enf. disposition status: Not reported  
Enf. disp. status date: Not reported  
Enforcement lead agency: State  
Proposed penalty amount: Not reported  
Final penalty amount: Not reported  
Paid penalty amount: Not reported

Regulation violated: Not reported  
Area of violation: TSD IS-Container Use and Management  
Date violation determined: 09/22/2010  
Date achieved compliance: 11/16/2010  
Violation lead agency: State  
Enforcement action: WRITTEN INFORMAL  
Enforcement action date: 10/20/2010  
Enf. disposition status: Not reported  
Enf. disp. status date: Not reported  
Enforcement lead agency: State  
Proposed penalty amount: Not reported  
Final penalty amount: Not reported  
Paid penalty amount: Not reported

Regulation violated: Not reported  
Area of violation: Used Oil - Generators  
Date violation determined: 09/23/2008  
Date achieved compliance: 11/19/2008  
Violation lead agency: State  
Enforcement action: WRITTEN INFORMAL  
Enforcement action date: 10/13/2008  
Enf. disposition status: Not reported  
Enf. disp. status date: Not reported  
Enforcement lead agency: State  
Proposed penalty amount: Not reported  
Final penalty amount: Not reported  
Paid penalty amount: Not reported

Regulation violated: Not reported  
Area of violation: Generators - Pre-transport

Map ID  
Direction  
Distance  
Elevation

MAP FINDINGS

Site

Database(s)

EDR ID Number  
EPA ID Number

**ART BRASS PLATING INC (Continued)**

**1000105238**

Date violation determined: 09/23/2008  
Date achieved compliance: 11/19/2008  
Violation lead agency: State  
Enforcement action: WRITTEN INFORMAL  
Enforcement action date: 10/13/2008  
Enf. disposition status: Not reported  
Enf. disp. status date: Not reported  
Enforcement lead agency: State  
Proposed penalty amount: Not reported  
Final penalty amount: Not reported  
Paid penalty amount: Not reported

Regulation violated: Not reported  
Area of violation: Generators - General  
Date violation determined: 09/23/2008  
Date achieved compliance: 11/19/2008  
Violation lead agency: State  
Enforcement action: WRITTEN INFORMAL  
Enforcement action date: 10/13/2008  
Enf. disposition status: Not reported  
Enf. disp. status date: Not reported  
Enforcement lead agency: State  
Proposed penalty amount: Not reported  
Final penalty amount: Not reported  
Paid penalty amount: Not reported

Regulation violated: Not reported  
Area of violation: Listing - General  
Date violation determined: 09/23/2008  
Date achieved compliance: 11/19/2008  
Violation lead agency: State  
Enforcement action: WRITTEN INFORMAL  
Enforcement action date: 10/13/2008  
Enf. disposition status: Not reported  
Enf. disp. status date: Not reported  
Enforcement lead agency: State  
Proposed penalty amount: Not reported  
Final penalty amount: Not reported  
Paid penalty amount: Not reported

Regulation violated: Not reported  
Area of violation: TSD IS-Container Use and Management  
Date violation determined: 09/23/2008  
Date achieved compliance: 11/19/2008  
Violation lead agency: State  
Enforcement action: WRITTEN INFORMAL  
Enforcement action date: 10/13/2008  
Enf. disposition status: Not reported  
Enf. disp. status date: Not reported  
Enforcement lead agency: State  
Proposed penalty amount: Not reported  
Final penalty amount: Not reported  
Paid penalty amount: Not reported

Regulation violated: SR - -630(6) / -200(1)(b)  
Area of violation: Generators - General  
Date violation determined: 09/01/2004

Map ID  
Direction  
Distance  
Elevation

MAP FINDINGS

Site

Database(s)

EDR ID Number  
EPA ID Number

**ART BRASS PLATING INC (Continued)**

**1000105238**

Date achieved compliance: 09/03/2004  
Violation lead agency: State  
Enforcement action: WRITTEN INFORMAL  
Enforcement action date: 10/12/2004  
Enf. disposition status: Not reported  
Enf. disp. status date: Not reported  
Enforcement lead agency: State  
Proposed penalty amount: Not reported  
Final penalty amount: Not reported  
Paid penalty amount: Not reported

Regulation violated: SR - -330(1)(b)  
Area of violation: Generators - Records/Reporting  
Date violation determined: 09/01/2004  
Date achieved compliance: 10/26/2004  
Violation lead agency: State  
Enforcement action: WRITTEN INFORMAL  
Enforcement action date: 10/12/2004  
Enf. disposition status: Not reported  
Enf. disp. status date: Not reported  
Enforcement lead agency: State  
Proposed penalty amount: Not reported  
Final penalty amount: Not reported  
Paid penalty amount: Not reported

Regulation violated: SR - -350(3) / -200(1)(e)  
Area of violation: Generators - Records/Reporting  
Date violation determined: 09/01/2004  
Date achieved compliance: 10/15/2004  
Violation lead agency: State  
Enforcement action: WRITTEN INFORMAL  
Enforcement action date: 10/12/2004  
Enf. disposition status: Not reported  
Enf. disp. status date: Not reported  
Enforcement lead agency: State  
Proposed penalty amount: Not reported  
Final penalty amount: Not reported  
Paid penalty amount: Not reported

Regulation violated: SR - -200(1)(d) / -170(2)  
Area of violation: Generators - General  
Date violation determined: 09/01/2004  
Date achieved compliance: 10/18/2004  
Violation lead agency: State  
Enforcement action: WRITTEN INFORMAL  
Enforcement action date: 10/12/2004  
Enf. disposition status: Not reported  
Enf. disp. status date: Not reported  
Enforcement lead agency: State  
Proposed penalty amount: Not reported  
Final penalty amount: Not reported  
Paid penalty amount: Not reported

Regulation violated: SR - 200(1)(c)(d)  
Area of violation: Generators - General  
Date violation determined: 08/26/1998  
Date achieved compliance: 10/08/1998

Map ID  
Direction  
Distance  
Elevation

MAP FINDINGS

Site

Database(s)

EDR ID Number  
EPA ID Number

**ART BRASS PLATING INC (Continued)**

**1000105238**

Violation lead agency: State  
Enforcement action: WRITTEN INFORMAL  
Enforcement action date: 09/22/1998  
Enf. disposition status: Not reported  
Enf. disp. status date: Not reported  
Enforcement lead agency: State  
Proposed penalty amount: Not reported  
Final penalty amount: Not reported  
Paid penalty amount: Not reported

Regulation violated: SR - 145(2)  
Area of violation: Generators - General  
Date violation determined: 08/26/1998  
Date achieved compliance: 04/23/1999  
Violation lead agency: State  
Enforcement action: WRITTEN INFORMAL  
Enforcement action date: 09/22/1998  
Enf. disposition status: Not reported  
Enf. disp. status date: Not reported  
Enforcement lead agency: State  
Proposed penalty amount: Not reported  
Final penalty amount: Not reported  
Paid penalty amount: Not reported

Regulation violated: SR - 200(1)(b)& 630(2)  
Area of violation: Generators - General  
Date violation determined: 08/26/1998  
Date achieved compliance: 10/08/1998  
Violation lead agency: State  
Enforcement action: WRITTEN INFORMAL  
Enforcement action date: 09/22/1998  
Enf. disposition status: Not reported  
Enf. disp. status date: Not reported  
Enforcement lead agency: State  
Proposed penalty amount: Not reported  
Final penalty amount: Not reported  
Paid penalty amount: Not reported

Regulation violated: SR - 170(3), inc.200,630, 640  
Area of violation: Generators - General  
Date violation determined: 08/26/1998  
Date achieved compliance: 07/26/1999  
Violation lead agency: State  
Enforcement action: WRITTEN INFORMAL  
Enforcement action date: 09/22/1998  
Enf. disposition status: Not reported  
Enf. disp. status date: Not reported  
Enforcement lead agency: State  
Proposed penalty amount: Not reported  
Final penalty amount: Not reported  
Paid penalty amount: Not reported

Regulation violated: SR - 200(1)(a)  
Area of violation: Generators - General  
Date violation determined: 08/26/1998  
Date achieved compliance: 10/08/1998  
Violation lead agency: State

Map ID  
Direction  
Distance  
Elevation

MAP FINDINGS

Site

Database(s)

EDR ID Number  
EPA ID Number

**ART BRASS PLATING INC (Continued)**

**1000105238**

Enforcement action: WRITTEN INFORMAL  
Enforcement action date: 09/22/1998  
Enf. disposition status: Not reported  
Enf. disp. status date: Not reported  
Enforcement lead agency: State  
Proposed penalty amount: Not reported  
Final penalty amount: Not reported  
Paid penalty amount: Not reported

Regulation violated: SR - 200(1)(e) and 350  
Area of violation: Generators - General  
Date violation determined: 08/26/1998  
Date achieved compliance: 10/08/1998  
Violation lead agency: State  
Enforcement action: WRITTEN INFORMAL  
Enforcement action date: 09/22/1998  
Enf. disposition status: Not reported  
Enf. disp. status date: Not reported  
Enforcement lead agency: State  
Proposed penalty amount: Not reported  
Final penalty amount: Not reported  
Paid penalty amount: Not reported

Regulation violated: SR - 070(3)  
Area of violation: Generators - General  
Date violation determined: 06/18/1997  
Date achieved compliance: 06/18/1997  
Violation lead agency: State  
Enforcement action: WRITTEN INFORMAL  
Enforcement action date: 06/18/1997  
Enf. disposition status: Not reported  
Enf. disp. status date: Not reported  
Enforcement lead agency: State  
Proposed penalty amount: Not reported  
Final penalty amount: Not reported  
Paid penalty amount: Not reported

Regulation violated: SR - 630(5)(b)  
Area of violation: Generators - General  
Date violation determined: 06/18/1997  
Date achieved compliance: 07/26/1999  
Violation lead agency: State  
Enforcement action: WRITTEN INFORMAL  
Enforcement action date: 06/18/1997  
Enf. disposition status: Not reported  
Enf. disp. status date: Not reported  
Enforcement lead agency: State  
Proposed penalty amount: Not reported  
Final penalty amount: Not reported  
Paid penalty amount: Not reported

Regulation violated: SR - 630(6)  
Area of violation: Generators - General  
Date violation determined: 06/18/1997  
Date achieved compliance: 06/20/1997  
Violation lead agency: State  
Enforcement action: WRITTEN INFORMAL



Map ID  
Direction  
Distance  
Elevation

MAP FINDINGS

Site

Database(s)

EDR ID Number  
EPA ID Number

**ART BRASS PLATING INC (Continued)**

**1000105238**

Enforcement action date: 06/18/1997  
Enf. disposition status: Not reported  
Enf. disp. status date: Not reported  
Enforcement lead agency: State  
Proposed penalty amount: Not reported  
Final penalty amount: Not reported  
Paid penalty amount: Not reported

Regulation violated: SR - 330  
Area of violation: Generators - General  
Date violation determined: 06/18/1997  
Date achieved compliance: 01/27/1998  
Violation lead agency: State  
Enforcement action: WRITTEN INFORMAL  
Enforcement action date: 06/18/1997  
Enf. disposition status: Not reported  
Enf. disp. status date: Not reported  
Enforcement lead agency: State  
Proposed penalty amount: Not reported  
Final penalty amount: Not reported  
Paid penalty amount: Not reported

Regulation violated: SR - 200(1)(a)  
Area of violation: Generators - General  
Date violation determined: 06/18/1997  
Date achieved compliance: 06/20/1997  
Violation lead agency: State  
Enforcement action: WRITTEN INFORMAL  
Enforcement action date: 06/18/1997  
Enf. disposition status: Not reported  
Enf. disp. status date: Not reported  
Enforcement lead agency: State  
Proposed penalty amount: Not reported  
Final penalty amount: Not reported  
Paid penalty amount: Not reported

Regulation violated: SR - 200(1)(c)(d)  
Area of violation: Generators - General  
Date violation determined: 06/18/1997  
Date achieved compliance: 06/18/1997  
Violation lead agency: State  
Enforcement action: WRITTEN INFORMAL  
Enforcement action date: 06/18/1997  
Enf. disposition status: Not reported  
Enf. disp. status date: Not reported  
Enforcement lead agency: State  
Proposed penalty amount: Not reported  
Final penalty amount: Not reported  
Paid penalty amount: Not reported

Evaluation Action Summary:  
Evaluation date: 07/11/2012  
Evaluation: COMPLIANCE EVALUATION INSPECTION ON-SITE  
Area of violation: Generators - Records/Reporting  
Date achieved compliance: 08/16/2012  
Evaluation lead agency: State

Map ID  
Direction  
Distance  
Elevation

MAP FINDINGS

Site

Database(s)

EDR ID Number  
EPA ID Number

**ART BRASS PLATING INC (Continued)**

**1000105238**

Evaluation date: 07/11/2012  
Evaluation: COMPLIANCE EVALUATION INSPECTION ON-SITE  
Area of violation: Generators - Pre-transport  
Date achieved compliance: 08/16/2012  
Evaluation lead agency: State

Evaluation date: 07/11/2012  
Evaluation: COMPLIANCE EVALUATION INSPECTION ON-SITE  
Area of violation: Generators - General  
Date achieved compliance: 08/16/2012  
Evaluation lead agency: State

Evaluation date: 07/11/2012  
Evaluation: COMPLIANCE EVALUATION INSPECTION ON-SITE  
Area of violation: TSD IS-Container Use and Management  
Date achieved compliance: 08/16/2012  
Evaluation lead agency: State

Evaluation date: 07/11/2012  
Evaluation: COMPLIANCE EVALUATION INSPECTION ON-SITE  
Area of violation: Used Oil - Generators  
Date achieved compliance: 08/16/2012  
Evaluation lead agency: State

Evaluation date: 07/11/2012  
Evaluation: COMPLIANCE EVALUATION INSPECTION ON-SITE  
Area of violation: TSD - Contingency Plan and Emergency Procedures  
Date achieved compliance: 08/16/2012  
Evaluation lead agency: State

Evaluation date: 09/22/2010  
Evaluation: COMPLIANCE EVALUATION INSPECTION ON-SITE  
Area of violation: TSD IS-Container Use and Management  
Date achieved compliance: 11/16/2010  
Evaluation lead agency: State

Evaluation date: 09/22/2010  
Evaluation: COMPLIANCE EVALUATION INSPECTION ON-SITE  
Area of violation: Generators - Pre-transport  
Date achieved compliance: 11/16/2010  
Evaluation lead agency: State

Evaluation date: 09/22/2010  
Evaluation: COMPLIANCE EVALUATION INSPECTION ON-SITE  
Area of violation: TSD - General Facility Standards  
Date achieved compliance: 11/16/2010  
Evaluation lead agency: State

Evaluation date: 09/22/2010  
Evaluation: COMPLIANCE EVALUATION INSPECTION ON-SITE  
Area of violation: Generators - General  
Date achieved compliance: 11/16/2010  
Evaluation lead agency: State

Evaluation date: 09/22/2010  
Evaluation: COMPLIANCE EVALUATION INSPECTION ON-SITE  
Area of violation: Generators - Records/Reporting

Map ID  
Direction  
Distance  
Elevation

MAP FINDINGS

Site

Database(s)

EDR ID Number  
EPA ID Number

**ART BRASS PLATING INC (Continued)**

**1000105238**

Date achieved compliance: 11/16/2010  
Evaluation lead agency: State

Evaluation date: 09/23/2008  
Evaluation: COMPLIANCE EVALUATION INSPECTION ON-SITE  
Area of violation: Generators - General  
Date achieved compliance: 11/19/2008  
Evaluation lead agency: State

Evaluation date: 09/23/2008  
Evaluation: COMPLIANCE EVALUATION INSPECTION ON-SITE  
Area of violation: Used Oil - Generators  
Date achieved compliance: 11/19/2008  
Evaluation lead agency: State

Evaluation date: 09/23/2008  
Evaluation: COMPLIANCE EVALUATION INSPECTION ON-SITE  
Area of violation: Listing - General  
Date achieved compliance: 11/19/2008  
Evaluation lead agency: State

Evaluation date: 09/23/2008  
Evaluation: COMPLIANCE EVALUATION INSPECTION ON-SITE  
Area of violation: Generators - Pre-transport  
Date achieved compliance: 11/19/2008  
Evaluation lead agency: State

Evaluation date: 09/23/2008  
Evaluation: COMPLIANCE EVALUATION INSPECTION ON-SITE  
Area of violation: TSD IS-Container Use and Management  
Date achieved compliance: 11/19/2008  
Evaluation lead agency: State

Evaluation date: 09/01/2004  
Evaluation: COMPLIANCE EVALUATION INSPECTION ON-SITE  
Area of violation: Generators - General  
Date achieved compliance: 10/18/2004  
Evaluation lead agency: State

Evaluation date: 09/01/2004  
Evaluation: COMPLIANCE EVALUATION INSPECTION ON-SITE  
Area of violation: Generators - Records/Reporting  
Date achieved compliance: 10/26/2004  
Evaluation lead agency: State

Evaluation date: 09/01/2004  
Evaluation: COMPLIANCE EVALUATION INSPECTION ON-SITE  
Area of violation: Generators - Records/Reporting  
Date achieved compliance: 10/15/2004  
Evaluation lead agency: State

Evaluation date: 09/01/2004  
Evaluation: COMPLIANCE EVALUATION INSPECTION ON-SITE  
Area of violation: Generators - General  
Date achieved compliance: 09/03/2004  
Evaluation lead agency: State

Map ID  
Direction  
Distance  
Elevation

MAP FINDINGS

Site

Database(s)

EDR ID Number  
EPA ID Number

**ART BRASS PLATING INC (Continued)**

**1000105238**

Evaluation date:	07/26/1999
Evaluation:	NOT A SIGNIFICANT NON-COMPLIER
Area of violation:	Not reported
Date achieved compliance:	Not reported
Evaluation lead agency:	State
Evaluation date:	02/26/1999
Evaluation:	COMPLIANCE EVALUATION INSPECTION ON-SITE
Area of violation:	Not reported
Date achieved compliance:	Not reported
Evaluation lead agency:	State
Evaluation date:	08/29/1998
Evaluation:	COMPLIANCE EVALUATION INSPECTION ON-SITE
Area of violation:	Generators - General
Date achieved compliance:	04/23/1999
Evaluation lead agency:	State
Evaluation date:	08/29/1998
Evaluation:	COMPLIANCE EVALUATION INSPECTION ON-SITE
Area of violation:	Generators - General
Date achieved compliance:	07/26/1999
Evaluation lead agency:	State
Evaluation date:	08/29/1998
Evaluation:	COMPLIANCE EVALUATION INSPECTION ON-SITE
Area of violation:	Generators - General
Date achieved compliance:	10/08/1998
Evaluation lead agency:	State
Evaluation date:	08/26/1998
Evaluation:	SIGNIFICANT NON-COMPLIER
Area of violation:	Not reported
Date achieved compliance:	Not reported
Evaluation lead agency:	State
Evaluation date:	06/18/1997
Evaluation:	COMPLIANCE EVALUATION INSPECTION ON-SITE
Area of violation:	Generators - General
Date achieved compliance:	06/20/1997
Evaluation lead agency:	State
Evaluation date:	06/18/1997
Evaluation:	COMPLIANCE EVALUATION INSPECTION ON-SITE
Area of violation:	Generators - General
Date achieved compliance:	06/18/1997
Evaluation lead agency:	State
Evaluation date:	06/18/1997
Evaluation:	COMPLIANCE EVALUATION INSPECTION ON-SITE
Area of violation:	Generators - General
Date achieved compliance:	01/27/1998
Evaluation lead agency:	State
Evaluation date:	06/18/1997
Evaluation:	COMPLIANCE EVALUATION INSPECTION ON-SITE
Area of violation:	Generators - General

Map ID  
Direction  
Distance  
Elevation

MAP FINDINGS

Site

Database(s)

EDR ID Number  
EPA ID Number

**ART BRASS PLATING INC (Continued)**

**1000105238**

Date achieved compliance: 07/26/1999  
Evaluation lead agency: State

**CSCSL:**

Facility ID: 88531932  
Region: Northwest  
Lat/Long: 47.553260000000 / -122.33085  
Brownfield Status: Not reported  
Rank Status: Not reported  
Clean Up Siteid: 3548  
Site Status: Cleanup Started  
PSI?: Not reported  
Contaminant Name: Halogenated Organics  
Ground Water: C  
Surface Water: Not reported  
Soil: C  
Sediment: Not reported  
Air: Not reported  
Bedrock: Not reported  
Responsible Unit: Northwest

**ALLSITES:**

Facility Id: 88531932  
Latitude: 47.55326  
Longitude: -122.33085  
Ecology Interest Type Code: HWG  
Facility ID: 88531932  
Facility Company: Art Brass Plating Inc Seattle  
Interaction: A  
Interaction 1: TRI  
Interaction 2: Toxics Release Inventory  
Ecology Program: HAZWASTE  
Program Data: EPCRA  
Facility Alt.: Not reported  
Program ID: WAD981772957  
Date Interaction: 01/01/1988  
Date Interaction 3: 01/01/1988

Facility ID: 88531932  
Facility Company: Art Brass Plating Inc Seattle  
Interaction: A  
Interaction 1: HWG  
Interaction 2: Hazardous Waste Generator  
Ecology Program: HAZWASTE  
Program Data: TURBOWASTE  
Facility Alt.: Art Brass Plating Inc Seattle  
Program ID: WAD981772957  
Date Interaction: 05/17/1988  
Date Interaction 3: 05/17/1988

Facility ID: 88531932  
Facility Company: Art Brass Plating Inc Seattle  
Interaction: A  
Interaction 1: TRI  
Interaction 2: Toxics Release Inventory  
Ecology Program: HAZWASTE  
Program Data: EPCRA

Map ID  
Direction  
Distance  
Elevation

MAP FINDINGS

Site

Database(s)

EDR ID Number  
EPA ID Number

**ART BRASS PLATING INC (Continued)**

**1000105238**

Facility Alt.:	Not reported
Program ID:	WAD981772957
Date Interaction:	01/01/1989
Date Interaction 3:	01/01/1989
Facility ID:	88531932
Facility Company:	Art Brass Plating Inc Seattle
Interaction:	A
Interaction 1:	TIER2
Interaction 2:	Emergency/Haz Chem Rpt TIER2
Ecology Program:	HAZWASTE
Program Data:	EPCRA
Facility Alt.:	Not reported
Program ID:	WAD981772957
Date Interaction:	01/01/1990
Date Interaction 3:	01/01/1990
Facility ID:	88531932
Facility Company:	Art Brass Plating Inc Seattle
Interaction:	A
Interaction 1:	HWP
Interaction 2:	Hazardous Waste Planner
Ecology Program:	HAZWASTE
Program Data:	HWPPRT
Facility Alt.:	Not reported
Program ID:	WAD981772957
Date Interaction:	01/01/1991
Date Interaction 3:	01/01/1991
Facility ID:	88531932
Facility Company:	Art Brass Plating Inc Seattle
Interaction:	I
Interaction 1:	VOLCLNST
Interaction 2:	Voluntary Cleanup Sites
Ecology Program:	TOXICS
Program Data:	ISIS
Facility Alt.:	Art Brass Plating Inc Seattle
Program ID:	NW1484
Date Interaction:	07/21/2005
Date Interaction 3:	07/21/2005
Facility ID:	88531932
Facility Company:	Art Brass Plating Inc Seattle
Interaction:	A
Interaction 1:	ENFORFNL
Interaction 2:	Enforcement Final
Ecology Program:	HAZWASTE
Program Data:	DMS
Facility Alt.:	Not reported
Program ID:	Not reported
Date Interaction:	12/13/2007
Date Interaction 3:	12/13/2007
Facility ID:	88531932
Facility Company:	Art Brass Plating Inc Seattle
Interaction:	A
Interaction 1:	ENFORFNL

Map ID  
Direction  
Distance  
Elevation

MAP FINDINGS

Site

Database(s)

EDR ID Number  
EPA ID Number

**ART BRASS PLATING INC (Continued)**

**1000105238**

Interaction 2:	Enforcement Final
Ecology Program:	HAZWASTE
Program Data:	DMS
Facility Alt.:	Not reported
Program ID:	Not reported
Date Interaction:	12/13/2007
Date Interaction 3:	12/13/2007
Facility ID:	88531932
Facility Company:	Art Brass Plating Inc Seattle
Interaction:	A
Interaction 1:	ENFORFNL
Interaction 2:	Enforcement Final
Ecology Program:	HAZWASTE
Program Data:	DMS
Facility Alt.:	Not reported
Program ID:	Not reported
Date Interaction:	12/13/2007
Date Interaction 3:	12/13/2007
Facility ID:	88531932
Facility Company:	Art Brass Plating Inc Seattle
Interaction:	A
Interaction 1:	ENFORFNL
Interaction 2:	Enforcement Final
Ecology Program:	HAZWASTE
Program Data:	DMS
Facility Alt.:	Not reported
Program ID:	Not reported
Date Interaction:	12/13/2007
Date Interaction 3:	12/13/2007
Facility ID:	88531932
Facility Company:	Art Brass Plating Inc Seattle
Interaction:	A
Interaction 1:	ENFORFNL
Interaction 2:	Enforcement Final
Ecology Program:	HAZWASTE
Program Data:	DMS
Facility Alt.:	Not reported
Program ID:	Not reported
Date Interaction:	12/13/2007
Date Interaction 3:	12/13/2007
Facility ID:	88531932
Facility Company:	Art Brass Plating Inc Seattle
Interaction:	A
Interaction 1:	ENFORFNL
Interaction 2:	Enforcement Final
Ecology Program:	HAZWASTE
Program Data:	DMS
Facility Alt.:	Not reported
Program ID:	Not reported
Date Interaction:	12/13/2007
Date Interaction 3:	12/13/2007
Facility ID:	88531932

Map ID  
Direction  
Distance  
Elevation

MAP FINDINGS

Site

Database(s)

EDR ID Number  
EPA ID Number

**ART BRASS PLATING INC (Continued)**

**1000105238**

Facility Company: Art Brass Plating Inc Seattle  
Interaction: A  
Interaction 1: ENFORFNL  
Interaction 2: Enforcement Final  
Ecology Program: HAZWASTE  
Program Data: DMS  
Facility Alt.: Not reported  
Program ID: Not reported  
Date Interaction: 12/13/2007  
Date Interaction 3: 12/13/2007

Facility ID: 88531932  
Facility Company: Art Brass Plating Inc Seattle  
Interaction: A  
Interaction 1: ENFORFNL  
Interaction 2: Enforcement Final  
Ecology Program: HAZWASTE  
Program Data: DMS  
Facility Alt.: Not reported  
Program ID: Not reported  
Date Interaction: 12/13/2007  
Date Interaction 3: 12/13/2007

Facility ID: 88531932  
Facility Company: Art Brass Plating Inc Seattle  
Interaction: A  
Interaction 1: ENFORFNL  
Interaction 2: Enforcement Final  
Ecology Program: HAZWASTE  
Program Data: DMS  
Facility Alt.: Not reported  
Program ID: Not reported  
Date Interaction: 12/13/2007  
Date Interaction 3: 12/13/2007

Facility ID: 88531932  
Facility Company: Art Brass Plating Inc Seattle  
Interaction: A  
Interaction 1: ENFORFNL  
Interaction 2: Enforcement Final  
Ecology Program: HAZWASTE  
Program Data: DMS  
Facility Alt.: Not reported  
Program ID: Not reported  
Date Interaction: 12/13/2007  
Date Interaction 3: 12/13/2007

Facility Id: 88531932  
Latitude: 47.55326  
Longitude: -122.33085  
Ecology Interest Type Code: TIER2  
Facility ID: 88531932  
Facility Company: Art Brass Plating Inc Seattle  
Interaction: A  
Interaction 1: TRI  
Interaction 2: Toxics Release Inventory



Map ID  
Direction  
Distance  
Elevation

MAP FINDINGS

Site

Database(s)

EDR ID Number  
EPA ID Number

**ART BRASS PLATING INC (Continued)**

**1000105238**

Ecology Program:	HAZWASTE
Program Data:	EPCRA
Facility Alt.:	Not reported
Program ID:	WAD981772957
Date Interaction:	01/01/1988
Date Interaction 3:	01/01/1988
Facility ID:	88531932
Facility Company:	Art Brass Plating Inc Seattle
Interaction:	A
Interaction 1:	HWG
Interaction 2:	Hazardous Waste Generator
Ecology Program:	HAZWASTE
Program Data:	TURBOWASTE
Facility Alt.:	Art Brass Plating Inc Seattle
Program ID:	WAD981772957
Date Interaction:	05/17/1988
Date Interaction 3:	05/17/1988
Facility ID:	88531932
Facility Company:	Art Brass Plating Inc Seattle
Interaction:	A
Interaction 1:	TRI
Interaction 2:	Toxics Release Inventory
Ecology Program:	HAZWASTE
Program Data:	EPCRA
Facility Alt.:	Not reported
Program ID:	WAD981772957
Date Interaction:	01/01/1989
Date Interaction 3:	01/01/1989
Facility ID:	88531932
Facility Company:	Art Brass Plating Inc Seattle
Interaction:	A
Interaction 1:	TIER2
Interaction 2:	Emergency/Haz Chem Rpt TIER2
Ecology Program:	HAZWASTE
Program Data:	EPCRA
Facility Alt.:	Not reported
Program ID:	WAD981772957
Date Interaction:	01/01/1990
Date Interaction 3:	01/01/1990
Facility ID:	88531932
Facility Company:	Art Brass Plating Inc Seattle
Interaction:	A
Interaction 1:	HWP
Interaction 2:	Hazardous Waste Planner
Ecology Program:	HAZWASTE
Program Data:	HWPPRT
Facility Alt.:	Not reported
Program ID:	WAD981772957
Date Interaction:	01/01/1991
Date Interaction 3:	01/01/1991
Facility ID:	88531932
Facility Company:	Art Brass Plating Inc Seattle

Map ID  
Direction  
Distance  
Elevation

MAP FINDINGS

Site

Database(s)

EDR ID Number  
EPA ID Number

**ART BRASS PLATING INC (Continued)**

**1000105238**

Interaction: I  
Interaction 1: VOLCLNST  
Interaction 2: Voluntary Cleanup Sites  
Ecology Program: TOXICS  
Program Data: ISIS  
Facility Alt.: Art Brass Plating Inc Seattle  
Program ID: NW1484  
Date Interaction: 07/21/2005  
Date Interaction 3: 07/21/2005

Facility ID: 88531932  
Facility Company: Art Brass Plating Inc Seattle  
Interaction: A  
Interaction 1: ENFORFNL  
Interaction 2: Enforcement Final  
Ecology Program: HAZWASTE  
Program Data: DMS  
Facility Alt.: Not reported  
Program ID: Not reported  
Date Interaction: 12/13/2007  
Date Interaction 3: 12/13/2007

Facility ID: 88531932  
Facility Company: Art Brass Plating Inc Seattle  
Interaction: A  
Interaction 1: ENFORFNL  
Interaction 2: Enforcement Final  
Ecology Program: HAZWASTE  
Program Data: DMS  
Facility Alt.: Not reported  
Program ID: Not reported  
Date Interaction: 12/13/2007  
Date Interaction 3: 12/13/2007

Facility ID: 88531932  
Facility Company: Art Brass Plating Inc Seattle  
Interaction: A  
Interaction 1: ENFORFNL  
Interaction 2: Enforcement Final  
Ecology Program: HAZWASTE  
Program Data: DMS  
Facility Alt.: Not reported  
Program ID: Not reported  
Date Interaction: 12/13/2007  
Date Interaction 3: 12/13/2007

Facility ID: 88531932  
Facility Company: Art Brass Plating Inc Seattle  
Interaction: A  
Interaction 1: ENFORFNL  
Interaction 2: Enforcement Final  
Ecology Program: HAZWASTE  
Program Data: DMS  
Facility Alt.: Not reported  
Program ID: Not reported  
Date Interaction: 12/13/2007  
Date Interaction 3: 12/13/2007

Map ID  
Direction  
Distance  
Elevation

MAP FINDINGS

Site

Database(s)

EDR ID Number  
EPA ID Number

**ART BRASS PLATING INC (Continued)**

**1000105238**

Facility ID: 88531932  
Facility Company: Art Brass Plating Inc Seattle  
Interaction: A  
Interaction 1: ENFORFNL  
Interaction 2: Enforcement Final  
Ecology Program: HAZWASTE  
Program Data: DMS  
Facility Alt.: Not reported  
Program ID: Not reported  
Date Interaction: 12/13/2007  
Date Interaction 3: 12/13/2007

Facility ID: 88531932  
Facility Company: Art Brass Plating Inc Seattle  
Interaction: A  
Interaction 1: ENFORFNL  
Interaction 2: Enforcement Final  
Ecology Program: HAZWASTE  
Program Data: DMS  
Facility Alt.: Not reported  
Program ID: Not reported  
Date Interaction: 12/13/2007  
Date Interaction 3: 12/13/2007

Facility ID: 88531932  
Facility Company: Art Brass Plating Inc Seattle  
Interaction: A  
Interaction 1: ENFORFNL  
Interaction 2: Enforcement Final  
Ecology Program: HAZWASTE  
Program Data: DMS  
Facility Alt.: Not reported  
Program ID: Not reported  
Date Interaction: 12/13/2007  
Date Interaction 3: 12/13/2007

Facility ID: 88531932  
Facility Company: Art Brass Plating Inc Seattle  
Interaction: A  
Interaction 1: ENFORFNL  
Interaction 2: Enforcement Final  
Ecology Program: HAZWASTE  
Program Data: DMS  
Facility Alt.: Not reported  
Program ID: Not reported  
Date Interaction: 12/13/2007  
Date Interaction 3: 12/13/2007

Facility ID: 88531932  
Facility Company: Art Brass Plating Inc Seattle  
Interaction: A  
Interaction 1: ENFORFNL  
Interaction 2: Enforcement Final  
Ecology Program: HAZWASTE  
Program Data: DMS  
Facility Alt.: Not reported  
Program ID: Not reported

Map ID  
Direction  
Distance  
Elevation

MAP FINDINGS

Site

Database(s)

EDR ID Number  
EPA ID Number

**ART BRASS PLATING INC (Continued)**

**1000105238**

Date Interaction: 12/13/2007  
Date Interaction 3: 12/13/2007  
  
Facility ID: 88531932  
Facility Company: Art Brass Plating Inc Seattle  
Interaction: A  
Interaction 1: ENFORFNL  
Interaction 2: Enforcement Final  
Ecology Program: HAZWASTE  
Program Data: DMS  
Facility Alt.: Not reported  
Program ID: Not reported  
Date Interaction: 12/13/2007  
Date Interaction 3: 12/13/2007

Facility Id: 88531932  
Latitude: 47.55326  
Longitude: -122.33085  
Ecology Interest Type Code: TRI  
Facility ID: 88531932  
Facility Company: Art Brass Plating Inc Seattle  
Interaction: A  
Interaction 1: TRI  
Interaction 2: Toxics Release Inventory  
Ecology Program: HAZWASTE  
Program Data: EPCRA  
Facility Alt.: Not reported  
Program ID: WAD981772957  
Date Interaction: 01/01/1988  
Date Interaction 3: 01/01/1988

Facility ID: 88531932  
Facility Company: Art Brass Plating Inc Seattle  
Interaction: A  
Interaction 1: HWG  
Interaction 2: Hazardous Waste Generator  
Ecology Program: HAZWASTE  
Program Data: TURBOWASTE  
Facility Alt.: Art Brass Plating Inc Seattle  
Program ID: WAD981772957  
Date Interaction: 05/17/1988  
Date Interaction 3: 05/17/1988

Facility ID: 88531932  
Facility Company: Art Brass Plating Inc Seattle  
Interaction: A  
Interaction 1: TRI  
Interaction 2: Toxics Release Inventory  
Ecology Program: HAZWASTE  
Program Data: EPCRA  
Facility Alt.: Not reported  
Program ID: WAD981772957  
Date Interaction: 01/01/1989  
Date Interaction 3: 01/01/1989

Facility ID: 88531932

Map ID  
Direction  
Distance  
Elevation

MAP FINDINGS

Site

Database(s)

EDR ID Number  
EPA ID Number

**ART BRASS PLATING INC (Continued)**

**1000105238**

Facility Company: Art Brass Plating Inc Seattle  
Interaction: A  
Interaction 1: TIER2  
Interaction 2: Emergency/Haz Chem Rpt TIER2  
Ecology Program: HAZWASTE  
Program Data: EPCRA  
Facility Alt.: Not reported  
Program ID: WAD981772957  
Date Interaction: 01/01/1990  
Date Interaction 3: 01/01/1990

Facility ID: 88531932  
Facility Company: Art Brass Plating Inc Seattle  
Interaction: A  
Interaction 1: HWP  
Interaction 2: Hazardous Waste Planner  
Ecology Program: HAZWASTE  
Program Data: HWPPRT  
Facility Alt.: Not reported  
Program ID: WAD981772957  
Date Interaction: 01/01/1991  
Date Interaction 3: 01/01/1991

Facility ID: 88531932  
Facility Company: Art Brass Plating Inc Seattle  
Interaction: I  
Interaction 1: VOLCLNST  
Interaction 2: Voluntary Cleanup Sites  
Ecology Program: TOXICS  
Program Data: ISIS  
Facility Alt.: Art Brass Plating Inc Seattle  
Program ID: NW1484  
Date Interaction: 07/21/2005  
Date Interaction 3: 07/21/2005

Facility ID: 88531932  
Facility Company: Art Brass Plating Inc Seattle  
Interaction: A  
Interaction 1: ENFORFNL  
Interaction 2: Enforcement Final  
Ecology Program: HAZWASTE  
Program Data: DMS  
Facility Alt.: Not reported  
Program ID: Not reported  
Date Interaction: 12/13/2007  
Date Interaction 3: 12/13/2007

Facility ID: 88531932  
Facility Company: Art Brass Plating Inc Seattle  
Interaction: A  
Interaction 1: ENFORFNL  
Interaction 2: Enforcement Final  
Ecology Program: HAZWASTE  
Program Data: DMS  
Facility Alt.: Not reported  
Program ID: Not reported  
Date Interaction: 12/13/2007

Map ID  
Direction  
Distance  
Elevation

MAP FINDINGS

Site

Database(s)

EDR ID Number  
EPA ID Number

**ART BRASS PLATING INC (Continued)**

**1000105238**

Date Interaction 3: 12/13/2007

Facility ID: 88531932  
Facility Company: Art Brass Plating Inc Seattle  
Interaction: A  
Interaction 1: ENFORFNL  
Interaction 2: Enforcement Final  
Ecology Program: HAZWASTE  
Program Data: DMS  
Facility Alt.: Not reported  
Program ID: Not reported  
Date Interaction: 12/13/2007  
Date Interaction 3: 12/13/2007

Facility ID: 88531932  
Facility Company: Art Brass Plating Inc Seattle  
Interaction: A  
Interaction 1: ENFORFNL  
Interaction 2: Enforcement Final  
Ecology Program: HAZWASTE  
Program Data: DMS  
Facility Alt.: Not reported  
Program ID: Not reported  
Date Interaction: 12/13/2007  
Date Interaction 3: 12/13/2007

Facility ID: 88531932  
Facility Company: Art Brass Plating Inc Seattle  
Interaction: A  
Interaction 1: ENFORFNL  
Interaction 2: Enforcement Final  
Ecology Program: HAZWASTE  
Program Data: DMS  
Facility Alt.: Not reported  
Program ID: Not reported  
Date Interaction: 12/13/2007  
Date Interaction 3: 12/13/2007

Facility ID: 88531932  
Facility Company: Art Brass Plating Inc Seattle  
Interaction: A  
Interaction 1: ENFORFNL  
Interaction 2: Enforcement Final  
Ecology Program: HAZWASTE  
Program Data: DMS  
Facility Alt.: Not reported  
Program ID: Not reported  
Date Interaction: 12/13/2007  
Date Interaction 3: 12/13/2007

Facility ID: 88531932  
Facility Company: Art Brass Plating Inc Seattle  
Interaction: A  
Interaction 1: ENFORFNL  
Interaction 2: Enforcement Final  
Ecology Program: HAZWASTE  
Program Data: DMS

Map ID  
Direction  
Distance  
Elevation

MAP FINDINGS

Site

Database(s)

EDR ID Number  
EPA ID Number

**ART BRASS PLATING INC (Continued)**

**1000105238**

Facility Alt.:	Not reported
Program ID:	Not reported
Date Interaction:	12/13/2007
Date Interaction 3:	12/13/2007
Facility ID:	88531932
Facility Company:	Art Brass Plating Inc Seattle
Interaction:	A
Interaction 1:	ENFORFNL
Interaction 2:	Enforcement Final
Ecology Program:	HAZWASTE
Program Data:	DMS
Facility Alt.:	Not reported
Program ID:	Not reported
Date Interaction:	12/13/2007
Date Interaction 3:	12/13/2007
Facility ID:	88531932
Facility Company:	Art Brass Plating Inc Seattle
Interaction:	A
Interaction 1:	ENFORFNL
Interaction 2:	Enforcement Final
Ecology Program:	HAZWASTE
Program Data:	DMS
Facility Alt.:	Not reported
Program ID:	Not reported
Date Interaction:	12/13/2007
Date Interaction 3:	12/13/2007
Facility ID:	88531932
Facility Company:	Art Brass Plating Inc Seattle
Interaction:	A
Interaction 1:	ENFORFNL
Interaction 2:	Enforcement Final
Ecology Program:	HAZWASTE
Program Data:	DMS
Facility Alt.:	Not reported
Program ID:	Not reported
Date Interaction:	12/13/2007
Date Interaction 3:	12/13/2007
Facility Id:	88531932
Latitude:	47.55326
Longitude:	-122.33085
Ecology Interest Type Code:	ENFORFNL
Facility ID:	88531932
Facility Company:	Art Brass Plating Inc Seattle
Interaction:	A
Interaction 1:	TRI
Interaction 2:	Toxics Release Inventory
Ecology Program:	HAZWASTE
Program Data:	EPCRA
Facility Alt.:	Not reported
Program ID:	WAD981772957
Date Interaction:	01/01/1988
Date Interaction 3:	01/01/1988

Map ID  
Direction  
Distance  
Elevation

MAP FINDINGS

Site

Database(s)

EDR ID Number  
EPA ID Number

**ART BRASS PLATING INC (Continued)**

**1000105238**

Facility ID:	88531932
Facility Company:	Art Brass Plating Inc Seattle
Interaction:	A
Interaction 1:	HWG
Interaction 2:	Hazardous Waste Generator
Ecology Program:	HAZWASTE
Program Data:	TURBOWASTE
Facility Alt.:	Art Brass Plating Inc Seattle
Program ID:	WAD981772957
Date Interaction:	05/17/1988
Date Interaction 3:	05/17/1988
Facility ID:	88531932
Facility Company:	Art Brass Plating Inc Seattle
Interaction:	A
Interaction 1:	TRI
Interaction 2:	Toxics Release Inventory
Ecology Program:	HAZWASTE
Program Data:	EPCRA
Facility Alt.:	Not reported
Program ID:	WAD981772957
Date Interaction:	01/01/1989
Date Interaction 3:	01/01/1989
Facility ID:	88531932
Facility Company:	Art Brass Plating Inc Seattle
Interaction:	A
Interaction 1:	TIER2
Interaction 2:	Emergency/Haz Chem Rpt TIER2
Ecology Program:	HAZWASTE
Program Data:	EPCRA
Facility Alt.:	Not reported
Program ID:	WAD981772957
Date Interaction:	01/01/1990
Date Interaction 3:	01/01/1990
Facility ID:	88531932
Facility Company:	Art Brass Plating Inc Seattle
Interaction:	A
Interaction 1:	HWP
Interaction 2:	Hazardous Waste Planner
Ecology Program:	HAZWASTE
Program Data:	HWPVRT
Facility Alt.:	Not reported
Program ID:	WAD981772957
Date Interaction:	01/01/1991
Date Interaction 3:	01/01/1991
Facility ID:	88531932
Facility Company:	Art Brass Plating Inc Seattle
Interaction:	I
Interaction 1:	VOLCLNST
Interaction 2:	Voluntary Cleanup Sites
Ecology Program:	TOXICS
Program Data:	ISIS
Facility Alt.:	Art Brass Plating Inc Seattle
Program ID:	NW1484



Map ID  
Direction  
Distance  
Elevation

MAP FINDINGS

Site

Database(s)

EDR ID Number  
EPA ID Number

**ART BRASS PLATING INC (Continued)**

**1000105238**

Date Interaction:	07/21/2005
Date Interaction 3:	07/21/2005
Facility ID:	88531932
Facility Company:	Art Brass Plating Inc Seattle
Interaction:	A
Interaction 1:	ENFORFNL
Interaction 2:	Enforcement Final
Ecology Program:	HAZWASTE
Program Data:	DMS
Facility Alt.:	Not reported
Program ID:	Not reported
Date Interaction:	12/13/2007
Date Interaction 3:	12/13/2007
Facility ID:	88531932
Facility Company:	Art Brass Plating Inc Seattle
Interaction:	A
Interaction 1:	ENFORFNL
Interaction 2:	Enforcement Final
Ecology Program:	HAZWASTE
Program Data:	DMS
Facility Alt.:	Not reported
Program ID:	Not reported
Date Interaction:	12/13/2007
Date Interaction 3:	12/13/2007
Facility ID:	88531932
Facility Company:	Art Brass Plating Inc Seattle
Interaction:	A
Interaction 1:	ENFORFNL
Interaction 2:	Enforcement Final
Ecology Program:	HAZWASTE
Program Data:	DMS
Facility Alt.:	Not reported
Program ID:	Not reported
Date Interaction:	12/13/2007
Date Interaction 3:	12/13/2007
Facility ID:	88531932
Facility Company:	Art Brass Plating Inc Seattle
Interaction:	A
Interaction 1:	ENFORFNL
Interaction 2:	Enforcement Final
Ecology Program:	HAZWASTE
Program Data:	DMS
Facility Alt.:	Not reported
Program ID:	Not reported
Date Interaction:	12/13/2007
Date Interaction 3:	12/13/2007
Facility ID:	88531932
Facility Company:	Art Brass Plating Inc Seattle
Interaction:	A
Interaction 1:	ENFORFNL
Interaction 2:	Enforcement Final
Ecology Program:	HAZWASTE

Map ID  
Direction  
Distance  
Elevation

MAP FINDINGS

Site

Database(s)

EDR ID Number  
EPA ID Number

**ART BRASS PLATING INC (Continued)**

**1000105238**

Program Data:	DMS
Facility Alt.:	Not reported
Program ID:	Not reported
Date Interaction:	12/13/2007
Date Interaction 3:	12/13/2007
Facility ID:	88531932
Facility Company:	Art Brass Plating Inc Seattle
Interaction:	A
Interaction 1:	ENFORFNL
Interaction 2:	Enforcement Final
Ecology Program:	HAZWASTE
Program Data:	DMS
Facility Alt.:	Not reported
Program ID:	Not reported
Date Interaction:	12/13/2007
Date Interaction 3:	12/13/2007
Facility ID:	88531932
Facility Company:	Art Brass Plating Inc Seattle
Interaction:	A
Interaction 1:	ENFORFNL
Interaction 2:	Enforcement Final
Ecology Program:	HAZWASTE
Program Data:	DMS
Facility Alt.:	Not reported
Program ID:	Not reported
Date Interaction:	12/13/2007
Date Interaction 3:	12/13/2007
Facility ID:	88531932
Facility Company:	Art Brass Plating Inc Seattle
Interaction:	A
Interaction 1:	ENFORFNL
Interaction 2:	Enforcement Final
Ecology Program:	HAZWASTE
Program Data:	DMS
Facility Alt.:	Not reported
Program ID:	Not reported
Date Interaction:	12/13/2007
Date Interaction 3:	12/13/2007
Facility ID:	88531932
Facility Company:	Art Brass Plating Inc Seattle
Interaction:	A

Map ID  
Direction  
Distance  
Elevation

MAP FINDINGS

Site

Database(s)

EDR ID Number  
EPA ID Number

**ART BRASS PLATING INC (Continued)**

**1000105238**

Interaction 1: ENFORFNL  
Interaction 2: Enforcement Final  
Ecology Program: HAZWASTE  
Program Data: DMS  
Facility Alt.: Not reported  
Program ID: Not reported  
Date Interaction: 12/13/2007  
Date Interaction 3: 12/13/2007

Facility Id: 88531932  
Latitude: 47.55326  
Longitude: -122.33085  
Ecology Interest Type Code: HWP  
Facility ID: 88531932  
Facility Company: Art Brass Plating Inc Seattle  
Interaction: A  
Interaction 1: TRI  
Interaction 2: Toxics Release Inventory  
Ecology Program: HAZWASTE  
Program Data: EPCRA  
Facility Alt.: Not reported  
Program ID: WAD981772957  
Date Interaction: 01/01/1988  
Date Interaction 3: 01/01/1988

Facility ID: 88531932  
Facility Company: Art Brass Plating Inc Seattle  
Interaction: A  
Interaction 1: HWG  
Interaction 2: Hazardous Waste Generator  
Ecology Program: HAZWASTE  
Program Data: TURBOWASTE  
Facility Alt.: Art Brass Plating Inc Seattle  
Program ID: WAD981772957  
Date Interaction: 05/17/1988  
Date Interaction 3: 05/17/1988

Facility ID: 88531932  
Facility Company: Art Brass Plating Inc Seattle  
Interaction: A  
Interaction 1: TRI  
Interaction 2: Toxics Release Inventory  
Ecology Program: HAZWASTE  
Program Data: EPCRA  
Facility Alt.: Not reported  
Program ID: WAD981772957  
Date Interaction: 01/01/1989  
Date Interaction 3: 01/01/1989

Facility ID: 88531932  
Facility Company: Art Brass Plating Inc Seattle  
Interaction: A  
Interaction 1: TIER2  
Interaction 2: Emergency/Haz Chem Rpt TIER2  
Ecology Program: HAZWASTE  
Program Data: EPCRA

Map ID  
Direction  
Distance  
Elevation

MAP FINDINGS

Site

Database(s)

EDR ID Number  
EPA ID Number

**ART BRASS PLATING INC (Continued)**

**1000105238**

Facility Alt.:	Not reported
Program ID:	WAD981772957
Date Interaction:	01/01/1990
Date Interaction 3:	01/01/1990
Facility ID:	88531932
Facility Company:	Art Brass Plating Inc Seattle
Interaction:	A
Interaction 1:	HWP
Interaction 2:	Hazardous Waste Planner
Ecology Program:	HAZWASTE
Program Data:	HWPPRT
Facility Alt.:	Not reported
Program ID:	WAD981772957
Date Interaction:	01/01/1991
Date Interaction 3:	01/01/1991
Facility ID:	88531932
Facility Company:	Art Brass Plating Inc Seattle
Interaction:	I
Interaction 1:	VOLCLNST
Interaction 2:	Voluntary Cleanup Sites
Ecology Program:	TOXICS
Program Data:	ISIS
Facility Alt.:	Art Brass Plating Inc Seattle
Program ID:	NW1484
Date Interaction:	07/21/2005
Date Interaction 3:	07/21/2005
Facility ID:	88531932
Facility Company:	Art Brass Plating Inc Seattle
Interaction:	A
Interaction 1:	ENFORFNL
Interaction 2:	Enforcement Final
Ecology Program:	HAZWASTE
Program Data:	DMS
Facility Alt.:	Not reported
Program ID:	Not reported
Date Interaction:	12/13/2007
Date Interaction 3:	12/13/2007
Facility ID:	88531932
Facility Company:	Art Brass Plating Inc Seattle
Interaction:	A
Interaction 1:	ENFORFNL
Interaction 2:	Enforcement Final
Ecology Program:	HAZWASTE
Program Data:	DMS
Facility Alt.:	Not reported
Program ID:	Not reported
Date Interaction:	12/13/2007
Date Interaction 3:	12/13/2007
Facility ID:	88531932
Facility Company:	Art Brass Plating Inc Seattle
Interaction:	A
Interaction 1:	ENFORFNL

Map ID  
Direction  
Distance  
Elevation

MAP FINDINGS

Site

Database(s)

EDR ID Number  
EPA ID Number

**ART BRASS PLATING INC (Continued)**

**1000105238**

Interaction 2:	Enforcement Final
Ecology Program:	HAZWASTE
Program Data:	DMS
Facility Alt.:	Not reported
Program ID:	Not reported
Date Interaction:	12/13/2007
Date Interaction 3:	12/13/2007
Facility ID:	88531932
Facility Company:	Art Brass Plating Inc Seattle
Interaction:	A
Interaction 1:	ENFORFNL
Interaction 2:	Enforcement Final
Ecology Program:	HAZWASTE
Program Data:	DMS
Facility Alt.:	Not reported
Program ID:	Not reported
Date Interaction:	12/13/2007
Date Interaction 3:	12/13/2007
Facility ID:	88531932
Facility Company:	Art Brass Plating Inc Seattle
Interaction:	A
Interaction 1:	ENFORFNL
Interaction 2:	Enforcement Final
Ecology Program:	HAZWASTE
Program Data:	DMS
Facility Alt.:	Not reported
Program ID:	Not reported
Date Interaction:	12/13/2007
Date Interaction 3:	12/13/2007
Facility ID:	88531932
Facility Company:	Art Brass Plating Inc Seattle
Interaction:	A
Interaction 1:	ENFORFNL
Interaction 2:	Enforcement Final
Ecology Program:	HAZWASTE
Program Data:	DMS
Facility Alt.:	Not reported
Program ID:	Not reported
Date Interaction:	12/13/2007
Date Interaction 3:	12/13/2007
Facility ID:	88531932
Facility Company:	Art Brass Plating Inc Seattle
Interaction:	A
Interaction 1:	ENFORFNL
Interaction 2:	Enforcement Final
Ecology Program:	HAZWASTE
Program Data:	DMS
Facility Alt.:	Not reported
Program ID:	Not reported
Date Interaction:	12/13/2007
Date Interaction 3:	12/13/2007
Facility ID:	88531932

Map ID  
Direction  
Distance  
Elevation

MAP FINDINGS

Site

Database(s)

EDR ID Number  
EPA ID Number

**ART BRASS PLATING INC (Continued)**

**1000105238**

Facility Company: Art Brass Plating Inc Seattle  
Interaction: A  
Interaction 1: ENFORFNL  
Interaction 2: Enforcement Final  
Ecology Program: HAZWASTE  
Program Data: DMS  
Facility Alt.: Not reported  
Program ID: Not reported  
Date Interaction: 12/13/2007  
Date Interaction 3: 12/13/2007

Facility ID: 88531932  
Facility Company: Art Brass Plating Inc Seattle  
Interaction: A  
Interaction 1: ENFORFNL  
Interaction 2: Enforcement Final  
Ecology Program: HAZWASTE  
Program Data: DMS  
Facility Alt.: Not reported  
Program ID: Not reported  
Date Interaction: 12/13/2007  
Date Interaction 3: 12/13/2007

Facility ID: 88531932  
Facility Company: Art Brass Plating Inc Seattle  
Interaction: A  
Interaction 1: ENFORFNL  
Interaction 2: Enforcement Final  
Ecology Program: HAZWASTE  
Program Data: DMS  
Facility Alt.: Not reported  
Program ID: Not reported  
Date Interaction: 12/13/2007  
Date Interaction 3: 12/13/2007

Facility Id: 88531932  
Latitude: 47.55326  
Longitude: -122.33085  
Ecology Interest Type Code: VOLCLNST  
Facility ID: 88531932  
Facility Company: Art Brass Plating Inc Seattle  
Interaction: A  
Interaction 1: TRI  
Interaction 2: Toxics Release Inventory  
Ecology Program: HAZWASTE  
Program Data: EPCRA  
Facility Alt.: Not reported  
Program ID: WAD981772957  
Date Interaction: 01/01/1988  
Date Interaction 3: 01/01/1988

Facility ID: 88531932  
Facility Company: Art Brass Plating Inc Seattle  
Interaction: A  
Interaction 1: HWG  
Interaction 2: Hazardous Waste Generator

Map ID  
Direction  
Distance  
Elevation

MAP FINDINGS

Site

Database(s)

EDR ID Number  
EPA ID Number

**ART BRASS PLATING INC (Continued)**

**1000105238**

Ecology Program:	HAZWASTE
Program Data:	TURBOWASTE
Facility Alt.:	Art Brass Plating Inc Seattle
Program ID:	WAD981772957
Date Interaction:	05/17/1988
Date Interaction 3:	05/17/1988
Facility ID:	88531932
Facility Company:	Art Brass Plating Inc Seattle
Interaction:	A
Interaction 1:	TRI
Interaction 2:	Toxics Release Inventory
Ecology Program:	HAZWASTE
Program Data:	EPCRA
Facility Alt.:	Not reported
Program ID:	WAD981772957
Date Interaction:	01/01/1989
Date Interaction 3:	01/01/1989
Facility ID:	88531932
Facility Company:	Art Brass Plating Inc Seattle
Interaction:	A
Interaction 1:	TIER2
Interaction 2:	Emergency/Haz Chem Rpt TIER2
Ecology Program:	HAZWASTE
Program Data:	EPCRA
Facility Alt.:	Not reported
Program ID:	WAD981772957
Date Interaction:	01/01/1990
Date Interaction 3:	01/01/1990
Facility ID:	88531932
Facility Company:	Art Brass Plating Inc Seattle
Interaction:	A
Interaction 1:	HWP
Interaction 2:	Hazardous Waste Planner
Ecology Program:	HAZWASTE
Program Data:	HWPPRT
Facility Alt.:	Not reported
Program ID:	WAD981772957
Date Interaction:	01/01/1991
Date Interaction 3:	01/01/1991
Facility ID:	88531932
Facility Company:	Art Brass Plating Inc Seattle
Interaction:	I
Interaction 1:	VOLCLNST
Interaction 2:	Voluntary Cleanup Sites
Ecology Program:	TOXICS
Program Data:	ISIS
Facility Alt.:	Art Brass Plating Inc Seattle
Program ID:	NW1484
Date Interaction:	07/21/2005
Date Interaction 3:	07/21/2005
Facility ID:	88531932
Facility Company:	Art Brass Plating Inc Seattle

Map ID  
Direction  
Distance  
Elevation

MAP FINDINGS

Site

Database(s)

EDR ID Number  
EPA ID Number

**ART BRASS PLATING INC (Continued)**

**1000105238**

Interaction:	A
Interaction 1:	ENFORFNL
Interaction 2:	Enforcement Final
Ecology Program:	HAZWASTE
Program Data:	DMS
Facility Alt.:	Not reported
Program ID:	Not reported
Date Interaction:	12/13/2007
Date Interaction 3:	12/13/2007
Facility ID:	88531932
Facility Company:	Art Brass Plating Inc Seattle
Interaction:	A
Interaction 1:	ENFORFNL
Interaction 2:	Enforcement Final
Ecology Program:	HAZWASTE
Program Data:	DMS
Facility Alt.:	Not reported
Program ID:	Not reported
Date Interaction:	12/13/2007
Date Interaction 3:	12/13/2007
Facility ID:	88531932
Facility Company:	Art Brass Plating Inc Seattle
Interaction:	A
Interaction 1:	ENFORFNL
Interaction 2:	Enforcement Final
Ecology Program:	HAZWASTE
Program Data:	DMS
Facility Alt.:	Not reported
Program ID:	Not reported
Date Interaction:	12/13/2007
Date Interaction 3:	12/13/2007
Facility ID:	88531932
Facility Company:	Art Brass Plating Inc Seattle
Interaction:	A
Interaction 1:	ENFORFNL
Interaction 2:	Enforcement Final
Ecology Program:	HAZWASTE
Program Data:	DMS
Facility Alt.:	Not reported
Program ID:	Not reported
Date Interaction:	12/13/2007
Date Interaction 3:	12/13/2007
Facility ID:	88531932
Facility Company:	Art Brass Plating Inc Seattle
Interaction:	A
Interaction 1:	ENFORFNL
Interaction 2:	Enforcement Final
Ecology Program:	HAZWASTE
Program Data:	DMS
Facility Alt.:	Not reported
Program ID:	Not reported
Date Interaction:	12/13/2007
Date Interaction 3:	12/13/2007



Map ID  
Direction  
Distance  
Elevation

MAP FINDINGS

Site

Database(s)

EDR ID Number  
EPA ID Number

**ART BRASS PLATING INC (Continued)**

**1000105238**

Facility ID: 88531932  
Facility Company: Art Brass Plating Inc Seattle  
Interaction: A  
Interaction 1: ENFORFNL  
Interaction 2: Enforcement Final  
Ecology Program: HAZWASTE  
Program Data: DMS  
Facility Alt.: Not reported  
Program ID: Not reported  
Date Interaction: 12/13/2007  
Date Interaction 3: 12/13/2007

Facility ID: 88531932  
Facility Company: Art Brass Plating Inc Seattle  
Interaction: A  
Interaction 1: ENFORFNL  
Interaction 2: Enforcement Final  
Ecology Program: HAZWASTE  
Program Data: DMS  
Facility Alt.: Not reported  
Program ID: Not reported  
Date Interaction: 12/13/2007  
Date Interaction 3: 12/13/2007

Facility ID: 88531932  
Facility Company: Art Brass Plating Inc Seattle  
Interaction: A  
Interaction 1: ENFORFNL  
Interaction 2: Enforcement Final  
Ecology Program: HAZWASTE  
Program Data: DMS  
Facility Alt.: Not reported  
Program ID: Not reported  
Date Interaction: 12/13/2007  
Date Interaction 3: 12/13/2007

Facility ID: 88531932  
Facility Company: Art Brass Plating Inc Seattle  
Interaction: A  
Interaction 1: ENFORFNL  
Interaction 2: Enforcement Final  
Ecology Program: HAZWASTE  
Program Data: DMS  
Facility Alt.: Not reported  
Program ID: Not reported  
Date Interaction: 12/13/2007  
Date Interaction 3: 12/13/2007

Facility ID: 88531932  
Facility Company: Art Brass Plating Inc Seattle  
Interaction: A  
Interaction 1: ENFORFNL  
Interaction 2: Enforcement Final  
Ecology Program: HAZWASTE  
Program Data: DMS  
Facility Alt.: Not reported  
Program ID: Not reported

Map ID  
Direction  
Distance  
Elevation

MAP FINDINGS

Site

Database(s)

EDR ID Number  
EPA ID Number

**ART BRASS PLATING INC (Continued)**

**1000105238**

Date Interaction: 12/13/2007  
Date Interaction 3: 12/13/2007

WA MANIFEST:

Facility Site ID Number: 88531932  
SWC Desc: WP01 WT02  
FWC Desc: F006 D001 F003 F005 F002 D006 D007 D010 D002 F008  
Form Comm: Not reported  
Data Year: 2009  
Permit by Rule: False  
Treatment by Generator: False  
Mixed radioactive waste: False  
Importer of hazardous waste: False  
Immediate recycler: False  
Treatment/Storage/Disposal/Recycling Facility: False  
Generator of dangerous fuel waste: False  
Generator marketing to burner: False  
"Other marketers (i.e., blender, distributor, etc.)": False  
Utility boiler burner: False  
Industry boiler burner: False  
Industrial Furnace: False  
Smelter deferral: False  
Universal waste - batteries - generate: False  
Universal waste - thermostats - generate: False  
Universal waste - mercury - generate: False  
Universal waste - lamps - generate: False  
Universal waste - batteries - accumulate: False  
Universal waste - thermostats - accumulate: False  
Universal waste - mercury - accumulate: False  
Universal waste - lamps - accumulate: False  
Destination Facility for Universal Waste: False  
Off-specification used oil burner - utility boiler: False  
Off-specification used oil burner - industrial boiler: False  
Off-specification used oil burner - industrial furnace: False  
EPA ID: WAD981772957  
Facility Address 2: Not reported  
TAX REG NBR: 600509340  
NAICS CD: 332813  
BUSINESS TYPE: Electroplating  
MAIL NAME: Art Brass Plating Inc  
MAIL ADDR LINE1: 5516 3RD AVE S  
MAIL CITY,ST,ZIP: SEATTLE, WA 98108-2413  
MAIL COUNTRY: UNITED STATES  
LEGAL ORG NAME: Art Brass Plating In Seattle  
LEGAL ORG TYPE: Private  
LEGAL ADDR LINE1: 5516 3RD AVE S  
LEGAL CITY,ST,ZIP: SEATTLE, WA 98108-2413  
LEGAL COUNTRY: UNITED STATES  
LEGAL PHONE NBR: (206)767-4443  
LEGAL EFFECTIVE DATE: 12/01/2000  
LAND ORG NAME: Art Brass Plating In Seattle  
LAND ORG TYPE: Private  
LAND PERSON NAME: Mike Merryfield  
LAND ADDR LINE1: 5516 3rd Ave S  
LAND CITY,ST,ZIP: SEATTLE, WA 98108-2413  
LAND COUNTRY: UNITED STATES

Map ID  
Direction  
Distance  
Elevation

MAP FINDINGS

Site

Database(s)

EDR ID Number  
EPA ID Number

**ART BRASS PLATING INC (Continued)**

**1000105238**

LAND PHONE NBR: (206)767-4443  
OPERATOR ORG NAME: Not reported  
OPERATOR ORG TYPE: Private  
OPERATOR ADDR LINE1: 5516 3RD AVE S  
OPERATOR CITY,ST,ZIP: SEATTLE, WA 98108-2413  
OPERATOR COUNTRY: UNITED STATES  
OPERATOR PHONE NBR: (206)767-4443  
OPERATOR EFFECTIVE DATE: 12/01/2000  
SITE CONTACT NAME: Richard M Codling  
SITE CONTACT ADDR LINE1: 5516 3RD AVE S  
SITE CONTACT ZIP: SEATTLE, WA 98108  
SITE CONTACT COUNTRY: UNITED STATES  
SITE CONTACT PHONE NBR: (206)767-4443 30  
SITE CONTACT EMAIL: rick@artbrassplating.com  
FORM CONTACT NAME: Richard M Codling  
FORM CONTACT ADDR LINE1: 5516 3RD AVE S  
FORM CONTACT CITY,ST,ZIP: SEATTLE, WA 98108  
FORM CONTACT COUNTRY: UNITED STATES  
FORM CONTACT PHONE NBR: (206)767-4443 30  
FORM CONTACT EMAIL: rick@artbrassplating.com  
GEN STATUS CD: LQG  
MONTHLY GENERATION: True  
BATCH GENERATION: False  
ONE TIME GENERATION: False  
TRANSPORTS OWN WASTE: False  
TRANSPORTS OTHRS WASTE: False  
RECYCLER ONSITE: False  
TRANSFER FACILITY: False  
OTHER EXEMPTION: Not reported  
UW BATTERY GEN: False  
USED OIL TRANSPORTER: False  
USED OIL TRANSFER FACILITY: False  
USED OIL PROCESSOR: False  
USED OIL REREFINER: False  
USED OIL FUEL MRKTR DIRECTS SHPMNTS: False  
USED OIL FUEL MRKTR MEETS SPECS: False  
  
Facility Site ID Number: 88531932  
SWC Desc: WP01 WT02  
FWC Desc: F006 F002 D006 D007 D010 D002  
Form Comm: Not reported  
Data Year: 2011  
Permit by Rule: False  
Treatment by Generator: False  
Mixed radioactive waste: False  
Importer of hazardous waste: False  
Immediate recycler: False  
Treatment/Storage/Disposal/Recycling Facility: False  
Generator of dangerous fuel waste: False  
Generator marketing to burner: False  
"Other marketers (i.e., blender, distributor, etc.)": False  
Utility boiler burner: False  
Industry boiler burner: False  
Industrial Furnace: False  
Smelter defferal: False  
Universal waste - batteries - generate: False  
Universal waste - thermostats - generate: False

Map ID  
Direction  
Distance  
Elevation

MAP FINDINGS

Site

Database(s)

EDR ID Number  
EPA ID Number

**ART BRASS PLATING INC (Continued)**

**1000105238**

Universal waste - mercury - generate: False  
Universal waste - lamps - generate: False  
Universal waste - batteries - accumulate: False  
Universal waste - thermostats - accumulate: False  
Universal waste - mercury - accumulate: False  
Universal waste - lamps - accumulate: False  
Destination Facility for Universal Waste: False  
Off-specification used oil burner - utility boiler: False  
Off-specification used oil burner - industrial boiler: False  
Off-specification used oil burner - industrial furnace: False  
EPA ID: WAD981772957  
Facility Address 2: Not reported  
TAX REG NBR: 600509340  
NAICS CD: 332813  
BUSINESS TYPE: Electroplating  
MAIL NAME: Art Brass Plating Inc  
MAIL ADDR LINE1: 5516 3RD AVE S  
MAIL CITY,ST,ZIP: SEATTLE, WA 98108-2413  
MAIL COUNTRY: UNITED STATES  
LEGAL ORG NAME: Art Brass Plating In Seattle  
LEGAL ORG TYPE: Private  
LEGAL ADDR LINE1: 5516 3RD AVE S  
LEGAL CITY,ST,ZIP: SEATTLE, WA 98108-2413  
LEGAL COUNTRY: UNITED STATES  
LEGAL PHONE NBR: (206)767-4443  
LEGAL EFFECTIVE DATE: 12/01/2000  
LAND ORG NAME: Art Brass Plating In Seattle  
LAND ORG TYPE: Private  
LAND PERSON NAME: Mike Merryfield  
LAND ADDR LINE1: 5516 3rd Ave S  
LAND CITY,ST,ZIP: SEATTLE, WA 98108-2413  
LAND COUNTRY: UNITED STATES  
LAND PHONE NBR: (206)767-4443  
OPERATOR ORG NAME: Not reported  
OPERATOR ORG TYPE: Private  
OPERATOR ADDR LINE1: 5516 3RD AVE S  
OPERATOR CITY,ST,ZIP: SEATTLE, WA 98108-2413  
OPERATOR COUNTRY: UNITED STATES  
OPERATOR PHONE NBR: (206)767-4443  
OPERATOR EFFECTIVE DATE: 12/01/2000  
SITE CONTACT NAME: Richard M Codling  
SITE CONTACT ADDR LINE1: 5516 3RD AVE S  
SITE CONTACT ZIP: SEATTLE, WA 98108  
SITE CONTACT COUNTRY: UNITED STATES  
SITE CONTACT PHONE NBR: (206)767-4443 30  
SITE CONTACT EMAIL: rick@artbrassplating.com  
FORM CONTACT NAME: Richard M Codling  
FORM CONTACT ADDR LINE1: 5516 3RD AVE S  
FORM CONTACT CITY,ST,ZIP: SEATTLE, WA 98108  
FORM CONTACT COUNTRY: UNITED STATES  
FORM CONTACT PHONE NBR: (206)767-4443 30  
FORM CONTACT EMAIL: rick@artbrassplating.com  
GEN STATUS CD: LQG  
MONTHLY GENERATION: True  
BATCH GENERATION: False  
ONE TIME GENERATION: False  
TRANSPORTS OWN WASTE: False

Map ID  
Direction  
Distance  
Elevation

MAP FINDINGS

Site

Database(s)

EDR ID Number  
EPA ID Number

**ART BRASS PLATING INC (Continued)**

**1000105238**

TRANSPORTS OTHRS WASTE: False  
RECYCLER ONSITE: False  
TRANSFER FACILITY: False  
OTHER EXEMPTION: Not reported  
UW BATTERY GEN: False  
USED OIL TRANSPORTER: False  
USED OIL TRANSFER FACILITY: False  
USED OIL PROCESSOR: False  
USED OIL REREFINER: False  
USED OIL FUEL MRKTR DIRECTS SHPMNTS: False  
USED OIL FUEL MRKTR MEETS SPECS: False

Facility Site ID Number: 88531932  
SWC Desc: Not reported  
FWC Desc: F006 F002 F003 D001 D002 D007  
Form Comm: Not reported  
Data Year: 2008  
Permit by Rule: False  
Treatment by Generator: False  
Mixed radioactive waste: False  
Importer of hazardous waste: False  
Immediate recycler: False  
Treatment/Storage/Disposal/Recycling Facility: False  
Generator of dangerous fuel waste: False  
Generator marketing to burner: False  
"Other marketers (i.e., blender, distributor, etc.)": False  
Utility boiler burner: False  
Industry boiler burner: False  
Industrial Furnace: False  
Smelter deferral: False  
Universal waste - batteries - generate: False  
Universal waste - thermostats - generate: False  
Universal waste - mercury - generate: False  
Universal waste - lamps - generate: False  
Universal waste - batteries - accumulate: False  
Universal waste - thermostats - accumulate: False  
Universal waste - mercury - accumulate: False  
Universal waste - lamps - accumulate: False  
Destination Facility for Universal Waste: False  
Off-specification used oil burner - utility boiler: False  
Off-specification used oil burner - industrial boiler: False  
Off-specification used oil burner - industrial furnace: False  
EPA ID: WAD981772957  
Facility Address 2: Not reported  
TAX REG NBR: 600509340  
NAICS CD: 332813  
BUSINESS TYPE: Electroplating  
MAIL NAME: Art Brass Plating Inc  
MAIL ADDR LINE1: 5516 3RD AVE S  
MAIL CITY,ST,ZIP: SEATTLE, WA 98108-2413  
MAIL COUNTRY: UNITED STATES  
LEGAL ORG NAME: Art Brass Plating In Seattle  
LEGAL ORG TYPE: Private  
LEGAL ADDR LINE1: 5516 3RD AVE S  
LEGAL CITY,ST,ZIP: SEATTLE, WA 98108-2413  
LEGAL COUNTRY: UNITED STATES  
LEGAL PHONE NBR: (206)767-4443

Map ID  
Direction  
Distance  
Elevation

MAP FINDINGS

Site

Database(s)

EDR ID Number  
EPA ID Number

**ART BRASS PLATING INC (Continued)**

**1000105238**

LEGAL EFFECTIVE DATE: 12/01/2000  
LAND ORG NAME: Art Brass Plating In Seattle  
LAND ORG TYPE: Private  
LAND PERSON NAME: Mike Merryfield  
LAND ADDR LINE1: 5516 3rd Ave S  
LAND CITY,ST,ZIP: SEATTLE, WA 98108-2413  
LAND COUNTRY: UNITED STATES  
LAND PHONE NBR: (206)767-4443  
OPERATOR ORG NAME: Not reported  
OPERATOR ORG TYPE: Private  
OPERATOR ADDR LINE1: 5516 3RD AVE S  
OPERATOR CITY,ST,ZIP: SEATTLE, WA 98108-2413  
OPERATOR COUNTRY: UNITED STATES  
OPERATOR PHONE NBR: (206)767-4443  
OPERATOR EFFECTIVE DATE: 12/01/2000  
SITE CONTACT NAME: Richard M Codling  
SITE CONTACT ADDR LINE1: 5516 3RD AVE S  
SITE CONTACT ZIP: SEATTLE, WA 98108  
SITE CONTACT COUNTRY: UNITED STATES  
SITE CONTACT PHONE NBR: (206)767-4443 30  
SITE CONTACT EMAIL: rick@artbrassplating.com  
FORM CONTACT NAME: Richard M Codling  
FORM CONTACT ADDR LINE1: 5516 3RD AVE S  
FORM CONTACT CITY,ST,ZIP: SEATTLE, WA 98108  
FORM CONTACT COUNTRY: UNITED STATES  
FORM CONTACT PHONE NBR: (206)767-4443 30  
FORM CONTACT EMAIL: rick@artbrassplating.com  
GEN STATUS CD: LQG  
MONTHLY GENERATION: True  
BATCH GENERATION: False  
ONE TIME GENERATION: False  
TRANSPORTS OWN WASTE: False  
TRANSPORTS OTHRS WASTE: False  
RECYCLER ONSITE: False  
TRANSFER FACILITY: False  
OTHER EXEMPTION: Not reported  
UW BATTERY GEN: False  
USED OIL TRANSPORTER: False  
USED OIL TRANSFER FACILITY: False  
USED OIL PROCESSOR: False  
USED OIL REREFINER: False  
USED OIL FUEL MRKTR DIRECTS SHPMNTS: False  
USED OIL FUEL MRKTR MEETS SPECS: False  
  
Facility Site ID Number: 88531932  
SWC Desc: Not reported  
FWC Desc: F006,F007,D001,D002,D003  
Form Comm: Not reported  
Data Year: Not reported  
Permit by Rule: TRUE  
Treatment by Generator: TRUE  
Mixed radioactive waste: FALSE  
Importer of hazardous waste: FALSE  
Immediate recycler: FALSE  
Treatment/Storage/Disposal/Recycling Facility: FALSE  
Generator of dangerous fuel waste: FALSE  
Generator marketing to burner: FALSE

Map ID  
Direction  
Distance  
Elevation

MAP FINDINGS

Site

Database(s)

EDR ID Number  
EPA ID Number

**ART BRASS PLATING INC (Continued)**

**1000105238**

"Other marketers (i.e., blender, distributor, etc.)": FALSE  
Utility boiler burner: FALSE  
Industry boiler burner: FALSE  
Industrial Furnace: FALSE  
Smelter defferal: FALSE  
Universal waste - batteries - generate: FALSE  
Universal waste - thermostats - generate: FALSE  
Universal waste - mercury - generate: FALSE  
Universal waste - lamps - generate: FALSE  
Universal waste - batteries - accumulate: FALSE  
Universal waste - thermostats - accumulate: FALSE  
Universal waste - mercury - accumulate: FALSE  
Universal waste - lamps - accumulate: FALSE  
Destination Facility for Universal Waste: FALSE  
Off-specification used oil burner - utility boiler: FALSE  
Off-specification used oil burner - industrial boiler: FALSE  
Off-specification used oil burner - industrial furnace: FALSE  
EPA ID: WAD981772957  
Facility Address 2: Not reported  
TAX REG NBR: 600509340  
NAICS CD: 332813  
BUSINESS TYPE: Electroplating  
MAIL NAME: Art Brass Plating Inc  
MAIL ADDR LINE1: 5516 3RD AVE S  
MAIL CITY,ST,ZIP: SEATTLE, WA 98108-2413  
MAIL COUNTRY: UNITED STATES  
LEGAL ORG NAME: Art Brass Plating In Seattle  
LEGAL ORG TYPE: Private  
LEGAL ADDR LINE1: 5516 3rd Ave S  
LEGAL CITY,ST,ZIP: SEATTLE, WA 98108-2413  
LEGAL COUNTRY: UNITED STATES  
LEGAL PHONE NBR: (206)767-4443  
LEGAL EFFECTIVE DATE: 12/01/2000  
LAND ORG NAME: Not reported  
LAND ORG TYPE: Private  
LAND PERSON NAME: Dean Allstrom  
LAND ADDR LINE1: 5516 3RD AVE S  
LAND CITY,ST,ZIP: SEATTLE, WA 98108-2413  
LAND COUNTRY: UNITED STATES  
LAND PHONE NBR: (206)767-4443  
OPERATOR ORG NAME: Not reported  
OPERATOR ORG TYPE: Private  
OPERATOR ADDR LINE1: 5516 3RD AVE S  
OPERATOR CITY,ST,ZIP: SEATTLE, WA 98108-2413  
OPERATOR COUNTRY: UNITED STATES  
OPERATOR PHONE NBR: (206)767-4443  
OPERATOR EFFECTIVE DATE: 12/01/2000  
SITE CONTACT NAME: Bob Hay  
SITE CONTACT ADDR LINE1: 5516 3RD AVE S  
SITE CONTACT ZIP: SEATTLE, WA 98108-2413  
SITE CONTACT COUNTRY: UNITED STATES  
SITE CONTACT PHONE NBR: (206)767-4443, ext 17  
SITE CONTACT EMAIL: bob@artbrassplating.com  
FORM CONTACT NAME: Bob Hay  
FORM CONTACT ADDR LINE1: 5516 3RD AVE S  
FORM CONTACT CITY,ST,ZIP: SEATTLE, WA 98108-2413  
FORM CONTACT COUNTRY: UNITED STATES

Map ID  
Direction  
Distance  
Elevation

MAP FINDINGS

Site

Database(s)

EDR ID Number  
EPA ID Number

**ART BRASS PLATING INC (Continued)**

**1000105238**

FORM CONTACT PHONE NBR: (206)767-4443, ext 17  
FORM CONTACT EMAIL: bob@artbrassplating.com  
GEN STATUS CD: LQG  
MONTHLY GENERATION: TRUE  
BATCH GENERATION: FALSE  
ONE TIME GENERATION: FALSE  
TRANSPORTS OWN WASTE: FALSE  
TRANSPORTS OTHRS WASTE: FALSE  
RECYCLER ONSITE: FALSE  
TRANSFER FACILITY: FALSE  
OTHER EXEMPTION: Not reported  
UW BATTERY GEN: FALSE  
USED OIL TRANSPORTER: FALSE  
USED OIL TRANSFER FACILITY: FALSE  
USED OIL PROCESSOR: FALSE  
USED OIL REREFINER: FALSE  
USED OIL FUEL MRKTR DIRECTS SHPMNTS: FALSE  
USED OIL FUEL MRKTR MEETS SPECS: FALSE

Facility Site ID Number: 88531932  
SWC Desc: WP01,WT02  
FWC Desc: F006,D001,F003,F005,F002,D006,D007,D010,D002,F008  
Form Comm: Not reported  
Data Year: 2010  
Permit by Rule: False  
Treatment by Generator: False  
Mixed radioactive waste: False  
Importer of hazardous waste: False  
Immediate recycler: False  
Treatment/Storage/Disposal/Recycling Facility: False  
Generator of dangerous fuel waste: False  
Generator marketing to burner: False  
"Other marketers (i.e., blender, distributor, etc.)": False  
Utility boiler burner: False  
Industry boiler burner: False  
Industrial Furnace: False  
Smelter defferal: False  
Universal waste - batteries - generate: False  
Universal waste - thermostats - generate: False  
Universal waste - mercury - generate: False  
Universal waste - lamps - generate: False  
Universal waste - batteries - accumulate: False  
Universal waste - thermostats - accumulate: False  
Universal waste - mercury - accumulate: False  
Universal waste - lamps - accumulate: False  
Destination Facility for Universal Waste: False  
Off-specification used oil burner - utility boiler: False  
Off-specification used oil burner - industrial boiler: False  
Off-specification used oil burner - industrial furnace: False  
EPA ID: WAD981772957  
Facility Address 2: Not reported  
TAX REG NBR: 600509340  
NAICS CD: 332813  
BUSINESS TYPE: Electroplating  
MAIL NAME: Art Brass Plating Inc  
MAIL ADDR LINE1: 5516 3RD AVE S  
MAIL CITY,ST,ZIP: SEATTLE, WA 98108-2413



Map ID  
Direction  
Distance  
Elevation

MAP FINDINGS

Site

Database(s)

EDR ID Number  
EPA ID Number

**ART BRASS PLATING INC (Continued)**

**1000105238**

MAIL COUNTRY: UNITED STATES  
LEGAL ORG NAME: Art Brass Plating In Seattle  
LEGAL ORG TYPE: Private  
LEGAL ADDR LINE1: 5516 3RD AVE S  
LEGAL CITY,ST,ZIP: SEATTLE, WA 98108-2413  
LEGAL COUNTRY: UNITED STATES  
LEGAL PHONE NBR: (206)767-4443  
LEGAL EFFECTIVE DATE: 12/01/2000  
LAND ORG NAME: Art Brass Plating In Seattle  
LAND ORG TYPE: Private  
LAND PERSON NAME: Mike Merryfield  
LAND ADDR LINE1: 5516 3rd Ave S  
LAND CITY,ST,ZIP: SEATTLE, WA 98108-2413  
LAND COUNTRY: UNITED STATES  
LAND PHONE NBR: (206)767-4443  
OPERATOR ORG NAME: Not reported  
OPERATOR ORG TYPE: Private  
OPERATOR ADDR LINE1: 5516 3RD AVE S  
OPERATOR CITY,ST,ZIP: SEATTLE, WA 98108-2413  
OPERATOR COUNTRY: UNITED STATES  
OPERATOR PHONE NBR: (206)767-4443  
OPERATOR EFFECTIVE DATE: 12/01/2000  
SITE CONTACT NAME: Richard M Codling  
SITE CONTACT ADDR LINE1: 5516 3RD AVE S  
SITE CONTACT ZIP: SEATTLE, WA 98108  
SITE CONTACT COUNTRY: UNITED STATES  
SITE CONTACT PHONE NBR: (206)767-4443 30  
SITE CONTACT EMAIL: rick@artbrassplating.com  
FORM CONTACT NAME: Richard M Codling  
FORM CONTACT ADDR LINE1: 5516 3RD AVE S  
FORM CONTACT CITY,ST,ZIP: SEATTLE, WA 98108  
FORM CONTACT COUNTRY: UNITED STATES  
FORM CONTACT PHONE NBR: (206)767-4443 30  
FORM CONTACT EMAIL: rick@artbrassplating.com  
GEN STATUS CD: LQG  
MONTHLY GENERATION: True  
BATCH GENERATION: False  
ONE TIME GENERATION: False  
TRANSPORTS OWN WASTE: False  
TRANSPORTS OTHRS WASTE: False  
RECYCLER ONSITE: False  
TRANSFER FACILITY: False  
OTHER EXEMPTION: Not reported  
UW BATTERY GEN: False  
USED OIL TRANSPORTER: False  
USED OIL TRANSFER FACILITY: False  
USED OIL PROCESSOR: False  
USED OIL REREFINER: False  
USED OIL FUEL MRKTR DIRECTS SHPMNTS: False  
USED OIL FUEL MRKTR MEETS SPECS: False

[Click this hyperlink](#) while viewing on your computer to access  
3 additional WA MANIFEST: record(s) in the EDR Site Report.

AIRS (AFS):

Map ID  
Direction  
Distance  
Elevation

MAP FINDINGS

Site

Database(s)

EDR ID Number  
EPA ID Number

**ART BRASS PLATING INC (Continued)**

**1000105238**

Airs Minor Details:

EPA plant ID: 110000489579  
Plant name: ART BRASS PLATING INC  
Plant address: 5516 3RD AVE S  
SEATTLE, WA 98108  
  
County: KING  
Region code: 10  
Dunn & Bradst #: Not reported  
Air quality cntrl region: 229  
Sic code: 3471  
Sic code desc: PLATING AND POLISHING  
North Am. industrial classf: 336413  
NAIC code description: Other Aircraft Parts and Auxiliary Equipment Manufacturing  
Default compliance status: IN COMPLIANCE - INSPECTION  
Default classification: POTENTIAL UNCONTROLLED EMISSIONS < 100 TONS/YEAR  
Govt facility: ALL OTHER FACILITIES NOT OWNED OR OPERATED BY A FEDERAL, STATE, OR LOCAL GOVERNMENT  
  
Current HPV: Not reported

Compliance and Enforcement Major Issues:

Air program: SIP SOURCE  
National action type: Not reported  
Date achieved: 00000  
Penalty amount: Not reported  
  
Air program: SIP SOURCE  
National action type: Not reported  
Date achieved: 00000  
Penalty amount: Not reported  
  
Air program: SIP SOURCE  
National action type: Not reported  
Date achieved: 00000  
Penalty amount: Not reported  
  
Air program: SIP SOURCE  
National action type: Not reported  
Date achieved: 00000  
Penalty amount: Not reported  
  
Air program: SIP SOURCE  
National action type: Not reported  
Date achieved: 00000  
Penalty amount: Not reported  
  
Air program: SIP SOURCE  
National action type: Not reported  
Date achieved: 00000  
Penalty amount: Not reported  
  
Air program: SIP SOURCE  
National action type: Not reported  
Date achieved: 02000  
Penalty amount: Not reported

Map ID  
Direction  
Distance  
Elevation

MAP FINDINGS

Site

Database(s)

EDR ID Number  
EPA ID Number

**ART BRASS PLATING INC (Continued)**

**1000105238**

Air program: SIP SOURCE  
National action type: Not reported  
Date achieved: 02000  
Penalty amount: Not reported

Air program: Not reported  
National action type: Not reported  
Date achieved: Not reported  
Penalty amount: Not reported

Air program: Not reported  
National action type: Not reported  
Date achieved: Not reported  
Penalty amount: Not reported

Air program: Not reported  
National action type: Not reported  
Date achieved: Not reported  
Penalty amount: Not reported

Air program: Not reported  
National action type: Not reported  
Date achieved: Not reported  
Penalty amount: Not reported

Air program: Not reported  
National action type: Not reported  
Date achieved: Not reported  
Penalty amount: Not reported

Air program: Not reported  
National action type: Not reported  
Date achieved: Not reported  
Penalty amount: Not reported

Air program: Not reported  
National action type: Not reported  
Date achieved: Not reported  
Penalty amount: Not reported

Air program: Not reported  
National action type: Not reported  
Date achieved: Not reported  
Penalty amount: Not reported

Air program: Not reported  
National action type: Not reported  
Date achieved: Not reported  
Penalty amount: Not reported

Air program: Not reported  
National action type: Not reported  
Date achieved: Not reported  
Penalty amount: Not reported

Air program: Not reported  
National action type: Not reported

Map ID  
Direction  
Distance  
Elevation

MAP FINDINGS

Site

Database(s)

EDR ID Number  
EPA ID Number

**ART BRASS PLATING INC (Continued)**

**1000105238**

Date achieved: Not reported  
Penalty amount: Not reported

Air program: Not reported  
National action type: Not reported  
Date achieved: Not reported  
Penalty amount: Not reported

Air program: Not reported  
National action type: Not reported  
Date achieved: Not reported  
Penalty amount: Not reported

Air program: Not reported  
National action type: Not reported  
Date achieved: Not reported  
Penalty amount: Not reported

Air program: Not reported  
National action type: Not reported  
Date achieved: Not reported  
Penalty amount: Not reported

Air program: Not reported  
National action type: Not reported  
Date achieved: Not reported  
Penalty amount: Not reported

Air program: Not reported  
National action type: Not reported  
Date achieved: Not reported  
Penalty amount: Not reported

Air program: Not reported  
National action type: Not reported  
Date achieved: Not reported  
Penalty amount: Not reported

Air program: Not reported  
National action type: Not reported  
Date achieved: Not reported  
Penalty amount: Not reported

Air program: Not reported  
National action type: Not reported  
Date achieved: Not reported  
Penalty amount: Not reported

Air program: Not reported  
National action type: Not reported  
Date achieved: Not reported  
Penalty amount: Not reported

Air program: Not reported  
National action type: Not reported  
Date achieved: Not reported  
Penalty amount: Not reported

Map ID  
Direction  
Distance  
Elevation

MAP FINDINGS

Site

Database(s)

EDR ID Number  
EPA ID Number

**ART BRASS PLATING INC (Continued)**

**1000105238**

Air program: Not reported  
National action type: Not reported  
Date achieved: Not reported  
Penalty amount: Not reported

Air program: Not reported  
National action type: Not reported  
Date achieved: Not reported  
Penalty amount: Not reported

Air program: Not reported  
National action type: Not reported  
Date achieved: Not reported  
Penalty amount: Not reported

Air program: Not reported  
National action type: Not reported  
Date achieved: Not reported  
Penalty amount: Not reported

Air program: Not reported  
National action type: Not reported  
Date achieved: Not reported  
Penalty amount: Not reported

Air program: Not reported  
National action type: Not reported  
Date achieved: Not reported  
Penalty amount: Not reported

Air program: Not reported  
National action type: Not reported  
Date achieved: Not reported  
Penalty amount: Not reported

Air program: Not reported  
National action type: Not reported  
Date achieved: Not reported  
Penalty amount: Not reported

Air program: Not reported  
National action type: Not reported  
Date achieved: Not reported  
Penalty amount: Not reported

Air program: Not reported  
National action type: Not reported  
Date achieved: Not reported  
Penalty amount: Not reported

Air program: Not reported  
National action type: Not reported  
Date achieved: Not reported  
Penalty amount: Not reported

Air program: Not reported  
National action type: Not reported

Map ID  
Direction  
Distance  
Elevation

MAP FINDINGS

Site

Database(s)

EDR ID Number  
EPA ID Number

**ART BRASS PLATING INC (Continued)**

**1000105238**

Date achieved: Not reported  
Penalty amount: Not reported

Air program: Not reported  
National action type: Not reported  
Date achieved: Not reported  
Penalty amount: Not reported

Air program: Not reported  
National action type: Not reported  
Date achieved: Not reported  
Penalty amount: Not reported

Air program: Not reported  
National action type: Not reported  
Date achieved: Not reported  
Penalty amount: Not reported

Air program: Not reported  
National action type: Not reported  
Date achieved: Not reported  
Penalty amount: Not reported

Air program: Not reported  
National action type: Not reported  
Date achieved: Not reported  
Penalty amount: Not reported

Air program: Not reported  
National action type: Not reported  
Date achieved: Not reported  
Penalty amount: Not reported

Air program: Not reported  
National action type: Not reported  
Date achieved: Not reported  
Penalty amount: Not reported

Air program: Not reported  
National action type: Not reported  
Date achieved: Not reported  
Penalty amount: Not reported

Air program: Not reported  
National action type: Not reported  
Date achieved: Not reported  
Penalty amount: Not reported

Air program: Not reported  
National action type: Not reported  
Date achieved: Not reported  
Penalty amount: Not reported

Air program: Not reported  
National action type: Not reported  
Date achieved: Not reported  
Penalty amount: Not reported

Map ID  
Direction  
Distance  
Elevation

MAP FINDINGS

Site

Database(s)

EDR ID Number  
EPA ID Number

**ART BRASS PLATING INC (Continued)**

**1000105238**

Air program: Not reported  
National action type: Not reported  
Date achieved: Not reported  
Penalty amount: Not reported

Air program: Not reported  
National action type: Not reported  
Date achieved: Not reported  
Penalty amount: Not reported

Historical Compliance Minor Sources:

State compliance status: IN COMPLIANCE - INSPECTION  
Hist compliance date: 1001  
Air prog code hist file: M

State compliance status: IN COMPLIANCE - INSPECTION  
Hist compliance date: 1002  
Air prog code hist file: M

State compliance status: IN COMPLIANCE - INSPECTION  
Hist compliance date: 1004  
Air prog code hist file: M

State compliance status: IN COMPLIANCE - INSPECTION  
Hist compliance date: 1102  
Air prog code hist file: M

State compliance status: IN COMPLIANCE - INSPECTION  
Hist compliance date: 1103  
Air prog code hist file: M

State compliance status: IN COMPLIANCE - INSPECTION  
Hist compliance date: 1201  
Air prog code hist file: M

State compliance status: IN COMPLIANCE - INSPECTION  
Hist compliance date: 1203  
Air prog code hist file: M

State compliance status: IN COMPLIANCE - SHUT DOWN  
Hist compliance date: 1001  
Air prog code hist file: 0

State compliance status: IN COMPLIANCE - SHUT DOWN  
Hist compliance date: 1002  
Air prog code hist file: 0

State compliance status: IN COMPLIANCE - SHUT DOWN  
Hist compliance date: 1004  
Air prog code hist file: 0

State compliance status: IN COMPLIANCE - SHUT DOWN  
Hist compliance date: 1102  
Air prog code hist file: 0

State compliance status: IN COMPLIANCE - SHUT DOWN  
Hist compliance date: 1103

Map ID  
Direction  
Distance  
Elevation

MAP FINDINGS

Site

Database(s)

EDR ID Number  
EPA ID Number

**ART BRASS PLATING INC (Continued)**

**1000105238**

Air prog code hist file: 0

State compliance status: IN COMPLIANCE - SHUT DOWN  
Hist compliance date: 1201  
Air prog code hist file: 0

State compliance status: IN COMPLIANCE - SHUT DOWN  
Hist compliance date: 1203  
Air prog code hist file: 0

State compliance status: IN COMPLIANCE - SHUT DOWN  
Hist compliance date: 1204  
Air prog code hist file: 0

State compliance status: IN COMPLIANCE - INSPECTION  
Hist compliance date: 1003  
Air prog code hist file: M

State compliance status: IN COMPLIANCE - INSPECTION  
Hist compliance date: 1101  
Air prog code hist file: M

State compliance status: IN COMPLIANCE - INSPECTION  
Hist compliance date: 1104  
Air prog code hist file: M

State compliance status: IN COMPLIANCE - INSPECTION  
Hist compliance date: 1202  
Air prog code hist file: M

State compliance status: IN COMPLIANCE - INSPECTION  
Hist compliance date: 1204  
Air prog code hist file: M

State compliance status: IN COMPLIANCE - SHUT DOWN  
Hist compliance date: 1003  
Air prog code hist file: 0

State compliance status: IN COMPLIANCE - SHUT DOWN  
Hist compliance date: 1101  
Air prog code hist file: 0

State compliance status: IN COMPLIANCE - SHUT DOWN  
Hist compliance date: 1104  
Air prog code hist file: 0

State compliance status: IN COMPLIANCE - SHUT DOWN  
Hist compliance date: 1202  
Air prog code hist file: 0

Compliance & Violation Data by Minor Sources:

Air program code: SIP SOURCE  
Plant air program pollutant: Not reported  
Default pollutant classification: POTENTIAL EMISSIONS ARE BELOW ALL APPLICABLE MAJOR SOURCE THRESHOLDS  
IF AND ONLY IF THE SOURCE COMPLIES WITH FEDERALLY ENFORCEABLE  
REGULATIONS OR LIMITATIONS.  
Def. poll. compliance status: IN COMPLIANCE - SHUT DOWN



Map ID  
 Direction  
 Distance  
 Elevation

MAP FINDINGS

Site

Database(s)

EDR ID Number  
 EPA ID Number

**ART BRASS PLATING INC (Continued)**

**1000105238**

Def. attainment/non atnmnt: ATTAINMENT AREA FOR GIVEN POLLUTANT  
 Repeat violator date: Not reported  
 Turnover compliance: Not reported

Air program code: MACT (SECTION 63 NESHAPS)  
 Plant air program pollutant: Not reported  
 Default pollutant classification: POTENTIAL UNCONTROLLED EMISSIONS < 100 TONS/YEAR  
 Def. poll. compliance status: IN COMPLIANCE - INSPECTION  
 Def. attainment/non atnmnt: ATTAINMENT AREA FOR GIVEN POLLUTANT  
 Repeat violator date: Not reported  
 Turnover compliance: Not reported

Air program code: SIP SOURCE  
 Plant air program pollutant: Not reported  
 Default pollutant classification: POTENTIAL EMISSIONS ARE BELOW ALL APPLICABLE MAJOR SOURCE THRESHOLDS  
 IF AND ONLY IF THE SOURCE COMPLIES WITH FEDERALLY ENFORCEABLE  
 REGULATIONS OR LIMITATIONS.

Def. poll. compliance status: IN COMPLIANCE - SHUT DOWN  
 Def. attainment/non atnmnt: ATTAINMENT AREA FOR GIVEN POLLUTANT  
 Repeat violator date: Not reported  
 Turnover compliance: Not reported

Air program code: MACT (SECTION 63 NESHAPS)  
 Plant air program pollutant: Not reported  
 Default pollutant classification: POTENTIAL UNCONTROLLED EMISSIONS < 100 TONS/YEAR  
 Def. poll. compliance status: IN COMPLIANCE - SHUT DOWN  
 Def. attainment/non atnmnt: ATTAINMENT AREA FOR GIVEN POLLUTANT  
 Repeat violator date: Not reported  
 Turnover compliance: Not reported

Air program code: MACT (SECTION 63 NESHAPS)  
 Plant air program pollutant: OTHER  
 Default pollutant classification: POTENTIAL UNCONTROLLED EMISSIONS < 100 TONS/YEAR  
 Def. poll. compliance status: IN COMPLIANCE - SHUT DOWN  
 Def. attainment/non atnmnt: ATTAINMENT AREA FOR GIVEN POLLUTANT  
 Repeat violator date: Not reported  
 Turnover compliance: Not reported

321  
 North  
 1/2-1  
 0.942 mi.  
 4974 ft.

**KELLY-MOORE PAINT CO**  
**5410 AIRPORT WAY S**  
**SEATTLE, WA 98108**

**WA CSCSL U004040683**  
**WA HSL N/A**  
**WA ALLSITES**  
**WA LUST**  
**WA UST**  
**WA VCP**

**Relative:  
 Higher**

CSCSL:  
 Facility ID: 2163  
 Region: Northwest  
 Lat/Long: 47.553899664180 / -122.3210096998  
 Brownfield Status: Not reported  
 Rank Status: 5  
 Clean Up Siteid: 5064  
 Site Status: Cleanup Started  
 PSI?: Not reported  
 Contaminant Name: Halogenated Organics  
 Ground Water: S  
 Surface Water: Not reported  
 Soil: S

**Actual:  
 19 ft.**

Map ID  
Direction  
Distance  
Elevation

MAP FINDINGS

Site

Database(s)

EDR ID Number  
EPA ID Number

**KELLY-MOORE PAINT CO (Continued)**

**U004040683**

Sediment: Not reported  
Air: Not reported  
Bedrock: Not reported  
Responsible Unit: Northwest

Facility ID: 2163  
Region: Northwest  
Lat/Long: 47.553899664180 / -122.3210096998  
Brownfield Status: Not reported  
Rank Status: 5  
Clean Up Siteid: 5064  
Site Status: Cleanup Started  
PSI?: Not reported  
Contaminant Name: Metals Priority Pollutants  
Ground Water: S  
Surface Water: Not reported  
Soil: S  
Sediment: Not reported  
Air: Not reported  
Bedrock: Not reported  
Responsible Unit: Northwest

Facility ID: 2163  
Region: Northwest  
Lat/Long: 47.553899664180 / -122.3210096998  
Brownfield Status: Not reported  
Rank Status: 5  
Clean Up Siteid: 5064  
Site Status: Cleanup Started  
PSI?: Not reported  
Contaminant Name: Non-Halogenated Solvents  
Ground Water: C  
Surface Water: Not reported  
Soil: C  
Sediment: Not reported  
Air: Not reported  
Bedrock: Not reported  
Responsible Unit: Northwest

Facility ID: 2163  
Region: Northwest  
Lat/Long: 47.553899664180 / -122.3210096998  
Brownfield Status: Not reported  
Rank Status: 5  
Clean Up Siteid: 5064  
Site Status: Cleanup Started  
PSI?: Not reported  
Contaminant Name: Petroleum Products-Unspecified  
Ground Water: S  
Surface Water: Not reported  
Soil: Not reported  
Sediment: Not reported  
Air: Not reported  
Bedrock: Not reported  
Responsible Unit: Northwest

Facility ID: 2163

Map ID  
Direction  
Distance  
Elevation

MAP FINDINGS

Site

Database(s)

EDR ID Number  
EPA ID Number

**KELLY-MOORE PAINT CO (Continued)**

**U004040683**

Region: Northwest  
Lat/Long: 47.553899664180 / -122.3210096998  
Brownfield Status: Not reported  
Rank Status: 5  
Clean Up Siteid: 5064  
Site Status: Cleanup Started  
PSI?: Not reported  
Contaminant Name: Petroleum-Other  
Ground Water: Not reported  
Surface Water: Not reported  
Soil: C  
Sediment: Not reported  
Air: Not reported  
Bedrock: Not reported  
Responsible Unit: Northwest

HSL:

edr\_fstat: WA  
edr\_fzip: Not reported  
edr\_fcnty: KING  
edr\_zip: Not reported  
**Facility Type: Hazardous Sites List**  
Facility Status: Cleanup Started  
FSID Number: 2163  
Rank: 5  
Region: NW

ALLSITES:

Facility Id: 2163  
Latitude: 47.5538996  
Longitude: -122.32100  
Ecology Interest Type Code: HWOTHER  
Facility ID: 2163  
Facility Company: Kelly Moore Paint Co  
Interaction: I  
Interaction 1: HWG  
Interaction 2: Hazardous Waste Generator  
Ecology Program: HAZWASTE  
Program Data: TURBOWASTE  
Facility Alt.: Not reported  
Program ID: WAD059315069  
Date Interaction: 08/08/1980  
Date Interaction 3: 08/08/1980  
  
Facility ID: 2163  
Facility Company: Kelly Moore Paint Co  
Interaction: A  
Interaction 1: TIER2  
Interaction 2: Emergency/Haz Chem Rpt TIER2  
Ecology Program: HAZWASTE  
Program Data: EPCRA  
Facility Alt.: Not reported  
Program ID: WAD059315069  
Date Interaction: 01/01/1987  
Date Interaction 3: 01/01/1987

Map ID  
Direction  
Distance  
Elevation

MAP FINDINGS

Site

Database(s)

EDR ID Number  
EPA ID Number

**KELLY-MOORE PAINT CO (Continued)**

**U004040683**

Facility ID: 2163  
Facility Company: Kelly Moore Paint Co  
Interaction: A  
Interaction 1: TRI  
Interaction 2: Toxics Release Inventory  
Ecology Program: HAZWASTE  
Program Data: EPCRA  
Facility Alt.: Not reported  
Program ID: WAD059315069  
Date Interaction: 01/01/1987  
Date Interaction 3: 01/01/1987

Facility ID: 2163  
Facility Company: Kelly Moore Paint Co  
Interaction: A  
Interaction 1: TRI  
Interaction 2: Toxics Release Inventory  
Ecology Program: HAZWASTE  
Program Data: EPCRA  
Facility Alt.: Not reported  
Program ID: WAD059315069  
Date Interaction: 01/01/1989  
Date Interaction 3: 01/01/1989

Facility ID: 2163  
Facility Company: Kelly Moore Paint Co  
Interaction: I  
Interaction 1: HWP  
Interaction 2: Hazardous Waste Planner  
Ecology Program: HAZWASTE  
Program Data: HWPPRT  
Facility Alt.: Not reported  
Program ID: WAD059315069  
Date Interaction: 01/01/1991  
Date Interaction 3: 01/01/1991

Facility ID: 2163  
Facility Company: Kelly Moore Paint Co  
Interaction: A  
Interaction 1: LUST  
Interaction 2: LUST Facility  
Ecology Program: TOXICS  
Program Data: ISIS  
Facility Alt.: Not reported  
Program ID: 1945  
Date Interaction: 04/21/1994  
Date Interaction 3: 04/21/1994

Facility ID: 2163  
Facility Company: Kelly Moore Paint Co  
Interaction: A  
Interaction 1: UST  
Interaction 2: Underground Storage Tank  
Ecology Program: TOXICS  
Program Data: ISIS  
Facility Alt.: Not reported  
Program ID: 1945

Map ID  
Direction  
Distance  
Elevation

MAP FINDINGS

Site

Database(s)

EDR ID Number  
EPA ID Number

**KELLY-MOORE PAINT CO (Continued)**

**U004040683**

Date Interaction: 03/20/2000  
Date Interaction 3: 03/20/2000  
  
Facility ID: 2163  
Facility Company: Kelly Moore Paint Co  
Interaction: A  
Interaction 1: SCS  
Interaction 2: State Cleanup Site  
Ecology Program: TOXICS  
Program Data: ISIS  
Facility Alt.: Kelly Moore Paint Co  
Program ID: Not reported  
Date Interaction: 01/01/1900  
Date Interaction 3: 01/01/1900

Facility ID: 2163  
Facility Company: Kelly Moore Paint Co  
Interaction: A  
Interaction 1: ENFORFNL  
Interaction 2: Enforcement Final  
Ecology Program: TOXICS  
Program Data: DMS  
Facility Alt.: Not reported  
Program ID: Not reported  
Date Interaction: 04/13/2006  
Date Interaction 3: 04/13/2006

Facility ID: 2163  
Facility Company: Kelly Moore Paint Co  
Interaction: A  
Interaction 1: ENFORFNL  
Interaction 2: Enforcement Final  
Ecology Program: TOXICS  
Program Data: DMS  
Facility Alt.: Not reported  
Program ID: Not reported  
Date Interaction: 04/13/2006  
Date Interaction 3: 04/13/2006

Facility ID: 2163  
Facility Company: Kelly Moore Paint Co  
Interaction: A  
Interaction 1: ENFORFNL  
Interaction 2: Enforcement Final  
Ecology Program: TOXICS  
Program Data: DMS  
Facility Alt.: Not reported  
Program ID: Not reported  
Date Interaction: 04/13/2006  
Date Interaction 3: 04/13/2006

Facility ID: 2163  
Facility Company: Kelly Moore Paint Co  
Interaction: A  
Interaction 1: ENFORFNL  
Interaction 2: Enforcement Final  
Ecology Program: TOXICS

Map ID  
Direction  
Distance  
Elevation

MAP FINDINGS

Site

Database(s)

EDR ID Number  
EPA ID Number

**KELLY-MOORE PAINT CO (Continued)**

**U004040683**

Program Data: DMS  
Facility Alt.: Not reported  
Program ID: Not reported  
Date Interaction: 04/13/2006  
Date Interaction 3: 04/13/2006

Facility ID: 2163  
Facility Company: Kelly Moore Paint Co  
Interaction: A  
Interaction 1: ENFORFNL  
Interaction 2: Enforcement Final  
Ecology Program: TOXICS  
Program Data: DMS  
Facility Alt.: Not reported  
Program ID: Not reported  
Date Interaction: 04/13/2006  
Date Interaction 3: 04/13/2006

Facility ID: 2163  
Facility Company: Kelly Moore Paint Co  
Interaction: A  
Interaction 1: ENFORFNL  
Interaction 2: Enforcement Final  
Ecology Program: TOXICS  
Program Data: DMS  
Facility Alt.: Not reported  
Program ID: Not reported  
Date Interaction: 04/13/2006  
Date Interaction 3: 04/13/2006

Facility ID: 2163  
Facility Company: Kelly Moore Paint Co  
Interaction: A  
Interaction 1: ENFORFNL  
Interaction 2: Enforcement Final  
Ecology Program: TOXICS  
Program Data: DMS  
Facility Alt.: Not reported  
Program ID: Not reported  
Date Interaction: 04/13/2006  
Date Interaction 3: 04/13/2006

Facility ID: 2163  
Facility Company: Kelly Moore Paint Co  
Interaction: A  
Interaction 1: ENFORFNL  
Interaction 2: Enforcement Final  
Ecology Program: TOXICS  
Program Data: DMS  
Facility Alt.: Not reported  
Program ID: Not reported  
Date Interaction: 04/13/2006  
Date Interaction 3: 04/13/2006

Facility ID: 2163  
Facility Company: Kelly Moore Paint Co  
Interaction: A

Map ID  
Direction  
Distance  
Elevation

MAP FINDINGS

Site

Database(s)

EDR ID Number  
EPA ID Number

**KELLY-MOORE PAINT CO (Continued)**

**U004040683**

Interaction 1:	ENFORFNL
Interaction 2:	Enforcement Final
Ecology Program:	TOXICS
Program Data:	DMS
Facility Alt.:	Not reported
Program ID:	Not reported
Date Interaction:	04/13/2006
Date Interaction 3:	04/13/2006
Facility ID:	2163
Facility Company:	Kelly Moore Paint Co
Interaction:	A
Interaction 1:	ENFORFNL
Interaction 2:	Enforcement Final
Ecology Program:	TOXICS
Program Data:	DMS
Facility Alt.:	Not reported
Program ID:	Not reported
Date Interaction:	04/13/2006
Date Interaction 3:	04/13/2006
Facility ID:	2163
Facility Company:	Kelly Moore Paint Co
Interaction:	A
Interaction 1:	VOLCLNST
Interaction 2:	Voluntary Cleanup Sites
Ecology Program:	TOXICS
Program Data:	ISIS
Facility Alt.:	Kelly Moore Paint Co
Program ID:	NW2305
Date Interaction:	07/20/2010
Date Interaction 3:	07/20/2010
Facility ID:	2163
Facility Company:	Kelly Moore Paint Co
Interaction:	I
Interaction 1:	HWOTHER
Interaction 2:	Haz Waste Management Activity
Ecology Program:	HAZWASTE
Program Data:	TURBOWASTE
Facility Alt.:	Kelly Moore Paint Co
Program ID:	WAD059315069
Date Interaction:	12/31/2010
Date Interaction 3:	12/31/2010
Facility ID:	2163
Facility Company:	Kelly Moore Paint Co
Interaction:	I
Interaction 1:	HWG
Interaction 2:	Hazardous Waste Generator
Ecology Program:	HAZWASTE
Program Data:	TURBOWASTE
Facility Alt.:	Kelly Moore Paint Co
Program ID:	WAD059315069
Date Interaction:	12/31/2009
Date Interaction 3:	12/31/2009

Map ID  
Direction  
Distance  
Elevation

MAP FINDINGS

Site

Database(s)

EDR ID Number  
EPA ID Number

**KELLY-MOORE PAINT CO (Continued)**

**U004040683**

Facility ID: 2163  
Facility Company: Kelly Moore Paint Co  
Interaction: A  
Interaction 1: HWOTHER  
Interaction 2: Haz Waste Management Activity  
Ecology Program: HAZWASTE  
Program Data: TURBOWASTE  
Facility Alt.: Kelly Moore Paint Co  
Program ID: WAD059315069  
Date Interaction: 12/31/2012  
Date Interaction 3: 12/31/2012

Facility/Site Interaction T: 3736  
Geographic Location Identifier (Alias Facid): 2163  
Interaction (Aka Env Int) Type Code: HWG  
Interaction (Aka Env Int) Description: Hazardous Waste Generator  
Interaction Status: A  
Federal Program Identifier: WAD059315069  
Interaction Start Date: 08/08/1980  
Interaction End Date: Not reported  
prgm\_facil: Not reported  
cur\_sys\_pr: HAZWASTE  
cur\_sys\_nm: TURBOWASTE

Facility/Site Interaction T: 3737  
Geographic Location Identifier (Alias Facid): 2163  
Interaction (Aka Env Int) Type Code: TIER2  
Interaction (Aka Env Int) Description: Emergency/Haz Chem Rpt TIER2  
Interaction Status: A  
Federal Program Identifier: WAD059315069  
Interaction Start Date: 01/01/1987  
Interaction End Date: Not reported  
prgm\_facil: Not reported  
cur\_sys\_pr: HAZWASTE  
cur\_sys\_nm: EPCRA

Facility/Site Interaction T: 3738  
Geographic Location Identifier (Alias Facid): 2163  
Interaction (Aka Env Int) Type Code: TRI  
Interaction (Aka Env Int) Description: Toxics Release Inventory  
Interaction Status: A  
Federal Program Identifier: WAD059315069  
Interaction Start Date: 01/01/1987  
Interaction End Date: Not reported  
prgm\_facil: Not reported  
cur\_sys\_pr: HAZWASTE  
cur\_sys\_nm: EPCRA

Facility/Site Interaction T: 3739  
Geographic Location Identifier (Alias Facid): 2163  
Interaction (Aka Env Int) Type Code: TRI  
Interaction (Aka Env Int) Description: Toxics Release Inventory  
Interaction Status: A  
Federal Program Identifier: WAD059315069  
Interaction Start Date: 01/01/1989  
Interaction End Date: Not reported  
prgm\_facil: Not reported



Map ID  
Direction  
Distance  
Elevation

MAP FINDINGS

Site

Database(s)

EDR ID Number  
EPA ID Number

**KELLY-MOORE PAINT CO (Continued)**

**U004040683**

cur_sys_pr:	HAZWASTE
cur_sys_nm:	EPCRA
Facility/Site Interaction T:	3740
Geographic Location Identifier (Alias Facid):	2163
Interaction (Aka Env Int) Type Code:	HWP
Interaction (Aka Env Int) Description:	Hazardous Waste Planner
Interaction Status:	I
Federal Program Identifier:	WAD059315069
Interaction Start Date:	01/01/1991
Interaction End Date:	10/21/2009
prgm_facil:	Not reported
cur_sys_pr:	HAZWASTE
cur_sys_nm:	HWPPRT
Facility/Site Interaction T:	3741
Geographic Location Identifier (Alias Facid):	2163
Interaction (Aka Env Int) Type Code:	LUST
Interaction (Aka Env Int) Description:	LUST Facility
Interaction Status:	A
Federal Program Identifier:	1945
Interaction Start Date:	04/21/1994
Interaction End Date:	Not reported
prgm_facil:	Not reported
cur_sys_pr:	TOXICS
cur_sys_nm:	ISIS
Facility/Site Interaction T:	3742
Geographic Location Identifier (Alias Facid):	2163
Interaction (Aka Env Int) Type Code:	UST
Interaction (Aka Env Int) Description:	Underground Storage Tank
Interaction Status:	A
Federal Program Identifier:	1945
Interaction Start Date:	03/20/2000
Interaction End Date:	Not reported
prgm_facil:	Not reported
cur_sys_pr:	TOXICS
cur_sys_nm:	ISIS
Facility/Site Interaction T:	3743
Geographic Location Identifier (Alias Facid):	2163
Interaction (Aka Env Int) Type Code:	SCS
Interaction (Aka Env Int) Description:	State Cleanup Site
Interaction Status:	A
Federal Program Identifier:	Not reported
Interaction Start Date:	01/01/1900
Interaction End Date:	Not reported
prgm_facil:	Kelly Moore Paint Co
cur_sys_pr:	TOXICS
cur_sys_nm:	ISIS
Facility/Site Interaction T:	3744
Geographic Location Identifier (Alias Facid):	2163
Interaction (Aka Env Int) Type Code:	ENFORFNL
Interaction (Aka Env Int) Description:	Enforcement Final
Interaction Status:	A
Federal Program Identifier:	Not reported

Map ID  
Direction  
Distance  
Elevation

MAP FINDINGS

Site

Database(s)

EDR ID Number  
EPA ID Number

**KELLY-MOORE PAINT CO (Continued)**

**U004040683**

Interaction Start Date: 04/13/2006  
Interaction End Date: Not reported  
prgm\_facil: Not reported  
cur\_sys\_pr: TOXICS  
cur\_sys\_nm: DMS

Facility Id: 2163  
Latitude: 47.5538996  
Longitude: -122.32100  
Ecology Interest Type Code: HWP  
Facility ID: 2163  
Facility Company: Kelly Moore Paint Co  
Interaction: I  
Interaction 1: HWG  
Interaction 2: Hazardous Waste Generator  
Ecology Program: HAZWASTE  
Program Data: TURBOWASTE  
Facility Alt.: Not reported  
Program ID: WAD059315069  
Date Interaction: 08/08/1980  
Date Interaction 3: 08/08/1980

Facility ID: 2163  
Facility Company: Kelly Moore Paint Co  
Interaction: A  
Interaction 1: TIER2  
Interaction 2: Emergency/Haz Chem Rpt TIER2  
Ecology Program: HAZWASTE  
Program Data: EPCRA  
Facility Alt.: Not reported  
Program ID: WAD059315069  
Date Interaction: 01/01/1987  
Date Interaction 3: 01/01/1987

Facility ID: 2163  
Facility Company: Kelly Moore Paint Co  
Interaction: A  
Interaction 1: TRI  
Interaction 2: Toxics Release Inventory  
Ecology Program: HAZWASTE  
Program Data: EPCRA  
Facility Alt.: Not reported  
Program ID: WAD059315069  
Date Interaction: 01/01/1987  
Date Interaction 3: 01/01/1987

Facility ID: 2163  
Facility Company: Kelly Moore Paint Co  
Interaction: A  
Interaction 1: TRI  
Interaction 2: Toxics Release Inventory  
Ecology Program: HAZWASTE  
Program Data: EPCRA  
Facility Alt.: Not reported  
Program ID: WAD059315069  
Date Interaction: 01/01/1989

Map ID  
Direction  
Distance  
Elevation

MAP FINDINGS

Site

Database(s)

EDR ID Number  
EPA ID Number

**KELLY-MOORE PAINT CO (Continued)**

**U004040683**

Date Interaction 3:	01/01/1989
Facility ID:	2163
Facility Company:	Kelly Moore Paint Co
Interaction:	I
Interaction 1:	HWP
Interaction 2:	Hazardous Waste Planner
Ecology Program:	HAZWASTE
Program Data:	HWPPRT
Facility Alt.:	Not reported
Program ID:	WAD059315069
Date Interaction:	01/01/1991
Date Interaction 3:	01/01/1991
Facility ID:	2163
Facility Company:	Kelly Moore Paint Co
Interaction:	A
Interaction 1:	LUST
Interaction 2:	LUST Facility
Ecology Program:	TOXICS
Program Data:	ISIS
Facility Alt.:	Not reported
Program ID:	1945
Date Interaction:	04/21/1994
Date Interaction 3:	04/21/1994
Facility ID:	2163
Facility Company:	Kelly Moore Paint Co
Interaction:	A
Interaction 1:	UST
Interaction 2:	Underground Storage Tank
Ecology Program:	TOXICS
Program Data:	ISIS
Facility Alt.:	Not reported
Program ID:	1945
Date Interaction:	03/20/2000
Date Interaction 3:	03/20/2000
Facility ID:	2163
Facility Company:	Kelly Moore Paint Co
Interaction:	A
Interaction 1:	SCS
Interaction 2:	State Cleanup Site
Ecology Program:	TOXICS
Program Data:	ISIS
Facility Alt.:	Kelly Moore Paint Co
Program ID:	Not reported
Date Interaction:	01/01/1900
Date Interaction 3:	01/01/1900
Facility ID:	2163
Facility Company:	Kelly Moore Paint Co
Interaction:	A
Interaction 1:	ENFORFNL
Interaction 2:	Enforcement Final
Ecology Program:	TOXICS
Program Data:	DMS

Map ID  
Direction  
Distance  
Elevation

MAP FINDINGS

Site

Database(s)

EDR ID Number  
EPA ID Number

**KELLY-MOORE PAINT CO (Continued)**

**U004040683**

Facility Alt.:	Not reported
Program ID:	Not reported
Date Interaction:	04/13/2006
Date Interaction 3:	04/13/2006
Facility ID:	2163
Facility Company:	Kelly Moore Paint Co
Interaction:	A
Interaction 1:	ENFORFNL
Interaction 2:	Enforcement Final
Ecology Program:	TOXICS
Program Data:	DMS
Facility Alt.:	Not reported
Program ID:	Not reported
Date Interaction:	04/13/2006
Date Interaction 3:	04/13/2006
Facility ID:	2163
Facility Company:	Kelly Moore Paint Co
Interaction:	A
Interaction 1:	ENFORFNL
Interaction 2:	Enforcement Final
Ecology Program:	TOXICS
Program Data:	DMS
Facility Alt.:	Not reported
Program ID:	Not reported
Date Interaction:	04/13/2006
Date Interaction 3:	04/13/2006
Facility ID:	2163
Facility Company:	Kelly Moore Paint Co
Interaction:	A
Interaction 1:	ENFORFNL
Interaction 2:	Enforcement Final
Ecology Program:	TOXICS
Program Data:	DMS
Facility Alt.:	Not reported
Program ID:	Not reported
Date Interaction:	04/13/2006
Date Interaction 3:	04/13/2006
Facility ID:	2163
Facility Company:	Kelly Moore Paint Co
Interaction:	A
Interaction 1:	ENFORFNL

Map ID  
Direction  
Distance  
Elevation

MAP FINDINGS

Site

Database(s)

EDR ID Number  
EPA ID Number

**KELLY-MOORE PAINT CO (Continued)**

**U004040683**

Interaction 2: Enforcement Final  
Ecology Program: TOXICS  
Program Data: DMS  
Facility Alt.: Not reported  
Program ID: Not reported  
Date Interaction: 04/13/2006  
Date Interaction 3: 04/13/2006

Facility ID: 2163  
Facility Company: Kelly Moore Paint Co  
Interaction: A  
Interaction 1: ENFORFNL  
Interaction 2: Enforcement Final  
Ecology Program: TOXICS  
Program Data: DMS  
Facility Alt.: Not reported  
Program ID: Not reported  
Date Interaction: 04/13/2006  
Date Interaction 3: 04/13/2006

Facility ID: 2163  
Facility Company: Kelly Moore Paint Co  
Interaction: A  
Interaction 1: ENFORFNL  
Interaction 2: Enforcement Final  
Ecology Program: TOXICS  
Program Data: DMS  
Facility Alt.: Not reported  
Program ID: Not reported  
Date Interaction: 04/13/2006  
Date Interaction 3: 04/13/2006

Facility ID: 2163  
Facility Company: Kelly Moore Paint Co  
Interaction: A  
Interaction 1: ENFORFNL  
Interaction 2: Enforcement Final  
Ecology Program: TOXICS  
Program Data: DMS  
Facility Alt.: Not reported  
Program ID: Not reported  
Date Interaction: 04/13/2006  
Date Interaction 3: 04/13/2006

Facility ID: 2163  
Facility Company: Kelly Moore Paint Co  
Interaction: A  
Interaction 1: ENFORFNL  
Interaction 2: Enforcement Final  
Ecology Program: TOXICS  
Program Data: DMS  
Facility Alt.: Not reported  
Program ID: Not reported  
Date Interaction: 04/13/2006  
Date Interaction 3: 04/13/2006

Facility ID: 2163

Map ID  
Direction  
Distance  
Elevation

MAP FINDINGS

Site

Database(s)

EDR ID Number  
EPA ID Number

**KELLY-MOORE PAINT CO (Continued)**

**U004040683**

Facility Company:	Kelly Moore Paint Co
Interaction:	A
Interaction 1:	VOLCLNST
Interaction 2:	Voluntary Cleanup Sites
Ecology Program:	TOXICS
Program Data:	ISIS
Facility Alt.:	Kelly Moore Paint Co
Program ID:	NW2305
Date Interaction:	07/20/2010
Date Interaction 3:	07/20/2010
Facility ID:	2163
Facility Company:	Kelly Moore Paint Co
Interaction:	I
Interaction 1:	HWOTHER
Interaction 2:	Haz Waste Management Activity
Ecology Program:	HAZWASTE
Program Data:	TURBOWASTE
Facility Alt.:	Kelly Moore Paint Co
Program ID:	WAD059315069
Date Interaction:	12/31/2010
Date Interaction 3:	12/31/2010
Facility ID:	2163
Facility Company:	Kelly Moore Paint Co
Interaction:	I
Interaction 1:	HWG
Interaction 2:	Hazardous Waste Generator
Ecology Program:	HAZWASTE
Program Data:	TURBOWASTE
Facility Alt.:	Kelly Moore Paint Co
Program ID:	WAD059315069
Date Interaction:	12/31/2009
Date Interaction 3:	12/31/2009
Facility ID:	2163
Facility Company:	Kelly Moore Paint Co
Interaction:	A
Interaction 1:	HWOTHER
Interaction 2:	Haz Waste Management Activity
Ecology Program:	HAZWASTE
Program Data:	TURBOWASTE
Facility Alt.:	Kelly Moore Paint Co
Program ID:	WAD059315069
Date Interaction:	12/31/2012
Date Interaction 3:	12/31/2012
Facility/Site Interaction T:	3736
Geographic Location Identifier (Alias Facid):	2163
Interaction (Aka Env Int) Type Code:	HWG
Interaction (Aka Env Int) Description:	Hazardous Waste Generator
Interaction Status:	A
Federal Program Identifier:	WAD059315069
Interaction Start Date:	08/08/1980
Interaction End Date:	Not reported
prgm_facil:	Not reported
cur_sys_pr:	HAZWASTE

Map ID  
Direction  
Distance  
Elevation

MAP FINDINGS

Site

Database(s)

EDR ID Number  
EPA ID Number

**KELLY-MOORE PAINT CO (Continued)**

**U004040683**

cur\_sys\_nm: TURBOWASTE  
  
Facility/Site Interaction T: 3737  
Geographic Location Identifier (Alias Facid): 2163  
Interaction (Aka Env Int) Type Code: TIER2  
Interaction (Aka Env Int) Description: Emergency/Haz Chem Rpt TIER2  
Interaction Status: A  
Federal Program Identifier: WAD059315069  
Interaction Start Date: 01/01/1987  
Interaction End Date: Not reported  
prgm\_facil: Not reported  
cur\_sys\_pr: HAZWASTE  
cur\_sys\_nm: EPCRA

Facility/Site Interaction T: 3738  
Geographic Location Identifier (Alias Facid): 2163  
Interaction (Aka Env Int) Type Code: TRI  
Interaction (Aka Env Int) Description: Toxics Release Inventory  
Interaction Status: A  
Federal Program Identifier: WAD059315069  
Interaction Start Date: 01/01/1987  
Interaction End Date: Not reported  
prgm\_facil: Not reported  
cur\_sys\_pr: HAZWASTE  
cur\_sys\_nm: EPCRA

Facility/Site Interaction T: 3739  
Geographic Location Identifier (Alias Facid): 2163  
Interaction (Aka Env Int) Type Code: TRI  
Interaction (Aka Env Int) Description: Toxics Release Inventory  
Interaction Status: A  
Federal Program Identifier: WAD059315069  
Interaction Start Date: 01/01/1989  
Interaction End Date: Not reported  
prgm\_facil: Not reported  
cur\_sys\_pr: HAZWASTE  
cur\_sys\_nm: EPCRA

Facility/Site Interaction T: 3740  
Geographic Location Identifier (Alias Facid): 2163  
Interaction (Aka Env Int) Type Code: HWP  
Interaction (Aka Env Int) Description: Hazardous Waste Planner  
Interaction Status: I  
Federal Program Identifier: WAD059315069  
Interaction Start Date: 01/01/1991  
Interaction End Date: 10/21/2009  
prgm\_facil: Not reported  
cur\_sys\_pr: HAZWASTE  
cur\_sys\_nm: HWPPRT

Facility/Site Interaction T: 3741  
Geographic Location Identifier (Alias Facid): 2163  
Interaction (Aka Env Int) Type Code: LUST  
Interaction (Aka Env Int) Description: LUST Facility  
Interaction Status: A  
Federal Program Identifier: 1945  
Interaction Start Date: 04/21/1994

Map ID  
Direction  
Distance  
Elevation

MAP FINDINGS

Site

Database(s)

EDR ID Number  
EPA ID Number

**KELLY-MOORE PAINT CO (Continued)**

**U004040683**

Interaction End Date: Not reported  
prgm\_facil: Not reported  
cur\_sys\_pr: TOXICS  
cur\_sys\_nm: ISIS  
  
Facility/Site Interaction T: 3742  
Geographic Location Identifier (Alias Facid): 2163  
Interaction (Aka Env Int) Type Code: UST  
Interaction (Aka Env Int) Description: Underground Storage Tank  
Interaction Status: A  
Federal Program Identifier: 1945  
Interaction Start Date: 03/20/2000  
Interaction End Date: Not reported  
prgm\_facil: Not reported  
cur\_sys\_pr: TOXICS  
cur\_sys\_nm: ISIS

Facility/Site Interaction T: 3743  
Geographic Location Identifier (Alias Facid): 2163  
Interaction (Aka Env Int) Type Code: SCS  
Interaction (Aka Env Int) Description: State Cleanup Site  
Interaction Status: A  
Federal Program Identifier: Not reported  
Interaction Start Date: 01/01/1900  
Interaction End Date: Not reported  
prgm\_facil: Kelly Moore Paint Co  
cur\_sys\_pr: TOXICS  
cur\_sys\_nm: ISIS

Facility/Site Interaction T: 3744  
Geographic Location Identifier (Alias Facid): 2163  
Interaction (Aka Env Int) Type Code: ENFORFNL  
Interaction (Aka Env Int) Description: Enforcement Final  
Interaction Status: A  
Federal Program Identifier: Not reported  
Interaction Start Date: 04/13/2006  
Interaction End Date: Not reported  
prgm\_facil: Not reported  
cur\_sys\_pr: TOXICS  
cur\_sys\_nm: DMS

Facility Id: 2163  
Latitude: 47.5538996  
Longitude: -122.32100  
Ecology Interest Type Code: ENFORFNL  
Facility ID: 2163  
Facility Company: Kelly Moore Paint Co  
Interaction: I  
Interaction 1: HWG  
Interaction 2: Hazardous Waste Generator  
Ecology Program: HAZWASTE  
Program Data: TURBOWASTE  
Facility Alt.: Not reported  
Program ID: WAD059315069  
Date Interaction: 08/08/1980  
Date Interaction 3: 08/08/1980



Map ID  
Direction  
Distance  
Elevation

MAP FINDINGS

Site

Database(s)

EDR ID Number  
EPA ID Number

**KELLY-MOORE PAINT CO (Continued)**

**U004040683**

Facility ID: 2163  
Facility Company: Kelly Moore Paint Co  
Interaction: A  
Interaction 1: TIER2  
Interaction 2: Emergency/Haz Chem Rpt TIER2  
Ecology Program: HAZWASTE  
Program Data: EPCRA  
Facility Alt.: Not reported  
Program ID: WAD059315069  
Date Interaction: 01/01/1987  
Date Interaction 3: 01/01/1987

Facility ID: 2163  
Facility Company: Kelly Moore Paint Co  
Interaction: A  
Interaction 1: TRI  
Interaction 2: Toxics Release Inventory  
Ecology Program: HAZWASTE  
Program Data: EPCRA  
Facility Alt.: Not reported  
Program ID: WAD059315069  
Date Interaction: 01/01/1987  
Date Interaction 3: 01/01/1987

Facility ID: 2163  
Facility Company: Kelly Moore Paint Co  
Interaction: A  
Interaction 1: TRI  
Interaction 2: Toxics Release Inventory  
Ecology Program: HAZWASTE  
Program Data: EPCRA  
Facility Alt.: Not reported  
Program ID: WAD059315069  
Date Interaction: 01/01/1989  
Date Interaction 3: 01/01/1989

Facility ID: 2163  
Facility Company: Kelly Moore Paint Co  
Interaction: I  
Interaction 1: HWP  
Interaction 2: Hazardous Waste Planner  
Ecology Program: HAZWASTE  
Program Data: HWPPRT  
Facility Alt.: Not reported  
Program ID: WAD059315069  
Date Interaction: 01/01/1991  
Date Interaction 3: 01/01/1991

Facility ID: 2163  
Facility Company: Kelly Moore Paint Co  
Interaction: A  
Interaction 1: LUST  
Interaction 2: LUST Facility  
Ecology Program: TOXICS  
Program Data: ISIS  
Facility Alt.: Not reported  
Program ID: 1945

Map ID  
Direction  
Distance  
Elevation

MAP FINDINGS

Site

Database(s)

EDR ID Number  
EPA ID Number

**KELLY-MOORE PAINT CO (Continued)**

**U004040683**

Date Interaction:	04/21/1994
Date Interaction 3:	04/21/1994
Facility ID:	2163
Facility Company:	Kelly Moore Paint Co
Interaction:	A
Interaction 1:	UST
Interaction 2:	Underground Storage Tank
Ecology Program:	TOXICS
Program Data:	ISIS
Facility Alt.:	Not reported
Program ID:	1945
Date Interaction:	03/20/2000
Date Interaction 3:	03/20/2000
Facility ID:	2163
Facility Company:	Kelly Moore Paint Co
Interaction:	A
Interaction 1:	SCS
Interaction 2:	State Cleanup Site
Ecology Program:	TOXICS
Program Data:	ISIS
Facility Alt.:	Kelly Moore Paint Co
Program ID:	Not reported
Date Interaction:	01/01/1900
Date Interaction 3:	01/01/1900
Facility ID:	2163
Facility Company:	Kelly Moore Paint Co
Interaction:	A
Interaction 1:	ENFORFNL
Interaction 2:	Enforcement Final
Ecology Program:	TOXICS
Program Data:	DMS
Facility Alt.:	Not reported
Program ID:	Not reported
Date Interaction:	04/13/2006
Date Interaction 3:	04/13/2006
Facility ID:	2163
Facility Company:	Kelly Moore Paint Co
Interaction:	A
Interaction 1:	ENFORFNL
Interaction 2:	Enforcement Final
Ecology Program:	TOXICS
Program Data:	DMS
Facility Alt.:	Not reported
Program ID:	Not reported
Date Interaction:	04/13/2006
Date Interaction 3:	04/13/2006
Facility ID:	2163
Facility Company:	Kelly Moore Paint Co
Interaction:	A
Interaction 1:	ENFORFNL
Interaction 2:	Enforcement Final
Ecology Program:	TOXICS

Map ID  
Direction  
Distance  
Elevation

MAP FINDINGS

Site

Database(s)

EDR ID Number  
EPA ID Number

**KELLY-MOORE PAINT CO (Continued)**

**U004040683**

Program Data:	DMS
Facility Alt.:	Not reported
Program ID:	Not reported
Date Interaction:	04/13/2006
Date Interaction 3:	04/13/2006
Facility ID:	2163
Facility Company:	Kelly Moore Paint Co
Interaction:	A
Interaction 1:	ENFORFNL
Interaction 2:	Enforcement Final
Ecology Program:	TOXICS
Program Data:	DMS
Facility Alt.:	Not reported
Program ID:	Not reported
Date Interaction:	04/13/2006
Date Interaction 3:	04/13/2006
Facility ID:	2163
Facility Company:	Kelly Moore Paint Co
Interaction:	A
Interaction 1:	ENFORFNL
Interaction 2:	Enforcement Final
Ecology Program:	TOXICS
Program Data:	DMS
Facility Alt.:	Not reported
Program ID:	Not reported
Date Interaction:	04/13/2006
Date Interaction 3:	04/13/2006
Facility ID:	2163
Facility Company:	Kelly Moore Paint Co
Interaction:	A
Interaction 1:	ENFORFNL
Interaction 2:	Enforcement Final
Ecology Program:	TOXICS
Program Data:	DMS
Facility Alt.:	Not reported
Program ID:	Not reported
Date Interaction:	04/13/2006
Date Interaction 3:	04/13/2006
Facility ID:	2163
Facility Company:	Kelly Moore Paint Co
Interaction:	A

Map ID  
Direction  
Distance  
Elevation

MAP FINDINGS

Site

Database(s)

EDR ID Number  
EPA ID Number

**KELLY-MOORE PAINT CO (Continued)**

**U004040683**

Interaction 1:	ENFORFNL
Interaction 2:	Enforcement Final
Ecology Program:	TOXICS
Program Data:	DMS
Facility Alt.:	Not reported
Program ID:	Not reported
Date Interaction:	04/13/2006
Date Interaction 3:	04/13/2006
Facility ID:	2163
Facility Company:	Kelly Moore Paint Co
Interaction:	A
Interaction 1:	ENFORFNL
Interaction 2:	Enforcement Final
Ecology Program:	TOXICS
Program Data:	DMS
Facility Alt.:	Not reported
Program ID:	Not reported
Date Interaction:	04/13/2006
Date Interaction 3:	04/13/2006
Facility ID:	2163
Facility Company:	Kelly Moore Paint Co
Interaction:	A
Interaction 1:	ENFORFNL
Interaction 2:	Enforcement Final
Ecology Program:	TOXICS
Program Data:	DMS
Facility Alt.:	Not reported
Program ID:	Not reported
Date Interaction:	04/13/2006
Date Interaction 3:	04/13/2006
Facility ID:	2163
Facility Company:	Kelly Moore Paint Co
Interaction:	A
Interaction 1:	VOLCLNST
Interaction 2:	Voluntary Cleanup Sites
Ecology Program:	TOXICS
Program Data:	ISIS
Facility Alt.:	Kelly Moore Paint Co
Program ID:	NW2305
Date Interaction:	07/20/2010
Date Interaction 3:	07/20/2010
Facility ID:	2163
Facility Company:	Kelly Moore Paint Co
Interaction:	I
Interaction 1:	HWOTHER
Interaction 2:	Haz Waste Management Activity
Ecology Program:	HAZWASTE
Program Data:	TURBOWASTE
Facility Alt.:	Kelly Moore Paint Co
Program ID:	WAD059315069
Date Interaction:	12/31/2010
Date Interaction 3:	12/31/2010

Map ID  
Direction  
Distance  
Elevation

MAP FINDINGS

Site

Database(s)

EDR ID Number  
EPA ID Number

**KELLY-MOORE PAINT CO (Continued)**

**U004040683**

Facility ID: 2163  
Facility Company: Kelly Moore Paint Co  
Interaction: I  
Interaction 1: HWG  
Interaction 2: Hazardous Waste Generator  
Ecology Program: HAZWASTE  
Program Data: TURBOWASTE  
Facility Alt.: Kelly Moore Paint Co  
Program ID: WAD059315069  
Date Interaction: 12/31/2009  
Date Interaction 3: 12/31/2009

Facility ID: 2163  
Facility Company: Kelly Moore Paint Co  
Interaction: A  
Interaction 1: HWOTHER  
Interaction 2: Haz Waste Management Activity  
Ecology Program: HAZWASTE  
Program Data: TURBOWASTE  
Facility Alt.: Kelly Moore Paint Co  
Program ID: WAD059315069  
Date Interaction: 12/31/2012  
Date Interaction 3: 12/31/2012

Facility/Site Interaction T: 3736  
Geographic Location Identifier (Alias Facid): 2163  
Interaction (Aka Env Int) Type Code: HWG  
Interaction (Aka Env Int) Description: Hazardous Waste Generator  
Interaction Status: A  
Federal Program Identifier: WAD059315069  
Interaction Start Date: 08/08/1980  
Interaction End Date: Not reported  
prgm\_facil: Not reported  
cur\_sys\_pr: HAZWASTE  
cur\_sys\_nm: TURBOWASTE

Facility/Site Interaction T: 3737  
Geographic Location Identifier (Alias Facid): 2163  
Interaction (Aka Env Int) Type Code: TIER2  
Interaction (Aka Env Int) Description: Emergency/Haz Chem Rpt TIER2  
Interaction Status: A  
Federal Program Identifier: WAD059315069  
Interaction Start Date: 01/01/1987  
Interaction End Date: Not reported  
prgm\_facil: Not reported  
cur\_sys\_pr: HAZWASTE  
cur\_sys\_nm: EPCRA

Facility/Site Interaction T: 3738  
Geographic Location Identifier (Alias Facid): 2163  
Interaction (Aka Env Int) Type Code: TRI  
Interaction (Aka Env Int) Description: Toxics Release Inventory  
Interaction Status: A  
Federal Program Identifier: WAD059315069  
Interaction Start Date: 01/01/1987  
Interaction End Date: Not reported  
prgm\_facil: Not reported

Map ID  
Direction  
Distance  
Elevation

MAP FINDINGS

Site

Database(s)

EDR ID Number  
EPA ID Number

**KELLY-MOORE PAINT CO (Continued)**

**U004040683**

cur_sys_pr:	HAZWASTE
cur_sys_nm:	EPCRA
Facility/Site Interaction T:	3739
Geographic Location Identifier (Alias Facid):	2163
Interaction (Aka Env Int) Type Code:	TRI
Interaction (Aka Env Int) Description:	Toxics Release Inventory
Interaction Status:	A
Federal Program Identifier:	WAD059315069
Interaction Start Date:	01/01/1989
Interaction End Date:	Not reported
prgm_facil:	Not reported
cur_sys_pr:	HAZWASTE
cur_sys_nm:	EPCRA
Facility/Site Interaction T:	3740
Geographic Location Identifier (Alias Facid):	2163
Interaction (Aka Env Int) Type Code:	HWP
Interaction (Aka Env Int) Description:	Hazardous Waste Planner
Interaction Status:	I
Federal Program Identifier:	WAD059315069
Interaction Start Date:	01/01/1991
Interaction End Date:	10/21/2009
prgm_facil:	Not reported
cur_sys_pr:	HAZWASTE
cur_sys_nm:	HWPprt
Facility/Site Interaction T:	3741
Geographic Location Identifier (Alias Facid):	2163
Interaction (Aka Env Int) Type Code:	LUST
Interaction (Aka Env Int) Description:	LUST Facility
Interaction Status:	A
Federal Program Identifier:	1945
Interaction Start Date:	04/21/1994
Interaction End Date:	Not reported
prgm_facil:	Not reported
cur_sys_pr:	TOXICS
cur_sys_nm:	ISIS
Facility/Site Interaction T:	3742
Geographic Location Identifier (Alias Facid):	2163
Interaction (Aka Env Int) Type Code:	UST
Interaction (Aka Env Int) Description:	Underground Storage Tank
Interaction Status:	A
Federal Program Identifier:	1945
Interaction Start Date:	03/20/2000
Interaction End Date:	Not reported
prgm_facil:	Not reported
cur_sys_pr:	TOXICS
cur_sys_nm:	ISIS
Facility/Site Interaction T:	3743
Geographic Location Identifier (Alias Facid):	2163
Interaction (Aka Env Int) Type Code:	SCS
Interaction (Aka Env Int) Description:	State Cleanup Site
Interaction Status:	A
Federal Program Identifier:	Not reported

Map ID  
Direction  
Distance  
Elevation

MAP FINDINGS

Site

Database(s)

EDR ID Number  
EPA ID Number

**KELLY-MOORE PAINT CO (Continued)**

**U004040683**

Interaction Start Date:	01/01/1900
Interaction End Date:	Not reported
prgm_facil:	Kelly Moore Paint Co
cur_sys_pr:	TOXICS
cur_sys_nm:	ISIS
Facility/Site Interaction T:	3744
Geographic Location Identifier (Alias Facid):	2163
Interaction (Aka Env Int) Type Code:	ENFORFNL
Interaction (Aka Env Int) Description:	Enforcement Final
Interaction Status:	A
Federal Program Identifier:	Not reported
Interaction Start Date:	04/13/2006
Interaction End Date:	Not reported
prgm_facil:	Not reported
cur_sys_pr:	TOXICS
cur_sys_nm:	DMS
Facility Id:	2163
Latitude:	47.5538996
Longitude:	-122.32100
Ecology Interest Type Code:	TIER2
Facility ID:	2163
Facility Company:	Kelly Moore Paint Co
Interaction:	I
Interaction 1:	HWG
Interaction 2:	Hazardous Waste Generator
Ecology Program:	HAZWASTE
Program Data:	TURBOWASTE
Facility Alt.:	Not reported
Program ID:	WAD059315069
Date Interaction:	08/08/1980
Date Interaction 3:	08/08/1980
Facility ID:	2163
Facility Company:	Kelly Moore Paint Co
Interaction:	A
Interaction 1:	TIER2
Interaction 2:	Emergency/Haz Chem Rpt TIER2
Ecology Program:	HAZWASTE
Program Data:	EPCRA
Facility Alt.:	Not reported
Program ID:	WAD059315069
Date Interaction:	01/01/1987
Date Interaction 3:	01/01/1987
Facility ID:	2163
Facility Company:	Kelly Moore Paint Co
Interaction:	A
Interaction 1:	TRI
Interaction 2:	Toxics Release Inventory
Ecology Program:	HAZWASTE
Program Data:	EPCRA
Facility Alt.:	Not reported
Program ID:	WAD059315069
Date Interaction:	01/01/1987

Map ID  
Direction  
Distance  
Elevation

MAP FINDINGS

Site

Database(s)

EDR ID Number  
EPA ID Number

**KELLY-MOORE PAINT CO (Continued)**

**U004040683**

Date Interaction 3: 01/01/1987

Facility ID: 2163  
Facility Company: Kelly Moore Paint Co  
Interaction: A  
Interaction 1: TRI  
Interaction 2: Toxics Release Inventory  
Ecology Program: HAZWASTE  
Program Data: EPCRA  
Facility Alt.: Not reported  
Program ID: WAD059315069  
Date Interaction: 01/01/1989  
Date Interaction 3: 01/01/1989

Facility ID: 2163  
Facility Company: Kelly Moore Paint Co  
Interaction: I  
Interaction 1: HWP  
Interaction 2: Hazardous Waste Planner  
Ecology Program: HAZWASTE  
Program Data: HWPPRT  
Facility Alt.: Not reported  
Program ID: WAD059315069  
Date Interaction: 01/01/1991  
Date Interaction 3: 01/01/1991

Facility ID: 2163  
Facility Company: Kelly Moore Paint Co  
Interaction: A  
Interaction 1: LUST  
Interaction 2: LUST Facility  
Ecology Program: TOXICS  
Program Data: ISIS  
Facility Alt.: Not reported  
Program ID: 1945  
Date Interaction: 04/21/1994  
Date Interaction 3: 04/21/1994

Facility ID: 2163  
Facility Company: Kelly Moore Paint Co  
Interaction: A  
Interaction 1: UST  
Interaction 2: Underground Storage Tank  
Ecology Program: TOXICS  
Program Data: ISIS  
Facility Alt.: Not reported  
Program ID: 1945  
Date Interaction: 03/20/2000  
Date Interaction 3: 03/20/2000

Facility ID: 2163  
Facility Company: Kelly Moore Paint Co  
Interaction: A  
Interaction 1: SCS  
Interaction 2: State Cleanup Site  
Ecology Program: TOXICS  
Program Data: ISIS



Map ID  
Direction  
Distance  
Elevation

MAP FINDINGS

Site

Database(s)

EDR ID Number  
EPA ID Number

**KELLY-MOORE PAINT CO (Continued)**

**U004040683**

Facility Alt.: Kelly Moore Paint Co  
Program ID: Not reported  
Date Interaction: 01/01/1900  
Date Interaction 3: 01/01/1900

Facility ID: 2163  
Facility Company: Kelly Moore Paint Co  
Interaction: A  
Interaction 1: ENFORFNL  
Interaction 2: Enforcement Final  
Ecology Program: TOXICS  
Program Data: DMS  
Facility Alt.: Not reported  
Program ID: Not reported  
Date Interaction: 04/13/2006  
Date Interaction 3: 04/13/2006

Facility ID: 2163  
Facility Company: Kelly Moore Paint Co  
Interaction: A  
Interaction 1: ENFORFNL  
Interaction 2: Enforcement Final  
Ecology Program: TOXICS  
Program Data: DMS  
Facility Alt.: Not reported  
Program ID: Not reported  
Date Interaction: 04/13/2006  
Date Interaction 3: 04/13/2006

Facility ID: 2163  
Facility Company: Kelly Moore Paint Co  
Interaction: A  
Interaction 1: ENFORFNL  
Interaction 2: Enforcement Final  
Ecology Program: TOXICS  
Program Data: DMS  
Facility Alt.: Not reported  
Program ID: Not reported  
Date Interaction: 04/13/2006  
Date Interaction 3: 04/13/2006

Facility ID: 2163  
Facility Company: Kelly Moore Paint Co  
Interaction: A  
Interaction 1: ENFORFNL  
Interaction 2: Enforcement Final  
Ecology Program: TOXICS  
Program Data: DMS  
Facility Alt.: Not reported  
Program ID: Not reported  
Date Interaction: 04/13/2006  
Date Interaction 3: 04/13/2006

Facility ID: 2163  
Facility Company: Kelly Moore Paint Co  
Interaction: A  
Interaction 1: ENFORFNL

Map ID  
Direction  
Distance  
Elevation

MAP FINDINGS

Site

Database(s)

EDR ID Number  
EPA ID Number

**KELLY-MOORE PAINT CO (Continued)**

**U004040683**

Interaction 2: Enforcement Final  
Ecology Program: TOXICS  
Program Data: DMS  
Facility Alt.: Not reported  
Program ID: Not reported  
Date Interaction: 04/13/2006  
Date Interaction 3: 04/13/2006

Facility ID: 2163  
Facility Company: Kelly Moore Paint Co  
Interaction: A  
Interaction 1: ENFORFNL  
Interaction 2: Enforcement Final  
Ecology Program: TOXICS  
Program Data: DMS  
Facility Alt.: Not reported  
Program ID: Not reported  
Date Interaction: 04/13/2006  
Date Interaction 3: 04/13/2006

Facility ID: 2163  
Facility Company: Kelly Moore Paint Co  
Interaction: A  
Interaction 1: ENFORFNL  
Interaction 2: Enforcement Final  
Ecology Program: TOXICS  
Program Data: DMS  
Facility Alt.: Not reported  
Program ID: Not reported  
Date Interaction: 04/13/2006  
Date Interaction 3: 04/13/2006

Facility ID: 2163  
Facility Company: Kelly Moore Paint Co  
Interaction: A  
Interaction 1: ENFORFNL  
Interaction 2: Enforcement Final  
Ecology Program: TOXICS  
Program Data: DMS  
Facility Alt.: Not reported  
Program ID: Not reported  
Date Interaction: 04/13/2006  
Date Interaction 3: 04/13/2006

Facility ID: 2163  
Facility Company: Kelly Moore Paint Co  
Interaction: A  
Interaction 1: ENFORFNL  
Interaction 2: Enforcement Final  
Ecology Program: TOXICS  
Program Data: DMS  
Facility Alt.: Not reported  
Program ID: Not reported  
Date Interaction: 04/13/2006  
Date Interaction 3: 04/13/2006

Facility ID: 2163

Map ID  
Direction  
Distance  
Elevation

MAP FINDINGS

Site

Database(s)

EDR ID Number  
EPA ID Number

**KELLY-MOORE PAINT CO (Continued)**

**U004040683**

Facility Company:	Kelly Moore Paint Co
Interaction:	A
Interaction 1:	ENFORFNL
Interaction 2:	Enforcement Final
Ecology Program:	TOXICS
Program Data:	DMS
Facility Alt.:	Not reported
Program ID:	Not reported
Date Interaction:	04/13/2006
Date Interaction 3:	04/13/2006
Facility ID:	2163
Facility Company:	Kelly Moore Paint Co
Interaction:	A
Interaction 1:	VOLCLNST
Interaction 2:	Voluntary Cleanup Sites
Ecology Program:	TOXICS
Program Data:	ISIS
Facility Alt.:	Kelly Moore Paint Co
Program ID:	NW2305
Date Interaction:	07/20/2010
Date Interaction 3:	07/20/2010
Facility ID:	2163
Facility Company:	Kelly Moore Paint Co
Interaction:	I
Interaction 1:	HWOTHER
Interaction 2:	Haz Waste Management Activity
Ecology Program:	HAZWASTE
Program Data:	TURBOWASTE
Facility Alt.:	Kelly Moore Paint Co
Program ID:	WAD059315069
Date Interaction:	12/31/2010
Date Interaction 3:	12/31/2010
Facility ID:	2163
Facility Company:	Kelly Moore Paint Co
Interaction:	I
Interaction 1:	HWG
Interaction 2:	Hazardous Waste Generator
Ecology Program:	HAZWASTE
Program Data:	TURBOWASTE
Facility Alt.:	Kelly Moore Paint Co
Program ID:	WAD059315069
Date Interaction:	12/31/2009
Date Interaction 3:	12/31/2009
Facility ID:	2163
Facility Company:	Kelly Moore Paint Co
Interaction:	A
Interaction 1:	HWOTHER
Interaction 2:	Haz Waste Management Activity
Ecology Program:	HAZWASTE
Program Data:	TURBOWASTE
Facility Alt.:	Kelly Moore Paint Co
Program ID:	WAD059315069
Date Interaction:	12/31/2012

Map ID  
Direction  
Distance  
Elevation

MAP FINDINGS

Site

Database(s)

EDR ID Number  
EPA ID Number

**KELLY-MOORE PAINT CO (Continued)**

**U004040683**

Date Interaction 3: 12/31/2012

Facility/Site Interaction T: 3736  
Geographic Location Identifier (Alias Facid): 2163  
Interaction (Aka Env Int) Type Code: HWG  
Interaction (Aka Env Int) Description: Hazardous Waste Generator  
Interaction Status: A  
Federal Program Identifier: WAD059315069  
Interaction Start Date: 08/08/1980  
Interaction End Date: Not reported  
prgm\_facil: Not reported  
cur\_sys\_pr: HAZWASTE  
cur\_sys\_nm: TURBOWASTE

Facility/Site Interaction T: 3737  
Geographic Location Identifier (Alias Facid): 2163  
Interaction (Aka Env Int) Type Code: TIER2  
Interaction (Aka Env Int) Description: Emergency/Haz Chem Rpt TIER2  
Interaction Status: A  
Federal Program Identifier: WAD059315069  
Interaction Start Date: 01/01/1987  
Interaction End Date: Not reported  
prgm\_facil: Not reported  
cur\_sys\_pr: HAZWASTE  
cur\_sys\_nm: EPCRA

Facility/Site Interaction T: 3738  
Geographic Location Identifier (Alias Facid): 2163  
Interaction (Aka Env Int) Type Code: TRI  
Interaction (Aka Env Int) Description: Toxics Release Inventory  
Interaction Status: A  
Federal Program Identifier: WAD059315069  
Interaction Start Date: 01/01/1987  
Interaction End Date: Not reported  
prgm\_facil: Not reported  
cur\_sys\_pr: HAZWASTE  
cur\_sys\_nm: EPCRA

Facility/Site Interaction T: 3739  
Geographic Location Identifier (Alias Facid): 2163  
Interaction (Aka Env Int) Type Code: TRI  
Interaction (Aka Env Int) Description: Toxics Release Inventory  
Interaction Status: A  
Federal Program Identifier: WAD059315069  
Interaction Start Date: 01/01/1989  
Interaction End Date: Not reported  
prgm\_facil: Not reported  
cur\_sys\_pr: HAZWASTE  
cur\_sys\_nm: EPCRA

Facility/Site Interaction T: 3740  
Geographic Location Identifier (Alias Facid): 2163  
Interaction (Aka Env Int) Type Code: HWP  
Interaction (Aka Env Int) Description: Hazardous Waste Planner  
Interaction Status: I  
Federal Program Identifier: WAD059315069  
Interaction Start Date: 01/01/1991

Map ID  
Direction  
Distance  
Elevation

MAP FINDINGS

Site

Database(s)

EDR ID Number  
EPA ID Number

**KELLY-MOORE PAINT CO (Continued)**

**U004040683**

Interaction End Date: 10/21/2009  
prgm\_facil: Not reported  
cur\_sys\_pr: HAZWASTE  
cur\_sys\_nm: HWPprt

Facility/Site Interaction T: 3741  
Geographic Location Identifier (Alias Facid): 2163  
Interaction (Aka Env Int) Type Code: LUST  
Interaction (Aka Env Int) Description: LUST Facility  
Interaction Status: A  
Federal Program Identifier: 1945  
Interaction Start Date: 04/21/1994  
Interaction End Date: Not reported  
prgm\_facil: Not reported  
cur\_sys\_pr: TOXICS  
cur\_sys\_nm: ISIS

Facility/Site Interaction T: 3742  
Geographic Location Identifier (Alias Facid): 2163  
Interaction (Aka Env Int) Type Code: UST  
Interaction (Aka Env Int) Description: Underground Storage Tank  
Interaction Status: A  
Federal Program Identifier: 1945  
Interaction Start Date: 03/20/2000  
Interaction End Date: Not reported  
prgm\_facil: Not reported  
cur\_sys\_pr: TOXICS  
cur\_sys\_nm: ISIS

Facility/Site Interaction T: 3743  
Geographic Location Identifier (Alias Facid): 2163  
Interaction (Aka Env Int) Type Code: SCS  
Interaction (Aka Env Int) Description: State Cleanup Site  
Interaction Status: A  
Federal Program Identifier: Not reported  
Interaction Start Date: 01/01/1900  
Interaction End Date: Not reported  
prgm\_facil: Kelly Moore Paint Co  
cur\_sys\_pr: TOXICS  
cur\_sys\_nm: ISIS

Facility/Site Interaction T: 3744  
Geographic Location Identifier (Alias Facid): 2163  
Interaction (Aka Env Int) Type Code: ENFORFNL  
Interaction (Aka Env Int) Description: Enforcement Final  
Interaction Status: A  
Federal Program Identifier: Not reported  
Interaction Start Date: 04/13/2006  
Interaction End Date: Not reported  
prgm\_facil: Not reported  
cur\_sys\_pr: TOXICS  
cur\_sys\_nm: DMS

Facility Id: 2163  
Latitude: 47.5538996  
Longitude: -122.32100

Map ID  
Direction  
Distance  
Elevation

MAP FINDINGS

Site

Database(s)

EDR ID Number  
EPA ID Number

**KELLY-MOORE PAINT CO (Continued)**

**U004040683**

Ecology Interest Type Code:	TRI
Facility ID:	2163
Facility Company:	Kelly Moore Paint Co
Interaction:	I
Interaction 1:	HWG
Interaction 2:	Hazardous Waste Generator
Ecology Program:	HAZWASTE
Program Data:	TURBOWASTE
Facility Alt.:	Not reported
Program ID:	WAD059315069
Date Interaction:	08/08/1980
Date Interaction 3:	08/08/1980
Facility ID:	2163
Facility Company:	Kelly Moore Paint Co
Interaction:	A
Interaction 1:	TIER2
Interaction 2:	Emergency/Haz Chem Rpt TIER2
Ecology Program:	HAZWASTE
Program Data:	EPCRA
Facility Alt.:	Not reported
Program ID:	WAD059315069
Date Interaction:	01/01/1987
Date Interaction 3:	01/01/1987
Facility ID:	2163
Facility Company:	Kelly Moore Paint Co
Interaction:	A
Interaction 1:	TRI
Interaction 2:	Toxics Release Inventory
Ecology Program:	HAZWASTE
Program Data:	EPCRA
Facility Alt.:	Not reported
Program ID:	WAD059315069
Date Interaction:	01/01/1987
Date Interaction 3:	01/01/1987
Facility ID:	2163
Facility Company:	Kelly Moore Paint Co
Interaction:	A
Interaction 1:	TRI
Interaction 2:	Toxics Release Inventory
Ecology Program:	HAZWASTE
Program Data:	EPCRA
Facility Alt.:	Not reported
Program ID:	WAD059315069
Date Interaction:	01/01/1989
Date Interaction 3:	01/01/1989
Facility ID:	2163
Facility Company:	Kelly Moore Paint Co
Interaction:	I
Interaction 1:	HWP
Interaction 2:	Hazardous Waste Planner
Ecology Program:	HAZWASTE
Program Data:	HWPPRT
Facility Alt.:	Not reported

Map ID  
Direction  
Distance  
Elevation

MAP FINDINGS

Site

Database(s)

EDR ID Number  
EPA ID Number

**KELLY-MOORE PAINT CO (Continued)**

**U004040683**

Program ID: WAD059315069  
Date Interaction: 01/01/1991  
Date Interaction 3: 01/01/1991

Facility ID: 2163  
Facility Company: Kelly Moore Paint Co  
Interaction: A  
Interaction 1: LUST  
Interaction 2: LUST Facility  
Ecology Program: TOXICS  
Program Data: ISIS  
Facility Alt.: Not reported  
Program ID: 1945  
Date Interaction: 04/21/1994  
Date Interaction 3: 04/21/1994

Facility ID: 2163  
Facility Company: Kelly Moore Paint Co  
Interaction: A  
Interaction 1: UST  
Interaction 2: Underground Storage Tank  
Ecology Program: TOXICS  
Program Data: ISIS  
Facility Alt.: Not reported  
Program ID: 1945  
Date Interaction: 03/20/2000  
Date Interaction 3: 03/20/2000

Facility ID: 2163  
Facility Company: Kelly Moore Paint Co  
Interaction: A  
Interaction 1: SCS  
Interaction 2: State Cleanup Site  
Ecology Program: TOXICS  
Program Data: ISIS  
Facility Alt.: Kelly Moore Paint Co  
Program ID: Not reported  
Date Interaction: 01/01/1900  
Date Interaction 3: 01/01/1900

Facility ID: 2163  
Facility Company: Kelly Moore Paint Co  
Interaction: A  
Interaction 1: ENFORFNL  
Interaction 2: Enforcement Final  
Ecology Program: TOXICS  
Program Data: DMS  
Facility Alt.: Not reported  
Program ID: Not reported  
Date Interaction: 04/13/2006  
Date Interaction 3: 04/13/2006

Facility ID: 2163  
Facility Company: Kelly Moore Paint Co  
Interaction: A  
Interaction 1: ENFORFNL  
Interaction 2: Enforcement Final

Map ID  
Direction  
Distance  
Elevation

MAP FINDINGS

Site

Database(s)

EDR ID Number  
EPA ID Number

**KELLY-MOORE PAINT CO (Continued)**

**U004040683**

Ecology Program:	TOXICS
Program Data:	DMS
Facility Alt.:	Not reported
Program ID:	Not reported
Date Interaction:	04/13/2006
Date Interaction 3:	04/13/2006
Facility ID:	2163
Facility Company:	Kelly Moore Paint Co
Interaction:	A
Interaction 1:	ENFORFNL
Interaction 2:	Enforcement Final
Ecology Program:	TOXICS
Program Data:	DMS
Facility Alt.:	Not reported
Program ID:	Not reported
Date Interaction:	04/13/2006
Date Interaction 3:	04/13/2006
Facility ID:	2163
Facility Company:	Kelly Moore Paint Co
Interaction:	A
Interaction 1:	ENFORFNL
Interaction 2:	Enforcement Final
Ecology Program:	TOXICS
Program Data:	DMS
Facility Alt.:	Not reported
Program ID:	Not reported
Date Interaction:	04/13/2006
Date Interaction 3:	04/13/2006
Facility ID:	2163
Facility Company:	Kelly Moore Paint Co
Interaction:	A
Interaction 1:	ENFORFNL
Interaction 2:	Enforcement Final
Ecology Program:	TOXICS
Program Data:	DMS
Facility Alt.:	Not reported
Program ID:	Not reported
Date Interaction:	04/13/2006
Date Interaction 3:	04/13/2006
Facility ID:	2163
Facility Company:	Kelly Moore Paint Co
Interaction:	A
Interaction 1:	ENFORFNL
Interaction 2:	Enforcement Final
Ecology Program:	TOXICS
Program Data:	DMS
Facility Alt.:	Not reported
Program ID:	Not reported
Date Interaction:	04/13/2006
Date Interaction 3:	04/13/2006
Facility ID:	2163
Facility Company:	Kelly Moore Paint Co



Map ID  
Direction  
Distance  
Elevation

MAP FINDINGS

Site

Database(s)

EDR ID Number  
EPA ID Number

**KELLY-MOORE PAINT CO (Continued)**

**U004040683**

Interaction:	A
Interaction 1:	ENFORFNL
Interaction 2:	Enforcement Final
Ecology Program:	TOXICS
Program Data:	DMS
Facility Alt.:	Not reported
Program ID:	Not reported
Date Interaction:	04/13/2006
Date Interaction 3:	04/13/2006
Facility ID:	2163
Facility Company:	Kelly Moore Paint Co
Interaction:	A
Interaction 1:	ENFORFNL
Interaction 2:	Enforcement Final
Ecology Program:	TOXICS
Program Data:	DMS
Facility Alt.:	Not reported
Program ID:	Not reported
Date Interaction:	04/13/2006
Date Interaction 3:	04/13/2006
Facility ID:	2163
Facility Company:	Kelly Moore Paint Co
Interaction:	A
Interaction 1:	ENFORFNL
Interaction 2:	Enforcement Final
Ecology Program:	TOXICS
Program Data:	DMS
Facility Alt.:	Not reported
Program ID:	Not reported
Date Interaction:	04/13/2006
Date Interaction 3:	04/13/2006
Facility ID:	2163
Facility Company:	Kelly Moore Paint Co
Interaction:	A
Interaction 1:	ENFORFNL
Interaction 2:	Enforcement Final
Ecology Program:	TOXICS
Program Data:	DMS
Facility Alt.:	Not reported
Program ID:	Not reported
Date Interaction:	04/13/2006
Date Interaction 3:	04/13/2006
Facility ID:	2163
Facility Company:	Kelly Moore Paint Co
Interaction:	A
Interaction 1:	VOLCLNST
Interaction 2:	Voluntary Cleanup Sites
Ecology Program:	TOXICS
Program Data:	ISIS
Facility Alt.:	Kelly Moore Paint Co
Program ID:	NW2305
Date Interaction:	07/20/2010
Date Interaction 3:	07/20/2010

Map ID  
Direction  
Distance  
Elevation

MAP FINDINGS

Site

Database(s)

EDR ID Number  
EPA ID Number

**KELLY-MOORE PAINT CO (Continued)**

**U004040683**

Facility ID: 2163  
Facility Company: Kelly Moore Paint Co  
Interaction: I  
Interaction 1: HWOTHER  
Interaction 2: Haz Waste Management Activity  
Ecology Program: HAZWASTE  
Program Data: TURBOWASTE  
Facility Alt.: Kelly Moore Paint Co  
Program ID: WAD059315069  
Date Interaction: 12/31/2010  
Date Interaction 3: 12/31/2010

Facility ID: 2163  
Facility Company: Kelly Moore Paint Co  
Interaction: I  
Interaction 1: HWG  
Interaction 2: Hazardous Waste Generator  
Ecology Program: HAZWASTE  
Program Data: TURBOWASTE  
Facility Alt.: Kelly Moore Paint Co  
Program ID: WAD059315069  
Date Interaction: 12/31/2009  
Date Interaction 3: 12/31/2009

Facility ID: 2163  
Facility Company: Kelly Moore Paint Co  
Interaction: A  
Interaction 1: HWOTHER  
Interaction 2: Haz Waste Management Activity  
Ecology Program: HAZWASTE  
Program Data: TURBOWASTE  
Facility Alt.: Kelly Moore Paint Co  
Program ID: WAD059315069  
Date Interaction: 12/31/2012  
Date Interaction 3: 12/31/2012

Facility/Site Interaction T: 3736  
Geographic Location Identifier (Alias Facid): 2163  
Interaction (Aka Env Int) Type Code: HWG  
Interaction (Aka Env Int) Description: Hazardous Waste Generator  
Interaction Status: A  
Federal Program Identifier: WAD059315069  
Interaction Start Date: 08/08/1980  
Interaction End Date: Not reported  
prgm\_facil: Not reported  
cur\_sys\_pr: HAZWASTE  
cur\_sys\_nm: TURBOWASTE

Facility/Site Interaction T: 3737  
Geographic Location Identifier (Alias Facid): 2163  
Interaction (Aka Env Int) Type Code: TIER2  
Interaction (Aka Env Int) Description: Emergency/Haz Chem Rpt TIER2  
Interaction Status: A  
Federal Program Identifier: WAD059315069  
Interaction Start Date: 01/01/1987  
Interaction End Date: Not reported  
prgm\_facil: Not reported

Map ID  
Direction  
Distance  
Elevation

MAP FINDINGS

Site

Database(s)

EDR ID Number  
EPA ID Number

**KELLY-MOORE PAINT CO (Continued)**

**U004040683**

cur_sys_pr:	HAZWASTE
cur_sys_nm:	EPCRA
Facility/Site Interaction T:	3738
Geographic Location Identifier (Alias Facid):	2163
Interaction (Aka Env Int) Type Code:	TRI
Interaction (Aka Env Int) Description:	Toxics Release Inventory
Interaction Status:	A
Federal Program Identifier:	WAD059315069
Interaction Start Date:	01/01/1987
Interaction End Date:	Not reported
prgm_facil:	Not reported
cur_sys_pr:	HAZWASTE
cur_sys_nm:	EPCRA
Facility/Site Interaction T:	3739
Geographic Location Identifier (Alias Facid):	2163
Interaction (Aka Env Int) Type Code:	TRI
Interaction (Aka Env Int) Description:	Toxics Release Inventory
Interaction Status:	A
Federal Program Identifier:	WAD059315069
Interaction Start Date:	01/01/1989
Interaction End Date:	Not reported
prgm_facil:	Not reported
cur_sys_pr:	HAZWASTE
cur_sys_nm:	EPCRA
Facility/Site Interaction T:	3740
Geographic Location Identifier (Alias Facid):	2163
Interaction (Aka Env Int) Type Code:	HWP
Interaction (Aka Env Int) Description:	Hazardous Waste Planner
Interaction Status:	I
Federal Program Identifier:	WAD059315069
Interaction Start Date:	01/01/1991
Interaction End Date:	10/21/2009
prgm_facil:	Not reported
cur_sys_pr:	HAZWASTE
cur_sys_nm:	HWPPRT
Facility/Site Interaction T:	3741
Geographic Location Identifier (Alias Facid):	2163
Interaction (Aka Env Int) Type Code:	LUST
Interaction (Aka Env Int) Description:	LUST Facility
Interaction Status:	A
Federal Program Identifier:	1945
Interaction Start Date:	04/21/1994
Interaction End Date:	Not reported
prgm_facil:	Not reported
cur_sys_pr:	TOXICS
cur_sys_nm:	ISIS
Facility/Site Interaction T:	3742
Geographic Location Identifier (Alias Facid):	2163
Interaction (Aka Env Int) Type Code:	UST
Interaction (Aka Env Int) Description:	Underground Storage Tank
Interaction Status:	A
Federal Program Identifier:	1945

Map ID  
Direction  
Distance  
Elevation

MAP FINDINGS

Site

Database(s)

EDR ID Number  
EPA ID Number

**KELLY-MOORE PAINT CO (Continued)**

**U004040683**

Interaction Start Date: 03/20/2000  
Interaction End Date: Not reported  
prgm\_facil: Not reported  
cur\_sys\_pr: TOXICS  
cur\_sys\_nm: ISIS

Facility/Site Interaction T: 3743  
Geographic Location Identifier (Alias Facid): 2163  
Interaction (Aka Env Int) Type Code: SCS  
Interaction (Aka Env Int) Description: State Cleanup Site  
Interaction Status: A  
Federal Program Identifier: Not reported  
Interaction Start Date: 01/01/1900  
Interaction End Date: Not reported  
prgm\_facil: Kelly Moore Paint Co  
cur\_sys\_pr: TOXICS  
cur\_sys\_nm: ISIS

Facility/Site Interaction T: 3744  
Geographic Location Identifier (Alias Facid): 2163  
Interaction (Aka Env Int) Type Code: ENFORFNL  
Interaction (Aka Env Int) Description: Enforcement Final  
Interaction Status: A  
Federal Program Identifier: Not reported  
Interaction Start Date: 04/13/2006  
Interaction End Date: Not reported  
prgm\_facil: Not reported  
cur\_sys\_pr: TOXICS  
cur\_sys\_nm: DMS

Facility Id: 2163  
Latitude: 47.5538996  
Longitude: -122.32100  
Ecology Interest Type Code: UST  
Facility ID: 2163  
Facility Company: Kelly Moore Paint Co  
Interaction: I  
Interaction 1: HWG  
Interaction 2: Hazardous Waste Generator  
Ecology Program: HAZWASTE  
Program Data: TURBOWASTE  
Facility Alt.: Not reported  
Program ID: WAD059315069  
Date Interaction: 08/08/1980  
Date Interaction 3: 08/08/1980

Facility ID: 2163  
Facility Company: Kelly Moore Paint Co  
Interaction: A  
Interaction 1: TIER2  
Interaction 2: Emergency/Haz Chem Rpt TIER2  
Ecology Program: HAZWASTE  
Program Data: EPCRA  
Facility Alt.: Not reported  
Program ID: WAD059315069  
Date Interaction: 01/01/1987

Map ID  
Direction  
Distance  
Elevation

MAP FINDINGS

Site

Database(s)

EDR ID Number  
EPA ID Number

**KELLY-MOORE PAINT CO (Continued)**

**U004040683**

Date Interaction 3:	01/01/1987
Facility ID:	2163
Facility Company:	Kelly Moore Paint Co
Interaction:	A
Interaction 1:	TRI
Interaction 2:	Toxics Release Inventory
Ecology Program:	HAZWASTE
Program Data:	EPCRA
Facility Alt.:	Not reported
Program ID:	WAD059315069
Date Interaction:	01/01/1987
Date Interaction 3:	01/01/1987
Facility ID:	2163
Facility Company:	Kelly Moore Paint Co
Interaction:	A
Interaction 1:	TRI
Interaction 2:	Toxics Release Inventory
Ecology Program:	HAZWASTE
Program Data:	EPCRA
Facility Alt.:	Not reported
Program ID:	WAD059315069
Date Interaction:	01/01/1989
Date Interaction 3:	01/01/1989
Facility ID:	2163
Facility Company:	Kelly Moore Paint Co
Interaction:	I
Interaction 1:	HWP
Interaction 2:	Hazardous Waste Planner
Ecology Program:	HAZWASTE
Program Data:	HWPPRT
Facility Alt.:	Not reported
Program ID:	WAD059315069
Date Interaction:	01/01/1991
Date Interaction 3:	01/01/1991
Facility ID:	2163
Facility Company:	Kelly Moore Paint Co
Interaction:	A
Interaction 1:	LUST
Interaction 2:	LUST Facility
Ecology Program:	TOXICS
Program Data:	ISIS
Facility Alt.:	Not reported
Program ID:	1945
Date Interaction:	04/21/1994
Date Interaction 3:	04/21/1994
Facility ID:	2163
Facility Company:	Kelly Moore Paint Co
Interaction:	A
Interaction 1:	UST
Interaction 2:	Underground Storage Tank
Ecology Program:	TOXICS
Program Data:	ISIS

Map ID  
Direction  
Distance  
Elevation

MAP FINDINGS

Site

Database(s)

EDR ID Number  
EPA ID Number

**KELLY-MOORE PAINT CO (Continued)**

**U004040683**

Facility Alt.:	Not reported
Program ID:	1945
Date Interaction:	03/20/2000
Date Interaction 3:	03/20/2000
Facility ID:	2163
Facility Company:	Kelly Moore Paint Co
Interaction:	A
Interaction 1:	SCS
Interaction 2:	State Cleanup Site
Ecology Program:	TOXICS
Program Data:	ISIS
Facility Alt.:	Kelly Moore Paint Co
Program ID:	Not reported
Date Interaction:	01/01/1900
Date Interaction 3:	01/01/1900
Facility ID:	2163
Facility Company:	Kelly Moore Paint Co
Interaction:	A
Interaction 1:	ENFORFNL
Interaction 2:	Enforcement Final
Ecology Program:	TOXICS
Program Data:	DMS
Facility Alt.:	Not reported
Program ID:	Not reported
Date Interaction:	04/13/2006
Date Interaction 3:	04/13/2006
Facility ID:	2163
Facility Company:	Kelly Moore Paint Co
Interaction:	A
Interaction 1:	ENFORFNL
Interaction 2:	Enforcement Final
Ecology Program:	TOXICS
Program Data:	DMS
Facility Alt.:	Not reported
Program ID:	Not reported
Date Interaction:	04/13/2006
Date Interaction 3:	04/13/2006
Facility ID:	2163
Facility Company:	Kelly Moore Paint Co
Interaction:	A
Interaction 1:	ENFORFNL
Interaction 2:	Enforcement Final
Ecology Program:	TOXICS
Program Data:	DMS
Facility Alt.:	Not reported
Program ID:	Not reported
Date Interaction:	04/13/2006
Date Interaction 3:	04/13/2006
Facility ID:	2163
Facility Company:	Kelly Moore Paint Co
Interaction:	A
Interaction 1:	ENFORFNL

Map ID  
Direction  
Distance  
Elevation

MAP FINDINGS

Site

Database(s)

EDR ID Number  
EPA ID Number

**KELLY-MOORE PAINT CO (Continued)**

**U004040683**

Interaction 2: Enforcement Final  
Ecology Program: TOXICS  
Program Data: DMS  
Facility Alt.: Not reported  
Program ID: Not reported  
Date Interaction: 04/13/2006  
Date Interaction 3: 04/13/2006

Facility ID: 2163  
Facility Company: Kelly Moore Paint Co  
Interaction: A  
Interaction 1: ENFORFNL  
Interaction 2: Enforcement Final  
Ecology Program: TOXICS  
Program Data: DMS  
Facility Alt.: Not reported  
Program ID: Not reported  
Date Interaction: 04/13/2006  
Date Interaction 3: 04/13/2006

Facility ID: 2163  
Facility Company: Kelly Moore Paint Co  
Interaction: A  
Interaction 1: ENFORFNL  
Interaction 2: Enforcement Final  
Ecology Program: TOXICS  
Program Data: DMS  
Facility Alt.: Not reported  
Program ID: Not reported  
Date Interaction: 04/13/2006  
Date Interaction 3: 04/13/2006

Facility ID: 2163  
Facility Company: Kelly Moore Paint Co  
Interaction: A  
Interaction 1: ENFORFNL  
Interaction 2: Enforcement Final  
Ecology Program: TOXICS  
Program Data: DMS  
Facility Alt.: Not reported  
Program ID: Not reported  
Date Interaction: 04/13/2006  
Date Interaction 3: 04/13/2006

Facility ID: 2163  
Facility Company: Kelly Moore Paint Co  
Interaction: A  
Interaction 1: ENFORFNL  
Interaction 2: Enforcement Final  
Ecology Program: TOXICS  
Program Data: DMS  
Facility Alt.: Not reported  
Program ID: Not reported  
Date Interaction: 04/13/2006  
Date Interaction 3: 04/13/2006

Facility ID: 2163

Map ID  
Direction  
Distance  
Elevation

MAP FINDINGS

Site

Database(s)

EDR ID Number  
EPA ID Number

**KELLY-MOORE PAINT CO (Continued)**

**U004040683**

Facility Company:	Kelly Moore Paint Co
Interaction:	A
Interaction 1:	ENFORFNL
Interaction 2:	Enforcement Final
Ecology Program:	TOXICS
Program Data:	DMS
Facility Alt.:	Not reported
Program ID:	Not reported
Date Interaction:	04/13/2006
Date Interaction 3:	04/13/2006
Facility ID:	2163
Facility Company:	Kelly Moore Paint Co
Interaction:	A
Interaction 1:	ENFORFNL
Interaction 2:	Enforcement Final
Ecology Program:	TOXICS
Program Data:	DMS
Facility Alt.:	Not reported
Program ID:	Not reported
Date Interaction:	04/13/2006
Date Interaction 3:	04/13/2006
Facility ID:	2163
Facility Company:	Kelly Moore Paint Co
Interaction:	A
Interaction 1:	VOLCLNST
Interaction 2:	Voluntary Cleanup Sites
Ecology Program:	TOXICS
Program Data:	ISIS
Facility Alt.:	Kelly Moore Paint Co
Program ID:	NW2305
Date Interaction:	07/20/2010
Date Interaction 3:	07/20/2010
Facility ID:	2163
Facility Company:	Kelly Moore Paint Co
Interaction:	I
Interaction 1:	HWOTHER
Interaction 2:	Haz Waste Management Activity
Ecology Program:	HAZWASTE
Program Data:	TURBOWASTE
Facility Alt.:	Kelly Moore Paint Co
Program ID:	WAD059315069
Date Interaction:	12/31/2010
Date Interaction 3:	12/31/2010
Facility ID:	2163
Facility Company:	Kelly Moore Paint Co
Interaction:	I
Interaction 1:	HWG
Interaction 2:	Hazardous Waste Generator
Ecology Program:	HAZWASTE
Program Data:	TURBOWASTE
Facility Alt.:	Kelly Moore Paint Co
Program ID:	WAD059315069
Date Interaction:	12/31/2009



Map ID  
Direction  
Distance  
Elevation

MAP FINDINGS

Site

Database(s)

EDR ID Number  
EPA ID Number

**KELLY-MOORE PAINT CO (Continued)**

**U004040683**

Date Interaction 3: 12/31/2009

Facility ID: 2163  
Facility Company: Kelly Moore Paint Co  
Interaction: A  
Interaction 1: HWOTHER  
Interaction 2: Haz Waste Management Activity  
Ecology Program: HAZWASTE  
Program Data: TURBOWASTE  
Facility Alt.: Kelly Moore Paint Co  
Program ID: WAD059315069  
Date Interaction: 12/31/2012  
Date Interaction 3: 12/31/2012

Facility/Site Interaction T: 3736  
Geographic Location Identifier (Alias Facid): 2163  
Interaction (Aka Env Int) Type Code: HWG  
Interaction (Aka Env Int) Description: Hazardous Waste Generator  
Interaction Status: A  
Federal Program Identifier: WAD059315069  
Interaction Start Date: 08/08/1980  
Interaction End Date: Not reported  
prgm\_facil: Not reported  
cur\_sys\_pr: HAZWASTE  
cur\_sys\_nm: TURBOWASTE

Facility/Site Interaction T: 3737  
Geographic Location Identifier (Alias Facid): 2163  
Interaction (Aka Env Int) Type Code: TIER2  
Interaction (Aka Env Int) Description: Emergency/Haz Chem Rpt TIER2  
Interaction Status: A  
Federal Program Identifier: WAD059315069  
Interaction Start Date: 01/01/1987  
Interaction End Date: Not reported  
prgm\_facil: Not reported  
cur\_sys\_pr: HAZWASTE  
cur\_sys\_nm: EPCRA

Facility/Site Interaction T: 3738  
Geographic Location Identifier (Alias Facid): 2163  
Interaction (Aka Env Int) Type Code: TRI  
Interaction (Aka Env Int) Description: Toxics Release Inventory  
Interaction Status: A  
Federal Program Identifier: WAD059315069  
Interaction Start Date: 01/01/1987  
Interaction End Date: Not reported  
prgm\_facil: Not reported  
cur\_sys\_pr: HAZWASTE  
cur\_sys\_nm: EPCRA

Facility/Site Interaction T: 3739  
Geographic Location Identifier (Alias Facid): 2163  
Interaction (Aka Env Int) Type Code: TRI  
Interaction (Aka Env Int) Description: Toxics Release Inventory  
Interaction Status: A  
Federal Program Identifier: WAD059315069  
Interaction Start Date: 01/01/1989

Map ID  
Direction  
Distance  
Elevation

MAP FINDINGS

Site

Database(s)

EDR ID Number  
EPA ID Number

**KELLY-MOORE PAINT CO (Continued)**

**U004040683**

Interaction End Date:	Not reported
prgm_facil:	Not reported
cur_sys_pr:	HAZWASTE
cur_sys_nm:	EPCRA
Facility/Site Interaction T:	3740
Geographic Location Identifier (Alias Facid):	2163
Interaction (Aka Env Int) Type Code:	HWP
Interaction (Aka Env Int) Description:	Hazardous Waste Planner
Interaction Status:	I
Federal Program Identifier:	WAD059315069
Interaction Start Date:	01/01/1991
Interaction End Date:	10/21/2009
prgm_facil:	Not reported
cur_sys_pr:	HAZWASTE
cur_sys_nm:	HWPprt
Facility/Site Interaction T:	3741
Geographic Location Identifier (Alias Facid):	2163
Interaction (Aka Env Int) Type Code:	LUST
Interaction (Aka Env Int) Description:	LUST Facility
Interaction Status:	A
Federal Program Identifier:	1945
Interaction Start Date:	04/21/1994
Interaction End Date:	Not reported
prgm_facil:	Not reported
cur_sys_pr:	TOXICS
cur_sys_nm:	ISIS
Facility/Site Interaction T:	3742
Geographic Location Identifier (Alias Facid):	2163
Interaction (Aka Env Int) Type Code:	UST
Interaction (Aka Env Int) Description:	Underground Storage Tank
Interaction Status:	A
Federal Program Identifier:	1945
Interaction Start Date:	03/20/2000
Interaction End Date:	Not reported
prgm_facil:	Not reported
cur_sys_pr:	TOXICS
cur_sys_nm:	ISIS
Facility/Site Interaction T:	3743
Geographic Location Identifier (Alias Facid):	2163
Interaction (Aka Env Int) Type Code:	SCS
Interaction (Aka Env Int) Description:	State Cleanup Site
Interaction Status:	A
Federal Program Identifier:	Not reported
Interaction Start Date:	01/01/1900
Interaction End Date:	Not reported
prgm_facil:	Kelly Moore Paint Co
cur_sys_pr:	TOXICS
cur_sys_nm:	ISIS
Facility/Site Interaction T:	3744
Geographic Location Identifier (Alias Facid):	2163
Interaction (Aka Env Int) Type Code:	ENFORFNL
Interaction (Aka Env Int) Description:	Enforcement Final

Map ID  
Direction  
Distance  
Elevation

MAP FINDINGS

Site

Database(s)

EDR ID Number  
EPA ID Number

**KELLY-MOORE PAINT CO (Continued)**

**U004040683**

Interaction Status: A  
Federal Program Identifier: Not reported  
Interaction Start Date: 04/13/2006  
Interaction End Date: Not reported  
prgm\_facil: Not reported  
cur\_sys\_pr: TOXICS  
cur\_sys\_nm: DMS

Facility Id: 2163  
Latitude: 47.5538996  
Longitude: -122.32100  
Ecology Interest Type Code: VOLCLNST  
Facility ID: 2163  
Facility Company: Kelly Moore Paint Co  
Interaction: I  
Interaction 1: HWG  
Interaction 2: Hazardous Waste Generator  
Ecology Program: HAZWASTE  
Program Data: TURBOWASTE  
Facility Alt.: Not reported  
Program ID: WAD059315069  
Date Interaction: 08/08/1980  
Date Interaction 3: 08/08/1980

Facility ID: 2163  
Facility Company: Kelly Moore Paint Co  
Interaction: A  
Interaction 1: TIER2  
Interaction 2: Emergency/Haz Chem Rpt TIER2  
Ecology Program: HAZWASTE  
Program Data: EPCRA  
Facility Alt.: Not reported  
Program ID: WAD059315069  
Date Interaction: 01/01/1987  
Date Interaction 3: 01/01/1987

Facility ID: 2163  
Facility Company: Kelly Moore Paint Co  
Interaction: A  
Interaction 1: TRI  
Interaction 2: Toxics Release Inventory  
Ecology Program: HAZWASTE  
Program Data: EPCRA  
Facility Alt.: Not reported  
Program ID: WAD059315069  
Date Interaction: 01/01/1987  
Date Interaction 3: 01/01/1987

Facility ID: 2163  
Facility Company: Kelly Moore Paint Co  
Interaction: A  
Interaction 1: TRI  
Interaction 2: Toxics Release Inventory  
Ecology Program: HAZWASTE  
Program Data: EPCRA  
Facility Alt.: Not reported

Map ID  
Direction  
Distance  
Elevation

MAP FINDINGS

Site

Database(s)

EDR ID Number  
EPA ID Number

**KELLY-MOORE PAINT CO (Continued)**

**U004040683**

Program ID:	WAD059315069
Date Interaction:	01/01/1989
Date Interaction 3:	01/01/1989
Facility ID:	2163
Facility Company:	Kelly Moore Paint Co
Interaction:	I
Interaction 1:	HWP
Interaction 2:	Hazardous Waste Planner
Ecology Program:	HAZWASTE
Program Data:	HWPVRT
Facility Alt.:	Not reported
Program ID:	WAD059315069
Date Interaction:	01/01/1991
Date Interaction 3:	01/01/1991
Facility ID:	2163
Facility Company:	Kelly Moore Paint Co
Interaction:	A
Interaction 1:	LUST
Interaction 2:	LUST Facility
Ecology Program:	TOXICS
Program Data:	ISIS
Facility Alt.:	Not reported
Program ID:	1945
Date Interaction:	04/21/1994
Date Interaction 3:	04/21/1994
Facility ID:	2163
Facility Company:	Kelly Moore Paint Co
Interaction:	A
Interaction 1:	UST
Interaction 2:	Underground Storage Tank
Ecology Program:	TOXICS
Program Data:	ISIS
Facility Alt.:	Not reported
Program ID:	1945
Date Interaction:	03/20/2000
Date Interaction 3:	03/20/2000
Facility ID:	2163
Facility Company:	Kelly Moore Paint Co
Interaction:	A
Interaction 1:	SCS
Interaction 2:	State Cleanup Site
Ecology Program:	TOXICS
Program Data:	ISIS
Facility Alt.:	Kelly Moore Paint Co
Program ID:	Not reported
Date Interaction:	01/01/1900
Date Interaction 3:	01/01/1900
Facility ID:	2163
Facility Company:	Kelly Moore Paint Co
Interaction:	A
Interaction 1:	ENFORFNL
Interaction 2:	Enforcement Final

Map ID  
Direction  
Distance  
Elevation

MAP FINDINGS

Site

Database(s)

EDR ID Number  
EPA ID Number

**KELLY-MOORE PAINT CO (Continued)**

**U004040683**

Ecology Program:	TOXICS
Program Data:	DMS
Facility Alt.:	Not reported
Program ID:	Not reported
Date Interaction:	04/13/2006
Date Interaction 3:	04/13/2006
Facility ID:	2163
Facility Company:	Kelly Moore Paint Co
Interaction:	A
Interaction 1:	ENFORFNL
Interaction 2:	Enforcement Final
Ecology Program:	TOXICS
Program Data:	DMS
Facility Alt.:	Not reported
Program ID:	Not reported
Date Interaction:	04/13/2006
Date Interaction 3:	04/13/2006
Facility ID:	2163
Facility Company:	Kelly Moore Paint Co
Interaction:	A
Interaction 1:	ENFORFNL
Interaction 2:	Enforcement Final
Ecology Program:	TOXICS
Program Data:	DMS
Facility Alt.:	Not reported
Program ID:	Not reported
Date Interaction:	04/13/2006
Date Interaction 3:	04/13/2006
Facility ID:	2163
Facility Company:	Kelly Moore Paint Co
Interaction:	A
Interaction 1:	ENFORFNL
Interaction 2:	Enforcement Final
Ecology Program:	TOXICS
Program Data:	DMS
Facility Alt.:	Not reported
Program ID:	Not reported
Date Interaction:	04/13/2006
Date Interaction 3:	04/13/2006
Facility ID:	2163
Facility Company:	Kelly Moore Paint Co
Interaction:	A
Interaction 1:	ENFORFNL
Interaction 2:	Enforcement Final
Ecology Program:	TOXICS
Program Data:	DMS
Facility Alt.:	Not reported
Program ID:	Not reported
Date Interaction:	04/13/2006
Date Interaction 3:	04/13/2006
Facility ID:	2163
Facility Company:	Kelly Moore Paint Co

Map ID  
Direction  
Distance  
Elevation

MAP FINDINGS

Site

Database(s)

EDR ID Number  
EPA ID Number

**KELLY-MOORE PAINT CO (Continued)**

**U004040683**

Interaction: A  
Interaction 1: ENFORFNL  
Interaction 2: Enforcement Final  
Ecology Program: TOXICS  
Program Data: DMS  
Facility Alt.: Not reported  
Program ID: Not reported  
Date Interaction: 04/13/2006  
Date Interaction 3: 04/13/2006

Facility ID: 2163  
Facility Company: Kelly Moore Paint Co  
Interaction: A  
Interaction 1: ENFORFNL  
Interaction 2: Enforcement Final  
Ecology Program: TOXICS  
Program Data: DMS  
Facility Alt.: Not reported  
Program ID: Not reported  
Date Interaction: 04/13/2006  
Date Interaction 3: 04/13/2006

Facility ID: 2163  
Facility Company: Kelly Moore Paint Co  
Interaction: A  
Interaction 1: ENFORFNL  
Interaction 2: Enforcement Final  
Ecology Program: TOXICS  
Program Data: DMS  
Facility Alt.: Not reported  
Program ID: Not reported  
Date Interaction: 04/13/2006  
Date Interaction 3: 04/13/2006

Facility ID: 2163  
Facility Company: Kelly Moore Paint Co  
Interaction: A  
Interaction 1: ENFORFNL  
Interaction 2: Enforcement Final  
Ecology Program: TOXICS  
Program Data: DMS  
Facility Alt.: Not reported  
Program ID: Not reported  
Date Interaction: 04/13/2006  
Date Interaction 3: 04/13/2006

Facility ID: 2163  
Facility Company: Kelly Moore Paint Co  
Interaction: A  
Interaction 1: ENFORFNL  
Interaction 2: Enforcement Final  
Ecology Program: TOXICS  
Program Data: DMS  
Facility Alt.: Not reported  
Program ID: Not reported  
Date Interaction: 04/13/2006  
Date Interaction 3: 04/13/2006

Map ID  
Direction  
Distance  
Elevation

MAP FINDINGS

Site

Database(s)

EDR ID Number  
EPA ID Number

**KELLY-MOORE PAINT CO (Continued)**

**U004040683**

Facility ID: 2163  
Facility Company: Kelly Moore Paint Co  
Interaction: A  
Interaction 1: VOLCLNST  
Interaction 2: Voluntary Cleanup Sites  
Ecology Program: TOXICS  
Program Data: ISIS  
Facility Alt.: Kelly Moore Paint Co  
Program ID: NW2305  
Date Interaction: 07/20/2010  
Date Interaction 3: 07/20/2010

Facility ID: 2163  
Facility Company: Kelly Moore Paint Co  
Interaction: I  
Interaction 1: HWOTHER  
Interaction 2: Haz Waste Management Activity  
Ecology Program: HAZWASTE  
Program Data: TURBOWASTE  
Facility Alt.: Kelly Moore Paint Co  
Program ID: WAD059315069  
Date Interaction: 12/31/2010  
Date Interaction 3: 12/31/2010

Facility ID: 2163  
Facility Company: Kelly Moore Paint Co  
Interaction: I  
Interaction 1: HWG  
Interaction 2: Hazardous Waste Generator  
Ecology Program: HAZWASTE  
Program Data: TURBOWASTE  
Facility Alt.: Kelly Moore Paint Co  
Program ID: WAD059315069  
Date Interaction: 12/31/2009  
Date Interaction 3: 12/31/2009

Facility ID: 2163  
Facility Company: Kelly Moore Paint Co  
Interaction: A  
Interaction 1: HWOTHER  
Interaction 2: Haz Waste Management Activity  
Ecology Program: HAZWASTE  
Program Data: TURBOWASTE  
Facility Alt.: Kelly Moore Paint Co  
Program ID: WAD059315069  
Date Interaction: 12/31/2012  
Date Interaction 3: 12/31/2012

Facility/Site Interaction T: 3736  
Geographic Location Identifier (Alias Facid): 2163  
Interaction (Aka Env Int) Type Code: HWG  
Interaction (Aka Env Int) Description: Hazardous Waste Generator  
Interaction Status: A  
Federal Program Identifier: WAD059315069  
Interaction Start Date: 08/08/1980  
Interaction End Date: Not reported  
prgm\_facil: Not reported

Map ID  
Direction  
Distance  
Elevation

MAP FINDINGS

Site

Database(s)

EDR ID Number  
EPA ID Number

**KELLY-MOORE PAINT CO (Continued)**

**U004040683**

cur\_sys\_pr: HAZWASTE  
cur\_sys\_nm: TURBOWASTE  
  
Facility/Site Interaction T: 3737  
Geographic Location Identifier (Alias Facid): 2163  
Interaction (Aka Env Int) Type Code: TIER2  
Interaction (Aka Env Int) Description: Emergency/Haz Chem Rpt TIER2  
Interaction Status: A  
Federal Program Identifier: WAD059315069  
Interaction Start Date: 01/01/1987  
Interaction End Date: Not reported  
prgm\_facil: Not reported  
cur\_sys\_pr: HAZWASTE  
cur\_sys\_nm: EPCRA

Facility/Site Interaction T: 3738  
Geographic Location Identifier (Alias Facid): 2163  
Interaction (Aka Env Int) Type Code: TRI  
Interaction (Aka Env Int) Description: Toxics Release Inventory  
Interaction Status: A  
Federal Program Identifier: WAD059315069  
Interaction Start Date: 01/01/1987  
Interaction End Date: Not reported  
prgm\_facil: Not reported  
cur\_sys\_pr: HAZWASTE  
cur\_sys\_nm: EPCRA

Facility/Site Interaction T: 3739  
Geographic Location Identifier (Alias Facid): 2163  
Interaction (Aka Env Int) Type Code: TRI  
Interaction (Aka Env Int) Description: Toxics Release Inventory  
Interaction Status: A  
Federal Program Identifier: WAD059315069  
Interaction Start Date: 01/01/1989  
Interaction End Date: Not reported  
prgm\_facil: Not reported  
cur\_sys\_pr: HAZWASTE  
cur\_sys\_nm: EPCRA

Facility/Site Interaction T: 3740  
Geographic Location Identifier (Alias Facid): 2163  
Interaction (Aka Env Int) Type Code: HWP  
Interaction (Aka Env Int) Description: Hazardous Waste Planner  
Interaction Status: I  
Federal Program Identifier: WAD059315069  
Interaction Start Date: 01/01/1991  
Interaction End Date: 10/21/2009  
prgm\_facil: Not reported  
cur\_sys\_pr: HAZWASTE  
cur\_sys\_nm: HWPPRT

Facility/Site Interaction T: 3741  
Geographic Location Identifier (Alias Facid): 2163  
Interaction (Aka Env Int) Type Code: LUST  
Interaction (Aka Env Int) Description: LUST Facility  
Interaction Status: A  
Federal Program Identifier: 1945



Map ID  
Direction  
Distance  
Elevation

MAP FINDINGS

Site

Database(s)

EDR ID Number  
EPA ID Number

**KELLY-MOORE PAINT CO (Continued)**

**U004040683**

Interaction Start Date:	04/21/1994
Interaction End Date:	Not reported
prgm_facil:	Not reported
cur_sys_pr:	TOXICS
cur_sys_nm:	ISIS
Facility/Site Interaction T:	3742
Geographic Location Identifier (Alias Facid):	2163
Interaction (Aka Env Int) Type Code:	UST
Interaction (Aka Env Int) Description:	Underground Storage Tank
Interaction Status:	A
Federal Program Identifier:	1945
Interaction Start Date:	03/20/2000
Interaction End Date:	Not reported
prgm_facil:	Not reported
cur_sys_pr:	TOXICS
cur_sys_nm:	ISIS
Facility/Site Interaction T:	3743
Geographic Location Identifier (Alias Facid):	2163
Interaction (Aka Env Int) Type Code:	SCS
Interaction (Aka Env Int) Description:	State Cleanup Site
Interaction Status:	A
Federal Program Identifier:	Not reported
Interaction Start Date:	01/01/1900
Interaction End Date:	Not reported
prgm_facil:	Kelly Moore Paint Co
cur_sys_pr:	TOXICS
cur_sys_nm:	ISIS
Facility/Site Interaction T:	3744
Geographic Location Identifier (Alias Facid):	2163
Interaction (Aka Env Int) Type Code:	ENFORFNL
Interaction (Aka Env Int) Description:	Enforcement Final
Interaction Status:	A
Federal Program Identifier:	Not reported
Interaction Start Date:	04/13/2006
Interaction End Date:	Not reported
prgm_facil:	Not reported
cur_sys_pr:	TOXICS
cur_sys_nm:	DMS
Facility Id:	2163
Latitude:	47.5538996
Longitude:	-122.32100
Ecology Interest Type Code:	HWG
Facility ID:	2163
Facility Company:	Kelly Moore Paint Co
Interaction:	I
Interaction 1:	HWG
Interaction 2:	Hazardous Waste Generator
Ecology Program:	HAZWASTE
Program Data:	TURBOWASTE
Facility Alt.:	Not reported
Program ID:	WAD059315069
Date Interaction:	08/08/1980

Map ID  
Direction  
Distance  
Elevation

MAP FINDINGS

Site

Database(s)

EDR ID Number  
EPA ID Number

**KELLY-MOORE PAINT CO (Continued)**

**U004040683**

Date Interaction 3: 08/08/1980  
  
Facility ID: 2163  
Facility Company: Kelly Moore Paint Co  
Interaction: A  
Interaction 1: TIER2  
Interaction 2: Emergency/Haz Chem Rpt TIER2  
Ecology Program: HAZWASTE  
Program Data: EPCRA  
Facility Alt.: Not reported  
Program ID: WAD059315069  
Date Interaction: 01/01/1987  
Date Interaction 3: 01/01/1987

Facility ID: 2163  
Facility Company: Kelly Moore Paint Co  
Interaction: A  
Interaction 1: TRI  
Interaction 2: Toxics Release Inventory  
Ecology Program: HAZWASTE  
Program Data: EPCRA  
Facility Alt.: Not reported  
Program ID: WAD059315069  
Date Interaction: 01/01/1987  
Date Interaction 3: 01/01/1987

Facility ID: 2163  
Facility Company: Kelly Moore Paint Co  
Interaction: A  
Interaction 1: TRI  
Interaction 2: Toxics Release Inventory  
Ecology Program: HAZWASTE  
Program Data: EPCRA  
Facility Alt.: Not reported  
Program ID: WAD059315069  
Date Interaction: 01/01/1989  
Date Interaction 3: 01/01/1989

Facility ID: 2163  
Facility Company: Kelly Moore Paint Co  
Interaction: I  
Interaction 1: HWP  
Interaction 2: Hazardous Waste Planner  
Ecology Program: HAZWASTE  
Program Data: HWPPRT  
Facility Alt.: Not reported  
Program ID: WAD059315069  
Date Interaction: 01/01/1991  
Date Interaction 3: 01/01/1991

Facility ID: 2163  
Facility Company: Kelly Moore Paint Co  
Interaction: A  
Interaction 1: LUST  
Interaction 2: LUST Facility  
Ecology Program: TOXICS  
Program Data: ISIS

Map ID  
Direction  
Distance  
Elevation

MAP FINDINGS

Site

Database(s)

EDR ID Number  
EPA ID Number

**KELLY-MOORE PAINT CO (Continued)**

**U004040683**

Facility Alt.:	Not reported
Program ID:	1945
Date Interaction:	04/21/1994
Date Interaction 3:	04/21/1994
Facility ID:	2163
Facility Company:	Kelly Moore Paint Co
Interaction:	A
Interaction 1:	UST
Interaction 2:	Underground Storage Tank
Ecology Program:	TOXICS
Program Data:	ISIS
Facility Alt.:	Not reported
Program ID:	1945
Date Interaction:	03/20/2000
Date Interaction 3:	03/20/2000
Facility ID:	2163
Facility Company:	Kelly Moore Paint Co
Interaction:	A
Interaction 1:	SCS
Interaction 2:	State Cleanup Site
Ecology Program:	TOXICS
Program Data:	ISIS
Facility Alt.:	Kelly Moore Paint Co
Program ID:	Not reported
Date Interaction:	01/01/1900
Date Interaction 3:	01/01/1900
Facility ID:	2163
Facility Company:	Kelly Moore Paint Co
Interaction:	A
Interaction 1:	ENFORFNL
Interaction 2:	Enforcement Final
Ecology Program:	TOXICS
Program Data:	DMS
Facility Alt.:	Not reported
Program ID:	Not reported
Date Interaction:	04/13/2006
Date Interaction 3:	04/13/2006
Facility ID:	2163
Facility Company:	Kelly Moore Paint Co
Interaction:	A
Interaction 1:	ENFORFNL
Interaction 2:	Enforcement Final
Ecology Program:	TOXICS
Program Data:	DMS
Facility Alt.:	Not reported
Program ID:	Not reported
Date Interaction:	04/13/2006
Date Interaction 3:	04/13/2006
Facility ID:	2163
Facility Company:	Kelly Moore Paint Co
Interaction:	A
Interaction 1:	ENFORFNL

Map ID  
Direction  
Distance  
Elevation

MAP FINDINGS

Site

Database(s)

EDR ID Number  
EPA ID Number

**KELLY-MOORE PAINT CO (Continued)**

**U004040683**

Interaction 2: Enforcement Final  
Ecology Program: TOXICS  
Program Data: DMS  
Facility Alt.: Not reported  
Program ID: Not reported  
Date Interaction: 04/13/2006  
Date Interaction 3: 04/13/2006

Facility ID: 2163  
Facility Company: Kelly Moore Paint Co  
Interaction: A  
Interaction 1: ENFORFNL  
Interaction 2: Enforcement Final  
Ecology Program: TOXICS  
Program Data: DMS  
Facility Alt.: Not reported  
Program ID: Not reported  
Date Interaction: 04/13/2006  
Date Interaction 3: 04/13/2006

Facility ID: 2163  
Facility Company: Kelly Moore Paint Co  
Interaction: A  
Interaction 1: ENFORFNL  
Interaction 2: Enforcement Final  
Ecology Program: TOXICS  
Program Data: DMS  
Facility Alt.: Not reported  
Program ID: Not reported  
Date Interaction: 04/13/2006  
Date Interaction 3: 04/13/2006

Facility ID: 2163  
Facility Company: Kelly Moore Paint Co  
Interaction: A  
Interaction 1: ENFORFNL  
Interaction 2: Enforcement Final  
Ecology Program: TOXICS  
Program Data: DMS  
Facility Alt.: Not reported  
Program ID: Not reported  
Date Interaction: 04/13/2006  
Date Interaction 3: 04/13/2006

Facility ID: 2163  
Facility Company: Kelly Moore Paint Co  
Interaction: A  
Interaction 1: ENFORFNL  
Interaction 2: Enforcement Final  
Ecology Program: TOXICS  
Program Data: DMS  
Facility Alt.: Not reported  
Program ID: Not reported  
Date Interaction: 04/13/2006  
Date Interaction 3: 04/13/2006

Facility ID: 2163

Map ID  
Direction  
Distance  
Elevation

MAP FINDINGS

Site

Database(s)

EDR ID Number  
EPA ID Number

**KELLY-MOORE PAINT CO (Continued)**

**U004040683**

Facility Company:	Kelly Moore Paint Co
Interaction:	A
Interaction 1:	ENFORFNL
Interaction 2:	Enforcement Final
Ecology Program:	TOXICS
Program Data:	DMS
Facility Alt.:	Not reported
Program ID:	Not reported
Date Interaction:	04/13/2006
Date Interaction 3:	04/13/2006
Facility ID:	2163
Facility Company:	Kelly Moore Paint Co
Interaction:	A
Interaction 1:	ENFORFNL
Interaction 2:	Enforcement Final
Ecology Program:	TOXICS
Program Data:	DMS
Facility Alt.:	Not reported
Program ID:	Not reported
Date Interaction:	04/13/2006
Date Interaction 3:	04/13/2006
Facility ID:	2163
Facility Company:	Kelly Moore Paint Co
Interaction:	A
Interaction 1:	ENFORFNL
Interaction 2:	Enforcement Final
Ecology Program:	TOXICS
Program Data:	DMS
Facility Alt.:	Not reported
Program ID:	Not reported
Date Interaction:	04/13/2006
Date Interaction 3:	04/13/2006
Facility ID:	2163
Facility Company:	Kelly Moore Paint Co
Interaction:	A
Interaction 1:	VOLCLNST
Interaction 2:	Voluntary Cleanup Sites
Ecology Program:	TOXICS
Program Data:	ISIS
Facility Alt.:	Kelly Moore Paint Co
Program ID:	NW2305
Date Interaction:	07/20/2010
Date Interaction 3:	07/20/2010
Facility ID:	2163
Facility Company:	Kelly Moore Paint Co
Interaction:	I
Interaction 1:	HWOTHER
Interaction 2:	Haz Waste Management Activity
Ecology Program:	HAZWASTE
Program Data:	TURBOWASTE
Facility Alt.:	Kelly Moore Paint Co
Program ID:	WAD059315069
Date Interaction:	12/31/2010

Map ID  
Direction  
Distance  
Elevation

MAP FINDINGS

Site

Database(s)

EDR ID Number  
EPA ID Number

**KELLY-MOORE PAINT CO (Continued)**

**U004040683**

Date Interaction 3: 12/31/2010

Facility ID: 2163  
Facility Company: Kelly Moore Paint Co  
Interaction: I  
Interaction 1: HWG  
Interaction 2: Hazardous Waste Generator  
Ecology Program: HAZWASTE  
Program Data: TURBOWASTE  
Facility Alt.: Kelly Moore Paint Co  
Program ID: WAD059315069  
Date Interaction: 12/31/2009  
Date Interaction 3: 12/31/2009

Facility ID: 2163  
Facility Company: Kelly Moore Paint Co  
Interaction: A  
Interaction 1: HWOTHER  
Interaction 2: Haz Waste Management Activity  
Ecology Program: HAZWASTE  
Program Data: TURBOWASTE  
Facility Alt.: Kelly Moore Paint Co  
Program ID: WAD059315069  
Date Interaction: 12/31/2012  
Date Interaction 3: 12/31/2012

Facility/Site Interaction T: 3736  
Geographic Location Identifier (Alias Facid): 2163  
Interaction (Aka Env Int) Type Code: HWG  
Interaction (Aka Env Int) Description: Hazardous Waste Generator  
Interaction Status: A  
Federal Program Identifier: WAD059315069  
Interaction Start Date: 08/08/1980  
Interaction End Date: Not reported  
prgm\_facil: Not reported  
cur\_sys\_pr: HAZWASTE  
cur\_sys\_nm: TURBOWASTE

Facility/Site Interaction T: 3737  
Geographic Location Identifier (Alias Facid): 2163  
Interaction (Aka Env Int) Type Code: TIER2  
Interaction (Aka Env Int) Description: Emergency/Haz Chem Rpt TIER2  
Interaction Status: A  
Federal Program Identifier: WAD059315069  
Interaction Start Date: 01/01/1987  
Interaction End Date: Not reported  
prgm\_facil: Not reported  
cur\_sys\_pr: HAZWASTE  
cur\_sys\_nm: EPCRA

Facility/Site Interaction T: 3738  
Geographic Location Identifier (Alias Facid): 2163  
Interaction (Aka Env Int) Type Code: TRI  
Interaction (Aka Env Int) Description: Toxics Release Inventory  
Interaction Status: A  
Federal Program Identifier: WAD059315069  
Interaction Start Date: 01/01/1987

Map ID  
Direction  
Distance  
Elevation

MAP FINDINGS

Site

Database(s)

EDR ID Number  
EPA ID Number

**KELLY-MOORE PAINT CO (Continued)**

**U004040683**

Interaction End Date:	Not reported
prgm_facil:	Not reported
cur_sys_pr:	HAZWASTE
cur_sys_nm:	EPCRA
Facility/Site Interaction T:	3739
Geographic Location Identifier (Alias Facid):	2163
Interaction (Aka Env Int) Type Code:	TRI
Interaction (Aka Env Int) Description:	Toxics Release Inventory
Interaction Status:	A
Federal Program Identifier:	WAD059315069
Interaction Start Date:	01/01/1989
Interaction End Date:	Not reported
prgm_facil:	Not reported
cur_sys_pr:	HAZWASTE
cur_sys_nm:	EPCRA
Facility/Site Interaction T:	3740
Geographic Location Identifier (Alias Facid):	2163
Interaction (Aka Env Int) Type Code:	HWP
Interaction (Aka Env Int) Description:	Hazardous Waste Planner
Interaction Status:	I
Federal Program Identifier:	WAD059315069
Interaction Start Date:	01/01/1991
Interaction End Date:	10/21/2009
prgm_facil:	Not reported
cur_sys_pr:	HAZWASTE
cur_sys_nm:	HWPVRT
Facility/Site Interaction T:	3741
Geographic Location Identifier (Alias Facid):	2163
Interaction (Aka Env Int) Type Code:	LUST
Interaction (Aka Env Int) Description:	LUST Facility
Interaction Status:	A
Federal Program Identifier:	1945
Interaction Start Date:	04/21/1994
Interaction End Date:	Not reported
prgm_facil:	Not reported
cur_sys_pr:	TOXICS
cur_sys_nm:	ISIS
Facility/Site Interaction T:	3742
Geographic Location Identifier (Alias Facid):	2163
Interaction (Aka Env Int) Type Code:	UST
Interaction (Aka Env Int) Description:	Underground Storage Tank
Interaction Status:	A
Federal Program Identifier:	1945
Interaction Start Date:	03/20/2000
Interaction End Date:	Not reported
prgm_facil:	Not reported
cur_sys_pr:	TOXICS
cur_sys_nm:	ISIS
Facility/Site Interaction T:	3743
Geographic Location Identifier (Alias Facid):	2163
Interaction (Aka Env Int) Type Code:	SCS
Interaction (Aka Env Int) Description:	State Cleanup Site

Map ID  
Direction  
Distance  
Elevation

MAP FINDINGS

Site

Database(s)

EDR ID Number  
EPA ID Number

**KELLY-MOORE PAINT CO (Continued)**

**U004040683**

Interaction Status: A  
Federal Program Identifier: Not reported  
Interaction Start Date: 01/01/1900  
Interaction End Date: Not reported  
prgm\_facil: Kelly Moore Paint Co  
cur\_sys\_pr: TOXICS  
cur\_sys\_nm: ISIS

Facility/Site Interaction T: 3744  
Geographic Location Identifier (Alias Facid): 2163  
Interaction (Aka Env Int) Type Code: ENFORFNL  
Interaction (Aka Env Int) Description: Enforcement Final  
Interaction Status: A  
Federal Program Identifier: Not reported  
Interaction Start Date: 04/13/2006  
Interaction End Date: Not reported  
prgm\_facil: Not reported  
cur\_sys\_pr: TOXICS  
cur\_sys\_nm: DMS

Facility Id: 2163  
Latitude: 47.5538996  
Longitude: -122.32100  
Ecology Interest Type Code: LUST

Facility ID: 2163  
Facility Company: Kelly Moore Paint Co  
Interaction: I  
Interaction 1: HWG  
Interaction 2: Hazardous Waste Generator  
Ecology Program: HAZWASTE  
Program Data: TURBOWASTE  
Facility Alt.: Not reported  
Program ID: WAD059315069  
Date Interaction: 08/08/1980  
Date Interaction 3: 08/08/1980

Facility ID: 2163  
Facility Company: Kelly Moore Paint Co  
Interaction: A  
Interaction 1: TIER2  
Interaction 2: Emergency/Haz Chem Rpt TIER2  
Ecology Program: HAZWASTE  
Program Data: EPCRA  
Facility Alt.: Not reported  
Program ID: WAD059315069  
Date Interaction: 01/01/1987  
Date Interaction 3: 01/01/1987

Facility ID: 2163  
Facility Company: Kelly Moore Paint Co  
Interaction: A  
Interaction 1: TRI  
Interaction 2: Toxics Release Inventory  
Ecology Program: HAZWASTE  
Program Data: EPCRA  
Facility Alt.: Not reported



Map ID  
Direction  
Distance  
Elevation

MAP FINDINGS

Site

Database(s)

EDR ID Number  
EPA ID Number

**KELLY-MOORE PAINT CO (Continued)**

**U004040683**

Program ID:	WAD059315069
Date Interaction:	01/01/1987
Date Interaction 3:	01/01/1987
Facility ID:	2163
Facility Company:	Kelly Moore Paint Co
Interaction:	A
Interaction 1:	TRI
Interaction 2:	Toxics Release Inventory
Ecology Program:	HAZWASTE
Program Data:	EPCRA
Facility Alt.:	Not reported
Program ID:	WAD059315069
Date Interaction:	01/01/1989
Date Interaction 3:	01/01/1989
Facility ID:	2163
Facility Company:	Kelly Moore Paint Co
Interaction:	I
Interaction 1:	HWP
Interaction 2:	Hazardous Waste Planner
Ecology Program:	HAZWASTE
Program Data:	HWPPRT
Facility Alt.:	Not reported
Program ID:	WAD059315069
Date Interaction:	01/01/1991
Date Interaction 3:	01/01/1991
Facility ID:	2163
Facility Company:	Kelly Moore Paint Co
Interaction:	A
Interaction 1:	LUST
Interaction 2:	LUST Facility
Ecology Program:	TOXICS
Program Data:	ISIS
Facility Alt.:	Not reported
Program ID:	1945
Date Interaction:	04/21/1994
Date Interaction 3:	04/21/1994
Facility ID:	2163
Facility Company:	Kelly Moore Paint Co
Interaction:	A
Interaction 1:	UST
Interaction 2:	Underground Storage Tank
Ecology Program:	TOXICS
Program Data:	ISIS
Facility Alt.:	Not reported
Program ID:	1945
Date Interaction:	03/20/2000
Date Interaction 3:	03/20/2000
Facility ID:	2163
Facility Company:	Kelly Moore Paint Co
Interaction:	A
Interaction 1:	SCS
Interaction 2:	State Cleanup Site

Map ID  
Direction  
Distance  
Elevation

MAP FINDINGS

Site

Database(s)

EDR ID Number  
EPA ID Number

**KELLY-MOORE PAINT CO (Continued)**

**U004040683**

Ecology Program: TOXICS  
Program Data: ISIS  
Facility Alt.: Kelly Moore Paint Co  
Program ID: Not reported  
Date Interaction: 01/01/1900  
Date Interaction 3: 01/01/1900

Facility ID: 2163  
Facility Company: Kelly Moore Paint Co  
Interaction: A  
Interaction 1: ENFORFNL  
Interaction 2: Enforcement Final  
Ecology Program: TOXICS  
Program Data: DMS  
Facility Alt.: Not reported  
Program ID: Not reported  
Date Interaction: 04/13/2006  
Date Interaction 3: 04/13/2006

Facility ID: 2163  
Facility Company: Kelly Moore Paint Co  
Interaction: A  
Interaction 1: ENFORFNL  
Interaction 2: Enforcement Final  
Ecology Program: TOXICS  
Program Data: DMS  
Facility Alt.: Not reported  
Program ID: Not reported  
Date Interaction: 04/13/2006  
Date Interaction 3: 04/13/2006

Facility ID: 2163  
Facility Company: Kelly Moore Paint Co  
Interaction: A  
Interaction 1: ENFORFNL  
Interaction 2: Enforcement Final  
Ecology Program: TOXICS  
Program Data: DMS  
Facility Alt.: Not reported  
Program ID: Not reported  
Date Interaction: 04/13/2006  
Date Interaction 3: 04/13/2006

Facility ID: 2163  
Facility Company: Kelly Moore Paint Co  
Interaction: A  
Interaction 1: ENFORFNL  
Interaction 2: Enforcement Final  
Ecology Program: TOXICS  
Program Data: DMS  
Facility Alt.: Not reported  
Program ID: Not reported  
Date Interaction: 04/13/2006  
Date Interaction 3: 04/13/2006

Facility ID: 2163  
Facility Company: Kelly Moore Paint Co

Map ID  
Direction  
Distance  
Elevation

MAP FINDINGS

Site

Database(s)

EDR ID Number  
EPA ID Number

**KELLY-MOORE PAINT CO (Continued)**

**U004040683**

Interaction: A  
Interaction 1: ENFORFNL  
Interaction 2: Enforcement Final  
Ecology Program: TOXICS  
Program Data: DMS  
Facility Alt.: Not reported  
Program ID: Not reported  
Date Interaction: 04/13/2006  
Date Interaction 3: 04/13/2006

Facility ID: 2163  
Facility Company: Kelly Moore Paint Co  
Interaction: A  
Interaction 1: ENFORFNL  
Interaction 2: Enforcement Final  
Ecology Program: TOXICS  
Program Data: DMS  
Facility Alt.: Not reported  
Program ID: Not reported  
Date Interaction: 04/13/2006  
Date Interaction 3: 04/13/2006

Facility ID: 2163  
Facility Company: Kelly Moore Paint Co  
Interaction: A  
Interaction 1: ENFORFNL  
Interaction 2: Enforcement Final  
Ecology Program: TOXICS  
Program Data: DMS  
Facility Alt.: Not reported  
Program ID: Not reported  
Date Interaction: 04/13/2006  
Date Interaction 3: 04/13/2006

Facility ID: 2163  
Facility Company: Kelly Moore Paint Co  
Interaction: A  
Interaction 1: ENFORFNL  
Interaction 2: Enforcement Final  
Ecology Program: TOXICS  
Program Data: DMS  
Facility Alt.: Not reported  
Program ID: Not reported  
Date Interaction: 04/13/2006  
Date Interaction 3: 04/13/2006

Facility ID: 2163  
Facility Company: Kelly Moore Paint Co  
Interaction: A  
Interaction 1: ENFORFNL  
Interaction 2: Enforcement Final  
Ecology Program: TOXICS  
Program Data: DMS  
Facility Alt.: Not reported  
Program ID: Not reported  
Date Interaction: 04/13/2006  
Date Interaction 3: 04/13/2006

Map ID  
Direction  
Distance  
Elevation

MAP FINDINGS

Site

Database(s)

EDR ID Number  
EPA ID Number

**KELLY-MOORE PAINT CO (Continued)**

**U004040683**

Facility ID:	2163
Facility Company:	Kelly Moore Paint Co
Interaction:	A
Interaction 1:	ENFORFNL
Interaction 2:	Enforcement Final
Ecology Program:	TOXICS
Program Data:	DMS
Facility Alt.:	Not reported
Program ID:	Not reported
Date Interaction:	04/13/2006
Date Interaction 3:	04/13/2006
Facility ID:	2163
Facility Company:	Kelly Moore Paint Co
Interaction:	A
Interaction 1:	VOLCLNST
Interaction 2:	Voluntary Cleanup Sites
Ecology Program:	TOXICS
Program Data:	ISIS
Facility Alt.:	Kelly Moore Paint Co
Program ID:	NW2305
Date Interaction:	07/20/2010
Date Interaction 3:	07/20/2010
Facility ID:	2163
Facility Company:	Kelly Moore Paint Co
Interaction:	I
Interaction 1:	HWOTHER
Interaction 2:	Haz Waste Management Activity
Ecology Program:	HAZWASTE
Program Data:	TURBOWASTE
Facility Alt.:	Kelly Moore Paint Co
Program ID:	WAD059315069
Date Interaction:	12/31/2010
Date Interaction 3:	12/31/2010
Facility ID:	2163
Facility Company:	Kelly Moore Paint Co
Interaction:	I
Interaction 1:	HWG
Interaction 2:	Hazardous Waste Generator
Ecology Program:	HAZWASTE
Program Data:	TURBOWASTE
Facility Alt.:	Kelly Moore Paint Co
Program ID:	WAD059315069
Date Interaction:	12/31/2009
Date Interaction 3:	12/31/2009
Facility ID:	2163
Facility Company:	Kelly Moore Paint Co
Interaction:	A
Interaction 1:	HWOTHER
Interaction 2:	Haz Waste Management Activity
Ecology Program:	HAZWASTE
Program Data:	TURBOWASTE
Facility Alt.:	Kelly Moore Paint Co
Program ID:	WAD059315069

Map ID  
Direction  
Distance  
Elevation

MAP FINDINGS

Site

Database(s)

EDR ID Number  
EPA ID Number

**KELLY-MOORE PAINT CO (Continued)**

**U004040683**

Date Interaction: 12/31/2012  
Date Interaction 3: 12/31/2012

Facility/Site Interaction T: 3736  
Geographic Location Identifier (Alias Facid): 2163  
Interaction (Aka Env Int) Type Code: HWG  
Interaction (Aka Env Int) Description: Hazardous Waste Generator  
Interaction Status: A  
Federal Program Identifier: WAD059315069  
Interaction Start Date: 08/08/1980  
Interaction End Date: Not reported  
prgm\_facil: Not reported  
cur\_sys\_pr: HAZWASTE  
cur\_sys\_nm: TURBOWASTE

Facility/Site Interaction T: 3737  
Geographic Location Identifier (Alias Facid): 2163  
Interaction (Aka Env Int) Type Code: TIER2  
Interaction (Aka Env Int) Description: Emergency/Haz Chem Rpt TIER2  
Interaction Status: A  
Federal Program Identifier: WAD059315069  
Interaction Start Date: 01/01/1987  
Interaction End Date: Not reported  
prgm\_facil: Not reported  
cur\_sys\_pr: HAZWASTE  
cur\_sys\_nm: EPCRA

Facility/Site Interaction T: 3738  
Geographic Location Identifier (Alias Facid): 2163  
Interaction (Aka Env Int) Type Code: TRI  
Interaction (Aka Env Int) Description: Toxics Release Inventory  
Interaction Status: A  
Federal Program Identifier: WAD059315069  
Interaction Start Date: 01/01/1987  
Interaction End Date: Not reported  
prgm\_facil: Not reported  
cur\_sys\_pr: HAZWASTE  
cur\_sys\_nm: EPCRA

Facility/Site Interaction T: 3739  
Geographic Location Identifier (Alias Facid): 2163  
Interaction (Aka Env Int) Type Code: TRI  
Interaction (Aka Env Int) Description: Toxics Release Inventory  
Interaction Status: A  
Federal Program Identifier: WAD059315069  
Interaction Start Date: 01/01/1989  
Interaction End Date: Not reported  
prgm\_facil: Not reported  
cur\_sys\_pr: HAZWASTE  
cur\_sys\_nm: EPCRA

Facility/Site Interaction T: 3740  
Geographic Location Identifier (Alias Facid): 2163  
Interaction (Aka Env Int) Type Code: HWP  
Interaction (Aka Env Int) Description: Hazardous Waste Planner  
Interaction Status: I  
Federal Program Identifier: WAD059315069

Map ID  
Direction  
Distance  
Elevation

MAP FINDINGS

Site

Database(s)

EDR ID Number  
EPA ID Number

**KELLY-MOORE PAINT CO (Continued)**

**U004040683**

Interaction Start Date: 01/01/1991  
Interaction End Date: 10/21/2009  
prgm\_facil: Not reported  
cur\_sys\_pr: HAZWASTE  
cur\_sys\_nm: HWPPRT

Facility/Site Interaction T: 3741  
Geographic Location Identifier (Alias Facid): 2163  
Interaction (Aka Env Int) Type Code: LUST  
Interaction (Aka Env Int) Description: LUST Facility  
Interaction Status: A  
Federal Program Identifier: 1945  
Interaction Start Date: 04/21/1994  
Interaction End Date: Not reported  
prgm\_facil: Not reported  
cur\_sys\_pr: TOXICS  
cur\_sys\_nm: ISIS

Facility/Site Interaction T: 3742  
Geographic Location Identifier (Alias Facid): 2163  
Interaction (Aka Env Int) Type Code: UST  
Interaction (Aka Env Int) Description: Underground Storage Tank  
Interaction Status: A  
Federal Program Identifier: 1945  
Interaction Start Date: 03/20/2000  
Interaction End Date: Not reported  
prgm\_facil: Not reported  
cur\_sys\_pr: TOXICS  
cur\_sys\_nm: ISIS

Facility/Site Interaction T: 3743  
Geographic Location Identifier (Alias Facid): 2163  
Interaction (Aka Env Int) Type Code: SCS  
Interaction (Aka Env Int) Description: State Cleanup Site  
Interaction Status: A  
Federal Program Identifier: Not reported  
Interaction Start Date: 01/01/1900  
Interaction End Date: Not reported  
prgm\_facil: Kelly Moore Paint Co  
cur\_sys\_pr: TOXICS  
cur\_sys\_nm: ISIS

Facility/Site Interaction T: 3744  
Geographic Location Identifier (Alias Facid): 2163  
Interaction (Aka Env Int) Type Code: ENFORFNL  
Interaction (Aka Env Int) Description: Enforcement Final  
Interaction Status: A  
Federal Program Identifier: Not reported  
Interaction Start Date: 04/13/2006  
Interaction End Date: Not reported  
prgm\_facil: Not reported  
cur\_sys\_pr: TOXICS  
cur\_sys\_nm: DMS

Facility Id: 2163  
Latitude: 47.5538996

Map ID  
Direction  
Distance  
Elevation

MAP FINDINGS

Site

Database(s)

EDR ID Number  
EPA ID Number

**KELLY-MOORE PAINT CO (Continued)**

**U004040683**

Longitude: -122.32100  
Ecology Interest Type Code: SCS  
Facility ID: 2163  
Facility Company: Kelly Moore Paint Co  
Interaction: I  
Interaction 1: HWG  
Interaction 2: Hazardous Waste Generator  
Ecology Program: HAZWASTE  
Program Data: TURBOWASTE  
Facility Alt.: Not reported  
Program ID: WAD059315069  
Date Interaction: 08/08/1980  
Date Interaction 3: 08/08/1980

Facility ID: 2163  
Facility Company: Kelly Moore Paint Co  
Interaction: A  
Interaction 1: TIER2  
Interaction 2: Emergency/Haz Chem Rpt TIER2  
Ecology Program: HAZWASTE  
Program Data: EPCRA  
Facility Alt.: Not reported  
Program ID: WAD059315069  
Date Interaction: 01/01/1987  
Date Interaction 3: 01/01/1987

Facility ID: 2163  
Facility Company: Kelly Moore Paint Co  
Interaction: A  
Interaction 1: TRI  
Interaction 2: Toxics Release Inventory  
Ecology Program: HAZWASTE  
Program Data: EPCRA  
Facility Alt.: Not reported  
Program ID: WAD059315069  
Date Interaction: 01/01/1987  
Date Interaction 3: 01/01/1987

Facility ID: 2163  
Facility Company: Kelly Moore Paint Co  
Interaction: A  
Interaction 1: TRI  
Interaction 2: Toxics Release Inventory  
Ecology Program: HAZWASTE  
Program Data: EPCRA  
Facility Alt.: Not reported  
Program ID: WAD059315069  
Date Interaction: 01/01/1989  
Date Interaction 3: 01/01/1989

Facility ID: 2163  
Facility Company: Kelly Moore Paint Co  
Interaction: I  
Interaction 1: HWP  
Interaction 2: Hazardous Waste Planner  
Ecology Program: HAZWASTE  
Program Data: HWPPRT

Map ID  
Direction  
Distance  
Elevation

MAP FINDINGS

Site

Database(s)

EDR ID Number  
EPA ID Number

**KELLY-MOORE PAINT CO (Continued)**

**U004040683**

Facility Alt.:	Not reported
Program ID:	WAD059315069
Date Interaction:	01/01/1991
Date Interaction 3:	01/01/1991
Facility ID:	2163
Facility Company:	Kelly Moore Paint Co
Interaction:	A
Interaction 1:	LUST
Interaction 2:	LUST Facility
Ecology Program:	TOXICS
Program Data:	ISIS
Facility Alt.:	Not reported
Program ID:	1945
Date Interaction:	04/21/1994
Date Interaction 3:	04/21/1994
Facility ID:	2163
Facility Company:	Kelly Moore Paint Co
Interaction:	A
Interaction 1:	UST
Interaction 2:	Underground Storage Tank
Ecology Program:	TOXICS
Program Data:	ISIS
Facility Alt.:	Not reported
Program ID:	1945
Date Interaction:	03/20/2000
Date Interaction 3:	03/20/2000
Facility ID:	2163
Facility Company:	Kelly Moore Paint Co
Interaction:	A
Interaction 1:	SCS
Interaction 2:	State Cleanup Site
Ecology Program:	TOXICS
Program Data:	ISIS
Facility Alt.:	Kelly Moore Paint Co
Program ID:	Not reported
Date Interaction:	01/01/1900
Date Interaction 3:	01/01/1900
Facility ID:	2163
Facility Company:	Kelly Moore Paint Co
Interaction:	A
Interaction 1:	ENFORFNL
Interaction 2:	Enforcement Final
Ecology Program:	TOXICS
Program Data:	DMS
Facility Alt.:	Not reported
Program ID:	Not reported
Date Interaction:	04/13/2006
Date Interaction 3:	04/13/2006
Facility ID:	2163
Facility Company:	Kelly Moore Paint Co
Interaction:	A
Interaction 1:	ENFORFNL



Map ID  
Direction  
Distance  
Elevation

MAP FINDINGS

Site

Database(s)

EDR ID Number  
EPA ID Number

**KELLY-MOORE PAINT CO (Continued)**

**U004040683**

Interaction 2: Enforcement Final  
Ecology Program: TOXICS  
Program Data: DMS  
Facility Alt.: Not reported  
Program ID: Not reported  
Date Interaction: 04/13/2006  
Date Interaction 3: 04/13/2006

Facility ID: 2163  
Facility Company: Kelly Moore Paint Co  
Interaction: A  
Interaction 1: ENFORFNL  
Interaction 2: Enforcement Final  
Ecology Program: TOXICS  
Program Data: DMS  
Facility Alt.: Not reported  
Program ID: Not reported  
Date Interaction: 04/13/2006  
Date Interaction 3: 04/13/2006

Facility ID: 2163  
Facility Company: Kelly Moore Paint Co  
Interaction: A  
Interaction 1: ENFORFNL  
Interaction 2: Enforcement Final  
Ecology Program: TOXICS  
Program Data: DMS  
Facility Alt.: Not reported  
Program ID: Not reported  
Date Interaction: 04/13/2006  
Date Interaction 3: 04/13/2006

Facility ID: 2163  
Facility Company: Kelly Moore Paint Co  
Interaction: A  
Interaction 1: ENFORFNL  
Interaction 2: Enforcement Final  
Ecology Program: TOXICS  
Program Data: DMS  
Facility Alt.: Not reported  
Program ID: Not reported  
Date Interaction: 04/13/2006  
Date Interaction 3: 04/13/2006

Facility ID: 2163  
Facility Company: Kelly Moore Paint Co  
Interaction: A  
Interaction 1: ENFORFNL  
Interaction 2: Enforcement Final  
Ecology Program: TOXICS  
Program Data: DMS  
Facility Alt.: Not reported  
Program ID: Not reported  
Date Interaction: 04/13/2006  
Date Interaction 3: 04/13/2006

Facility ID: 2163

Map ID  
Direction  
Distance  
Elevation

MAP FINDINGS

Site

Database(s)

EDR ID Number  
EPA ID Number

**KELLY-MOORE PAINT CO (Continued)**

**U004040683**

Facility Company:	Kelly Moore Paint Co
Interaction:	A
Interaction 1:	ENFORFNL
Interaction 2:	Enforcement Final
Ecology Program:	TOXICS
Program Data:	DMS
Facility Alt.:	Not reported
Program ID:	Not reported
Date Interaction:	04/13/2006
Date Interaction 3:	04/13/2006
Facility ID:	2163
Facility Company:	Kelly Moore Paint Co
Interaction:	A
Interaction 1:	ENFORFNL
Interaction 2:	Enforcement Final
Ecology Program:	TOXICS
Program Data:	DMS
Facility Alt.:	Not reported
Program ID:	Not reported
Date Interaction:	04/13/2006
Date Interaction 3:	04/13/2006
Facility ID:	2163
Facility Company:	Kelly Moore Paint Co
Interaction:	A
Interaction 1:	ENFORFNL
Interaction 2:	Enforcement Final
Ecology Program:	TOXICS
Program Data:	DMS
Facility Alt.:	Not reported
Program ID:	Not reported
Date Interaction:	04/13/2006
Date Interaction 3:	04/13/2006
Facility ID:	2163
Facility Company:	Kelly Moore Paint Co
Interaction:	A
Interaction 1:	ENFORFNL
Interaction 2:	Enforcement Final
Ecology Program:	TOXICS
Program Data:	DMS
Facility Alt.:	Not reported
Program ID:	Not reported
Date Interaction:	04/13/2006
Date Interaction 3:	04/13/2006
Facility ID:	2163
Facility Company:	Kelly Moore Paint Co
Interaction:	A
Interaction 1:	VOLCLNST
Interaction 2:	Voluntary Cleanup Sites
Ecology Program:	TOXICS
Program Data:	ISIS
Facility Alt.:	Kelly Moore Paint Co
Program ID:	NW2305
Date Interaction:	07/20/2010

Map ID  
Direction  
Distance  
Elevation

MAP FINDINGS

Site

Database(s)

EDR ID Number  
EPA ID Number

**KELLY-MOORE PAINT CO (Continued)**

**U004040683**

Date Interaction 3: 07/20/2010

Facility ID: 2163  
Facility Company: Kelly Moore Paint Co  
Interaction: I  
Interaction 1: HWOTHER  
Interaction 2: Haz Waste Management Activity  
Ecology Program: HAZWASTE  
Program Data: TURBOWASTE  
Facility Alt.: Kelly Moore Paint Co  
Program ID: WAD059315069  
Date Interaction: 12/31/2010  
Date Interaction 3: 12/31/2010

Facility ID: 2163  
Facility Company: Kelly Moore Paint Co  
Interaction: I  
Interaction 1: HWG  
Interaction 2: Hazardous Waste Generator  
Ecology Program: HAZWASTE  
Program Data: TURBOWASTE  
Facility Alt.: Kelly Moore Paint Co  
Program ID: WAD059315069  
Date Interaction: 12/31/2009  
Date Interaction 3: 12/31/2009

Facility ID: 2163  
Facility Company: Kelly Moore Paint Co  
Interaction: A  
Interaction 1: HWOTHER  
Interaction 2: Haz Waste Management Activity  
Ecology Program: HAZWASTE  
Program Data: TURBOWASTE  
Facility Alt.: Kelly Moore Paint Co  
Program ID: WAD059315069  
Date Interaction: 12/31/2012  
Date Interaction 3: 12/31/2012

Facility/Site Interaction T: 3736  
Geographic Location Identifier (Alias Facid): 2163  
Interaction (Aka Env Int) Type Code: HWG  
Interaction (Aka Env Int) Description: Hazardous Waste Generator  
Interaction Status: A  
Federal Program Identifier: WAD059315069  
Interaction Start Date: 08/08/1980  
Interaction End Date: Not reported  
prgm\_facil: Not reported  
cur\_sys\_pr: HAZWASTE  
cur\_sys\_nm: TURBOWASTE

Facility/Site Interaction T: 3737  
Geographic Location Identifier (Alias Facid): 2163  
Interaction (Aka Env Int) Type Code: TIER2  
Interaction (Aka Env Int) Description: Emergency/Haz Chem Rpt TIER2  
Interaction Status: A  
Federal Program Identifier: WAD059315069  
Interaction Start Date: 01/01/1987

Map ID  
Direction  
Distance  
Elevation

MAP FINDINGS

Site

Database(s)

EDR ID Number  
EPA ID Number

**KELLY-MOORE PAINT CO (Continued)**

**U004040683**

Interaction End Date:	Not reported
prgm_facil:	Not reported
cur_sys_pr:	HAZWASTE
cur_sys_nm:	EPCRA
Facility/Site Interaction T:	3738
Geographic Location Identifier (Alias Facid):	2163
Interaction (Aka Env Int) Type Code:	TRI
Interaction (Aka Env Int) Description:	Toxics Release Inventory
Interaction Status:	A
Federal Program Identifier:	WAD059315069
Interaction Start Date:	01/01/1987
Interaction End Date:	Not reported
prgm_facil:	Not reported
cur_sys_pr:	HAZWASTE
cur_sys_nm:	EPCRA
Facility/Site Interaction T:	3739
Geographic Location Identifier (Alias Facid):	2163
Interaction (Aka Env Int) Type Code:	TRI
Interaction (Aka Env Int) Description:	Toxics Release Inventory
Interaction Status:	A
Federal Program Identifier:	WAD059315069
Interaction Start Date:	01/01/1989
Interaction End Date:	Not reported
prgm_facil:	Not reported
cur_sys_pr:	HAZWASTE
cur_sys_nm:	EPCRA
Facility/Site Interaction T:	3740
Geographic Location Identifier (Alias Facid):	2163
Interaction (Aka Env Int) Type Code:	HWP
Interaction (Aka Env Int) Description:	Hazardous Waste Planner
Interaction Status:	I
Federal Program Identifier:	WAD059315069
Interaction Start Date:	01/01/1991
Interaction End Date:	10/21/2009
prgm_facil:	Not reported
cur_sys_pr:	HAZWASTE
cur_sys_nm:	HWPVRT
Facility/Site Interaction T:	3741
Geographic Location Identifier (Alias Facid):	2163
Interaction (Aka Env Int) Type Code:	LUST
Interaction (Aka Env Int) Description:	LUST Facility
Interaction Status:	A
Federal Program Identifier:	1945
Interaction Start Date:	04/21/1994
Interaction End Date:	Not reported
prgm_facil:	Not reported
cur_sys_pr:	TOXICS
cur_sys_nm:	ISIS
Facility/Site Interaction T:	3742
Geographic Location Identifier (Alias Facid):	2163
Interaction (Aka Env Int) Type Code:	UST
Interaction (Aka Env Int) Description:	Underground Storage Tank

Map ID  
Direction  
Distance  
Elevation

MAP FINDINGS

Site

Database(s)

EDR ID Number  
EPA ID Number

**KELLY-MOORE PAINT CO (Continued)**

**U004040683**

Interaction Status: A  
Federal Program Identifier: 1945  
Interaction Start Date: 03/20/2000  
Interaction End Date: Not reported  
prgm\_facil: Not reported  
cur\_sys\_pr: TOXICS  
cur\_sys\_nm: ISIS

Facility/Site Interaction T: 3743  
Geographic Location Identifier (Alias Facid): 2163  
Interaction (Aka Env Int) Type Code: SCS  
Interaction (Aka Env Int) Description: State Cleanup Site  
Interaction Status: A  
Federal Program Identifier: Not reported  
Interaction Start Date: 01/01/1900  
Interaction End Date: Not reported  
prgm\_facil: Kelly Moore Paint Co  
cur\_sys\_pr: TOXICS  
cur\_sys\_nm: ISIS

Facility/Site Interaction T: 3744  
Geographic Location Identifier (Alias Facid): 2163  
Interaction (Aka Env Int) Type Code: ENFORFNL  
Interaction (Aka Env Int) Description: Enforcement Final  
Interaction Status: A  
Federal Program Identifier: Not reported  
Interaction Start Date: 04/13/2006  
Interaction End Date: Not reported  
prgm\_facil: Not reported  
cur\_sys\_pr: TOXICS  
cur\_sys\_nm: DMS

**LUST:**

Facility ID: 2163  
Facility Status: Cleanup Started  
Cleanup Site ID: 5064  
Cleanup Unit Type: Upland  
Process Type: Voluntary Cleanup Program  
Alternate Name: PRESERVATIVE PAINT CO  
Release Status Date: 06/01/1995  
Site Response Unit Code: Northwest  
Lat/Long: 47.5538996 / -122.32100

**UST:**

Facility ID: 2163  
Site Id: 1945  
UBI: 6000458970010002  
Phone Number: 6506104115  
Decimal Latitude: 47.553899664180399  
Decimal Longitude: -122.3210096998

Tank Name: 1  
Tag Number: A3614  
Tank Status: Removed  
Tank Status Date: 12/10/1999

Map ID  
Direction  
Distance  
Elevation

MAP FINDINGS

Site

Database(s)

EDR ID Number  
EPA ID Number

**KELLY-MOORE PAINT CO (Continued)**

**U004040683**

Tank Install Date: 00/17/1997  
Tank Closure Date: 12/21/2009  
Capacity Range: 5,000 to 9,999 Gallons  
Tank Permit Expiration Date: 04/30/2010  
Tank Upgrade Date: 11/17/1997  
Tank Spill Prevention: Spill Bucket/Spill Box  
Tank Overfill Prevention: Overfill Alarm  
Tank Material: Steel Clad with Corrosion Resistant Composite  
Tank Construction: Double Wall Tank  
Tank Tightness Test: Every 5 Years  
Tank Corrosion Protection: Corrosion Resistant  
Tank Manifold: Not reported  
Tank Release Detection: Manual Inventory Control (daily)  
Tank SFC Type: Not reported  
Pipe Material: Fiberglass  
Pipe Construction: Secondary Containment  
Pipe Primary Release Detection: Interstitial Monitoring (or Sump Sensor)  
Pipe Second Release Detection: Not reported  
Pipe Corrosion Protection: Corrosion Resistant  
Pipe Pumping System: Pressurized System  
Responsible Unit: NORTHWEST  
Dispenser/Pump SFC Type: Not reported

Tank Name: 2  
Tag Number: A3614  
Tank Status: Removed  
Tank Status Date: 12/10/1999  
Tank Install Date: 00/17/1997  
Tank Closure Date: 12/21/2009  
Capacity Range: 5,000 to 9,999 Gallons  
Tank Permit Expiration Date: 04/30/2010  
Tank Upgrade Date: 11/17/1997  
Tank Spill Prevention: Spill Bucket/Spill Box  
Tank Overfill Prevention: Overfill Alarm  
Tank Material: Steel Clad with Corrosion Resistant Composite  
Tank Construction: Double Wall Tank  
Tank Tightness Test: Every 5 Years  
Tank Corrosion Protection: Corrosion Resistant  
Tank Manifold: Not reported  
Tank Release Detection: Manual Inventory Control (daily)  
Tank SFC Type: Not reported  
Pipe Material: Fiberglass  
Pipe Construction: Secondary Containment  
Pipe Primary Release Detection: Interstitial Monitoring (or Sump Sensor)  
Pipe Second Release Detection: Not reported  
Pipe Corrosion Protection: Corrosion Resistant  
Pipe Pumping System: Pressurized System  
Responsible Unit: NORTHWEST  
Dispenser/Pump SFC Type: Not reported

Tank Name: 21  
Tag Number: A3614  
Tank Status: Removed  
Tank Status Date: 08/06/1996  
Tank Install Date: 00/01/1984

Map ID  
Direction  
Distance  
Elevation

MAP FINDINGS

Site

Database(s)

EDR ID Number  
EPA ID Number

**KELLY-MOORE PAINT CO (Continued)**

**U004040683**

Tank Closure Date: Not reported  
Capacity Range: 5,000 to 9,999 Gallons  
Tank Permit Expiration Date: 06/30/1998  
Tank Upgrade Date: Not reported  
Tank Spill Prevention: None  
Tank Overfill Prevention: None  
Tank Material: Dielectric Coated Steel  
Tank Construction: Single Wall Tank  
Tank Tightness Test: Annual  
Tank Corrosion Protection: Sacrificial Anode  
Tank Manifold: Not reported  
Tank Release Detection: Not reported  
Tank SFC Type: Not reported  
Pipe Material: Not reported  
Pipe Construction: Secondary Containment  
Pipe Primary Release Detection: Automatic Line Leak Detector (ALLD)  
Pipe Second Release Detection: Not reported  
Pipe Corrosion Protection: None  
Pipe Pumping System: Pressurized System  
Responsible Unit: NORTHWEST  
Dispencer/Pump SFC Type: Not reported

Tank Name: 22  
Tag Number: A3614  
Tank Status: Removed  
Tank Status Date: 08/06/1996  
Tank Install Date: 00/01/1984  
Tank Closure Date: Not reported  
Capacity Range: 5,000 to 9,999 Gallons  
Tank Permit Expiration Date: 06/30/1998  
Tank Upgrade Date: Not reported  
Tank Spill Prevention: None  
Tank Overfill Prevention: None  
Tank Material: Dielectric Coated Steel  
Tank Construction: Single Wall Tank  
Tank Tightness Test: Annual  
Tank Corrosion Protection: Sacrificial Anode  
Tank Manifold: Not reported  
Tank Release Detection: Not reported  
Tank SFC Type: Not reported  
Pipe Material: Not reported  
Pipe Construction: Secondary Containment  
Pipe Primary Release Detection: Interstitial Monitoring (or Sump Sensor)  
Pipe Second Release Detection: Not reported  
Pipe Corrosion Protection: None  
Pipe Pumping System: Pressurized System  
Responsible Unit: NORTHWEST  
Dispencer/Pump SFC Type: Not reported

Tank Name: 23  
Tag Number: A3614  
Tank Status: Removed  
Tank Status Date: 08/06/1996  
Tank Install Date: 00/01/1984  
Tank Closure Date: Not reported

Map ID  
Direction  
Distance  
Elevation

MAP FINDINGS

Site

Database(s)

EDR ID Number  
EPA ID Number

**KELLY-MOORE PAINT CO (Continued)**

**U004040683**

Capacity Range: 5,000 to 9,999 Gallons  
Tank Permit Expiration Date: 06/30/1998  
Tank Upgrade Date: Not reported  
Tank Spill Prevention: None  
Tank Overfill Prevention: None  
Tank Material: Dielectric Coated Steel  
Tank Construction: Single Wall Tank  
Tank Tightness Test: Annual  
Tank Corrosion Protection: Sacrificial Anode  
Tank Manifold: Not reported  
Tank Release Detection: Not reported  
Tank SFC Type: Not reported  
Pipe Material: Not reported  
Pipe Construction: Secondary Containment  
Pipe Primary Release Detection: Interstitial Monitoring (or Sump Sensor)  
Pipe Second Release Detection: Not reported  
Pipe Corrosion Protection: None  
Pipe Pumping System: Pressurized System  
Responsible Unit: NORTHWEST  
Dispencer/Pump SFC Type: Not reported

Tank Name: 24  
Tag Number: A3614  
Tank Status: Removed  
Tank Status Date: 08/06/1996  
Tank Install Date: 00/01/1984  
Tank Closure Date: Not reported  
Capacity Range: 5,000 to 9,999 Gallons  
Tank Permit Expiration Date: 06/30/1998  
Tank Upgrade Date: Not reported  
Tank Spill Prevention: None  
Tank Overfill Prevention: None  
Tank Material: Dielectric Coated Steel  
Tank Construction: Single Wall Tank  
Tank Tightness Test: Annual  
Tank Corrosion Protection: Sacrificial Anode  
Tank Manifold: Not reported  
Tank Release Detection: Not reported  
Tank SFC Type: Not reported  
Pipe Material: Not reported  
Pipe Construction: Secondary Containment  
Pipe Primary Release Detection: Interstitial Monitoring (or Sump Sensor)  
Pipe Second Release Detection: Not reported  
Pipe Corrosion Protection: None  
Pipe Pumping System: Pressurized System  
Responsible Unit: NORTHWEST  
Dispencer/Pump SFC Type: Not reported

Tank Name: 25  
Tag Number: A3614  
Tank Status: Removed  
Tank Status Date: 08/06/1996  
Tank Install Date: 00/01/1984  
Tank Closure Date: Not reported  
Capacity Range: 5,000 to 9,999 Gallons



Map ID  
Direction  
Distance  
Elevation

MAP FINDINGS

Site

Database(s)

EDR ID Number  
EPA ID Number

**KELLY-MOORE PAINT CO (Continued)**

**U004040683**

Tank Permit Expiration Date: 06/30/1998  
Tank Upgrade Date: Not reported  
Tank Spill Prevention: None  
Tank Overfill Prevention: None  
Tank Material: Dielectric Coated Steel  
Tank Construction: Single Wall Tank  
Tank Tightness Test: Annual  
Tank Corrosion Protection: Sacrificial Anode  
Tank Manifold: Not reported  
Tank Release Detection: Not reported  
Tank SFC Type: Not reported  
Pipe Material: Not reported  
Pipe Construction: Secondary Containment  
Pipe Primary Release Detection: Interstitial Monitoring (or Sump Sensor)  
Pipe Second Release Detection: Not reported  
Pipe Corrosion Protection: None  
Pipe Pumping System: Pressurized System  
Responsible Unit: NORTHWEST  
Dispenser/Pump SFC Type: Not reported

Tank Name: 26  
Tag Number: A3614  
Tank Status: Removed  
Tank Status Date: 08/06/1996  
Tank Install Date: 00/01/1984  
Tank Closure Date: 12/21/2009  
Capacity Range: 5,000 to 9,999 Gallons  
Tank Permit Expiration Date: 06/30/1998  
Tank Upgrade Date: Not reported  
Tank Spill Prevention: None  
Tank Overfill Prevention: None  
Tank Material: Dielectric Coated Steel  
Tank Construction: Single Wall Tank  
Tank Tightness Test: Annual  
Tank Corrosion Protection: Sacrificial Anode  
Tank Manifold: Not reported  
Tank Release Detection: Not reported  
Tank SFC Type: Not reported  
Pipe Material: Not reported  
Pipe Construction: Secondary Containment  
Pipe Primary Release Detection: Interstitial Monitoring (or Sump Sensor)  
Pipe Second Release Detection: Not reported  
Pipe Corrosion Protection: None  
Pipe Pumping System: Pressurized System  
Responsible Unit: NORTHWEST  
Dispenser/Pump SFC Type: Not reported

Tank Name: 3  
Tag Number: A3614  
Tank Status: Removed  
Tank Status Date: 12/10/1999  
Tank Install Date: 00/18/1997  
Tank Closure Date: 12/21/2009  
Capacity Range: 5,000 to 9,999 Gallons  
Tank Permit Expiration Date: 04/30/2010

Map ID  
Direction  
Distance  
Elevation

MAP FINDINGS

Site

Database(s)

EDR ID Number  
EPA ID Number

**KELLY-MOORE PAINT CO (Continued)**

**U004040683**

Tank Upgrade Date: 11/18/1997  
Tank Spill Prevention: Spill Bucket/Spill Box  
Tank Overfill Prevention: Overfill Alarm  
Tank Material: Steel Clad with Corrosion Resistant Composite  
Tank Construction: Double Wall Tank  
Tank Tightness Test: Every 5 Years  
Tank Corrosion Protection: Corrosion Resistant  
Tank Manifold: Not reported  
Tank Release Detection: Manual Inventory Control (daily)  
Tank SFC Type: Not reported  
Pipe Material: Fiberglass  
Pipe Construction: Secondary Containment  
Pipe Primary Release Detection: Interstitial Monitoring (or Sump Sensor)  
Pipe Second Release Detection: Not reported  
Pipe Corrosion Protection: Corrosion Resistant  
Pipe Pumping System: Pressurized System  
Responsible Unit: NORTHWEST  
Dispencer/Pump SFC Type: Not reported

Tank Name: 30  
Tag Number: A3614  
Tank Status: Removed  
Tank Status Date: 08/06/1996  
Tank Install Date: 00/15/1985  
Tank Closure Date: Not reported  
Capacity Range: 2,001 to 4,999 Gallons  
Tank Permit Expiration Date: 06/30/1998  
Tank Upgrade Date: Not reported  
Tank Spill Prevention: None  
Tank Overfill Prevention: None  
Tank Material: Dielectric Coated Steel  
Tank Construction: Single Wall Tank  
Tank Tightness Test: Annual  
Tank Corrosion Protection: Sacrificial Anode  
Tank Manifold: Not reported  
Tank Release Detection: Not reported  
Tank SFC Type: Not reported  
Pipe Material: Not reported  
Pipe Construction: Single Wall Pipe  
Pipe Primary Release Detection: Not reported  
Pipe Second Release Detection: Not reported  
Pipe Corrosion Protection: None  
Pipe Pumping System: Non-Safe Suction (Ta  
Responsible Unit: NORTHWEST  
Dispencer/Pump SFC Type: Not reported

Tank Name: 31  
Tag Number: A3614  
Tank Status: Removed  
Tank Status Date: 08/06/1996  
Tank Install Date: 00/15/1985  
Tank Closure Date: Not reported  
Capacity Range: 2,001 to 4,999 Gallons  
Tank Permit Expiration Date: 06/30/1998  
Tank Upgrade Date: Not reported

Map ID  
Direction  
Distance  
Elevation

MAP FINDINGS

Site

Database(s)

EDR ID Number  
EPA ID Number

**KELLY-MOORE PAINT CO (Continued)**

**U004040683**

Tank Spill Prevention: None  
Tank Overfill Prevention: None  
Tank Material: Dielectric Coated Steel  
Tank Construction: Single Wall Tank  
Tank Tightness Test: Annual  
Tank Corrosion Protection: Sacrificial Anode  
Tank Manifold: Not reported  
Tank Release Detection: Not reported  
Tank SFC Type: Not reported  
Pipe Material: Not reported  
Pipe Construction: Single Wall Pipe  
Pipe Primary Release Detection: Not reported  
Pipe Second Release Detection: Not reported  
Pipe Corrosion Protection: None  
Pipe Pumping System: Non-Safe Suction (Ta  
Responsible Unit: NORTHWEST  
Dispencer/Pump SFC Type: Not reported

Tank Name: 32  
Tag Number: A3614  
Tank Status: Removed  
Tank Status Date: 08/06/1996  
Tank Install Date: 00/15/1985  
Tank Closure Date: Not reported  
Capacity Range: 2,001 to 4,999 Gallons  
Tank Permit Expiration Date: 06/30/1998  
Tank Upgrade Date: Not reported  
Tank Spill Prevention: None  
Tank Overfill Prevention: None  
Tank Material: Dielectric Coated Steel  
Tank Construction: Single Wall Tank  
Tank Tightness Test: Annual  
Tank Corrosion Protection: Sacrificial Anode  
Tank Manifold: Not reported  
Tank Release Detection: Not reported  
Tank SFC Type: Not reported  
Pipe Material: Not reported  
Pipe Construction: Single Wall Pipe  
Pipe Primary Release Detection: Not reported  
Pipe Second Release Detection: Not reported  
Pipe Corrosion Protection: None  
Pipe Pumping System: Non-Safe Suction (Ta  
Responsible Unit: NORTHWEST  
Dispencer/Pump SFC Type: Not reported

Tank Name: 33  
Tag Number: A3614  
Tank Status: Removed  
Tank Status Date: 08/06/1996  
Tank Install Date: 00/15/1985  
Tank Closure Date: Not reported  
Capacity Range: 2,001 to 4,999 Gallons  
Tank Permit Expiration Date: 06/30/1998  
Tank Upgrade Date: Not reported  
Tank Spill Prevention: None

Map ID  
Direction  
Distance  
Elevation

MAP FINDINGS

Site

Database(s)

EDR ID Number  
EPA ID Number

**KELLY-MOORE PAINT CO (Continued)**

**U004040683**

Tank Overfill Prevention: None  
Tank Material: Dielectric Coated Steel  
Tank Construction: Single Wall Tank  
Tank Tightness Test: Annual  
Tank Corrosion Protection: Sacrificial Anode  
Tank Manifold: Not reported  
Tank Release Detection: Not reported  
Tank SFC Type: Not reported  
Pipe Material: Not reported  
Pipe Construction: Single Wall Pipe  
Pipe Primary Release Detection: Not reported  
Pipe Second Release Detection: Not reported  
Pipe Corrosion Protection: None  
Pipe Pumping System: Non-Safe Suction (Ta  
Responsible Unit: NORTHWEST  
Dispenser/Pump SFC Type: Not reported

Tank Name: 34  
Tag Number: A3614  
Tank Status: Removed  
Tank Status Date: 08/06/1996  
Tank Install Date: 00/15/1985  
Tank Closure Date: Not reported  
Capacity Range: 2,001 to 4,999 Gallons  
Tank Permit Expiration Date: 06/30/1998  
Tank Upgrade Date: Not reported  
Tank Spill Prevention: None  
Tank Overfill Prevention: None  
Tank Material: Dielectric Coated Steel  
Tank Construction: Single Wall Tank  
Tank Tightness Test: Annual  
Tank Corrosion Protection: Sacrificial Anode  
Tank Manifold: Not reported  
Tank Release Detection: Not reported  
Tank SFC Type: Not reported  
Pipe Material: Not reported  
Pipe Construction: Single Wall Pipe  
Pipe Primary Release Detection: Not reported  
Pipe Second Release Detection: Not reported  
Pipe Corrosion Protection: None  
Pipe Pumping System: Non-Safe Suction (Ta  
Responsible Unit: NORTHWEST  
Dispenser/Pump SFC Type: Not reported

Tank Name: 35  
Tag Number: A3614  
Tank Status: Removed  
Tank Status Date: 08/06/1996  
Tank Install Date: 00/15/1985  
Tank Closure Date: Not reported  
Capacity Range: 2,001 to 4,999 Gallons  
Tank Permit Expiration Date: 06/30/1998  
Tank Upgrade Date: Not reported  
Tank Spill Prevention: None  
Tank Overfill Prevention: None

Map ID  
Direction  
Distance  
Elevation

MAP FINDINGS

Site

Database(s)

EDR ID Number  
EPA ID Number

**KELLY-MOORE PAINT CO (Continued)**

**U004040683**

Tank Material: Dielectric Coated Steel  
Tank Construction: Single Wall Tank  
Tank Tightness Test: Annual  
Tank Corrosion Protection: Sacrificial Anode  
Tank Manifold: Not reported  
Tank Release Detection: Not reported  
Tank SFC Type: Not reported  
Pipe Material: Not reported  
Pipe Construction: Single Wall Pipe  
Pipe Primary Release Detection: Not reported  
Pipe Second Release Detection: Not reported  
Pipe Corrosion Protection: None  
Pipe Pumping System: Non-Safe Suction (Ta  
Responsible Unit: NORTHWEST  
Dispencer/Pump SFC Type: Not reported

Tank Name: 36  
Tag Number: A3614  
Tank Status: Removed  
Tank Status Date: 08/06/1996  
Tank Install Date: 00/15/1985  
Tank Closure Date: Not reported  
Capacity Range: 2,001 to 4,999 Gallons  
Tank Permit Expiration Date: 06/30/1998  
Tank Upgrade Date: Not reported  
Tank Spill Prevention: None  
Tank Overfill Prevention: None  
Tank Material: Dielectric Coated Steel  
Tank Construction: Single Wall Tank  
Tank Tightness Test: Annual  
Tank Corrosion Protection: Sacrificial Anode  
Tank Manifold: Not reported  
Tank Release Detection: Not reported  
Tank SFC Type: Not reported  
Pipe Material: Not reported  
Pipe Construction: Single Wall Pipe  
Pipe Primary Release Detection: Not reported  
Pipe Second Release Detection: Not reported  
Pipe Corrosion Protection: None  
Pipe Pumping System: Non-Safe Suction (Ta  
Responsible Unit: NORTHWEST  
Dispencer/Pump SFC Type: Not reported

Tank Name: 37  
Tag Number: A3614  
Tank Status: Removed  
Tank Status Date: 08/06/1996  
Tank Install Date: 00/15/1985  
Tank Closure Date: Not reported  
Capacity Range: 2,001 to 4,999 Gallons  
Tank Permit Expiration Date: 06/30/1998  
Tank Upgrade Date: Not reported  
Tank Spill Prevention: None  
Tank Overfill Prevention: None  
Tank Material: Dielectric Coated Steel

Map ID  
Direction  
Distance  
Elevation

MAP FINDINGS

Site

Database(s)

EDR ID Number  
EPA ID Number

**KELLY-MOORE PAINT CO (Continued)**

**U004040683**

Tank Construction: Single Wall Tank  
Tank Tightness Test: Annual  
Tank Corrosion Protection: Sacrificial Anode  
Tank Manifold: Not reported  
Tank Release Detection: Not reported  
Tank SFC Type: Not reported  
Pipe Material: Not reported  
Pipe Construction: Single Wall Pipe  
Pipe Primary Release Detection: Not reported  
Pipe Second Release Detection: Not reported  
Pipe Corrosion Protection: None  
Pipe Pumping System: Non-Safe Suction (Ta  
Responsible Unit: NORTHWEST  
Dispencer/Pump SFC Type: Not reported

Tank Name: 38  
Tag Number: A3614  
Tank Status: Removed  
Tank Status Date: 08/06/1996  
Tank Install Date: 00/15/1985  
Tank Closure Date: Not reported  
Capacity Range: 2,001 to 4,999 Gallons  
Tank Permit Expiration Date: 06/30/1998  
Tank Upgrade Date: Not reported  
Tank Spill Prevention: None  
Tank Overfill Prevention: None  
Tank Material: Dielectric Coated Steel  
Tank Construction: Single Wall Tank  
Tank Tightness Test: Annual  
Tank Corrosion Protection: Sacrificial Anode  
Tank Manifold: Not reported  
Tank Release Detection: Not reported  
Tank SFC Type: Not reported  
Pipe Material: Not reported  
Pipe Construction: Single Wall Pipe  
Pipe Primary Release Detection: Not reported  
Pipe Second Release Detection: Not reported  
Pipe Corrosion Protection: None  
Pipe Pumping System: Non-Safe Suction (Ta  
Responsible Unit: NORTHWEST  
Dispencer/Pump SFC Type: Not reported

Tank Name: 39  
Tag Number: A3614  
Tank Status: Removed  
Tank Status Date: 08/06/1996  
Tank Install Date: 00/15/1985  
Tank Closure Date: Not reported  
Capacity Range: 2,001 to 4,999 Gallons  
Tank Permit Expiration Date: 06/30/1998  
Tank Upgrade Date: Not reported  
Tank Spill Prevention: None  
Tank Overfill Prevention: None  
Tank Material: Dielectric Coated Steel  
Tank Construction: Single Wall Tank

Map ID  
Direction  
Distance  
Elevation

MAP FINDINGS

Site

Database(s)

EDR ID Number  
EPA ID Number

**KELLY-MOORE PAINT CO (Continued)**

**U004040683**

Tank Tightness Test: Annual  
Tank Corrosion Protection: Sacrificial Anode  
Tank Manifold: Not reported  
Tank Release Detection: Not reported  
Tank SFC Type: Not reported  
Pipe Material: Not reported  
Pipe Construction: Single Wall Pipe  
Pipe Primary Release Detection: Not reported  
Pipe Second Release Detection: Not reported  
Pipe Corrosion Protection: None  
Pipe Pumping System: Non-Safe Suction (Ta  
Responsible Unit: NORTHWEST  
Dispencer/Pump SFC Type: Not reported

Tank Name: 4  
Tag Number: A3614  
Tank Status: Removed  
Tank Status Date: 12/10/1999  
Tank Install Date: 00/18/1997  
Tank Closure Date: 12/21/2009  
Capacity Range: 5,000 to 9,999 Gallons  
Tank Permit Expiration Date: 04/30/2010  
Tank Upgrade Date: 11/18/1997  
Tank Spill Prevention: Spill Bucket/Spill Box  
Tank Overfill Prevention: Overfill Alarm  
Tank Material: Steel Clad with Corrosion Resistant Composite  
Tank Construction: Double Wall Tank  
Tank Tightness Test: Every 5 Years  
Tank Corrosion Protection: Corrosion Resistant  
Tank Manifold: Not reported  
Tank Release Detection: Manual Inventory Control (daily)  
Tank SFC Type: Not reported  
Pipe Material: Fiberglass  
Pipe Construction: Secondary Containment  
Pipe Primary Release Detection: Interstitial Monitoring (or Sump Sensor)  
Pipe Second Release Detection: Not reported  
Pipe Corrosion Protection: Corrosion Resistant  
Pipe Pumping System: Pressurized System  
Responsible Unit: NORTHWEST  
Dispencer/Pump SFC Type: Not reported

Tank Name: 40  
Tag Number: A3614  
Tank Status: Closed in Place  
Tank Status Date: 08/06/1996  
Tank Install Date: 00/31/1964  
Tank Closure Date: Not reported  
Capacity Range: 111 TO 1,100 Gallons  
Tank Permit Expiration Date: Not reported  
Tank Upgrade Date: Not reported  
Tank Spill Prevention: Not reported  
Tank Overfill Prevention: Not reported  
Tank Material: Steel  
Tank Construction: Not reported  
Tank Tightness Test: Not reported

Map ID  
Direction  
Distance  
Elevation

MAP FINDINGS

Site

Database(s)

EDR ID Number  
EPA ID Number

**KELLY-MOORE PAINT CO (Continued)**

**U004040683**

Tank Corrosion Protection: Not reported  
Tank Manifold: Not reported  
Tank Release Detection: Not reported  
Tank SFC Type: Not reported  
Pipe Material: Not reported  
Pipe Construction: Not reported  
Pipe Primary Release Detection: Not reported  
Pipe Second Release Detection: Not reported  
Pipe Corrosion Protection: Not reported  
Pipe Pumping System: Not reported  
Responsible Unit: NORTHWEST  
Dispenser/Pump SFC Type: Not reported

Tank Name: 5  
Tag Number: A3614  
Tank Status: Removed  
Tank Status Date: 12/10/1999  
Tank Install Date: 00/18/1997  
Tank Closure Date: 12/21/2009  
Capacity Range: 5,000 to 9,999 Gallons  
Tank Permit Expiration Date: 04/30/2010  
Tank Upgrade Date: 11/18/1997  
Tank Spill Prevention: Spill Bucket/Spill Box  
Tank Overfill Prevention: Overfill Alarm  
Tank Material: Steel Clad with Corrosion Resistant Composite  
Tank Construction: Double Wall Tank  
Tank Tightness Test: Every 5 Years  
Tank Corrosion Protection: Corrosion Resistant  
Tank Manifold: Not reported  
Tank Release Detection: Manual Inventory Control (daily)  
Tank SFC Type: Not reported  
Pipe Material: Fiberglass  
Pipe Construction: Secondary Containment  
Pipe Primary Release Detection: Interstitial Monitoring (or Sump Sensor)  
Pipe Second Release Detection: Not reported  
Pipe Corrosion Protection: Corrosion Resistant  
Pipe Pumping System: Pressurized System  
Responsible Unit: NORTHWEST  
Dispenser/Pump SFC Type: Not reported

Tank Name: 6  
Tag Number: A3614  
Tank Status: Removed  
Tank Status Date: 12/10/1999  
Tank Install Date: 00/05/1997  
Tank Closure Date: 12/21/2009  
Capacity Range: 5,000 to 9,999 Gallons  
Tank Permit Expiration Date: 04/30/2010  
Tank Upgrade Date: 12/05/1997  
Tank Spill Prevention: Spill Bucket/Spill Box  
Tank Overfill Prevention: Overfill Alarm  
Tank Material: Steel Clad with Corrosion Resistant Composite  
Tank Construction: Double Wall Tank  
Tank Tightness Test: Every 5 Years  
Tank Corrosion Protection: Corrosion Resistant



Map ID  
Direction  
Distance  
Elevation

MAP FINDINGS

Site

Database(s)

EDR ID Number  
EPA ID Number

**KELLY-MOORE PAINT CO (Continued)**

**U004040683**

Tank Manifold: Not reported  
Tank Release Detection: Manual Inventory Control (daily)  
Tank SFC Type: Not reported  
Pipe Material: Fiberglass  
Pipe Construction: Secondary Containment  
Pipe Primary Release Detection: Interstitial Monitoring (or Sump Sensor)  
Pipe Second Release Detection: Not reported  
Pipe Corrosion Protection: Corrosion Resistant  
Pipe Pumping System: Pressurized System  
Responsible Unit: NORTHWEST  
Dispencer/Pump SFC Type: Not reported

Tank Name: 7  
Tag Number: A3614  
Tank Status: Removed  
Tank Status Date: 12/10/1999  
Tank Install Date: 00/05/1997  
Tank Closure Date: 12/21/2009  
Capacity Range: 5,000 to 9,999 Gallons  
Tank Permit Expiration Date: 04/30/2010  
Tank Upgrade Date: 12/05/1997  
Tank Spill Prevention: Spill Bucket/Spill Box  
Tank Overfill Prevention: Overfill Alarm  
Tank Material: Steel Clad with Corrosion Resistant Composite  
Tank Construction: Double Wall Tank  
Tank Tightness Test: Every 5 Years  
Tank Corrosion Protection: Corrosion Resistant  
Tank Manifold: Not reported  
Tank Release Detection: Manual Inventory Control (daily)  
Tank SFC Type: Not reported  
Pipe Material: Fiberglass  
Pipe Construction: Secondary Containment  
Pipe Primary Release Detection: Interstitial Monitoring (or Sump Sensor)  
Pipe Second Release Detection: Not reported  
Pipe Corrosion Protection: Corrosion Resistant  
Pipe Pumping System: Pressurized System  
Responsible Unit: NORTHWEST  
Dispencer/Pump SFC Type: Not reported

VCP:

edr\_fstat: WA  
edr\_fzip: 98108  
edr\_fcnty: KING COUNTY  
edr\_zip: Not reported  
Facility ID: 2163  
VCP Status: VCP  
VCP: Not reported  
Ecology Status: Cleanup Started  
NFA Type: Cleanup Started  
Date NFA: Cleanup Started  
Rank: Cleanup Started

Count: 20 records.

## ORPHAN SUMMARY

City	EDR ID	Site Name	Site Address	Zip	Database(s)
SEATTLE	1000366528	METRO TERM 117	W MARGINAL WAY S TERM 117	98106	FINDS,ALLSITES,RCRA-NLR
SEATTLE	1001491029	HANFORD DRUMS	100 FT S OF SE COR 8TH AVE S &	98134	FINDS,RCRA-NLR
SEATTLE	1003880350	KING CO - SOUTHPARK LDFL	S PARK, W OF 5TH AV & S ROSE	98106	CERCLIS-NFRAP
SEATTLE	1003880489	SEATTLE, CY OF, 1ST AV BRG LDFL	E MARGINAL WY S & FIDALGO ST	98108	CERCLIS-NFRAP
SEATTLE	1003880504	BOEING COMPANY N FIELD SEATTLE CY	ELLIS AV & WILLOW ST INTERSECT	98108	CERCLIS-NFRAP
TUWILA	1004794859	HAYWARD BAKER INC	11180 E MARGINAL WAY S	98168	RCRA-SQG
SEATTLE	1007068833	YEDOR PROPERTY	SW CORNER OLIVE WY & BELLEVUE		FINDS
SEATTLE	1007078126	UPRR DIAGONAL AVE S SPUR	60 DIAGONAL AVE S	98108	FINDS,HWS,LUST,UST,ALLSITES
SEATTLE	1007080568	SPRINGER PROPERTY	26TH AVE W		FINDS
SEATTLE	1008173218	AT&T WIRELESS TEMPRESS	701 S ORCHARD ST AT&T	98108	FINDS,ALLSITES
SEATTLE	1010337824	SEATTLE PUBLIC UTILITIES MARGINAL	MARGINAL AVE ILLEGAL DUMPING	98134	RCRA-NLR,ALLSITES
SEATTLE	1011267246	INTERBAY REDEVELOPMENT PROPERTY	15TH AVE W		FINDS
SEATTLE	1011932176	KING COUNTY AIRPORT SD 1 SLIP 6	SLIP 6 & E MARGINAL WY	98134	FINDS,ALLSITES
SEATTLE	1011932228	LDW 2ND AVE S OUTFALL	SOUTH PARK BASIN & ORCHARD ST	98134	FINDS,ALLSITES
SEATTLE	1011932529	LDW SW KENNY ST SD	GLACIER BAY & W MARGINAL WY S	98134	FINDS,ALLSITES
SEATTLE	1012234759	HAMM CREEK BASIN PROPERTY	SOUTH 96TH STREET	98108	BROWNFIELDS,FINDS
SEATTLE	1012234858	NORTH COAST CHEMICAL PROPERTY	6300 17TH AVENUE SOUTH	98108	BROWNFIELDS,FINDS
SEATTLE	1014202369	LINDE CONTAINER	16TH AVE. SW & SW LANDER ST.		CERCLIS
SEATTLE	1014849317	PEROVICH	6525 SOUTH ELLIS STREET		BROWNFIELDS,FINDS
NACHES	U003026279	THE PIT STOP	10121 HWY 12	98937	ICR

# GOVERNMENT RECORDS SEARCHED / DATA CURRENCY TRACKING

To maintain currency of the following federal and state databases, EDR contacts the appropriate governmental agency on a monthly or quarterly basis, as required.

**Number of Days to Update:** Provides confirmation that EDR is reporting records that have been updated within 90 days from the date the government agency made the information available to the public.

## STANDARD ENVIRONMENTAL RECORDS

### ***Federal NPL site list***

#### NPL: National Priority List

National Priorities List (Superfund). The NPL is a subset of CERCLIS and identifies over 1,200 sites for priority cleanup under the Superfund Program. NPL sites may encompass relatively large areas. As such, EDR provides polygon coverage for over 1,000 NPL site boundaries produced by EPA's Environmental Photographic Interpretation Center (EPIC) and regional EPA offices.

Date of Government Version: 04/26/2013	Source: EPA
Date Data Arrived at EDR: 05/09/2013	Telephone: N/A
Date Made Active in Reports: 07/10/2013	Last EDR Contact: 05/09/2013
Number of Days to Update: 62	Next Scheduled EDR Contact: 07/22/2013
	Data Release Frequency: Quarterly

#### NPL Site Boundaries

##### Sources:

EPA's Environmental Photographic Interpretation Center (EPIC)  
Telephone: 202-564-7333

EPA Region 1  
Telephone 617-918-1143

EPA Region 6  
Telephone: 214-655-6659

EPA Region 3  
Telephone 215-814-5418

EPA Region 7  
Telephone: 913-551-7247

EPA Region 4  
Telephone 404-562-8033

EPA Region 8  
Telephone: 303-312-6774

EPA Region 5  
Telephone 312-886-6686

EPA Region 9  
Telephone: 415-947-4246

EPA Region 10  
Telephone 206-553-8665

#### Proposed NPL: Proposed National Priority List Sites

A site that has been proposed for listing on the National Priorities List through the issuance of a proposed rule in the Federal Register. EPA then accepts public comments on the site, responds to the comments, and places on the NPL those sites that continue to meet the requirements for listing.

Date of Government Version: 04/26/2013	Source: EPA
Date Data Arrived at EDR: 05/09/2013	Telephone: N/A
Date Made Active in Reports: 07/10/2013	Last EDR Contact: 05/09/2013
Number of Days to Update: 62	Next Scheduled EDR Contact: 07/22/2013
	Data Release Frequency: Quarterly

#### NPL LIENS: Federal Superfund Liens

Federal Superfund Liens. Under the authority granted the USEPA by CERCLA of 1980, the USEPA has the authority to file liens against real property in order to recover remedial action expenditures or when the property owner received notification of potential liability. USEPA compiles a listing of filed notices of Superfund Liens.

Date of Government Version: 10/15/1991	Source: EPA
Date Data Arrived at EDR: 02/02/1994	Telephone: 202-564-4267
Date Made Active in Reports: 03/30/1994	Last EDR Contact: 08/15/2011
Number of Days to Update: 56	Next Scheduled EDR Contact: 11/28/2011
	Data Release Frequency: No Update Planned

# GOVERNMENT RECORDS SEARCHED / DATA CURRENCY TRACKING

## ***Federal Delisted NPL site list***

DELISTED NPL: National Priority List Deletions

The National Oil and Hazardous Substances Pollution Contingency Plan (NCP) establishes the criteria that the EPA uses to delete sites from the NPL. In accordance with 40 CFR 300.425.(e), sites may be deleted from the NPL where no further response is appropriate.

Date of Government Version: 04/26/2013	Source: EPA
Date Data Arrived at EDR: 05/09/2013	Telephone: N/A
Date Made Active in Reports: 07/10/2013	Last EDR Contact: 05/09/2013
Number of Days to Update: 62	Next Scheduled EDR Contact: 07/22/2013
	Data Release Frequency: Quarterly

## ***Federal CERCLIS list***

CERCLIS: Comprehensive Environmental Response, Compensation, and Liability Information System

CERCLIS contains data on potentially hazardous waste sites that have been reported to the USEPA by states, municipalities, private companies and private persons, pursuant to Section 103 of the Comprehensive Environmental Response, Compensation, and Liability Act (CERCLA). CERCLIS contains sites which are either proposed to or on the National Priorities List (NPL) and sites which are in the screening and assessment phase for possible inclusion on the NPL.

Date of Government Version: 02/04/2013	Source: EPA
Date Data Arrived at EDR: 03/01/2013	Telephone: 703-412-9810
Date Made Active in Reports: 03/13/2013	Last EDR Contact: 05/29/2013
Number of Days to Update: 12	Next Scheduled EDR Contact: 09/09/2013
	Data Release Frequency: Quarterly

FEDERAL FACILITY: Federal Facility Site Information listing

A listing of National Priority List (NPL) and Base Realignment and Closure (BRAC) sites found in the Comprehensive Environmental Response, Compensation and Liability Information System (CERCLIS) Database where EPA Federal Facilities Restoration and Reuse Office is involved in cleanup activities.

Date of Government Version: 07/31/2012	Source: Environmental Protection Agency
Date Data Arrived at EDR: 10/09/2012	Telephone: 703-603-8704
Date Made Active in Reports: 12/20/2012	Last EDR Contact: 07/08/2013
Number of Days to Update: 72	Next Scheduled EDR Contact: 10/21/2013
	Data Release Frequency: Varies

## ***Federal CERCLIS NFRAP site List***

CERCLIS-NFRAP: CERCLIS No Further Remedial Action Planned

Archived sites are sites that have been removed and archived from the inventory of CERCLIS sites. Archived status indicates that, to the best of EPA's knowledge, assessment at a site has been completed and that EPA has determined no further steps will be taken to list this site on the National Priorities List (NPL), unless information indicates this decision was not appropriate or other considerations require a recommendation for listing at a later time. This decision does not necessarily mean that there is no hazard associated with a given site; it only means that, based upon available information, the location is not judged to be a potential NPL site.

Date of Government Version: 02/05/2013	Source: EPA
Date Data Arrived at EDR: 03/01/2013	Telephone: 703-412-9810
Date Made Active in Reports: 03/13/2013	Last EDR Contact: 05/29/2013
Number of Days to Update: 12	Next Scheduled EDR Contact: 05/09/2013
	Data Release Frequency: Quarterly

## ***Federal RCRA CORRACTS facilities list***

CORRACTS: Corrective Action Report

CORRACTS identifies hazardous waste handlers with RCRA corrective action activity.

# GOVERNMENT RECORDS SEARCHED / DATA CURRENCY TRACKING

Date of Government Version: 02/12/2013  
Date Data Arrived at EDR: 02/21/2013  
Date Made Active in Reports: 02/27/2013  
Number of Days to Update: 6

Source: EPA  
Telephone: 800-424-9346  
Last EDR Contact: 07/01/2013  
Next Scheduled EDR Contact: 10/14/2013  
Data Release Frequency: Quarterly

## ***Federal RCRA non-CORRACTS TSD facilities list***

### **RCRA-TSDF: RCRA - Treatment, Storage and Disposal**

RCRAInfo is EPA's comprehensive information system, providing access to data supporting the Resource Conservation and Recovery Act (RCRA) of 1976 and the Hazardous and Solid Waste Amendments (HSWA) of 1984. The database includes selective information on sites which generate, transport, store, treat and/or dispose of hazardous waste as defined by the Resource Conservation and Recovery Act (RCRA). Transporters are individuals or entities that move hazardous waste from the generator offsite to a facility that can recycle, treat, store, or dispose of the waste. TSDFs treat, store, or dispose of the waste.

Date of Government Version: 02/12/2013  
Date Data Arrived at EDR: 02/15/2013  
Date Made Active in Reports: 02/27/2013  
Number of Days to Update: 12

Source: Environmental Protection Agency  
Telephone: (206) 553-1200  
Last EDR Contact: 07/01/2013  
Next Scheduled EDR Contact: 10/14/2013  
Data Release Frequency: Quarterly

## ***Federal RCRA generators list***

### **RCRA-LQG: RCRA - Large Quantity Generators**

RCRAInfo is EPA's comprehensive information system, providing access to data supporting the Resource Conservation and Recovery Act (RCRA) of 1976 and the Hazardous and Solid Waste Amendments (HSWA) of 1984. The database includes selective information on sites which generate, transport, store, treat and/or dispose of hazardous waste as defined by the Resource Conservation and Recovery Act (RCRA). Large quantity generators (LQGs) generate over 1,000 kilograms (kg) of hazardous waste, or over 1 kg of acutely hazardous waste per month.

Date of Government Version: 02/12/2013  
Date Data Arrived at EDR: 02/15/2013  
Date Made Active in Reports: 02/27/2013  
Number of Days to Update: 12

Source: Environmental Protection Agency  
Telephone: (206) 553-1200  
Last EDR Contact: 07/01/2013  
Next Scheduled EDR Contact: 10/14/2013  
Data Release Frequency: Quarterly

### **RCRA-SQG: RCRA - Small Quantity Generators**

RCRAInfo is EPA's comprehensive information system, providing access to data supporting the Resource Conservation and Recovery Act (RCRA) of 1976 and the Hazardous and Solid Waste Amendments (HSWA) of 1984. The database includes selective information on sites which generate, transport, store, treat and/or dispose of hazardous waste as defined by the Resource Conservation and Recovery Act (RCRA). Small quantity generators (SQGs) generate between 100 kg and 1,000 kg of hazardous waste per month.

Date of Government Version: 02/12/2013  
Date Data Arrived at EDR: 02/15/2013  
Date Made Active in Reports: 02/27/2013  
Number of Days to Update: 12

Source: Environmental Protection Agency  
Telephone: (206) 553-1200  
Last EDR Contact: 07/01/2013  
Next Scheduled EDR Contact: 10/14/2013  
Data Release Frequency: Quarterly

### **RCRA-CESQG: RCRA - Conditionally Exempt Small Quantity Generators**

RCRAInfo is EPA's comprehensive information system, providing access to data supporting the Resource Conservation and Recovery Act (RCRA) of 1976 and the Hazardous and Solid Waste Amendments (HSWA) of 1984. The database includes selective information on sites which generate, transport, store, treat and/or dispose of hazardous waste as defined by the Resource Conservation and Recovery Act (RCRA). Conditionally exempt small quantity generators (CESQGs) generate less than 100 kg of hazardous waste, or less than 1 kg of acutely hazardous waste per month.

Date of Government Version: 02/12/2013  
Date Data Arrived at EDR: 02/15/2013  
Date Made Active in Reports: 02/27/2013  
Number of Days to Update: 12

Source: Environmental Protection Agency  
Telephone: (206) 553-1200  
Last EDR Contact: 07/01/2013  
Next Scheduled EDR Contact: 10/14/2013  
Data Release Frequency: Varies

# GOVERNMENT RECORDS SEARCHED / DATA CURRENCY TRACKING

## ***Federal institutional controls / engineering controls registries***

### **US ENG CONTROLS: Engineering Controls Sites List**

A listing of sites with engineering controls in place. Engineering controls include various forms of caps, building foundations, liners, and treatment methods to create pathway elimination for regulated substances to enter environmental media or effect human health.

Date of Government Version: 03/14/2013	Source: Environmental Protection Agency
Date Data Arrived at EDR: 03/29/2013	Telephone: 703-603-0695
Date Made Active in Reports: 05/10/2013	Last EDR Contact: 06/10/2013
Number of Days to Update: 42	Next Scheduled EDR Contact: 09/23/2013
	Data Release Frequency: Varies

### **US INST CONTROL: Sites with Institutional Controls**

A listing of sites with institutional controls in place. Institutional controls include administrative measures, such as groundwater use restrictions, construction restrictions, property use restrictions, and post remediation care requirements intended to prevent exposure to contaminants remaining on site. Deed restrictions are generally required as part of the institutional controls.

Date of Government Version: 03/14/2013	Source: Environmental Protection Agency
Date Data Arrived at EDR: 03/29/2013	Telephone: 703-603-0695
Date Made Active in Reports: 05/10/2013	Last EDR Contact: 06/10/2013
Number of Days to Update: 42	Next Scheduled EDR Contact: 09/23/2013
	Data Release Frequency: Varies

### **LUCIS: Land Use Control Information System**

LUCIS contains records of land use control information pertaining to the former Navy Base Realignment and Closure properties.

Date of Government Version: 12/09/2005	Source: Department of the Navy
Date Data Arrived at EDR: 12/11/2006	Telephone: 843-820-7326
Date Made Active in Reports: 01/11/2007	Last EDR Contact: 05/20/2013
Number of Days to Update: 31	Next Scheduled EDR Contact: 09/02/2013
	Data Release Frequency: Varies

## ***Federal ERNS list***

### **ERNS: Emergency Response Notification System**

Emergency Response Notification System. ERNS records and stores information on reported releases of oil and hazardous substances.

Date of Government Version: 12/31/2012	Source: National Response Center, United States Coast Guard
Date Data Arrived at EDR: 01/17/2013	Telephone: 202-267-2180
Date Made Active in Reports: 02/15/2013	Last EDR Contact: 07/01/2013
Number of Days to Update: 29	Next Scheduled EDR Contact: 10/14/2013
	Data Release Frequency: Annually

## ***State- and tribal - equivalent NPL***

### **HSL: Hazardous Sites List**

The Hazardous Sites List is a subset of the CSCSL Report. It includes sites which have been assessed and ranked using the Washington Ranking Method (WARM).

Date of Government Version: 02/27/2013	Source: Department of Ecology
Date Data Arrived at EDR: 03/14/2013	Telephone: 360-407-7200
Date Made Active in Reports: 04/08/2013	Last EDR Contact: 06/11/2013
Number of Days to Update: 25	Next Scheduled EDR Contact: 09/23/2013
	Data Release Frequency: Semi-Annually

## ***State- and tribal - equivalent CERCLIS***

# GOVERNMENT RECORDS SEARCHED / DATA CURRENCY TRACKING

## CSCSL: Confirmed and Suspected Contaminated Sites List

State Hazardous Waste Sites. State hazardous waste site records are the states' equivalent to CERCLIS. These sites may or may not already be listed on the federal CERCLIS list. Priority sites planned for cleanup using state funds (state equivalent of Superfund) are identified along with sites where cleanup will be paid for by potentially responsible parties. Available information varies by state.

Date of Government Version: 04/24/2013	Source: Department of Ecology
Date Data Arrived at EDR: 04/26/2013	Telephone: 360-407-7200
Date Made Active in Reports: 06/10/2013	Last EDR Contact: 07/26/2013
Number of Days to Update: 45	Next Scheduled EDR Contact: 11/04/2013
	Data Release Frequency: Semi-Annually

## ***State and tribal landfill and/or solid waste disposal site lists***

### SWF/LF: Solid Waste Facility Database

Solid Waste Facilities/Landfill Sites. SWF/LF type records typically contain an inventory of solid waste disposal facilities or landfills in a particular state. Depending on the state, these may be active or inactive facilities or open dumps that failed to meet RCRA Subtitle D Section 4004 criteria for solid waste landfills or disposal sites.

Date of Government Version: 09/06/2012	Source: Department of Ecology
Date Data Arrived at EDR: 09/13/2012	Telephone: 360-407-6132
Date Made Active in Reports: 10/18/2012	Last EDR Contact: 03/11/2013
Number of Days to Update: 35	Next Scheduled EDR Contact: 09/23/2013
	Data Release Frequency: Annually

## ***State and tribal leaking storage tank lists***

### LUST: Leaking Underground Storage Tanks Site List

Leaking Underground Storage Tank Incident Reports. LUST records contain an inventory of reported leaking underground storage tank incidents. Not all states maintain these records, and the information stored varies by state.

Date of Government Version: 05/21/2013	Source: Department of Ecology
Date Data Arrived at EDR: 05/24/2013	Telephone: 360-407-7183
Date Made Active in Reports: 07/25/2013	Last EDR Contact: 05/24/2013
Number of Days to Update: 62	Next Scheduled EDR Contact: 09/02/2013
	Data Release Frequency: Quarterly

### INDIAN LUST R9: Leaking Underground Storage Tanks on Indian Land

LUSTs on Indian land in Arizona, California, New Mexico and Nevada

Date of Government Version: 03/01/2013	Source: Environmental Protection Agency
Date Data Arrived at EDR: 03/01/2013	Telephone: 415-972-3372
Date Made Active in Reports: 04/12/2013	Last EDR Contact: 07/24/2013
Number of Days to Update: 42	Next Scheduled EDR Contact: 11/11/2013
	Data Release Frequency: Quarterly

### INDIAN LUST R7: Leaking Underground Storage Tanks on Indian Land

LUSTs on Indian land in Iowa, Kansas, and Nebraska

Date of Government Version: 12/31/2012	Source: EPA Region 7
Date Data Arrived at EDR: 02/28/2013	Telephone: 913-551-7003
Date Made Active in Reports: 04/12/2013	Last EDR Contact: 07/24/2013
Number of Days to Update: 43	Next Scheduled EDR Contact: 11/11/2013
	Data Release Frequency: Varies

### INDIAN LUST R10: Leaking Underground Storage Tanks on Indian Land

LUSTs on Indian land in Alaska, Idaho, Oregon and Washington.

# GOVERNMENT RECORDS SEARCHED / DATA CURRENCY TRACKING

Date of Government Version: 02/05/2013  
Date Data Arrived at EDR: 02/06/2013  
Date Made Active in Reports: 04/12/2013  
Number of Days to Update: 65

Source: EPA Region 10  
Telephone: 206-553-2857  
Last EDR Contact: 07/24/2013  
Next Scheduled EDR Contact: 11/11/2013  
Data Release Frequency: Quarterly

INDIAN LUST R8: Leaking Underground Storage Tanks on Indian Land  
LUSTs on Indian land in Colorado, Montana, North Dakota, South Dakota, Utah and Wyoming.

Date of Government Version: 08/27/2012  
Date Data Arrived at EDR: 08/28/2012  
Date Made Active in Reports: 10/16/2012  
Number of Days to Update: 49

Source: EPA Region 8  
Telephone: 303-312-6271  
Last EDR Contact: 07/24/2013  
Next Scheduled EDR Contact: 11/11/2013  
Data Release Frequency: Quarterly

INDIAN LUST R1: Leaking Underground Storage Tanks on Indian Land  
A listing of leaking underground storage tank locations on Indian Land.

Date of Government Version: 09/28/2012  
Date Data Arrived at EDR: 11/01/2012  
Date Made Active in Reports: 04/12/2013  
Number of Days to Update: 162

Source: EPA Region 1  
Telephone: 617-918-1313  
Last EDR Contact: 08/02/2013  
Next Scheduled EDR Contact: 11/11/2013  
Data Release Frequency: Varies

INDIAN LUST R4: Leaking Underground Storage Tanks on Indian Land  
LUSTs on Indian land in Florida, Mississippi and North Carolina.

Date of Government Version: 02/06/2013  
Date Data Arrived at EDR: 02/08/2013  
Date Made Active in Reports: 04/12/2013  
Number of Days to Update: 63

Source: EPA Region 4  
Telephone: 404-562-8677  
Last EDR Contact: 07/24/2013  
Next Scheduled EDR Contact: 11/11/2013  
Data Release Frequency: Semi-Annually

INDIAN LUST R6: Leaking Underground Storage Tanks on Indian Land  
LUSTs on Indian land in New Mexico and Oklahoma.

Date of Government Version: 09/12/2011  
Date Data Arrived at EDR: 09/13/2011  
Date Made Active in Reports: 11/11/2011  
Number of Days to Update: 59

Source: EPA Region 6  
Telephone: 214-665-6597  
Last EDR Contact: 07/24/2013  
Next Scheduled EDR Contact: 11/11/2013  
Data Release Frequency: Varies

## **State and tribal registered storage tank lists**

UST: Underground Storage Tank Database

Registered Underground Storage Tanks. UST's are regulated under Subtitle I of the Resource Conservation and Recovery Act (RCRA) and must be registered with the state department responsible for administering the UST program. Available information varies by state program.

Date of Government Version: 02/08/2013  
Date Data Arrived at EDR: 02/08/2013  
Date Made Active in Reports: 02/19/2013  
Number of Days to Update: 11

Source: Department of Ecology  
Telephone: 360-407-7183  
Last EDR Contact: 06/26/2013  
Next Scheduled EDR Contact: 09/02/2013  
Data Release Frequency: Quarterly

AST: Aboveground Storage Tank Locations

A listing of aboveground storage tank locations regulated by the Department of Ecology's Spill Prevention, Preparedness and Response Program.



## GOVERNMENT RECORDS SEARCHED / DATA CURRENCY TRACKING

Date of Government Version: 04/09/2013  
Date Data Arrived at EDR: 05/09/2013  
Date Made Active in Reports: 07/25/2013  
Number of Days to Update: 77

Source: Department of Ecology  
Telephone: 360-407-7562  
Last EDR Contact: 08/01/2013  
Next Scheduled EDR Contact: 11/18/2013  
Data Release Frequency: Varies

### INDIAN UST R1: Underground Storage Tanks on Indian Land

The Indian Underground Storage Tank (UST) database provides information about underground storage tanks on Indian land in EPA Region 1 (Connecticut, Maine, Massachusetts, New Hampshire, Rhode Island, Vermont and ten Tribal Nations).

Date of Government Version: 09/28/2012  
Date Data Arrived at EDR: 11/07/2012  
Date Made Active in Reports: 04/12/2013  
Number of Days to Update: 156

Source: EPA, Region 1  
Telephone: 617-918-1313  
Last EDR Contact: 08/02/2013  
Next Scheduled EDR Contact: 11/11/2013  
Data Release Frequency: Varies

### INDIAN UST R4: Underground Storage Tanks on Indian Land

The Indian Underground Storage Tank (UST) database provides information about underground storage tanks on Indian land in EPA Region 4 (Alabama, Florida, Georgia, Kentucky, Mississippi, North Carolina, South Carolina, Tennessee and Tribal Nations)

Date of Government Version: 02/06/2013  
Date Data Arrived at EDR: 02/08/2013  
Date Made Active in Reports: 04/12/2013  
Number of Days to Update: 63

Source: EPA Region 4  
Telephone: 404-562-9424  
Last EDR Contact: 07/24/2013  
Next Scheduled EDR Contact: 11/11/2013  
Data Release Frequency: Semi-Annually

### INDIAN UST R5: Underground Storage Tanks on Indian Land

The Indian Underground Storage Tank (UST) database provides information about underground storage tanks on Indian land in EPA Region 5 (Michigan, Minnesota and Wisconsin and Tribal Nations).

Date of Government Version: 08/02/2012  
Date Data Arrived at EDR: 08/03/2012  
Date Made Active in Reports: 11/05/2012  
Number of Days to Update: 94

Source: EPA Region 5  
Telephone: 312-886-6136  
Last EDR Contact: 07/24/2013  
Next Scheduled EDR Contact: 11/11/2013  
Data Release Frequency: Varies

### INDIAN UST R6: Underground Storage Tanks on Indian Land

The Indian Underground Storage Tank (UST) database provides information about underground storage tanks on Indian land in EPA Region 6 (Louisiana, Arkansas, Oklahoma, New Mexico, Texas and 65 Tribes).

Date of Government Version: 05/10/2011  
Date Data Arrived at EDR: 05/11/2011  
Date Made Active in Reports: 06/14/2011  
Number of Days to Update: 34

Source: EPA Region 6  
Telephone: 214-665-7591  
Last EDR Contact: 07/24/2013  
Next Scheduled EDR Contact: 11/11/2013  
Data Release Frequency: Semi-Annually

### INDIAN UST R7: Underground Storage Tanks on Indian Land

The Indian Underground Storage Tank (UST) database provides information about underground storage tanks on Indian land in EPA Region 7 (Iowa, Kansas, Missouri, Nebraska, and 9 Tribal Nations).

Date of Government Version: 12/31/2012  
Date Data Arrived at EDR: 02/28/2013  
Date Made Active in Reports: 04/12/2013  
Number of Days to Update: 43

Source: EPA Region 7  
Telephone: 913-551-7003  
Last EDR Contact: 07/24/2013  
Next Scheduled EDR Contact: 11/11/2013  
Data Release Frequency: Varies

### INDIAN UST R8: Underground Storage Tanks on Indian Land

The Indian Underground Storage Tank (UST) database provides information about underground storage tanks on Indian land in EPA Region 8 (Colorado, Montana, North Dakota, South Dakota, Utah, Wyoming and 27 Tribal Nations).

# GOVERNMENT RECORDS SEARCHED / DATA CURRENCY TRACKING

Date of Government Version: 08/27/2012  
Date Data Arrived at EDR: 08/28/2012  
Date Made Active in Reports: 10/16/2012  
Number of Days to Update: 49

Source: EPA Region 8  
Telephone: 303-312-6137  
Last EDR Contact: 07/24/2013  
Next Scheduled EDR Contact: 11/11/2013  
Data Release Frequency: Quarterly

## INDIAN UST R10: Underground Storage Tanks on Indian Land

The Indian Underground Storage Tank (UST) database provides information about underground storage tanks on Indian land in EPA Region 10 (Alaska, Idaho, Oregon, Washington, and Tribal Nations).

Date of Government Version: 02/05/2013  
Date Data Arrived at EDR: 02/06/2013  
Date Made Active in Reports: 04/12/2013  
Number of Days to Update: 65

Source: EPA Region 10  
Telephone: 206-553-2857  
Last EDR Contact: 07/24/2013  
Next Scheduled EDR Contact: 11/11/2013  
Data Release Frequency: Quarterly

## INDIAN UST R9: Underground Storage Tanks on Indian Land

The Indian Underground Storage Tank (UST) database provides information about underground storage tanks on Indian land in EPA Region 9 (Arizona, California, Hawaii, Nevada, the Pacific Islands, and Tribal Nations).

Date of Government Version: 02/21/2013  
Date Data Arrived at EDR: 02/26/2013  
Date Made Active in Reports: 04/12/2013  
Number of Days to Update: 45

Source: EPA Region 9  
Telephone: 415-972-3368  
Last EDR Contact: 07/24/2013  
Next Scheduled EDR Contact: 11/11/2013  
Data Release Frequency: Quarterly

## FEMA UST: Underground Storage Tank Listing

A listing of all FEMA owned underground storage tanks.

Date of Government Version: 01/01/2010  
Date Data Arrived at EDR: 02/16/2010  
Date Made Active in Reports: 04/12/2010  
Number of Days to Update: 55

Source: FEMA  
Telephone: 202-646-5797  
Last EDR Contact: 07/19/2013  
Next Scheduled EDR Contact: 10/28/2013  
Data Release Frequency: Varies

## ***State and tribal institutional control / engineering control registries***

### INST CONTROL: Institutional Control Site List

Sites that have institutional controls.

Date of Government Version: 04/24/2013  
Date Data Arrived at EDR: 04/26/2013  
Date Made Active in Reports: 06/10/2013  
Number of Days to Update: 45

Source: Department of Ecology  
Telephone: 360-407-7170  
Last EDR Contact: 07/26/2013  
Next Scheduled EDR Contact: 11/04/2013  
Data Release Frequency: Varies

## ***State and tribal voluntary cleanup sites***

### ICR: Independent Cleanup Reports

These are remedial action reports Ecology has received from either the owner or operator of the sites. These actions have been conducted without department oversight or approval and are not under an order or decree. This database is no longer updated by the Department of Ecology.

Date of Government Version: 12/01/2002  
Date Data Arrived at EDR: 01/03/2003  
Date Made Active in Reports: 01/22/2003  
Number of Days to Update: 19

Source: Department of Ecology  
Telephone: 360-407-7200  
Last EDR Contact: 08/10/2009  
Next Scheduled EDR Contact: 11/09/2009  
Data Release Frequency: No Update Planned

# GOVERNMENT RECORDS SEARCHED / DATA CURRENCY TRACKING

## VCP: Voluntary Cleanup Program Sites

Sites that have entered either the Voluntary Cleanup Program or its predecessor Independent Remedial Action Program.

Date of Government Version: 04/19/2013	Source: Department of Ecology
Date Data Arrived at EDR: 04/26/2013	Telephone: 360-407-7200
Date Made Active in Reports: 06/10/2013	Last EDR Contact: 07/22/2013
Number of Days to Update: 45	Next Scheduled EDR Contact: 11/04/2013
	Data Release Frequency: Varies

## INDIAN VCP R1: Voluntary Cleanup Priority Listing

A listing of voluntary cleanup priority sites located on Indian Land located in Region 1.

Date of Government Version: 09/28/2012	Source: EPA, Region 1
Date Data Arrived at EDR: 10/02/2012	Telephone: 617-918-1102
Date Made Active in Reports: 10/16/2012	Last EDR Contact: 07/02/2013
Number of Days to Update: 14	Next Scheduled EDR Contact: 10/14/2013
	Data Release Frequency: Varies

## INDIAN VCP R7: Voluntary Cleanup Priority Listing

A listing of voluntary cleanup priority sites located on Indian Land located in Region 7.

Date of Government Version: 03/20/2008	Source: EPA, Region 7
Date Data Arrived at EDR: 04/22/2008	Telephone: 913-551-7365
Date Made Active in Reports: 05/19/2008	Last EDR Contact: 04/20/2009
Number of Days to Update: 27	Next Scheduled EDR Contact: 07/20/2009
	Data Release Frequency: Varies

## **State and tribal Brownfields sites**

### BROWNFIELDS: Brownfields Sites Listing

A listing of brownfields sites included in the Confirmed & Suspected Sites Listing. Brownfields are abandoned, idle or underused commercial or industrial properties, where the expansion or redevelopment is hindered by real or perceived contamination. Brownfields vary in size, location, age, and past use -- they can be anything from a five-hundred acre automobile assembly plant to a small, abandoned corner gas station.

Date of Government Version: 04/24/2013	Source: Department of Ecology
Date Data Arrived at EDR: 04/26/2013	Telephone: 360-725-4030
Date Made Active in Reports: 06/07/2013	Last EDR Contact: 07/26/2013
Number of Days to Update: 42	Next Scheduled EDR Contact: 11/04/2013
	Data Release Frequency: Varies

## **ADDITIONAL ENVIRONMENTAL RECORDS**

### **Local Brownfield lists**

#### US BROWNFIELDS: A Listing of Brownfields Sites

Brownfields are real property, the expansion, redevelopment, or reuse of which may be complicated by the presence or potential presence of a hazardous substance, pollutant, or contaminant. Cleaning up and reinvesting in these properties takes development pressures off of undeveloped, open land, and both improves and protects the environment. Assessment, Cleanup and Redevelopment Exchange System (ACRES) stores information reported by EPA Brownfields grant recipients on brownfields properties assessed or cleaned up with grant funding as well as information on Targeted Brownfields Assessments performed by EPA Regions. A listing of ACRES Brownfield sites is obtained from Cleanups in My Community. Cleanups in My Community provides information on Brownfields properties for which information is reported back to EPA, as well as areas served by Brownfields grant programs.

Date of Government Version: 12/10/2012	Source: Environmental Protection Agency
Date Data Arrived at EDR: 12/11/2012	Telephone: 202-566-2777
Date Made Active in Reports: 12/20/2012	Last EDR Contact: 08/05/2013
Number of Days to Update: 9	Next Scheduled EDR Contact: 10/07/2013
	Data Release Frequency: Semi-Annually

### **Local Lists of Landfill / Solid Waste Disposal Sites**

# GOVERNMENT RECORDS SEARCHED / DATA CURRENCY TRACKING

## DEBRIS REGION 9: Torres Martinez Reservation Illegal Dump Site Locations

A listing of illegal dump sites location on the Torres Martinez Indian Reservation located in eastern Riverside County and northern Imperial County, California.

Date of Government Version: 01/12/2009  
Date Data Arrived at EDR: 05/07/2009  
Date Made Active in Reports: 09/21/2009  
Number of Days to Update: 137

Source: EPA, Region 9  
Telephone: 415-947-4219  
Last EDR Contact: 07/26/2013  
Next Scheduled EDR Contact: 11/11/2013  
Data Release Frequency: No Update Planned

## ODI: Open Dump Inventory

An open dump is defined as a disposal facility that does not comply with one or more of the Part 257 or Part 258 Subtitle D Criteria.

Date of Government Version: 06/30/1985  
Date Data Arrived at EDR: 08/09/2004  
Date Made Active in Reports: 09/17/2004  
Number of Days to Update: 39

Source: Environmental Protection Agency  
Telephone: 800-424-9346  
Last EDR Contact: 06/09/2004  
Next Scheduled EDR Contact: N/A  
Data Release Frequency: No Update Planned

## SWRCY: Recycling Facility List

A listing of recycling center locations.

Date of Government Version: 01/29/2013  
Date Data Arrived at EDR: 01/31/2013  
Date Made Active in Reports: 04/08/2013  
Number of Days to Update: 67

Source: Department of Ecology  
Telephone: 360-407-6105  
Last EDR Contact: 07/24/2013  
Next Scheduled EDR Contact: 11/11/2013  
Data Release Frequency: Varies

## SWTIRE: Solid Waste Tire Facilities

This study identified sites statewide with unauthorized accumulations of scrap tires.

Date of Government Version: 11/01/2005  
Date Data Arrived at EDR: 03/16/2006  
Date Made Active in Reports: 04/13/2006  
Number of Days to Update: 28

Source: Department of Ecology  
Telephone: N/A  
Last EDR Contact: 06/14/2013  
Next Scheduled EDR Contact: 09/23/2013  
Data Release Frequency: Varies

## INDIAN ODI: Report on the Status of Open Dumps on Indian Lands

Location of open dumps on Indian land.

Date of Government Version: 12/31/1998  
Date Data Arrived at EDR: 12/03/2007  
Date Made Active in Reports: 01/24/2008  
Number of Days to Update: 52

Source: Environmental Protection Agency  
Telephone: 703-308-8245  
Last EDR Contact: 07/31/2013  
Next Scheduled EDR Contact: 11/18/2013  
Data Release Frequency: Varies

## **Local Lists of Hazardous waste / Contaminated Sites**

### US CDL: Clandestine Drug Labs

A listing of clandestine drug lab locations. The U.S. Department of Justice ("the Department") provides this web site as a public service. It contains addresses of some locations where law enforcement agencies reported they found chemicals or other items that indicated the presence of either clandestine drug laboratories or dumpsites. In most cases, the source of the entries is not the Department, and the Department has not verified the entry and does not guarantee its accuracy. Members of the public must verify the accuracy of all entries by, for example, contacting local law enforcement and local health departments.

Date of Government Version: 03/04/2013  
Date Data Arrived at EDR: 03/12/2013  
Date Made Active in Reports: 05/10/2013  
Number of Days to Update: 59

Source: Drug Enforcement Administration  
Telephone: 202-307-1000  
Last EDR Contact: 06/03/2013  
Next Scheduled EDR Contact: 09/16/2013  
Data Release Frequency: Quarterly

# GOVERNMENT RECORDS SEARCHED / DATA CURRENCY TRACKING

## ALLSITES: Facility/Site Identification System Listing

Information on facilities and sites of interest to the Department of Ecology.

Date of Government Version: 05/08/2013	Source: Department of Ecology
Date Data Arrived at EDR: 05/09/2013	Telephone: 360-407-6423
Date Made Active in Reports: 07/25/2013	Last EDR Contact: 08/01/2013
Number of Days to Update: 77	Next Scheduled EDR Contact: 11/18/2013
	Data Release Frequency: Quarterly

## CSCSL NFA: Confirmed and Contaminated Sites - No Further Action

The data set contains information about sites previously on the Confirmed and Suspected Contaminated Sites list that have received a No Further Action (NFA) determination. Because it is necessary to maintain historical records of sites that have been investigated and cleaned up, sites are not deleted from the database when cleanup activities are completed. Instead, a No Further Action code is entered based upon the type of NFA determination the site received.

Date of Government Version: 04/24/2013	Source: Department of Ecology
Date Data Arrived at EDR: 04/26/2013	Telephone: 360-407-7170
Date Made Active in Reports: 06/10/2013	Last EDR Contact: 07/26/2013
Number of Days to Update: 45	Next Scheduled EDR Contact: 11/04/2013
	Data Release Frequency: Semi-Annually

## CDL: Clandestine Drug Lab Contaminated Site List

Illegal methamphetamine labs use hazardous chemicals that create public health hazards. Chemicals and residues can cause burns, respiratory and neurological damage, and death. Biological hazards associated with intravenous needles, feces, and blood also pose health risks.

Date of Government Version: 05/24/2013	Source: Department of Health
Date Data Arrived at EDR: 06/21/2013	Telephone: 360-236-3380
Date Made Active in Reports: 07/25/2013	Last EDR Contact: 05/15/2013
Number of Days to Update: 34	Next Scheduled EDR Contact: 08/26/2013
	Data Release Frequency: Varies

## HIST CDL: List of Sites Contaminated by Clandestine Drug Labs

This listing of contaminated sites by Clandestine Drug Labs includes non-remediated properties. The current CDL listing does not. This listing is no longer updated by the state agency.

Date of Government Version: 02/08/2007	Source: Department of Health
Date Data Arrived at EDR: 06/26/2007	Telephone: 360-236-3381
Date Made Active in Reports: 07/19/2007	Last EDR Contact: 06/02/2008
Number of Days to Update: 23	Next Scheduled EDR Contact: 09/01/2008
	Data Release Frequency: No Update Planned

## US HIST CDL: National Clandestine Laboratory Register

A listing of clandestine drug lab locations. The U.S. Department of Justice ("the Department") provides this web site as a public service. It contains addresses of some locations where law enforcement agencies reported they found chemicals or other items that indicated the presence of either clandestine drug laboratories or dumpsites. In most cases, the source of the entries is not the Department, and the Department has not verified the entry and does not guarantee its accuracy. Members of the public must verify the accuracy of all entries by, for example, contacting local law enforcement and local health departments.

Date of Government Version: 09/01/2007	Source: Drug Enforcement Administration
Date Data Arrived at EDR: 11/19/2008	Telephone: 202-307-1000
Date Made Active in Reports: 03/30/2009	Last EDR Contact: 03/23/2009
Number of Days to Update: 131	Next Scheduled EDR Contact: 06/22/2009
	Data Release Frequency: No Update Planned

## **Local Land Records**

# GOVERNMENT RECORDS SEARCHED / DATA CURRENCY TRACKING

## LIENS 2: CERCLA Lien Information

A Federal CERCLA ('Superfund') lien can exist by operation of law at any site or property at which EPA has spent Superfund monies. These monies are spent to investigate and address releases and threatened releases of contamination. CERCLIS provides information as to the identity of these sites and properties.

Date of Government Version: 02/06/2013	Source: Environmental Protection Agency
Date Data Arrived at EDR: 04/25/2013	Telephone: 202-564-6023
Date Made Active in Reports: 05/10/2013	Last EDR Contact: 07/24/2013
Number of Days to Update: 15	Next Scheduled EDR Contact: 11/11/2013
	Data Release Frequency: Varies

## Records of Emergency Release Reports

### HMIRS: Hazardous Materials Information Reporting System

Hazardous Materials Incident Report System. HMIRS contains hazardous material spill incidents reported to DOT.

Date of Government Version: 12/31/2012	Source: U.S. Department of Transportation
Date Data Arrived at EDR: 01/03/2013	Telephone: 202-366-4555
Date Made Active in Reports: 02/27/2013	Last EDR Contact: 07/01/2013
Number of Days to Update: 55	Next Scheduled EDR Contact: 10/14/2013
	Data Release Frequency: Annually

### SPILLS: Reported Spills

Spills reported to the Spill Prevention, Preparedness and Response Division.

Date of Government Version: 06/10/2013	Source: Department of Ecology
Date Data Arrived at EDR: 06/11/2013	Telephone: 360-407-6950
Date Made Active in Reports: 07/25/2013	Last EDR Contact: 06/10/2013
Number of Days to Update: 44	Next Scheduled EDR Contact: 09/23/2013
	Data Release Frequency: Semi-Annually

### SPILLS 90: SPILLS90 data from FirstSearch

Spills 90 includes those spill and release records available exclusively from FirstSearch databases. Typically, they may include chemical, oil and/or hazardous substance spills recorded after 1990. Duplicate records that are already included in EDR incident and release records are not included in Spills 90.

Date of Government Version: 05/23/2006	Source: FirstSearch
Date Data Arrived at EDR: 01/03/2013	Telephone: N/A
Date Made Active in Reports: 03/06/2013	Last EDR Contact: 01/03/2013
Number of Days to Update: 62	Next Scheduled EDR Contact: N/A
	Data Release Frequency: No Update Planned

## Other Ascertainable Records

### RCRA NonGen / NLR: RCRA - Non Generators

RCRAInfo is EPA's comprehensive information system, providing access to data supporting the Resource Conservation and Recovery Act (RCRA) of 1976 and the Hazardous and Solid Waste Amendments (HSWA) of 1984. The database includes selective information on sites which generate, transport, store, treat and/or dispose of hazardous waste as defined by the Resource Conservation and Recovery Act (RCRA). Non-Generators do not presently generate hazardous waste.

Date of Government Version: 02/12/2013	Source: Environmental Protection Agency
Date Data Arrived at EDR: 02/15/2013	Telephone: (206) 553-1200
Date Made Active in Reports: 02/27/2013	Last EDR Contact: 07/01/2013
Number of Days to Update: 12	Next Scheduled EDR Contact: 10/14/2013
	Data Release Frequency: Varies

### DOT OPS: Incident and Accident Data

Department of Transportation, Office of Pipeline Safety Incident and Accident data.

# GOVERNMENT RECORDS SEARCHED / DATA CURRENCY TRACKING

Date of Government Version: 07/31/2012  
Date Data Arrived at EDR: 08/07/2012  
Date Made Active in Reports: 09/18/2012  
Number of Days to Update: 42

Source: Department of Transportation, Office of Pipeline Safety  
Telephone: 202-366-4595  
Last EDR Contact: 08/05/2013  
Next Scheduled EDR Contact: 11/18/2013  
Data Release Frequency: Varies

## DOD: Department of Defense Sites

This data set consists of federally owned or administered lands, administered by the Department of Defense, that have any area equal to or greater than 640 acres of the United States, Puerto Rico, and the U.S. Virgin Islands.

Date of Government Version: 12/31/2005  
Date Data Arrived at EDR: 11/10/2006  
Date Made Active in Reports: 01/11/2007  
Number of Days to Update: 62

Source: USGS  
Telephone: 888-275-8747  
Last EDR Contact: 07/19/2013  
Next Scheduled EDR Contact: 10/28/2013  
Data Release Frequency: Semi-Annually

## FUDS: Formerly Used Defense Sites

The listing includes locations of Formerly Used Defense Sites properties where the US Army Corps of Engineers is actively working or will take necessary cleanup actions.

Date of Government Version: 12/31/2011  
Date Data Arrived at EDR: 02/26/2013  
Date Made Active in Reports: 03/13/2013  
Number of Days to Update: 15

Source: U.S. Army Corps of Engineers  
Telephone: 202-528-4285  
Last EDR Contact: 06/10/2013  
Next Scheduled EDR Contact: 09/23/2013  
Data Release Frequency: Varies

## CONSENT: Superfund (CERCLA) Consent Decrees

Major legal settlements that establish responsibility and standards for cleanup at NPL (Superfund) sites. Released periodically by United States District Courts after settlement by parties to litigation matters.

Date of Government Version: 12/31/2011  
Date Data Arrived at EDR: 01/15/2013  
Date Made Active in Reports: 03/13/2013  
Number of Days to Update: 57

Source: Department of Justice, Consent Decree Library  
Telephone: Varies  
Last EDR Contact: 06/25/2013  
Next Scheduled EDR Contact: 10/14/2013  
Data Release Frequency: Varies

## ROD: Records Of Decision

Record of Decision. ROD documents mandate a permanent remedy at an NPL (Superfund) site containing technical and health information to aid in the cleanup.

Date of Government Version: 12/18/2012  
Date Data Arrived at EDR: 03/13/2013  
Date Made Active in Reports: 04/12/2013  
Number of Days to Update: 30

Source: EPA  
Telephone: 703-416-0223  
Last EDR Contact: 06/11/2013  
Next Scheduled EDR Contact: 09/23/2013  
Data Release Frequency: Annually

## UMTRA: Uranium Mill Tailings Sites

Uranium ore was mined by private companies for federal government use in national defense programs. When the mills shut down, large piles of the sand-like material (mill tailings) remain after uranium has been extracted from the ore. Levels of human exposure to radioactive materials from the piles are low; however, in some cases tailings were used as construction materials before the potential health hazards of the tailings were recognized.

Date of Government Version: 09/14/2010  
Date Data Arrived at EDR: 10/07/2011  
Date Made Active in Reports: 03/01/2012  
Number of Days to Update: 146

Source: Department of Energy  
Telephone: 505-845-0011  
Last EDR Contact: 05/28/2013  
Next Scheduled EDR Contact: 09/09/2013  
Data Release Frequency: Varies

## US MINES: Mines Master Index File

Contains all mine identification numbers issued for mines active or opened since 1971. The data also includes violation information.

# GOVERNMENT RECORDS SEARCHED / DATA CURRENCY TRACKING

Date of Government Version: 02/05/2013  
Date Data Arrived at EDR: 04/18/2013  
Date Made Active in Reports: 05/10/2013  
Number of Days to Update: 22

Source: Department of Labor, Mine Safety and Health Administration  
Telephone: 303-231-5959  
Last EDR Contact: 06/04/2013  
Next Scheduled EDR Contact: 09/16/2013  
Data Release Frequency: Semi-Annually

## TRIS: Toxic Chemical Release Inventory System

Toxic Release Inventory System. TRIS identifies facilities which release toxic chemicals to the air, water and land in reportable quantities under SARA Title III Section 313.

Date of Government Version: 12/31/2009  
Date Data Arrived at EDR: 09/01/2011  
Date Made Active in Reports: 01/10/2012  
Number of Days to Update: 131

Source: EPA  
Telephone: 202-566-0250  
Last EDR Contact: 05/29/2013  
Next Scheduled EDR Contact: 09/09/2013  
Data Release Frequency: Annually

## TSCA: Toxic Substances Control Act

Toxic Substances Control Act. TSCA identifies manufacturers and importers of chemical substances included on the TSCA Chemical Substance Inventory list. It includes data on the production volume of these substances by plant site.

Date of Government Version: 12/31/2006  
Date Data Arrived at EDR: 09/29/2010  
Date Made Active in Reports: 12/02/2010  
Number of Days to Update: 64

Source: EPA  
Telephone: 202-260-5521  
Last EDR Contact: 06/25/2013  
Next Scheduled EDR Contact: 10/07/2013  
Data Release Frequency: Every 4 Years

## FTTS: FIFRA/ TSCA Tracking System - FIFRA (Federal Insecticide, Fungicide, & Rodenticide Act)/TSCA (Toxic Substances Control Act)

FTTS tracks administrative cases and pesticide enforcement actions and compliance activities related to FIFRA, TSCA and EPCRA (Emergency Planning and Community Right-to-Know Act). To maintain currency, EDR contacts the Agency on a quarterly basis.

Date of Government Version: 04/09/2009  
Date Data Arrived at EDR: 04/16/2009  
Date Made Active in Reports: 05/11/2009  
Number of Days to Update: 25

Source: EPA/Office of Prevention, Pesticides and Toxic Substances  
Telephone: 202-566-1667  
Last EDR Contact: 05/28/2013  
Next Scheduled EDR Contact: 09/09/2013  
Data Release Frequency: Quarterly

## FTTS INSP: FIFRA/ TSCA Tracking System - FIFRA (Federal Insecticide, Fungicide, & Rodenticide Act)/TSCA (Toxic Substances Control Act)

A listing of FIFRA/TSCA Tracking System (FTTS) inspections and enforcements.

Date of Government Version: 04/09/2009  
Date Data Arrived at EDR: 04/16/2009  
Date Made Active in Reports: 05/11/2009  
Number of Days to Update: 25

Source: EPA  
Telephone: 202-566-1667  
Last EDR Contact: 05/28/2013  
Next Scheduled EDR Contact: 09/09/2013  
Data Release Frequency: Quarterly

## HIST FTTS: FIFRA/TSCA Tracking System Administrative Case Listing

A complete administrative case listing from the FIFRA/TSCA Tracking System (FTTS) for all ten EPA regions. The information was obtained from the National Compliance Database (NCDB). NCDB supports the implementation of FIFRA (Federal Insecticide, Fungicide, and Rodenticide Act) and TSCA (Toxic Substances Control Act). Some EPA regions are now closing out records. Because of that, and the fact that some EPA regions are not providing EPA Headquarters with updated records, it was decided to create a HIST FTTS database. It included records that may not be included in the newer FTTS database updates. This database is no longer updated.

Date of Government Version: 10/19/2006  
Date Data Arrived at EDR: 03/01/2007  
Date Made Active in Reports: 04/10/2007  
Number of Days to Update: 40

Source: Environmental Protection Agency  
Telephone: 202-564-2501  
Last EDR Contact: 12/17/2007  
Next Scheduled EDR Contact: 03/17/2008  
Data Release Frequency: No Update Planned



## GOVERNMENT RECORDS SEARCHED / DATA CURRENCY TRACKING

### HIST FTTS INSP: FIFRA/TSCA Tracking System Inspection & Enforcement Case Listing

A complete inspection and enforcement case listing from the FIFRA/TSCA Tracking System (FTTS) for all ten EPA regions. The information was obtained from the National Compliance Database (NCDB). NCDB supports the implementation of FIFRA (Federal Insecticide, Fungicide, and Rodenticide Act) and TSCA (Toxic Substances Control Act). Some EPA regions are now closing out records. Because of that, and the fact that some EPA regions are not providing EPA Headquarters with updated records, it was decided to create a HIST FTTS database. It included records that may not be included in the newer FTTS database updates. This database is no longer updated.

Date of Government Version: 10/19/2006	Source: Environmental Protection Agency
Date Data Arrived at EDR: 03/01/2007	Telephone: 202-564-2501
Date Made Active in Reports: 04/10/2007	Last EDR Contact: 12/17/2008
Number of Days to Update: 40	Next Scheduled EDR Contact: 03/17/2008
	Data Release Frequency: No Update Planned

### SSTS: Section 7 Tracking Systems

Section 7 of the Federal Insecticide, Fungicide and Rodenticide Act, as amended (92 Stat. 829) requires all registered pesticide-producing establishments to submit a report to the Environmental Protection Agency by March 1st each year. Each establishment must report the types and amounts of pesticides, active ingredients and devices being produced, and those having been produced and sold or distributed in the past year.

Date of Government Version: 12/31/2009	Source: EPA
Date Data Arrived at EDR: 12/10/2010	Telephone: 202-564-4203
Date Made Active in Reports: 02/25/2011	Last EDR Contact: 07/24/2013
Number of Days to Update: 77	Next Scheduled EDR Contact: 11/11/2013
	Data Release Frequency: Annually

### ICIS: Integrated Compliance Information System

The Integrated Compliance Information System (ICIS) supports the information needs of the national enforcement and compliance program as well as the unique needs of the National Pollutant Discharge Elimination System (NPDES) program.

Date of Government Version: 07/20/2011	Source: Environmental Protection Agency
Date Data Arrived at EDR: 11/10/2011	Telephone: 202-564-5088
Date Made Active in Reports: 01/10/2012	Last EDR Contact: 07/01/2013
Number of Days to Update: 61	Next Scheduled EDR Contact: 10/28/2013
	Data Release Frequency: Quarterly

### PADS: PCB Activity Database System

PCB Activity Database. PADS Identifies generators, transporters, commercial storers and/or brokers and disposers of PCB's who are required to notify the EPA of such activities.

Date of Government Version: 11/01/2012	Source: EPA
Date Data Arrived at EDR: 01/16/2013	Telephone: 202-566-0500
Date Made Active in Reports: 05/10/2013	Last EDR Contact: 07/17/2013
Number of Days to Update: 114	Next Scheduled EDR Contact: 10/28/2013
	Data Release Frequency: Annually

### MLTS: Material Licensing Tracking System

MLTS is maintained by the Nuclear Regulatory Commission and contains a list of approximately 8,100 sites which possess or use radioactive materials and which are subject to NRC licensing requirements. To maintain currency, EDR contacts the Agency on a quarterly basis.

Date of Government Version: 03/14/2013	Source: Nuclear Regulatory Commission
Date Data Arrived at EDR: 03/20/2013	Telephone: 301-415-7169
Date Made Active in Reports: 07/10/2013	Last EDR Contact: 07/10/2013
Number of Days to Update: 112	Next Scheduled EDR Contact: 09/23/2013
	Data Release Frequency: Quarterly

### RADINFO: Radiation Information Database

The Radiation Information Database (RADINFO) contains information about facilities that are regulated by U.S. Environmental Protection Agency (EPA) regulations for radiation and radioactivity.

# GOVERNMENT RECORDS SEARCHED / DATA CURRENCY TRACKING

Date of Government Version: 04/09/2013  
Date Data Arrived at EDR: 04/11/2013  
Date Made Active in Reports: 05/10/2013  
Number of Days to Update: 29

Source: Environmental Protection Agency  
Telephone: 202-343-9775  
Last EDR Contact: 07/12/2013  
Next Scheduled EDR Contact: 10/21/2013  
Data Release Frequency: Quarterly

## FINDS: Facility Index System/Facility Registry System

Facility Index System. FINDS contains both facility information and 'pointers' to other sources that contain more detail. EDR includes the following FINDS databases in this report: PCS (Permit Compliance System), AIRS (Aerometric Information Retrieval System), DOCKET (Enforcement Docket used to manage and track information on civil judicial enforcement cases for all environmental statutes), FURS (Federal Underground Injection Control), C-DOCKET (Criminal Docket System used to track criminal enforcement actions for all environmental statutes), FFIS (Federal Facilities Information System), STATE (State Environmental Laws and Statutes), and PADS (PCB Activity Data System).

Date of Government Version: 03/08/2013  
Date Data Arrived at EDR: 03/21/2013  
Date Made Active in Reports: 07/10/2013  
Number of Days to Update: 111

Source: EPA  
Telephone: (206) 553-1200  
Last EDR Contact: 08/02/2013  
Next Scheduled EDR Contact: 09/23/2013  
Data Release Frequency: Quarterly

## RAATS: RCRA Administrative Action Tracking System

RCRA Administration Action Tracking System. RAATS contains records based on enforcement actions issued under RCRA pertaining to major violators and includes administrative and civil actions brought by the EPA. For administration actions after September 30, 1995, data entry in the RAATS database was discontinued. EPA will retain a copy of the database for historical records. It was necessary to terminate RAATS because a decrease in agency resources made it impossible to continue to update the information contained in the database.

Date of Government Version: 04/17/1995  
Date Data Arrived at EDR: 07/03/1995  
Date Made Active in Reports: 08/07/1995  
Number of Days to Update: 35

Source: EPA  
Telephone: 202-564-4104  
Last EDR Contact: 06/02/2008  
Next Scheduled EDR Contact: 09/01/2008  
Data Release Frequency: No Update Planned

## RMP: Risk Management Plans

When Congress passed the Clean Air Act Amendments of 1990, it required EPA to publish regulations and guidance for chemical accident prevention at facilities using extremely hazardous substances. The Risk Management Program Rule (RMP Rule) was written to implement Section 112(r) of these amendments. The rule, which built upon existing industry codes and standards, requires companies of all sizes that use certain flammable and toxic substances to develop a Risk Management Program, which includes a(n): Hazard assessment that details the potential effects of an accidental release, an accident history of the last five years, and an evaluation of worst-case and alternative accidental releases; Prevention program that includes safety precautions and maintenance, monitoring, and employee training measures; and Emergency response program that spells out emergency health care, employee training measures and procedures for informing the public and response agencies (e.g the fire department) should an accident occur.

Date of Government Version: 05/08/2012  
Date Data Arrived at EDR: 05/25/2012  
Date Made Active in Reports: 07/10/2012  
Number of Days to Update: 46

Source: Environmental Protection Agency  
Telephone: 202-564-8600  
Last EDR Contact: 07/24/2013  
Next Scheduled EDR Contact: 11/11/2013  
Data Release Frequency: Varies

## BRS: Biennial Reporting System

The Biennial Reporting System is a national system administered by the EPA that collects data on the generation and management of hazardous waste. BRS captures detailed data from two groups: Large Quantity Generators (LQG) and Treatment, Storage, and Disposal Facilities.

Date of Government Version: 12/31/2011  
Date Data Arrived at EDR: 02/26/2013  
Date Made Active in Reports: 04/19/2013  
Number of Days to Update: 52

Source: EPA/NTIS  
Telephone: 800-424-9346  
Last EDR Contact: 05/30/2013  
Next Scheduled EDR Contact: 09/09/2013  
Data Release Frequency: Biennially

# GOVERNMENT RECORDS SEARCHED / DATA CURRENCY TRACKING

## UIC: Underground Injection Wells Listing

A listing of underground injection wells.

Date of Government Version: 02/19/2013  
Date Data Arrived at EDR: 02/21/2013  
Date Made Active in Reports: 04/08/2013  
Number of Days to Update: 46

Source: Department of Ecology  
Telephone: 360-407-6143  
Last EDR Contact: 07/24/2013  
Next Scheduled EDR Contact: 09/02/2013  
Data Release Frequency: Varies

## WA MANIFEST: Hazardous Waste Manifest Data

Hazardous waste manifest information.

Date of Government Version: 12/31/2012  
Date Data Arrived at EDR: 04/29/2013  
Date Made Active in Reports: 06/10/2013  
Number of Days to Update: 42

Source: Department of Ecology  
Telephone: N/A  
Last EDR Contact: 07/17/2013  
Next Scheduled EDR Contact: 11/04/2013  
Data Release Frequency: Annually

## DRYCLEANERS: Drycleaner List

A listing of registered drycleaners who registered with the Department of Ecology (using the SIC code of 7215 and 7216) as hazardous waste generators.

Date of Government Version: 12/31/2012  
Date Data Arrived at EDR: 04/29/2013  
Date Made Active in Reports: 06/10/2013  
Number of Days to Update: 42

Source: Department of Ecology  
Telephone: 360-407-6732  
Last EDR Contact: 07/17/2013  
Next Scheduled EDR Contact: 11/04/2013  
Data Release Frequency: Varies

## NPDES: Water Quality Permit System Data

A listing of permitted wastewater facilities.

Date of Government Version: 04/23/2013  
Date Data Arrived at EDR: 04/26/2013  
Date Made Active in Reports: 06/10/2013  
Number of Days to Update: 45

Source: Department of Ecology  
Telephone: 360-407-6073  
Last EDR Contact: 07/18/2013  
Next Scheduled EDR Contact: 11/04/2013  
Data Release Frequency: Quarterly

## AIRS (EMI): Washington Emissions Data System

Emissions inventory data.

Date of Government Version: 12/31/2011  
Date Data Arrived at EDR: 01/11/2013  
Date Made Active in Reports: 02/22/2013  
Number of Days to Update: 42

Source: Department of Ecology  
Telephone: 360-407-6040  
Last EDR Contact: 06/20/2013  
Next Scheduled EDR Contact: 10/07/2013  
Data Release Frequency: Annually

## INACTIVE DRYCLEANERS: Inactive Drycleaners

A listing of inactive drycleaner facility locations.

Date of Government Version: 12/31/2012  
Date Data Arrived at EDR: 04/29/2013  
Date Made Active in Reports: 06/10/2013  
Number of Days to Update: 42

Source: Department of Ecology  
Telephone: 360-407-6732  
Last EDR Contact: 07/17/2013  
Next Scheduled EDR Contact: 11/04/2013  
Data Release Frequency: Annually

## INDIAN RESERV: Indian Reservations

This map layer portrays Indian administered lands of the United States that have any area equal to or greater than 640 acres.

Date of Government Version: 12/31/2005  
Date Data Arrived at EDR: 12/08/2006  
Date Made Active in Reports: 01/11/2007  
Number of Days to Update: 34

Source: USGS  
Telephone: 202-208-3710  
Last EDR Contact: 07/19/2013  
Next Scheduled EDR Contact: 10/28/2013  
Data Release Frequency: Semi-Annually

# GOVERNMENT RECORDS SEARCHED / DATA CURRENCY TRACKING

## SCRD DRYCLEANERS: State Coalition for Remediation of Drycleaners Listing

The State Coalition for Remediation of Drycleaners was established in 1998, with support from the U.S. EPA Office of Superfund Remediation and Technology Innovation. It is comprised of representatives of states with established drycleaner remediation programs. Currently the member states are Alabama, Connecticut, Florida, Illinois, Kansas, Minnesota, Missouri, North Carolina, Oregon, South Carolina, Tennessee, Texas, and Wisconsin.

Date of Government Version: 03/07/2011	Source: Environmental Protection Agency
Date Data Arrived at EDR: 03/09/2011	Telephone: 615-532-8599
Date Made Active in Reports: 05/02/2011	Last EDR Contact: 08/01/2013
Number of Days to Update: 54	Next Scheduled EDR Contact: 11/04/2013
	Data Release Frequency: Varies

## PCB TRANSFORMER: PCB Transformer Registration Database

The database of PCB transformer registrations that includes all PCB registration submittals.

Date of Government Version: 02/01/2011	Source: Environmental Protection Agency
Date Data Arrived at EDR: 10/19/2011	Telephone: 202-566-0517
Date Made Active in Reports: 01/10/2012	Last EDR Contact: 08/02/2013
Number of Days to Update: 83	Next Scheduled EDR Contact: 11/11/2013
	Data Release Frequency: Varies

## PRP: Potentially Responsible Parties

A listing of verified Potentially Responsible Parties

Date of Government Version: 12/18/2012	Source: EPA
Date Data Arrived at EDR: 04/04/2013	Telephone: 202-564-6023
Date Made Active in Reports: 07/10/2013	Last EDR Contact: 07/03/2013
Number of Days to Update: 97	Next Scheduled EDR Contact: 10/14/2013
	Data Release Frequency: Quarterly

## FEDLAND: Federal and Indian Lands

Federally and Indian administrated lands of the United States. Lands included are administrated by: Army Corps of Engineers, Bureau of Reclamation, National Wild and Scenic River, National Wildlife Refuge, Public Domain Land, Wilderness, Wilderness Study Area, Wildlife Management Area, Bureau of Indian Affairs, Bureau of Land Management, Department of Justice, Forest Service, Fish and Wildlife Service, National Park Service.

Date of Government Version: 12/31/2005	Source: U.S. Geological Survey
Date Data Arrived at EDR: 02/06/2006	Telephone: 888-275-8747
Date Made Active in Reports: 01/11/2007	Last EDR Contact: 07/19/2013
Number of Days to Update: 339	Next Scheduled EDR Contact: 10/28/2013
	Data Release Frequency: N/A

## COAL ASH DOE: Sleam-Electric Plan Operation Data

A listing of power plants that store ash in surface ponds.

Date of Government Version: 12/31/2005	Source: Department of Energy
Date Data Arrived at EDR: 08/07/2009	Telephone: 202-586-8719
Date Made Active in Reports: 10/22/2009	Last EDR Contact: 07/19/2013
Number of Days to Update: 76	Next Scheduled EDR Contact: 10/28/2013
	Data Release Frequency: Varies

## US AIRS (AFS): Aerometric Information Retrieval System Facility Subsystem (AFS)

The database is a sub-system of Aerometric Information Retrieval System (AIRS). AFS contains compliance data on air pollution point sources regulated by the U.S. EPA and/or state and local air regulatory agencies. This information comes from source reports by various stationary sources of air pollution, such as electric power plants, steel mills, factories, and universities, and provides information about the air pollutants they produce. Action, air program, air program pollutant, and general level plant data. It is used to track emissions and compliance data from industrial plants.

# GOVERNMENT RECORDS SEARCHED / DATA CURRENCY TRACKING

Date of Government Version: 01/23/2013  
Date Data Arrived at EDR: 01/30/2013  
Date Made Active in Reports: 05/10/2013  
Number of Days to Update: 100

Source: EPA  
Telephone: 202-564-5962  
Last EDR Contact: 06/25/2013  
Next Scheduled EDR Contact: 10/14/2013  
Data Release Frequency: Annually

## Financial Assurance 2: Financial Assurance Information Listing

A listing of financial assurance information for hazardous waste facilities. Financial assurance is intended to ensure that resources are available to pay for the cost of closure, post-closure care, and corrective measures if the owner or operator of a regulated facility is unable or unwilling to pay.

Date of Government Version: 05/23/2011  
Date Data Arrived at EDR: 05/26/2011  
Date Made Active in Reports: 06/27/2011  
Number of Days to Update: 32

Source: Department of Ecology  
Telephone: 360-407-6754  
Last EDR Contact: 05/20/2013  
Next Scheduled EDR Contact: 09/02/2013  
Data Release Frequency: Varies

## COAL ASH: Coal Ash Disposal Site Listing

A listing of coal ash disposal site locations.

Date of Government Version: 06/20/2013  
Date Data Arrived at EDR: 06/21/2013  
Date Made Active in Reports: 07/25/2013  
Number of Days to Update: 34

Source: Department of Ecology  
Telephone: 360-407-6933  
Last EDR Contact: 06/20/2013  
Next Scheduled EDR Contact: 09/23/2013  
Data Release Frequency: Varies

## Financial Assurance 3: Financial Assurance Information Listing

A listing of financial assurance information for solid waste facilities. Financial assurance is intended to ensure that resources are available to pay for the cost of closure, post-closure care, and corrective measures if the owner or operator of a regulated facility is unable or unwilling to pay.

Date of Government Version: 02/01/2001  
Date Data Arrived at EDR: 03/06/2007  
Date Made Active in Reports: 04/19/2007  
Number of Days to Update: 44

Source: Department of Ecology  
Telephone: 360-407-6136  
Last EDR Contact: 05/23/2013  
Next Scheduled EDR Contact: 09/02/2013  
Data Release Frequency: Varies

## Financial Assurance 1: Financial Assurance Information Listing

A listing of financial assurance information for underground storage tank facilities. Financial assurance is intended to ensure that resources are available to pay for the cost of closure, post-closure care, and corrective measures if the owner or operator of a regulated facility is unable or unwilling to pay.

Date of Government Version: 02/24/2012  
Date Data Arrived at EDR: 02/24/2012  
Date Made Active in Reports: 03/27/2012  
Number of Days to Update: 32

Source: Department of Ecology  
Telephone: 360-586-1060  
Last EDR Contact: 05/20/2013  
Next Scheduled EDR Contact: 09/02/2013  
Data Release Frequency: Varies

## LEAD SMELTER 1: Lead Smelter Sites

A listing of former lead smelter site locations.

Date of Government Version: 01/29/2013  
Date Data Arrived at EDR: 02/14/2013  
Date Made Active in Reports: 02/27/2013  
Number of Days to Update: 13

Source: Environmental Protection Agency  
Telephone: 703-603-8787  
Last EDR Contact: 07/03/2013  
Next Scheduled EDR Contact: 10/21/2013  
Data Release Frequency: Varies

## LEAD SMELTER 2: Lead Smelter Sites

A list of several hundred sites in the U.S. where secondary lead smelting was done from 1931 and 1964. These sites may pose a threat to public health through ingestion or inhalation of contaminated soil or dust

# GOVERNMENT RECORDS SEARCHED / DATA CURRENCY TRACKING

Date of Government Version: 04/05/2001  
Date Data Arrived at EDR: 10/27/2010  
Date Made Active in Reports: 12/02/2010  
Number of Days to Update: 36

Source: American Journal of Public Health  
Telephone: 703-305-6451  
Last EDR Contact: 12/02/2009  
Next Scheduled EDR Contact: N/A  
Data Release Frequency: No Update Planned

## 2020 COR ACTION: 2020 Corrective Action Program List

The EPA has set ambitious goals for the RCRA Corrective Action program by creating the 2020 Corrective Action Universe. This RCRA cleanup baseline includes facilities expected to need corrective action. The 2020 universe contains a wide variety of sites. Some properties are heavily contaminated while others were contaminated but have since been cleaned up. Still others have not been fully investigated yet, and may require little or no remediation. Inclusion in the 2020 Universe does not necessarily imply failure on the part of a facility to meet its RCRA obligations.

Date of Government Version: 11/11/2011  
Date Data Arrived at EDR: 05/18/2012  
Date Made Active in Reports: 05/25/2012  
Number of Days to Update: 7

Source: Environmental Protection Agency  
Telephone: 703-308-4044  
Last EDR Contact: 05/17/2013  
Next Scheduled EDR Contact: 08/26/2013  
Data Release Frequency: Varies

## US FIN ASSUR: Financial Assurance Information

All owners and operators of facilities that treat, store, or dispose of hazardous waste are required to provide proof that they will have sufficient funds to pay for the clean up, closure, and post-closure care of their facilities.

Date of Government Version: 03/04/2013  
Date Data Arrived at EDR: 03/15/2013  
Date Made Active in Reports: 05/10/2013  
Number of Days to Update: 56

Source: Environmental Protection Agency  
Telephone: 202-566-1917  
Last EDR Contact: 05/20/2013  
Next Scheduled EDR Contact: 09/02/2013  
Data Release Frequency: Quarterly

## EPA WATCH LIST: EPA WATCH LIST

EPA maintains a "Watch List" to facilitate dialogue between EPA, state and local environmental agencies on enforcement matters relating to facilities with alleged violations identified as either significant or high priority. Being on the Watch List does not mean that the facility has actually violated the law only that an investigation by EPA or a state or local environmental agency has led those organizations to allege that an unproven violation has in fact occurred. Being on the Watch List does not represent a higher level of concern regarding the alleged violations that were detected, but instead indicates cases requiring additional dialogue between EPA, state and local agencies - primarily because of the length of time the alleged violation has gone unaddressed or unresolved.

Date of Government Version: 12/31/2012  
Date Data Arrived at EDR: 02/18/2013  
Date Made Active in Reports: 05/10/2013  
Number of Days to Update: 81

Source: Environmental Protection Agency  
Telephone: 617-520-3000  
Last EDR Contact: 05/10/2013  
Next Scheduled EDR Contact: 08/26/2013  
Data Release Frequency: Quarterly

## US AIRS MINOR: Air Facility System Data

A listing of minor source facilities.

Date of Government Version: 01/23/2013  
Date Data Arrived at EDR: 01/30/2013  
Date Made Active in Reports: 05/10/2013  
Number of Days to Update: 100

Source: EPA  
Telephone: 202-564-5962  
Last EDR Contact: 06/25/2013  
Next Scheduled EDR Contact: 10/14/2013  
Data Release Frequency: Annually

## COAL ASH EPA: Coal Combustion Residues Surface Impoundments List

A listing of coal combustion residues surface impoundments with high hazard potential ratings.

Date of Government Version: 08/17/2010  
Date Data Arrived at EDR: 01/03/2011  
Date Made Active in Reports: 03/21/2011  
Number of Days to Update: 77

Source: Environmental Protection Agency  
Telephone: N/A  
Last EDR Contact: 06/14/2013  
Next Scheduled EDR Contact: 09/23/2013  
Data Release Frequency: Varies

# GOVERNMENT RECORDS SEARCHED / DATA CURRENCY TRACKING

## EDR HIGH RISK HISTORICAL RECORDS

### *EDR Exclusive Records*

#### EDR MGP: EDR Proprietary Manufactured Gas Plants

The EDR Proprietary Manufactured Gas Plant Database includes records of coal gas plants (manufactured gas plants) compiled by EDR's researchers. Manufactured gas sites were used in the United States from the 1800's to 1950's to produce a gas that could be distributed and used as fuel. These plants used whale oil, rosin, coal, or a mixture of coal, oil, and water that also produced a significant amount of waste. Many of the byproducts of the gas production, such as coal tar (oily waste containing volatile and non-volatile chemicals), sludges, oils and other compounds are potentially hazardous to human health and the environment. The byproduct from this process was frequently disposed of directly at the plant site and can remain or spread slowly, serving as a continuous source of soil and groundwater contamination.

Date of Government Version: N/A  
Date Data Arrived at EDR: N/A  
Date Made Active in Reports: N/A  
Number of Days to Update: N/A

Source: EDR, Inc.  
Telephone: N/A  
Last EDR Contact: N/A  
Next Scheduled EDR Contact: N/A  
Data Release Frequency: No Update Planned

#### EDR US Hist Auto Stat: EDR Exclusive Historic Gas Stations

EDR has searched selected national collections of business directories and has collected listings of potential gas station/filling station/service station sites that were available to EDR researchers. EDR's review was limited to those categories of sources that might, in EDR's opinion, include gas station/filling station/service station establishments. The categories reviewed included, but were not limited to gas, gas station, gasoline station, filling station, auto, automobile repair, auto service station, service station, etc. This database falls within a category of information EDR classifies as "High Risk Historical Records", or HRHR. EDR's HRHR effort presents unique and sometimes proprietary data about past sites and operations that typically create environmental concerns, but may not show up in current government records searches.

Date of Government Version: N/A  
Date Data Arrived at EDR: N/A  
Date Made Active in Reports: N/A  
Number of Days to Update: N/A

Source: EDR, Inc.  
Telephone: N/A  
Last EDR Contact: N/A  
Next Scheduled EDR Contact: N/A  
Data Release Frequency: Varies

#### EDR US Hist Cleaners: EDR Exclusive Historic Dry Cleaners

EDR has searched selected national collections of business directories and has collected listings of potential dry cleaner sites that were available to EDR researchers. EDR's review was limited to those categories of sources that might, in EDR's opinion, include dry cleaning establishments. The categories reviewed included, but were not limited to dry cleaners, cleaners, laundry, laundromat, cleaning/laundry, wash & dry etc. This database falls within a category of information EDR classifies as "High Risk Historical Records", or HRHR. EDR's HRHR effort presents unique and sometimes proprietary data about past sites and operations that typically create environmental concerns, but may not show up in current government records searches.

Date of Government Version: N/A  
Date Data Arrived at EDR: N/A  
Date Made Active in Reports: N/A  
Number of Days to Update: N/A

Source: EDR, Inc.  
Telephone: N/A  
Last EDR Contact: N/A  
Next Scheduled EDR Contact: N/A  
Data Release Frequency: Varies

#### EDR US Hist Cleaners: EDR Proprietary Historic Dry Cleaners - Cole

Date of Government Version: N/A  
Date Data Arrived at EDR: N/A  
Date Made Active in Reports: N/A  
Number of Days to Update: N/A

Source: N/A  
Telephone: N/A  
Last EDR Contact: N/A  
Next Scheduled EDR Contact: N/A  
Data Release Frequency: Varies

# GOVERNMENT RECORDS SEARCHED / DATA CURRENCY TRACKING

EDR US Hist Auto Stat: EDR Proprietary Historic Gas Stations - Cole

Date of Government Version: N/A  
Date Data Arrived at EDR: N/A  
Date Made Active in Reports: N/A  
Number of Days to Update: N/A

Source: N/A  
Telephone: N/A  
Last EDR Contact: N/A  
Next Scheduled EDR Contact: N/A  
Data Release Frequency: Varies

## COUNTY RECORDS

### KING COUNTY:

#### Abandoned Landfill Study in King County

The King County Abandoned Landfill Survey was conducted from October through December 1984 by the Health Department's Environmental Health Division at the request of the King County Council. The primary objective of the survey was to determine if any public health problems existed at the predetermined 24 sites.

Date of Government Version: 04/30/1985  
Date Data Arrived at EDR: 11/07/1994  
Date Made Active in Reports: N/A  
Number of Days to Update: 0

Source: Seattle-King County Department of Public Health  
Telephone: 206-296-4785  
Last EDR Contact: 10/21/1994  
Next Scheduled EDR Contact: N/A  
Data Release Frequency: No Update Planned

### SEATTLE COUNTY:

#### Abandoned Landfill Study in the City of Seattle

The Seattle Abandoned Landfill Survey was conducted in June and July of 1984 by the Health Department's Environmental Health Division at the request of the Mayor's Office. The primary objective of the survey was to determine if any public health problems existed at the predetermined 12 sites.

Date of Government Version: 07/30/1984  
Date Data Arrived at EDR: 11/07/1994  
Date Made Active in Reports: N/A  
Number of Days to Update: 0

Source: Seattle - King County Department of Public Health  
Telephone: 206-296-4785  
Last EDR Contact: 10/21/1994  
Next Scheduled EDR Contact: N/A  
Data Release Frequency: No Update Planned

### SEATTLE/KING COUNTY:

#### Seattle - King County Abandoned Landfill Toxicity / Hazard Assessment Project

This report presents the Seattle-King County Health Department's follow-up investigation of two city owned and four county owned abandoned landfills which was conducted from February to December 1986.

Date of Government Version: 12/31/1986  
Date Data Arrived at EDR: 08/18/1995  
Date Made Active in Reports: 09/20/1995  
Number of Days to Update: 33

Source: Department of Public Health  
Telephone: 206-296-4785  
Last EDR Contact: 08/14/1995  
Next Scheduled EDR Contact: N/A  
Data Release Frequency: No Update Planned

### SNOHOMISH COUNTY:

#### Solid Waste Sites of Record at Snohomish Health District

Solid waste disposal and/or utilization sites in Snohomish County.

Date of Government Version: 11/16/2011  
Date Data Arrived at EDR: 03/29/2012  
Date Made Active in Reports: 05/03/2012  
Number of Days to Update: 35

Source: Snohomish Health District  
Telephone: 206-339-5250  
Last EDR Contact: 06/28/2013  
Next Scheduled EDR Contact: 10/07/2013  
Data Release Frequency: Semi-Annually

### TACOMA/PIERCE COUNTY:



# GOVERNMENT RECORDS SEARCHED / DATA CURRENCY TRACKING

## Closed Landfill Survey

Following numerous requests for information about closed dumpsites and landfills in Pierce County, the Tacoma-Pierce County Health Department decided to conduct a study on the matter. The aim of the study was to evaluate public health risks associated with the closed dumpsites and landfills, and to determine the need, if any, for further investigations of a more detailed nature. The sites represent all of the known dumpsites and landfills closed after 1950.

Date of Government Version: 09/01/2002  
Date Data Arrived at EDR: 03/24/2003  
Date Made Active in Reports: 05/14/2003  
Number of Days to Update: 51

Source: Tacoma-Pierce County Health Department  
Telephone: 206-591-6500  
Last EDR Contact: 03/19/2003  
Next Scheduled EDR Contact: N/A  
Data Release Frequency: No Update Planned

## OTHER DATABASE(S)

Depending on the geographic area covered by this report, the data provided in these specialty databases may or may not be complete. For example, the existence of wetlands information data in a specific report does not mean that all wetlands in the area covered by the report are included. Moreover, the absence of any reported wetlands information does not necessarily mean that wetlands do not exist in the area covered by the report.

### CT MANIFEST: Hazardous Waste Manifest Data

Facility and manifest data. Manifest is a document that lists and tracks hazardous waste from the generator through transporters to a tsd facility.

Date of Government Version: 05/20/2013  
Date Data Arrived at EDR: 05/21/2013  
Date Made Active in Reports: 06/27/2013  
Number of Days to Update: 37

Source: Department of Energy & Environmental Protection  
Telephone: 860-424-3375  
Last EDR Contact: 05/21/2013  
Next Scheduled EDR Contact: 09/02/2013  
Data Release Frequency: Annually

### NY MANIFEST: Facility and Manifest Data

Manifest is a document that lists and tracks hazardous waste from the generator through transporters to a TSD facility.

Date of Government Version: 05/01/2013  
Date Data Arrived at EDR: 05/09/2013  
Date Made Active in Reports: 07/10/2013  
Number of Days to Update: 62

Source: Department of Environmental Conservation  
Telephone: 518-402-8651  
Last EDR Contact: 05/09/2013  
Next Scheduled EDR Contact: 08/19/2013  
Data Release Frequency: Annually

### PA MANIFEST: Manifest Information

Hazardous waste manifest information.

Date of Government Version: 12/31/2011  
Date Data Arrived at EDR: 07/23/2012  
Date Made Active in Reports: 09/18/2012  
Number of Days to Update: 57

Source: Department of Environmental Protection  
Telephone: 717-783-8990  
Last EDR Contact: 07/18/2013  
Next Scheduled EDR Contact: 11/04/2013  
Data Release Frequency: Annually

### WI MANIFEST: Manifest Information

Hazardous waste manifest information.

Date of Government Version: 12/31/2011  
Date Data Arrived at EDR: 07/19/2012  
Date Made Active in Reports: 09/27/2012  
Number of Days to Update: 70

Source: Department of Natural Resources  
Telephone: N/A  
Last EDR Contact: 07/17/2013  
Next Scheduled EDR Contact: 09/30/2013  
Data Release Frequency: Annually

## GOVERNMENT RECORDS SEARCHED / DATA CURRENCY TRACKING

Oil/Gas Pipelines: This data was obtained by EDR from the USGS in 1994. It is referred to by USGS as GeoData Digital Line Graphs from 1:100,000-Scale Maps. It was extracted from the transportation category including some oil, but primarily gas pipelines.

### Electric Power Transmission Line Data

Source: Rextag Strategies Corp.

Telephone: (281) 769-2247

U.S. Electric Transmission and Power Plants Systems Digital GIS Data

Sensitive Receptors: There are individuals deemed sensitive receptors due to their fragile immune systems and special sensitivity to environmental discharges. These sensitive receptors typically include the elderly, the sick, and children. While the location of all sensitive receptors cannot be determined, EDR indicates those buildings and facilities - schools, daycares, hospitals, medical centers, and nursing homes - where individuals who are sensitive receptors are likely to be located.

### AHA Hospitals:

Source: American Hospital Association, Inc.

Telephone: 312-280-5991

The database includes a listing of hospitals based on the American Hospital Association's annual survey of hospitals.

### Medical Centers: Provider of Services Listing

Source: Centers for Medicare & Medicaid Services

Telephone: 410-786-3000

A listing of hospitals with Medicare provider number, produced by Centers of Medicare & Medicaid Services, a federal agency within the U.S. Department of Health and Human Services.

### Nursing Homes

Source: National Institutes of Health

Telephone: 301-594-6248

Information on Medicare and Medicaid certified nursing homes in the United States.

### Public Schools

Source: National Center for Education Statistics

Telephone: 202-502-7300

The National Center for Education Statistics' primary database on elementary and secondary public education in the United States. It is a comprehensive, annual, national statistical database of all public elementary and secondary schools and school districts, which contains data that are comparable across all states.

### Private Schools

Source: National Center for Education Statistics

Telephone: 202-502-7300

The National Center for Education Statistics' primary database on private school locations in the United States.

### Daycare Centers: Daycare Center Listing

Source: Department of Social & Health Services

Telephone: 253-383-1735

Flood Zone Data: This data, available in select counties across the country, was obtained by EDR in 2003 & 2011 from the Federal Emergency Management Agency (FEMA). Data depicts 100-year and 500-year flood zones as defined by FEMA.

NWI: National Wetlands Inventory. This data, available in select counties across the country, was obtained by EDR in 2002 and 2005 from the U.S. Fish and Wildlife Service.

### Scanned Digital USGS 7.5' Topographic Map (DRG)

Source: United States Geologic Survey

A digital raster graphic (DRG) is a scanned image of a U.S. Geological Survey topographic map. The map images are made by scanning published paper maps on high-resolution scanners. The raster image is georeferenced and fit to the Universal Transverse Mercator (UTM) projection.

# GOVERNMENT RECORDS SEARCHED / DATA CURRENCY TRACKING

## STREET AND ADDRESS INFORMATION

© 2010 Tele Atlas North America, Inc. All rights reserved. This material is proprietary and the subject of copyright protection and other intellectual property rights owned by or licensed to Tele Atlas North America, Inc. The use of this material is subject to the terms of a license agreement. You will be held liable for any unauthorized copying or disclosure of this material.

## **GEOCHECK<sup>®</sup> - PHYSICAL SETTING SOURCE ADDENDUM**

### **TARGET PROPERTY ADDRESS**

WHITEHEAD PROPERTY  
730 SOUTH MYRTLE STREET  
SEATTLE, WA 98108

### **TARGET PROPERTY COORDINATES**

Latitude (North):	47.5398 - 47° 32' 23.28"
Longitude (West):	122.3247 - 122° 19' 28.92"
Universal Tranverse Mercator:	Zone 10
UTM X (Meters):	550822.2
UTM Y (Meters):	5265155.0
Elevation:	10 ft. above sea level

### **USGS TOPOGRAPHIC MAP**

Target Property Map:	47122-E3 SEATTLE SOUTH, WA
Most Recent Revision:	1983

EDR's GeoCheck Physical Setting Source Addendum is provided to assist the environmental professional in forming an opinion about the impact of potential contaminant migration.

Assessment of the impact of contaminant migration generally has two principal investigative components:

1. Groundwater flow direction, and
2. Groundwater flow velocity.

Groundwater flow direction may be impacted by surface topography, hydrology, hydrogeology, characteristics of the soil, and nearby wells. Groundwater flow velocity is generally impacted by the nature of the geologic strata.

# GEOCHECK® - PHYSICAL SETTING SOURCE SUMMARY

## GROUNDWATER FLOW DIRECTION INFORMATION

Groundwater flow direction for a particular site is best determined by a qualified environmental professional using site-specific well data. If such data is not reasonably ascertainable, it may be necessary to rely on other sources of information, such as surface topographic information, hydrologic information, hydrogeologic data collected on nearby properties, and regional groundwater flow information (from deep aquifers).

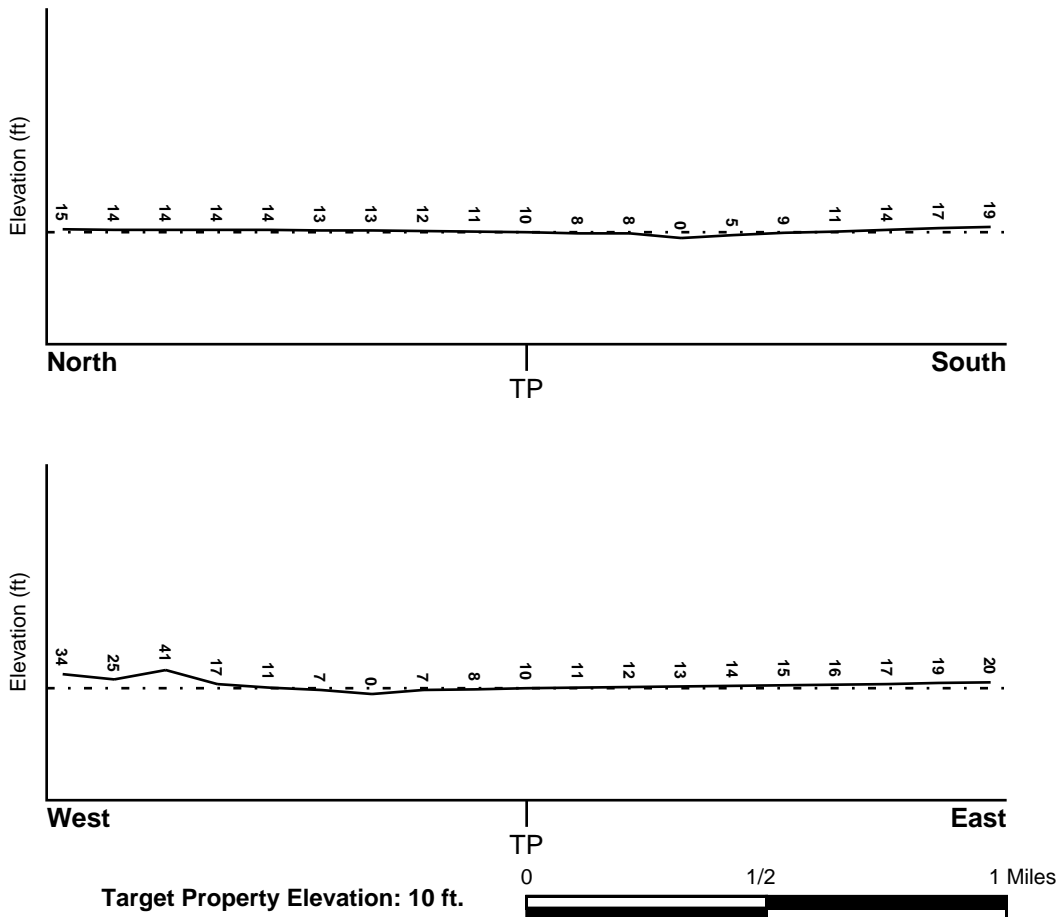
## TOPOGRAPHIC INFORMATION

Surface topography may be indicative of the direction of surficial groundwater flow. This information can be used to assist the environmental professional in forming an opinion about the impact of nearby contaminated properties or, should contamination exist on the target property, what downgradient sites might be impacted.

## TARGET PROPERTY TOPOGRAPHY

General Topographic Gradient: General SW

## SURROUNDING TOPOGRAPHY: ELEVATION PROFILES



Source: Topography has been determined from the USGS 7.5' Digital Elevation Model and should be evaluated on a relative (not an absolute) basis. Relative elevation information between sites of close proximity should be field verified.

# GEOCHECK® - PHYSICAL SETTING SOURCE SUMMARY

## HYDROLOGIC INFORMATION

Surface water can act as a hydrologic barrier to groundwater flow. Such hydrologic information can be used to assist the environmental professional in forming an opinion about the impact of nearby contaminated properties or, should contamination exist on the target property, what downgradient sites might be impacted.

Refer to the Physical Setting Source Map following this summary for hydrologic information (major waterways and bodies of water).

## **FEMA FLOOD ZONE**

Target Property County  
KING, WA

FEMA Flood  
Electronic Data  
YES - refer to the Overview Map and Detail Map

Flood Plain Panel at Target Property: 53033C0640F - FEMA Q3 Flood data

Additional Panels in search area: 53033C0645F - FEMA Q3 Flood data  
53033C0636F - FEMA Q3 Flood data

## **NATIONAL WETLAND INVENTORY**

NWI Quad at Target Property  
SEATTLE SOUTH

NWI Electronic  
Data Coverage  
YES - refer to the Overview Map and Detail Map

## HYDROGEOLOGIC INFORMATION

Hydrogeologic information obtained by installation of wells on a specific site can often be an indicator of groundwater flow direction in the immediate area. Such hydrogeologic information can be used to assist the environmental professional in forming an opinion about the impact of nearby contaminated properties or, should contamination exist on the target property, what downgradient sites might be impacted.

### ***Site-Specific Hydrogeological Data\*:***

Search Radius: 1.25 miles  
Location Relative to TP: 1/8 - 1/4 Mile WNW  
Site Name: Great Western Chemical Co  
Site EPA ID Number: WAD008957961  
Groundwater Flow Direction: SW IN THE TWO UPPERMOST WATER-BEARING ZONES WITH AN APPARENT DISCHARGE TO THE DUWAMISH WATERWAY  
Measured Depth to Water: 8 feet to 10 feet  
Hydraulic Connection: The site is underlain by alluvial materials that include sand and silty sand with thin interbeds of silt and silty fine sand and fill materials. The lower water bearing zone present at a depth of 43 to 47 feet may be under slightly confined conditions.  
Sole Source Aquifer: No information about a sole source aquifer is available  
Data Quality: Information based on site-specific subsurface investigations is documented in the CERCLIS investigation report(s)

## **AQUIFLOW®**

Search Radius: 1.000 Mile.

EDR has developed the AQUIFLOW Information System to provide data on the general direction of groundwater flow at specific points. EDR has reviewed reports submitted by environmental professionals to regulatory authorities at select sites and has extracted the date of the report, groundwater flow direction as determined hydrogeologically, and the depth to water table.

<u>MAP ID</u>	<u>LOCATION FROM TP</u>	<u>GENERAL DIRECTION GROUNDWATER FLOW</u>
---------------	-------------------------	---

## GEOCHECK® - PHYSICAL SETTING SOURCE SUMMARY

<u>MAP ID</u>	<u>LOCATION FROM TP</u>	<u>GENERAL DIRECTION GROUNDWATER FLOW</u>
1	1/8 - 1/4 Mile WNW	SW
2	1/4 - 1/2 Mile ESE	Not Reported
3	1/4 - 1/2 Mile NE	W
A4	1/4 - 1/2 Mile North	SW
A5	1/4 - 1/2 Mile North	W
6	1/2 - 1 Mile NNE	WSW
7	1/2 - 1 Mile ESE	W
8	1/2 - 1 Mile SE	W
9	1/2 - 1 Mile North	W
10	1/2 - 1 Mile NNW	Not Reported

For additional site information, refer to Physical Setting Source Map Findings.

# GEOCHECK® - PHYSICAL SETTING SOURCE SUMMARY

## GROUNDWATER FLOW VELOCITY INFORMATION

Groundwater flow velocity information for a particular site is best determined by a qualified environmental professional using site specific geologic and soil strata data. If such data are not reasonably ascertainable, it may be necessary to rely on other sources of information, including geologic age identification, rock stratigraphic unit and soil characteristics data collected on nearby properties and regional soil information. In general, contaminant plumes move more quickly through sandy-gravelly types of soils than silty-clayey types of soils.

## GEOLOGIC INFORMATION IN GENERAL AREA OF TARGET PROPERTY

Geologic information can be used by the environmental professional in forming an opinion about the relative speed at which contaminant migration may be occurring.

### ROCK STRATIGRAPHIC UNIT

Era: Cenozoic  
System: Tertiary  
Series: Lower Tertiary andesite  
Code: ITa (decoded above as Era, System & Series)

### GEOLOGIC AGE IDENTIFICATION

Category: Volcanic Rocks

Geologic Age and Rock Stratigraphic Unit Source: P.G. Schruben, R.E. Arndt and W.J. Bawiec, Geology of the Conterminous U.S. at 1:2,500,000 Scale - a digital representation of the 1974 P.B. King and H.M. Beikman Map, USGS Digital Data Series DDS - 11 (1994).

## DOMINANT SOIL COMPOSITION IN GENERAL AREA OF TARGET PROPERTY

The U.S. Department of Agriculture's (USDA) Soil Conservation Service (SCS) leads the National Cooperative Soil Survey (NCSS) and is responsible for collecting, storing, maintaining and distributing soil survey information for privately owned lands in the United States. A soil map in a soil survey is a representation of soil patterns in a landscape. Soil maps for STATSGO are compiled by generalizing more detailed (SSURGO) soil survey maps. The following information is based on Soil Conservation Service STATSGO data.

Soil Component Name: PILCHUCK  
Soil Surface Texture: loamy sand  
Hydrologic Group: Class C - Slow infiltration rates. Soils with layers impeding downward movement of water, or soils with moderately fine or fine textures.  
Soil Drainage Class: Somewhat excessive. Soils have high hydraulic conductivity and low water holding capacity. Depth to water table is more than 6 feet.

Hydric Status: Soil does not meet the requirements for a hydric soil.

Corrosion Potential - Uncoated Steel: MODERATE

Depth to Bedrock Min: > 60 inches

Depth to Bedrock Max: > 60 inches



## GEOCHECK® - PHYSICAL SETTING SOURCE SUMMARY

Soil Layer Information							
Layer	Boundary		Soil Texture Class	Classification		Permeability Rate (in/hr)	Soil Reaction (pH)
	Upper	Lower		AASHTO Group	Unified Soil		
1	0 inches	20 inches	loamy sand	Granular materials (35 pct. or less passing No. 200), Stone Fragments, Gravel and Sand.	COARSE-GRAINED SOILS, Sands, Sands with fines, Silty Sand.	Max: 20.00 Min: 6.00	Max: 7.30 Min: 6.10
2	20 inches	38 inches	sand	Granular materials (35 pct. or less passing No. 200), Silty, or Clayey Gravel and Sand.	COARSE-GRAINED SOILS, Sands, Sands with fines, Silty Sand.	Max: 20.00 Min: 6.00	Max: 7.30 Min: 5.60
3	38 inches	60 inches	gravelly - sand	Granular materials (35 pct. or less passing No. 200), Stone Fragments, Gravel and Sand.	COARSE-GRAINED SOILS, Sands, Clean Sands, Poorly graded sand.	Max: 20.00 Min: 20.00	Max: 7.30 Min: 6.10
4	60 inches	70 inches	fine sandy loam	Silt-Clay Materials (more than 35 pct. passing No. 200), Silty Soils.	COARSE-GRAINED SOILS, Sands, Sands with fines, Silty Sand.	Max: 6.00 Min: 2.00	Max: 6.50 Min: 5.60

### OTHER SOIL TYPES IN AREA

Based on Soil Conservation Service STATSGO data, the following additional subordinant soil types may appear within the general area of target property.

Soil Surface Textures: fine sandy loam  
silt loam  
gravelly - loam  
silty clay loam  
muck  
gravelly - coarse sand  
loam

Surficial Soil Types: fine sandy loam  
silt loam  
gravelly - loam  
silty clay loam  
muck  
gravelly - coarse sand  
loam

Shallow Soil Types: fine sandy loam

# GEOCHECK® - PHYSICAL SETTING SOURCE SUMMARY

silt loam  
 silty clay loam  
 peaty - silt loam  
 loam  
 sandy loam

Deeper Soil Types: silt loam  
 stratified  
 very gravelly - coarse sand  
 silty clay loam  
 loamy fine sand  
 very gravelly - sand  
 sapric material  
 sand  
 loamy sand  
 very gravelly - loamy sand

## LOCAL / REGIONAL WATER AGENCY RECORDS

EDR Local/Regional Water Agency records provide water well information to assist the environmental professional in assessing sources that may impact ground water flow direction, and in forming an opinion about the impact of contaminant migration on nearby drinking water wells.

## WELL SEARCH DISTANCE INFORMATION

<u>DATABASE</u>	<u>SEARCH DISTANCE (miles)</u>
Federal USGS	1.000
Federal FRDS PWS	Nearest PWS within 1 mile
State Database	1.000

## **FEDERAL USGS WELL INFORMATION**

<u>MAP ID</u>	<u>WELL ID</u>	<u>LOCATION FROM TP</u>
No Wells Found		

## **FEDERAL FRDS PUBLIC WATER SUPPLY SYSTEM INFORMATION**

<u>MAP ID</u>	<u>WELL ID</u>	<u>LOCATION FROM TP</u>
11	WA5308236	1/2 - 1 Mile North

Note: PWS System location is not always the same as well location.

## **STATE DATABASE WELL INFORMATION**

<u>MAP ID</u>	<u>WELL ID</u>	<u>LOCATION FROM TP</u>

# GEOCHECK® - PHYSICAL SETTING SOURCE SUMMARY

## STATE DATABASE WELL INFORMATION

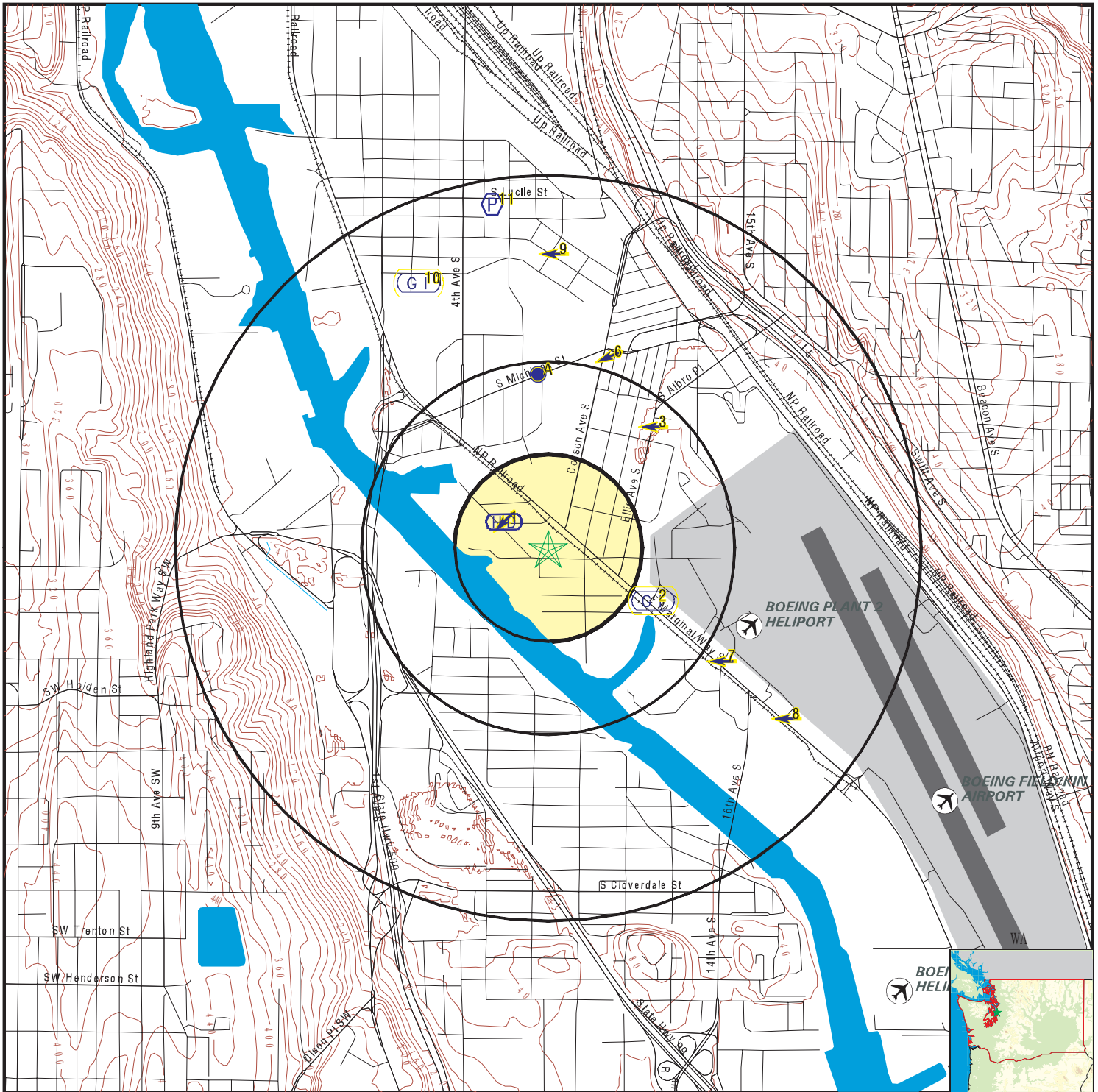
MAP ID

WELL ID

LOCATION  
FROM TP

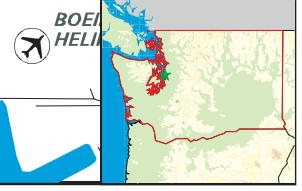
No Wells Found

# PHYSICAL SETTING SOURCE MAP - 3688180.2s



- County Boundary
- Major Roads
- Contour Lines
- Airports
- Earthquake epicenter, Richter 5 or greater
- Water Wells
- Public Water Supply Wells
- Cluster of Multiple Icons

- Groundwater Flow Direction
- Indeterminate Groundwater Flow at Location
- Groundwater Flow Varies at Location
- Closest Hydrogeological Data



SITE NAME: Whitehead Property  
 ADDRESS: 730 South Myrtle Street  
 Seattle WA 98108  
 LAT/LONG: 47.5398 / 122.3247

CLIENT: Sound Earth Strategies  
 CONTACT: Chris Cass  
 INQUIRY #: 3688180.2s  
 DATE: August 06, 2013 6:52 pm

## GEOCHECK® - PHYSICAL SETTING SOURCE MAP FINDINGS

Map ID	Direction	Distance	Elevation	Database	EDR ID Number
<b>1</b> <b>WNW</b> <b>1/8 - 1/4 Mile</b> <b>Lower</b>	Site ID:	Not Reported		<b>AQUIFLOW</b>	<b>61191</b>
	Groundwater Flow:	SW			
	Shallowest Water Table Depth:	9.52			
	Deepest Water Table Depth:	14.10			
	Average Water Table Depth:	Not Reported			
	Date:	12/10/1990			
<b>2</b> <b>ESE</b> <b>1/4 - 1/2 Mile</b> <b>Lower</b>	Site ID:	4431008342		<b>AQUIFLOW</b>	<b>61033</b>
	Groundwater Flow:	Not Reported			
	Shallowest Water Table Depth:	8.86			
	Deepest Water Table Depth:	10.91			
	Average Water Table Depth:	Not Reported			
	Date:	Not Reported			
<b>3</b> <b>NE</b> <b>1/4 - 1/2 Mile</b> <b>Higher</b>	Site ID:	4136		<b>AQUIFLOW</b>	<b>61046</b>
	Groundwater Flow:	W			
	Shallowest Water Table Depth:	Not Reported			
	Deepest Water Table Depth:	Not Reported			
	Average Water Table Depth:	10			
	Date:	11/10/1992			
<b>A4</b> <b>North</b> <b>1/4 - 1/2 Mile</b> <b>Higher</b>	Site ID:	1579		<b>AQUIFLOW</b>	<b>61365</b>
	Groundwater Flow:	SW			
	Shallowest Water Table Depth:	5.3			
	Deepest Water Table Depth:	6.6			
	Average Water Table Depth:	Not Reported			
	Date:	12/23/1993			
<b>A5</b> <b>North</b> <b>1/4 - 1/2 Mile</b> <b>Higher</b>	Site ID:	309690		<b>AQUIFLOW</b>	<b>61095</b>
	Groundwater Flow:	W			
	Shallowest Water Table Depth:	6.60			
	Deepest Water Table Depth:	8.52			
	Average Water Table Depth:	Not Reported			
	Date:	06/03/1998			
<b>6</b> <b>NNE</b> <b>1/2 - 1 Mile</b> <b>Higher</b>	Site ID:	2884		<b>AQUIFLOW</b>	<b>61364</b>
	Groundwater Flow:	WSW			
	Shallowest Water Table Depth:	6.76			
	Deepest Water Table Depth:	7.55			
	Average Water Table Depth:	Not Reported			
	Date:	06/28/1991			
<b>7</b> <b>ESE</b> <b>1/2 - 1 Mile</b> <b>Higher</b>	Site ID:	5290		<b>AQUIFLOW</b>	<b>61360</b>
	Groundwater Flow:	W			
	Shallowest Water Table Depth:	4			
	Deepest Water Table Depth:	6.5			
	Average Water Table Depth:	Not Reported			
	Date:	04/13/1994			

## GEOCHECK® - PHYSICAL SETTING SOURCE MAP FINDINGS

Map ID  
Direction  
Distance  
Elevation

Database      EDR ID Number

<b>8</b> <b>SE</b> <b>1/2 - 1 Mile</b> <b>Higher</b>	Site ID: 4073 Groundwater Flow: W Shallowest Water Table Depth: 4 Deepest Water Table Depth: 10 Average Water Table Depth: Not Reported Date: 11/03/1992	<b>AQUIFLOW</b>	<b>61378</b>
---	---	-----------------	--------------

<b>9</b> <b>North</b> <b>1/2 - 1 Mile</b> <b>Higher</b>	Site ID: 3034 Groundwater Flow: W Shallowest Water Table Depth: 8.26 Deepest Water Table Depth: 9.12 Average Water Table Depth: Not Reported Date: 06/1991	<b>AQUIFLOW</b>	<b>61254</b>
--	---	-----------------	--------------

<b>10</b> <b>NNW</b> <b>1/2 - 1 Mile</b> <b>Higher</b>	Site ID: 5685010209 Groundwater Flow: Not Reported Shallowest Water Table Depth: Not Reported Deepest Water Table Depth: Not Reported Average Water Table Depth: 8 Date: 04/05/1999	<b>AQUIFLOW</b>	<b>61039</b>
---	--	-----------------	--------------

<b>11</b> <b>North</b> <b>1/2 - 1 Mile</b> <b>Higher</b>		<b>FRDS PWS</b>	<b>WA5308236</b>
---	--	-----------------	------------------

PWS ID: WA5308236  
Date Initiated: Not Reported      Date Deactivated: Not Reported  
PWS Name: GUEMES ISLAND WATER COMPANY, INC.  
KENT, WA 98032

Addressee / Facility: Not Reported

Facility Latitude: 47 33 12      Facility Longitude: 122 19 36  
City Served: Not Reported  
Treatment Class: Treated      Population: 80

PWS currently has or had major violation(s) or enforcement: YES

**VIOLATIONS INFORMATION:**

Violation ID: 9325169	Source ID: Not Reported	PWS Phone: Not Reported
Vio. beginning Date: 01/01/93	Vio. end Date: 01/31/93	Vio. Period: 001 Months
Num required Samples: Not Reported	Number of Samples Taken: Not Reported	
Analysis Result: Not Reported	Maximum Contaminant Level: Not Reported	
Analysis Method: Not Reported		
Violation Type: Monitoring, Routine Major (TCR)		
Contaminant: COLIFORM (TCR)		
Vio. Awareness Date: 013193		

## GEOCHECK® - PHYSICAL SETTING SOURCE MAP FINDINGS

Violation ID:	9375673	Source ID:	Not Reported	PWS Phone:	Not Reported
Vio. beginning Date:	08/01/93	Vio. end Date:	08/31/93	Vio. Period:	001 Months
Num required Samples:	Not Reported	Number of Samples Taken:	Not Reported		
Analysis Result:	Not Reported	Maximum Contaminant Level:	Not Reported		
Analysis Method:	Not Reported				
Violation Type:	MCL, Acute (TCR)				
Contaminant:	COLIFORM (TCR)				
Vio. Awareness Date:	083193				

### ENFORCEMENT INFORMATION:

Truedate:	03/31/2009	Pwsid:	WA5308236
Pwsname:	HOLIDAY HIDEAWAY WATER SYSTEM		
Retpopsrvd:	207	Pwstypecod:	C
Vooid:	0093001	Contaminant:	LEAD & COPPER RULE
Viol. Type:	Follow-up and Routine Tap Sampling		
Complperbe:	1/1/2000 0:00:00		
Complperen:	1/1/2001 0:00:00	Enfdate:	No Enf Action as of
Enf action:	7/8/2009 0:00:00		
Violmeasur:	0		

Truedate:	03/31/2009	Pwsid:	WA5308236
Pwsname:	HOLIDAY HIDEAWAY WATER SYSTEM		
Retpopsrvd:	207	Pwstypecod:	C
Vooid:	0390899	Contaminant:	NITRATE
Viol. Type:	3		
Complperbe:	1/1/2003 0:00:00		
Complperen:	12/31/2003 0:00:00	Enfdate:	1/19/2004 0:00:00
Enf action:	State Compliance Achieved		
Violmeasur:	Not Reported		

Truedate:	03/31/2009	Pwsid:	WA5308236
Pwsname:	HOLIDAY HIDEAWAY WATER SYSTEM		
Retpopsrvd:	207	Pwstypecod:	C
Vooid:	0397480	Contaminant:	COLIFORM (TCR)
Viol. Type:	MCL, Monthly (TCR)		
Complperbe:	8/1/2003 0:00:00		
Complperen:	8/31/2003 0:00:00	Enfdate:	No Enf Action as of
Enf action:	7/8/2009 0:00:00		
Violmeasur:	Not Reported		

Truedate:	03/31/2009	Pwsid:	WA5308236
Pwsname:	HOLIDAY HIDEAWAY WATER SYSTEM		
Retpopsrvd:	207	Pwstypecod:	C
Vooid:	0473155	Contaminant:	COLIFORM (TCR)
Viol. Type:	MCL, Monthly (TCR)		
Complperbe:	11/1/2004 0:00:00		
Complperen:	11/30/2004 0:00:00	Enfdate:	No Enf Action as of
Enf action:	7/8/2009 0:00:00		
Violmeasur:	Not Reported		

Truedate:	03/31/2009	Pwsid:	WA5308236
Pwsname:	HOLIDAY HIDEAWAY WATER SYSTEM		
Retpopsrvd:	207	Pwstypecod:	C
Vooid:	0478405	Contaminant:	COLIFORM (TCR)
Viol. Type:	MCL, Monthly (TCR)		
Complperbe:	12/1/2004 0:00:00		
Complperen:	12/31/2004 0:00:00	Enfdate:	No Enf Action as of
Enf action:	7/8/2009 0:00:00		
Violmeasur:	Not Reported		

## GEOCHECK® - PHYSICAL SETTING SOURCE MAP FINDINGS

Truedate: 03/31/2009 Pwsid: WA5308236  
 Pwsname: HOLIDAY HIDEAWAY WATER SYSTEM  
 Retpopsrvd: 207 Pwstypecod: C  
 Vioid: 0648355 Contaminant: LEAD & COPPER RULE  
 Viol. Type: Follow-up and Routine Tap Sampling  
 Complperbe: 1/1/2007 0:00:00  
 Complperen: 12/31/2007 0:00:00 Enfdate: 12/31/2007 0:00:00  
 Enf action: State Compliance Achieved  
 Violmeasur: Not Reported

Truedate: 03/31/2009 Pwsid: WA5308236  
 Pwsname: HOLIDAY HIDEAWAY WATER SYSTEM  
 Retpopsrvd: 207 Pwstypecod: C  
 Vioid: 0662626 Contaminant: COLIFORM (TCR)  
 Viol. Type: MCL, Monthly (TCR)  
 Complperbe: 10/1/2006 0:00:00  
 Complperen: 10/31/2006 0:00:00 Enfdate: No Enf Action as of  
 Enf action: 7/8/2009 0:00:00  
 Violmeasur: Not Reported

System Name: GUEMES ISLAND WATER COMPAN  
 Violation Type: Follow-up and Routine Tap Sampling  
 Contaminant: LEAD & COPPER RULE  
 Compliance Period: 1999-01-01 - 2001-01-01  
 Violation ID: 0093001  
 Enforcement Date: 2001-01-01 Enf. Action: State Compliance Achieved

System Name: HOLIDAY HIDEAWAY WATER SYSTEM  
 Violation Type: Follow-up and Routine Tap Sampling  
 Contaminant: LEAD & COPPER RULE  
 Compliance Period: 1/1/2000 0:00:00 - 1/1/2001 0:00:00  
 Violation ID: 0093001  
 Enforcement Date: 4/12/2007 0:00:00 Enf. Action: Not Reported

System Name: HOLIDAY HIDEAWAY WATER SYSTEM  
 Violation Type: Follow-up and Routine Tap Sampling  
 Contaminant: LEAD & COPPER RULE  
 Compliance Period: 1/1/2000 0:00:00 - 1/1/2001 0:00:00  
 Violation ID: 0093001  
 Enforcement Date: No Enf Action as of Enf. Action: 10/17/2006 0:00:00

System Name: GUEMES ISLAND WATER COMPAN  
 Violation Type: Follow-up and Routine Tap Sampling  
 Contaminant: LEAD & COPPER RULE  
 Compliance Period: 1999-01-01 - 2015-12-31  
 Violation ID: 0093001  
 Enforcement Date: Not Reported Enf. Action: Not Reported

System Name: HOLIDAY HIDEAWAY WATER SYSTEM  
 Violation Type: 3  
 Contaminant: NITRATE  
 Compliance Period: 01/01/03 - 12/31/03  
 Violation ID: 0390899  
 Enforcement Date: 01/19/04 Enf. Action: State Compliance Achieved

System Name: HOLIDAY HIDEAWAY WATER SYSTEM  
 Violation Type: 3  
 Contaminant: NITRATE  
 Compliance Period: 1/1/2003 0:00:00 - 12/31/2003 0:00:00  
 Violation ID: 0390899  
 Enforcement Date: 1/19/2004 0:00:00 Enf. Action: State Compliance Achieved



## GEOCHECK® - PHYSICAL SETTING SOURCE MAP FINDINGS

### ENFORCEMENT INFORMATION:

System Name:	HOLIDAY HIDEAWAY WATER SYSTEM	
Violation Type:	MCL, Monthly (TCR)	
Contaminant:	COLIFORM (TCR)	
Compliance Period:	8/1/2003 0:00:00 - 8/31/2003 0:00:00	
Violation ID:	0397480	
Enforcement Date:	4/12/2007 0:00:00	Enf. Action: Not Reported
System Name:	HOLIDAY HIDEAWAY WATER SYSTEM	
Violation Type:	MCL, Monthly (TCR)	
Contaminant:	COLIFORM (TCR)	
Compliance Period:	8/1/2003 0:00:00 - 8/31/2003 0:00:00	
Violation ID:	0397480	
Enforcement Date:	No Enf Action as of	Enf. Action: 10/17/2006 0:00:00
System Name:	HOLIDAY HIDEAWAY WATER SYSTEM	
Violation Type:	MCL, Monthly (TCR)	
Contaminant:	COLIFORM (TCR)	
Compliance Period:	11/1/2004 0:00:00 - 11/30/2004 0:00:00	
Violation ID:	0473155	
Enforcement Date:	4/12/2007 0:00:00	Enf. Action: Not Reported
System Name:	HOLIDAY HIDEAWAY WATER SYSTEM	
Violation Type:	MCL, Monthly (TCR)	
Contaminant:	COLIFORM (TCR)	
Compliance Period:	11/1/2004 0:00:00 - 11/30/2004 0:00:00	
Violation ID:	0473155	
Enforcement Date:	No Enf Action as of	Enf. Action: 10/17/2006 0:00:00
System Name:	HOLIDAY HIDEAWAY WATER SYSTEM	
Violation Type:	MCL, Monthly (TCR)	
Contaminant:	COLIFORM (TCR)	
Compliance Period:	12/1/2004 0:00:00 - 12/31/2004 0:00:00	
Violation ID:	0478405	
Enforcement Date:	No Enf Action as of	Enf. Action: 10/17/2006 0:00:00
System Name:	HOLIDAY HIDEAWAY WATER SYSTEM	
Violation Type:	MCL, Monthly (TCR)	
Contaminant:	COLIFORM (TCR)	
Compliance Period:	12/1/2004 0:00:00 - 12/31/2004 0:00:00	
Violation ID:	0478405	
Enforcement Date:	4/12/2007 0:00:00	Enf. Action: Not Reported
System Name:	HOLIDAY HIDEAWAY WATER SYSTEM	
Violation Type:	MCL, Monthly (TCR)	
Contaminant:	COLIFORM (TCR)	
Compliance Period:	10/1/2006 0:00:00 - 10/31/2006 0:00:00	
Violation ID:	0662626	
Enforcement Date:	4/12/2007 0:00:00	Enf. Action: Not Reported
System Name:	GUEMES ISLAND WATER COMPAN	
Violation Type:	MCL, Monthly (TCR)	
Contaminant:	COLIFORM (TCR)	
Compliance Period:	1998-07-01 - 1998-07-31	
Violation ID:	98000592	
Enforcement Date:	1998-07-31	Enf. Action: State Violation/Reminder Notice
System Name:	GUEMES ISLAND WATER COMPAN	
Violation Type:	MCL, Monthly (TCR)	
Contaminant:	COLIFORM (TCR)	
Compliance Period:	1998-07-01 - 1998-07-31	
Violation ID:	98000592	
Enforcement Date:	1998-07-31	Enf. Action: State Public Notif Requested

## GEOCHECK® - PHYSICAL SETTING SOURCE MAP FINDINGS

### ENFORCEMENT INFORMATION:

System Name:	GUEMES ISLAND WATER COMPAN		
Violation Type:	MCL, Monthly (TCR)		
Contaminant:	COLIFORM (TCR)		
Compliance Period:	1998-07-01 - 1998-07-31		
Violation ID:	98000592		
Enforcement Date:	1998-07-31	Enf. Action:	State Public Notif Received
System Name:	GUEMES ISLAND WATER COMPAN		
Violation Type:	MCL, Monthly (TCR)		
Contaminant:	COLIFORM (TCR)		
Compliance Period:	1998-07-01 - 1998-07-31		
Violation ID:	98075487		
Enforcement Date:	Not Reported	Enf. Action:	Not Reported
System Name:	GUEMES ISLAND WATER COMPAN		
Violation Type:	MCL, Monthly (TCR)		
Contaminant:	COLIFORM (TCR)		
Compliance Period:	1998-06-01 - 1998-06-30		
Violation ID:	98075488		
Enforcement Date:	Not Reported	Enf. Action:	Not Reported

### CONTACT INFORMATION:

Name:	HOLIDAY HIDEAWAY WATER SYSTEM	Population:	207
Contact:	MARK SPAHR	Phone:	Not Reported
Address:	Holiday Hideaway Water		
Address 2:	7885 Guemes Island Rd #36		
	Anacortes, WA 98221		

# GEOCHECK® - PHYSICAL SETTING SOURCE MAP FINDINGS RADON

## AREA RADON INFORMATION

Federal EPA Radon Zone for KING County: 3

- Note: Zone 1 indoor average level > 4 pCi/L.  
 : Zone 2 indoor average level >= 2 pCi/L and <= 4 pCi/L.  
 : Zone 3 indoor average level < 2 pCi/L.

Federal Area Radon Information for Zip Code: 98108

Number of sites tested: 2

Area	Average Activity	% <4 pCi/L	% 4-20 pCi/L	% >20 pCi/L
Living Area - 1st Floor	Not Reported	Not Reported	Not Reported	Not Reported
Living Area - 2nd Floor	Not Reported	Not Reported	Not Reported	Not Reported
Basement	0.200 pCi/L	100%	0%	0%

# PHYSICAL SETTING SOURCE RECORDS SEARCHED

## TOPOGRAPHIC INFORMATION

### USGS 7.5' Digital Elevation Model (DEM)

Source: United States Geologic Survey

EDR acquired the USGS 7.5' Digital Elevation Model in 2002 and updated it in 2006. The 7.5 minute DEM corresponds to the USGS 1:24,000- and 1:25,000-scale topographic quadrangle maps. The DEM provides elevation data with consistent elevation units and projection.

### Scanned Digital USGS 7.5' Topographic Map (DRG)

Source: United States Geologic Survey

A digital raster graphic (DRG) is a scanned image of a U.S. Geological Survey topographic map. The map images are made by scanning published paper maps on high-resolution scanners. The raster image is georeferenced and fit to the Universal Transverse Mercator (UTM) projection.

## HYDROLOGIC INFORMATION

**Flood Zone Data:** This data, available in select counties across the country, was obtained by EDR in 2003 & 2011 from the Federal Emergency Management Agency (FEMA). Data depicts 100-year and 500-year flood zones as defined by FEMA.

**NWI:** National Wetlands Inventory. This data, available in select counties across the country, was obtained by EDR in 2002 and 2005 from the U.S. Fish and Wildlife Service.

## HYDROGEOLOGIC INFORMATION

### AQUIFLOW<sup>R</sup> Information System

Source: EDR proprietary database of groundwater flow information

EDR has developed the AQUIFLOW Information System (AIS) to provide data on the general direction of groundwater flow at specific points. EDR has reviewed reports submitted to regulatory authorities at select sites and has extracted the date of the report, hydrogeologically determined groundwater flow direction and depth to water table information.

## GEOLOGIC INFORMATION

### Geologic Age and Rock Stratigraphic Unit

Source: P.G. Schruben, R.E. Arndt and W.J. Bawiec, Geology of the Conterminous U.S. at 1:2,500,000 Scale - A digital representation of the 1974 P.B. King and H.M. Beikman Map, USGS Digital Data Series DDS - 11 (1994).

### STATSGO: State Soil Geographic Database

Source: Department of Agriculture, Natural Resources Conservation Services

The U.S. Department of Agriculture's (USDA) Natural Resources Conservation Service (NRCS) leads the national Conservation Soil Survey (NCSS) and is responsible for collecting, storing, maintaining and distributing soil survey information for privately owned lands in the United States. A soil map in a soil survey is a representation of soil patterns in a landscape. Soil maps for STATSGO are compiled by generalizing more detailed (SSURGO) soil survey maps.

### SSURGO: Soil Survey Geographic Database

Source: Department of Agriculture, Natural Resources Conservation Services (NRCS)

Telephone: 800-672-5559

SSURGO is the most detailed level of mapping done by the Natural Resources Conservation Services, mapping scales generally range from 1:12,000 to 1:63,360. Field mapping methods using national standards are used to construct the soil maps in the Soil Survey Geographic (SSURGO) database. SSURGO digitizing duplicates the original soil survey maps. This level of mapping is designed for use by landowners, townships and county natural resource planning and management.

# PHYSICAL SETTING SOURCE RECORDS SEARCHED

## LOCAL / REGIONAL WATER AGENCY RECORDS

### FEDERAL WATER WELLS

#### PWS: Public Water Systems

Source: EPA/Office of Drinking Water

Telephone: 202-564-3750

Public Water System data from the Federal Reporting Data System. A PWS is any water system which provides water to at least 25 people for at least 60 days annually. PWSs provide water from wells, rivers and other sources.

#### PWS ENF: Public Water Systems Violation and Enforcement Data

Source: EPA/Office of Drinking Water

Telephone: 202-564-3750

Violation and Enforcement data for Public Water Systems from the Safe Drinking Water Information System (SDWIS) after August 1995. Prior to August 1995, the data came from the Federal Reporting Data System (FRDS).

#### USGS Water Wells: USGS National Water Inventory System (NWIS)

This database contains descriptive information on sites where the USGS collects or has collected data on surface water and/or groundwater. The groundwater data includes information on wells, springs, and other sources of groundwater.

### STATE RECORDS

#### Water Wells

Source: Department of Health

Telephone: 360-236-3148

Group A and B well locations.

#### Water Well Listing

Source: Public Utility District

Telephone: 206-779-7656

A listing of water well locations in Kitsap County.

## OTHER STATE DATABASE INFORMATION

#### Oil and Gas Well Listing

Source: Department of Natural Resources

Telephone: 360-902-1450

Locations that represent oil and gas test well sites in Washington State from 1890 to present.

### RADON

#### Area Radon Information

Source: USGS

Telephone: 703-356-4020

The National Radon Database has been developed by the U.S. Environmental Protection Agency (USEPA) and is a compilation of the EPA/State Residential Radon Survey and the National Residential Radon Survey. The study covers the years 1986 - 1992. Where necessary data has been supplemented by information collected at private sources such as universities and research institutions.

#### EPA Radon Zones

Source: EPA

Telephone: 703-356-4020

Sections 307 & 309 of IRAA directed EPA to list and identify areas of U.S. with the potential for elevated indoor radon levels.

### OTHER

#### Airport Landing Facilities: Private and public use landing facilities

Source: Federal Aviation Administration, 800-457-6656

#### Epicenters: World earthquake epicenters, Richter 5 or greater

Source: Department of Commerce, National Oceanic and Atmospheric Administration

# PHYSICAL SETTING SOURCE RECORDS SEARCHED

## STREET AND ADDRESS INFORMATION

© 2010 Tele Atlas North America, Inc. All rights reserved. This material is proprietary and the subject of copyright protection and other intellectual property rights owned by or licensed to Tele Atlas North America, Inc. The use of this material is subject to the terms of a license agreement. You will be held liable for any unauthorized copying or disclosure of this material.

**APPENDIX C**  
**QUALIFICATIONS OF THE ENVIRONMENTAL PROFESSIONAL**



## Chris G. Cass, LG Project Geologist

*Mr. Cass is a licensed geologist with over 10 years of consulting experience in subsurface contaminant investigations, environmental due diligence, and environmental cleanups and monitoring. He has provided client services in the areas of field support for environmental cleanup activities, groundwater and surface water studies and monitoring, and Phase I and Phase II Environmental Site Assessments. Mr. Cass has also interfaced with regulatory agencies to attain closure for cleanup sites.*

### PROJECT EXAMPLES

- **Phase I and Phase II Environmental Site Assessments for Various Clients, Washington, Oregon, Idaho, and Alaska.** Performed and managed over 600 Phase I and Phase II Environmental Site Assessments. Properties have included industrial, commercial, and residential sites. Evaluated potential liabilities consistent with ASTM standards.
- **Hardel Mutual Plywood Site, Hardel Mutual Plywood Corporation, Olympia, Washington.** Provided technical environmental field support for remediation of petroleum-contaminated soils at this site, in accordance with a Washington State Department of Ecology (Ecology) approved work plan. Observed large remedial soil excavations and performed on-site soil sampling at excavation limits for confirmation laboratory analysis, as well as logging of observed subsurface conditions, including soil types and groundwater seepage. Performed weekly sampling of treated groundwater from the on-site excavation dewatering system for laboratory analysis and prepared brief summary reports of results. Prepared an interim cleanup action report documenting remediation activities. Observed the installation of new groundwater monitoring wells following soil cleanup activities and performed compliance monitoring for groundwater.
- **Taco Time/Former Service Stations Site, Mr. Gordon Anderson, Everett, Washington.** Completed an extensive evaluation of subsurface soil and groundwater impacts by petroleum products at this site. Developed work plans for locating abandoned underground storage tanks (USTs) by geophysical methods, removing identified USTs, and performing soil sampling and groundwater quality monitoring. Observed UST removals and remedial excavations and conducted on-site sampling of soil and groundwater. Coordinated the application of an oxygen-releasing compound to the exposed groundwater table in remedial excavations to treat residual groundwater-borne petroleum hydrocarbon contaminants. Completed an independent soil cleanup action report and subsequent quarterly groundwater monitoring reports consistent with Washington State Model Toxics Control Act (MTCA) guidelines. Provided client support for entering the site into Ecology's Voluntary Cleanup Program (VCP) in the process of attaining a determination of No Further Action from Ecology.
- **Confidential Client, Kirkland, Washington.** Performed extensive assessment of multiple past petroleum product releases to soil, groundwater, and surface water related to historical bulk fuel storage and retail gas station activities. Developed recommendations for possible remediation approaches to reduce contaminant impacts to a neighboring surface water body.
- **Starbucks Center Sites, First & Utah Street Associates, Seattle, Washington.** Performed extensive file reviews for several petroleum-impacted sites and developed draft work plans for further environmental investigations. Coordinated the planned scope of work with the client and Ecology through the VCP.

### Experience and Knowledge

- Completed over 500 Phase I Environmental Site Assessments on residential, commercial, and heavy industrial properties in Washington, Oregon, Idaho, and Alaska.
- Conducted over 100 Phase II subsurface soil and groundwater investigations on properties, such as retail gasoline stations, automotive service centers, dry cleaning facilities, and bulk fuel facilities.
- Provided environmental field support for petroleum-contaminated soil cleanup projects and prepared cleanup action reports.

### Education

BS, Geology, Western Washington University, Bellingham, WA, Minor in Geography

### Licenses and Certifications

- Washington State Licensed Geologist #2628
- Oregon Registered Geologist #G2272
- HAZWOPER - 40-Hour OSHA 29 CFR 1910.120
- Washington Registered UST Site Assessor



- **Former Bulk Fuel Facility, Nicholson Investment Properties, Ferndale, Washington.** Coordinated the installation of groundwater monitoring wells following soil cleanup efforts conducted by others. Performed quarterly compliance monitoring of groundwater and prepared reports and VCP application for submittal to Ecology. Following the completion of compliance monitoring activities, a determination of No Further Action was issued by Ecology.
- **Confidential Client, Chehalis, Washington.** Completed an evaluation of subsurface soil and groundwater quality at a former gasoline service station site. Researched historical property uses. Provided soil sampling support and observation for removal of an abandoned underground fuel storage tank identified in the course of researching historical records. Completed a preliminary characterization of contaminant source areas in subsurface soil and groundwater. Performed slug tests (rising hydraulic head tests using on-site groundwater monitoring wells) to assess hydraulic conductivity of a shallow aquifer. Completed a preliminary site characterization and report consistent with MTCA guidelines.
- **Confidential Client, Tukwila, Washington.** Completed a characterization study of buried heavy metal-impacted cement kiln ash historically placed as fill material. Prepared a groundwater and surface water monitoring plan for the property with input from Ecology.
- **Confidential Client, Fife, Washington.** Conducted sediment sampling as part of a proposed culvert replacement project. Developed recommendations for management of contaminated sediments during culvert replacement activities.
- **Asbestos Inspection Surveys for Various Clients, Washington.** Performed several asbestos inspection surveys as a U.S. Environmental Protection Agency/Asbestos Hazard Emergency Response Act (EPA/AHERA)-Certified Building Inspector. Prepared inspection reports for submission to air quality regulatory agencies and for asbestos abatement purposes.
- **Radon Monitoring, King County, Washington.** Conducted a radon gas survey in a multiple-family building to compare measured radon levels to EPA-recommended threshold values.
- **Mold Inspection, Kirkland, Washington.** Developed a sampling plan to evaluate indoor air quality with respect to mold at a dwelling unit. Measured indoor mold spore counts at several interior locations within a dwelling to compare with background outdoor mold spore counts near the dwelling.