


**Chevron Environmental
Management Company**

**Progress Report No. 115
Second Semi-Annual 2013
Former Unocal Seattle Marketing Terminal 0724
3001 Elliott Avenue
Seattle, Washington**

December 6, 2013

ARCADIS

For 
Samuel Miles
Staff Scientist


Rebecca K. Andresen, L.G.
Associate Vice President



Rebecca K. Andresen

Progress Report No. 115
Second Semi-Annual 2013

Former Unocal Seattle Marketing
Terminal 0724
3001 Elliott Avenue
Seattle, Washington
Order on Consent No. DE88-
N223

Prepared for:
Chevron Environmental Management
Company

Prepared by:
ARCADIS
1100 Olive Way,
Suite 800
Seattle
Washington 98102
Tel 206.325.5254
Fax 206.325.8218

Our Ref.:
B0045363

Date:
December 6, 2013

This document is intended only for the use of the individual or entity for which it was prepared and may contain information that is privileged, confidential and exempt from disclosure under applicable law. Any dissemination, distribution or copying of this document is strictly prohibited.

1. Introduction	1
2. Background	1
2.1 Site Description	1
2.2 Site History	1
3. Groundwater Compliance Monitoring	5
3.1 Historical LNAPL Monitoring Program	5
3.2 Second Semi-Annual 2013 Groundwater Monitoring	6
3.2.1 Groundwater Monitoring	6
3.2.2 Groundwater Monitoring Results	8
3.2.3 Laboratory Data Verification Results	8
4. Remedial Activities	9
4.1 Upper Yard and Elliott Avenue LNAPL Removal	9
4.2 Lower Yard LNAPL Recovery	10
4.3 Offsite Area Remediation System	10
5. Conclusions	11
6. References	11

Figures

Figure 1	Site Location Map
Figure 2	Site Map
Figure 3	Groundwater Elevations - September 19, 2013
Figure 4	Groundwater Analytical Summary Map - Second Semi-Annual 2013
Figure 5	Groundwater cPAH Data - Second Semi-Annual 2013

Tables

Table 1	Monitoring Well History
Table 2	Summary of Groundwater Elevation Data
Table 3	Summary of Groundwater Analytical Data - Total Petroleum Hydrocarbons
Table 4	Summary of Groundwater Analytical Data - Carcinogenic Polycyclic Aromatic Hydrocarbons
Table 5	Summary of Groundwater Compliance as of Second Semi-Annual 2013

Appendices

A	Standard Operating Procedure
B	Field Data Sheets
C	Historical Trends Graphs
D	Laboratory Report and Chain of Custody Forms

1. Introduction

On behalf of Chevron Environmental Management Company (Chevron), ARCADIS U.S., Inc. (ARCADIS) has prepared this report to document the second semi-annual 2013 groundwater sampling results for the former Seattle Marketing Terminal (Unocal 0724) located at 3001 Elliott Avenue in Seattle, Washington. The site and surrounding area are shown in **Figure 1**. This report summarizes the results of two gauging events, one conducted on September 15 and September 19, 2013 and one conducted on November 22, 2013, and a groundwater sampling event conducted on September 19, 2013 by ARCADIS. This report covers the second semi-annual 2013 reporting period from July 1, 2013 to December 31, 2013.

2. Background

2.1 Site Description

The site was operated by the Union Oil Company of California (Unocal) as a bulk fuel distribution facility from the early 1900s to approximately 1975. Leaded and unleaded gasoline, diesel, lube oil, motor oils and petroleum-based solvents (non-chlorinated) were stored at the site. In the 1980s, the above-ground site structures were demolished. The site is defined in Order on Consent DE88-N223 and is divided into four contiguous areas: Upper Yard, Elliott Avenue, Lower Yard and the Offsite Area. The Upper Yard consists of the approximate area between Elliott Avenue and Western Avenue to the east and west, and Bay Street and Broad Street to the north and south. The Elliott Avenue area includes the length of Elliott Avenue between Bay Street and Broad Street. The Lower Yard consists of the area between Elliott Avenue and the Burlington Northern Santa Fe (BNSF) railroad tracks to the east and west, and Bay Street and Broad Street to the north and south. The Offsite Area generally comprises the BNSF railroad tracks right-of-way and Alaskan Way between Bay Street and Broad Street. A site map is included as **Figure 2**.

2.2 Site History

Chevron, on behalf of Unocal, is conducting cleanup of the site as required by Order on Consent DE88-N223 and Amendments 1 through 5. The initial Order on Consent was signed by Unocal and the Washington State Department of Ecology (Ecology) in December 1988. In July 1995, Amendment No. 4 was signed and contains cleanup targets and remedial action levels (RALs) for groundwater in the Upper Yard, Elliott Avenue, Lower Yard, and Offsite Area. Cleanup activities conducted by Unocal at the

site included: an excavation with onsite treatment and offsite disposal of approximately 50,000 tons of soil from the Upper Yard; light non-aqueous phase liquid (LNAPL) recovery; and groundwater remediation (pump and treat) and excavation and disposal of approximately 45,000 tons of soil from Elliott Avenue and the Offsite Area.

In addition, Unocal excavated approximately 60,000 tons of soil exceeding the total petroleum hydrocarbon (TPH) RAL and removed and treated petroleum-containing groundwater (GeoEngineers, 1998). Petroleum-containing soils were typically excavated to depths of 15 to 20 feet below ground surface. The Lower Yard excavation was backfilled with clean fill material and moderately impacted petroleum-containing soils from the Upper and Lower Yards. The upper 95 percent confidence level of the mean for TPH concentrations remaining in these impacted Lower Yard soils used for backfill was below the RAL of 7,500 milligrams per kilogram (mg/kg) (GeoEngineers, 1998). Several feet of imported rock were placed at the base of the excavation. According to Unocal, the average TPH concentration in these backfill soils was approximately 1,000 mg/kg (SAM, 1999).

The Upper Yard and Lower Yard properties of the site were sold by Unocal to the Trust for Public Land for the Seattle Art Museum (SAM) in 1999. In 2004, SAM began construction for redevelopment of the property, including the Offsite Area (which is owned by the City of Seattle Parks and Recreation), as the Olympic Sculpture Park (OSP). SAM entered a Pre-Purchaser Agreement with Ecology prior to their purchase of the property. As part of the agreement, SAM submitted remediation design reports to Ecology for the OSP. As provided in a January 17, 2008, letter, Ecology indicated that the terms of the Pre-Purchaser Agreement were satisfied. A Stipulation and Order of Dismissal (No. 99-2-50226-4SEA) was issued on October 31, 2008.

In conjunction with the OSP construction in the Offsite Area, Unocal conducted a “hot spot” excavation from July to October of 2005. The goal of this remedial action was to remove a source area of petroleum hydrocarbons and LNAPL in soil. Approximately 4,435 tons of petroleum-impacted soils were removed during the “hot spot” excavation (GeoEngineers, January 2006). Following the soil removal, the excavation was backfilled and the surface was restored with asphalt pavement.

On October 4, 2009, ARCADIS submitted the *Work Plan for LNAPL Mobility Assessment, Natural Attenuation Monitoring and Surfactant Application Pilot Testing* to Ecology (October 2009 Work Plan). The October 2009 Work Plan was prepared in response to a letter from Ecology to Chevron dated June 8, 2009, requesting that Chevron assess the monitoring well network, address options for active remediation in

the Offsite Area, conduct several short-term multiphase extraction (MPE) events on monitoring well MW-204 and on wells where LNAPL is observed in the Elliott Avenue Area and the Offsite Area and to further evaluate unfiltered/filtered samples of carcinogenic polycyclic aromatic hydrocarbons (cPAHs). This work plan outlined proposed activities to evaluate the monitoring well network, evaluate remedial alternatives for the site, and discussed the potential risk of cPAH concentrations remaining in groundwater in the Offsite Area. Specific areas addressed included LNAPL located in the Elliott Avenue Area, LNAPL along the railroad tracks and dissolved-phase concentrations in the Offsite Area.

Ecology approved the October 2009 Work Plan, with specific comments, on November 16, 2009. Following meetings with stakeholders and Ecology, ARCADIS submitted the *Revised Work Plan for LNAPL Mobility Assessment, Natural Attenuation Monitoring and Surfactant Application Pilot Testing* (January 2010 Revised Work Plan) to Ecology on January 19, 2010, in order to address comments on the October 2009 Work Plan.

On December 8, 2009, Ecology submitted a letter to Chevron approving the cancellation of fourth quarter 2009 groundwater compliance monitoring. In addition, Ecology recommended conducting semi-annual groundwater compliance monitoring for 2010 and quarterly monitoring for visual inspection, measurement and removal (if applicable) at monitoring wells MW-30 and MW-61A-R and recovery wells RW-1 through RW-3 and RW-21. Monitoring well MW-61A-R is a replacement for well MW-61A, which was originally an Upper Yard monitoring well. However, MW-61A-R is located in the Elliott Avenue right-of-way (ROW) and is currently referred to as an Elliott Avenue Area monitoring well.

On March 19, 2010, Ecology approved the January 2010 Revised Work Plan with additional specific comments. Following additional meetings, ARCADIS submitted the *Addendum to the Revised Work Plan for LNAPL Mobility Assessment, Natural Attenuation Monitoring and Surfactant Application Pilot Testing* (May 2010 Addendum to the Revised Work Plan) on May 3, 2010, in order to address the additional stakeholder and Ecology comments on the January 2010 Revised Work Plan. On May 18, 2010, Ecology approved the May 2010 Addendum to the Revised Work Plan via electronic mail. Field work to implement the May 2010 Addendum to the Revised Work Plan began in the summer of 2010.

ARCADIS submitted the *2010 Summary Report and Risk Evaluation* on February 1, 2011 with the following recommendations and corresponding comments:

- Continue quarterly gauging and semiannual groundwater monitoring of wells MW-30, MW-61A-R, RW-3 and RW-21. Ecology concurred; both gauging and groundwater monitoring are ongoing.
- Continue semiannual groundwater monitoring of wells MW-200 through MW-207. Ecology concurred: semi-annual groundwater monitoring is ongoing.
- Remove dissolved lead from the list of site constituents of concern. Dissolved lead has not been detected at the site since November 2007 and monitoring wells in the Offsite Area have at least 12 consecutive monitoring events without a dissolved-lead concentration exceedance. The few concentrations that were detected remained more than two orders of magnitude below the site RAL. Ecology concurred: effective second semi-annual 2011 monitoring event, lead is no longer a constituent of concern.
- Abandon piezometers PZ-61A-R, PZ-203, and PZ-204 in place. Ecology recommended maintaining and gauging piezometers through quarterly gauging during next two semi-annual monitoring events, then to re-evaluate. Gauging of piezometers PZ-61A-R, PZ-203, and PZ-204 is ongoing.
- Abandon Trench D extraction wells RW-1, RW-2, RW-5 through RW-13 and RW-15 in place. Ecology recommended maintaining and gauging Trench D extraction wells through quarterly gauging during the next two semi-annual monitoring events, then to re-evaluate. Quarterly gauging of extraction wells RW-1, RW-2, RW-5 through RW-13 and RW-15 for two additional semi-annual monitoring events was fulfilled.
- The LNAPL occasionally observed in wells RW-3, RW-21 or MW-30 is not mobile. ARCADIS does not recommend further remedial operations on these wells unless quarterly gauging activities indicates a change in the volume or type of LNAPL present in the wells compared to historical observations. Ecology concurred and recommended continuing quarterly gauging through two semi-annual monitoring events and then to re-evaluate. Quarterly gauging of RW-3, RW-21 and MW-30 for two semi-annual monitoring events was fulfilled.
- Add monitoring well MW-205 to the quarterly gauging program. Ecology concurred: MW-205 is now part of the quarterly gauging program.

- If LNAPL is observed and is recoverable, submit a sample for chemical testing and possible mobility parameter analysis. Ecology concurred. Recoverable thicknesses of LNAPL have not been observed in new locations since the submittal of the 2011 report.

In December 2012, Chevron submitted a revised Draft Amendment to the Order to Ecology. The proposed Amendment, which was prepared with the input of the City of Seattle and the SAM, recommended abandonment of the Trench D recovery wells and piezometers, installation of five replacement wells along the Trench D area, and additional groundwater monitoring. The proposed Amendment is currently under review by Ecology. At the request of Ecology, ARCADIS submitted the "Work Plan for Decommissioning Trench D Recovery System and Three Piezometers Installed in 2010" (ARCADIS, May 2013). This work plan describes a scope of work to decommission remaining wells and equipment associated with Trench D, as well as the piezometers installed as part of the 2010 site assessment activities. This work plan was approved by Ecology in email correspondence dated July 29, 2013, and will be scheduled upon receipt of a fully-executed access agreement with BNSF.

3. Groundwater Compliance Monitoring

3.1 Historical LNAPL Monitoring Program

During a comprehensive gauging event in September 2007, prior to well abandonment, LNAPL was observed in recovery well RW-21, located on the eastern side of the BNSF railroad tracks. Recovery well RW-21 was part of the Trench C remediation system and does not serve as a compliance well for the Lower Yard. Due to the presence of LNAPL, recovery well RW-21 was gauged on a bi-monthly basis between October 2007 and November 2009. Less than one-tenth of an inch of LNAPL was present in RW-21 in each of the gauging events prior to well redevelopment in December 2007. Due to the viscous nature of the LNAPL, the LNAPL thickness could not be accurately measured using an oil/water interface probe and a disposable bailer was used to confirm the presence of LNAPL. Observations of the interior casing of recovery well RW-21 indicated that a tar-like substance was present inside the well casing. Recovery well RW-21 was re-developed in January 2008 with a surge block and vacuum truck and in October 2008, the polyvinyl chloride (PVC) casing of recovery well RW-21 was cleaned with absorbent pads and re-developed using a vacuum truck.

Recovery wells RW-1 through RW-3 and RW-21 were added to a bi-monthly gauging program in 2007 as discussed with Ecology (November 2, 2007 phone conversation) to

monitor for the presence of LNAPL from recovery well RW-21. Following Ecology's approval in November 2009, recovery wells RW-1 through RW-3 and RW-21 were reduced to quarterly gauging. Recovery wells RW-5 through RW-13 and RW-15 are also included in the gauging program during compliance monitoring events. However, recovery wells RW-12 and RW-15 have not been located since 2010, and are suspected to have been destroyed during maintenance activities along the BNSF ROW.

In the past, field crews have been unable to locate five of the recovery wells, so a site visit was conducted on January 9th, 2013 with the intention of locating the missing wells. RW-6 was rediscovered, but RW-4, RW-12, RW-14 and RW-15 were not located during this visit. Accordingly, these recovery wells are not included in recent gauging events.

Third quarter 2013 gauging was completed on September 15 and 19, 2013. Due to scheduling conflict with BNSF, the wells and piezometers around the railroad tracks were gauged on September 15, 2013, the Sunday before the second semi-annual groundwater monitoring event. Other site wells were gauged during the second semi-annual groundwater monitoring event on September 19, 2013. Fourth quarter 2013 gauging was completed on November 22, 2013. Monitoring well history is summarized in **Table 1**.

3.2 Second Semi-Annual 2013 Groundwater Monitoring

3.2.1 Groundwater Monitoring

On September 19, 2013, ARCADIS conducted a comprehensive groundwater sampling event at the site. During this event, piezometers PZ-61A-R, PZ-203, and PZ-204, and monitoring wells MW-30, MW-61A-R, and MW-200 through MW-207 were gauged with an oil/water interface probe to determine depth to water and LNAPL thickness. On September 15, 2013, recovery wells RW-1 through RW-3, RW-5 through RW-11, RW-13 and piezometers PZ-7.5 and PZ-9.5 were also gauged with an oil/water interface probe to determine depth to water and LNAPL thickness.

LNAPL was measured in monitoring well MW-61A-R during the September 2013 groundwater monitoring event at a thickness of 0.05 foot but was not observed in piezometer PZ-61A-R, located approximately one foot away from the monitoring well. Tar-like LNAPL was observed on the tip of the probe when gauging recovery well RW-21, but no measurable accumulation was detectable in the well. No LNAPL was

observed in any of the other wells or piezometers gauged during the September 2013 groundwater monitoring event.

Monitoring wells MW-30 and MW-200 through MW-207 were purged and sampled with a peristaltic pump in general accordance with the procedures outlined in *Low-Flow Groundwater Purging and Sampling Procedures for Monitoring Wells* (ARCADIS, 2009). This standard operating procedure (SOP) is included in **Appendix A**. Note that at the request of site stakeholders, tubing placement deviated from specifications in the SOP; tubing was placed within 6-inches of the groundwater surface in each monitoring well. Monitoring well MW-61A-R was not sampled due to the presence of LNAPL. New, disposable Teflon-lined polyethylene tubing was used for sampling. Water quality parameters including temperature, pH, electrical conductivity, dissolved oxygen and oxidation/reduction potential were measured approximately every three minutes using an In-Situ[®] Troll 9500 low-flow groundwater sampling system and were recorded on the field data sheets included in **Appendix B**.

Samples were collected in clean, laboratory-supplied containers with appropriate preservatives and were stored in iced coolers. Samples were then delivered via UPS, under chain-of-custody procedures, to Eurofins Lancaster Laboratories in Lancaster, Pennsylvania. Groundwater samples from the September 2013 event were analyzed for the following:

- Total petroleum hydrocarbons as gasoline (TPH-G) by Northwest Method NWTPH-Gx extended range;
- Total petroleum hydrocarbons as diesel and heavy oil (TPH-D and TPH-O) by Northwest Method NWTPH-Dx extended range with silica gel cleanup;
- Benzene, toluene, ethylbenzene, and total xylenes (BTEX) by United States Environmental Protection Agency (USEPA) Method 8021B; and
- Benz(a)anthracene, benzo(a)pyrene, benzo(b)fluoranthene, benzo(k)fluoranthene, chrysene, dibenz(a,h)anthracene, and indeno(1,2,3-c,d)pyrene collectively referred to as carcinogenic polycyclic aromatic hydrocarbons (cPAHs) by USEPA Method 8270C SIM (MW-30 was not analyzed for cPAHs).

3.2.2 Groundwater Monitoring Results

Depths to groundwater measured during the September 2013 groundwater monitoring event ranged from 9.40 feet below top of casing (btoc) in monitoring well MW-200 to 22.33 feet btoc in monitoring well MW-205. Groundwater elevations ranged from 2.69 feet above mean sea level in monitoring well MW-206 to 7.99 feet above mean sea level in monitoring well MW-61A-R. During the November 2013 gauging event, depth to groundwater ranged from 7.00 feet btoc in monitoring well MW-202 to 22.69 feet btoc in monitoring well MW-205. Groundwater elevations between 4.54 feet above mean sea level at monitoring well MW-200 and 7.58 feet above mean sea level at monitoring well MW-202 were observed during this event. These measurements indicate groundwater is flowing in a westerly direction, towards Elliott Bay, and are consistent with historical data. Groundwater levels were measured at low tide in an effort to evaluate tidal influence. Historical and current groundwater elevations are included in **Table 2**. Groundwater elevations and contours from the September 2013 sampling event are shown on **Figure 3**.

Analytical results indicate that no exceedances of the applicable BTEX, TPH-G, TPH-D, TPH-O, or cPAH RALs were detected during the September 2013 sampling event. Historical trends graphs for MW-30 and MW-200 through MW-207 are provided in **Appendix C**. Analytical results for TPH-G, TPH-D, TPH-O, and BTEX, are summarized in **Table 3** and **Figure 4**; results for cPAHs are summarized in **Table 4** and **Figure 5**.

As of the September 2013 event, six monitoring wells (MW-200, MW-201, MW-202, MW-203, MW-206, and MW-207) have met a minimum of seven consecutive sampling events in compliance with the RALs established for the site. A summary of groundwater compliance as of the September 2013 event is included in **Table 5**.

3.2.3 Laboratory Data Verification Results

A trip blank sample was submitted with the groundwater samples from the September 2013 sampling event for GRO and BTEX analysis. Analyte concentrations did not exceed their respective method detection limits (MDLs) in the trip blanks.

One duplicate sample was collected during the September 2013 sampling event in the field and submitted to the laboratory for quality assurance purposes. The duplicate sample was collected from monitoring well MW-205 and was labeled DUP-1. The sample was submitted for the same analyses as the parent sample from monitoring well MW-205. The duplicate analytical results were comparable to those of the primary sample.

All coolers were received in good condition within temperature requirements. The laboratory report case narrative reported no issues of note. The laboratory report and chain of custodies are provided in **Appendix D**.

4. Remedial Activities

4.1 Upper Yard and Elliott Avenue LNAPL Removal

Monitoring well MW-61A-R was re-developed on September 3, 2008 using a disposable bailer and a vacuum truck to remove sediment and LNAPL which may have accumulated in the well and/or sand pack. Approximately ten well volumes of groundwater and residual LNAPL were removed. The re-development water and recovered LNAPL were collected in the vacuum truck and transported to an approved facility for recycling. The amount of LNAPL recovered was not quantified. Mobile multi-phase extraction (MPE) was initiated in August 2009 in monitoring wells MW-30 and MW-61A-R. Observations made during MPE operations indicate that short term MPE does not influence the groundwater table and subsurface vapor flow. MPE was determined to be an ineffective method to address the remaining LNAPL and dissolved-phase impacts at the site due to the minimal remaining hydrocarbon impacts at the site and associated low MPE mass removal rate.

To assess persistent measureable LNAPL observed during groundwater monitoring, a surfactant-enhanced LNAPL recovery pilot test was performed on monitoring well MW-61A-R in July 2010. Approximately 200 gallons of surfactant were injected into MW-61A-R. The surfactant solution was allowed to remain in the formation for approximately 24 hours and then approximately 900 gallons of fluids were extracted. Monitoring was completed weekly for the first month after extraction. After weekly monitoring was completed, monthly monitoring was initiated and quarterly monitoring is ongoing. A complete summary of the surfactant-enhanced LNAPL recovery pilot test was submitted in the *2010 Summary Report and Risk Evaluation* on February 1, 2011.

Monitoring well MW-61A-R was gauged during the September 2013 and November 2013 gauging events with an oil/water interface probe to determine if LNAPL was present during the third and fourth quarters of 2013. LNAPL was measured in monitoring well MW-61A-R during the September 2013 gauging event at a thickness of 0.05 foot and during the November 2013 event at a thickness of 0.06 foot.

4.2 Lower Yard LNAPL Recovery

LNAPL was observed in recovery well RW-21 during the September 2013 groundwater monitoring event (visually observed on oil/water interface probe, a measurable thickness was not present). This recovery well, as well as the downgradient Trench D recovery wells (RW-1 through RW-3), are included in the quarterly gauging program. Manual LNAPL recovery from RW-21 has been unsuccessful due to the highly-viscous nature of the LNAPL. LNAPL has not been observed in recovery wells RW-1 and RW-2 since the gauging program was implemented, and has not been observed in RW-3 since the first semi-annual groundwater monitoring event of 2013.

4.3 Offsite Area Remediation System

A groundwater extraction system was installed in the offsite area in 1989. The system included 24 extraction wells located along the BNSF right-of-way. In November and December 2006, the underground piping was severely damaged during the construction of the OSP, rendering the system inoperable.

From 1989 to November 2006, approximately 29,244,966 gallons of water and 4,809 gallons of LNAPL were recovered and treated by the groundwater extraction system. The extraction system last recovered LNAPL in fourth quarter 2004; no LNAPL was recovered during the last two years of operation. The associated Trench D recovery wells are gauged semi-annually. The oil water separator was rehabilitated in May 2010 for use in disposal of purge water generated from routine groundwater sampling events and for well redevelopment and hydraulic conductivity testing approved by Ecology. Discharges from the oil-water separator from these activities are reported under separate cover in the monthly discharge monitoring report under King County Major Discharge Authorization Number 529-04 which expires December 9, 2015.

Throughout the third and fourth quarter of 2011, monitoring well MW-205 was gauged on a bi-weekly (every other week) basis. During these events no LNAPL or sheen was observed. Gauging was reduced to quarterly as of the first semi-annual 2012 reporting period at this location. No LNAPL was observed in MW-205 during the September 2013 gauging event or the November 2013 groundwater monitoring event.

5. Conclusions

There were no exceedances of BTEX, TPH-G, TPH-D, TPH-O, or cPAH RALs in the samples from the September 2013 groundwater sampling event. Analytical results are summarized in **Table 3**, **Table 4**, **Figure 4**, and **Figure 5**.

During the September 2013 groundwater monitoring event LNAPL was measured in monitoring well MW-61A-R and was visually observed on the oil/water interface probe at recovery well RW-21. During the November 2013 gauging event, LNAPL was again measured in monitoring well MW-61A-R.

As of the September 2013 event, six monitoring wells (MW-200, MW-201, MW-202, MW-203, MW-206, and MW-207) have met a minimum of seven consecutive sampling events in compliance with the RALs established for the site. Monitoring wells MW-204 and MW-205 have met five consecutive sampling events in compliance with the RALs established for the site. A summary of groundwater compliance as of the April 2013 event is included in **Table 5**.

In December 2012, Chevron submitted a revised Draft Amendment of the Order to Ecology. This Amendment recommends abandonment of Trench D recovery wells and piezometers, installation of five replacement wells in the Trench D area, and continued groundwater monitoring. Pending Ecology review of the proposed Amendment, the current sampling program will be continued at the site. In email correspondence dated March 22, 2013, Ecology approved suspension of filtered cPAH analysis.

A work plan to decommission wells and equipment associated with Trench D, as well as piezometers installed as part of the 2010 site assessment activities, was submitted to Ecology in May 2013. Ecology approved decommissioning of Trench D in email correspondence dated July 29, 2013. The decommissioning activities will be scheduled pending receipt of a fully-executed access agreement from BNSF.

6. References

ARCADIS. 2009. Low-Flow Groundwater Purging and Sampling Procedures for Monitoring Wells. March 9.

ARCADIS. 2013. Work Plan for Decommissioning Trench D Recovery System and Three Piezometers Installed in 2010. May 31.

GeoEngineers, 1998. Final Cleanup Report – Lower Yard, Unocal Former Seattle Marketing Terminal Property. September 23.

Seattle Art Museum (SAM). 999. Draft Cleanup Action Plan, Former Unocal Seattle Marketing Property. October 6.

ARCADIS

Tables

Table 1

Monitoring Well History
Former Unocal Seattle Marketing Terminal
3001 Elliott Avenue
Seattle, Washington

Well ID	Installation Date	Compliance Parameters	Compliance/Removal Date
Upper Yard			
MW-37	06/1990	LNAPL-TPH - BTEX (MW-61A-R)	12/1995
MW-38	06/1990		1992
MW-39	06/1990		1992
MW-40	06/1990		1992
MW-58	09/1995		01/2004
MW-61	1995		1997
MW-61A	01/1998		01/2004
MW-61A-R	03/2006		LNAPL
MW-62	1995		1997
MW-62A	01/1998		01/2004
MW-63	1995		1997
MW-63A	01/1998		01/2004
MW-64	1995		01/2004
Elliott Avenue			
MW-30	1989	LNAPL - TPH - BTEX (MW-30)	sampled
MW-31	1989		12/2003
MW-32	1989		04/1991
MW-59	03/1998		<i>no data</i>
MW-65	03/1998		ABANDONED 12/07
MW-66	03/1998		ABANDONED 12/07
MW-69	<i>no data</i>		<i>no data</i>
Lower Yard			
MW-1	<i>no data</i>	No wells in Lower Yard currently sampled for compliance parameters	1998
MW-2	<i>no data</i>		1998
MW-18	<i>no data</i>		1998
MW-22	<i>no data</i>		1998
MW-23	<i>no data</i>		1998
MW-33	<i>no data</i>		1998
MW-34	<i>no data</i>		1998
MW-35	<i>no data</i>		1998
MW-49	<i>no data</i>		1998
MW-50	<i>no data</i>		1998
MW-51	<i>no data</i>		1998
MW-53	<i>no data</i>		1998
MW-54	<i>no data</i>		1998
MW-55	<i>no data</i>		1998
MW-56	<i>no data</i>	1998	

Table 1

Monitoring Well History
Former Unocal Seattle Marketing Terminal
3001 Elliott Avenue
Seattle, Washington

Well ID	Installation Date	Compliance Parameters	Compliance/Removal Date
Lower Yard (continued)			
MW-57	<i>no data</i>	No wells in Lower Yard currently sampled for compliance parameters	1998
MW-60	<i>no data</i>		1998
MW-81	09/1998		06/2002
MW-82	09/1998		06/2002
MW-83	09/1998		06/2002
MW-84	09/1998		06/2002
MW-85	09/1998		06/2002
MW-86	09/1998		06/2002
Offsite Area			
MW-8	01/1989	LNAPL - TPH - BTEX Dissolved Lead PAHs	10/2005
MW-9	<i>no data</i>		07/2005
MW-10	01/1989		10/2005
MW-20	01/1989		10/2005
MW-25	01/1989		10/2005
MW-26	01/1989		10/2005
MW-27	01/1989		damaged 2006
MW-27R	12/2006		ABANDONED 12/07
MW-34	10/1989		<i>no data</i>
MW-35	10/1989		<i>no data</i>
MW-36	10/1989		07/2005
MW-41	10/1990		12/2002
MW-42	10/1990		12/1991
MW-43	10/1990		12/1991
MW-44	<i>no data</i>		<i>no data</i>
MW-52	06/1998		10/2005
MW-67	03/1998		10/2005
MW-68	03/1998		07/2005
MW-69	03/1998		<i>no data</i>
MW-70	03/1998		10/2005
MW-71	03/1998		10/2005
MW-72	03/1998		07/2005
MW-76	03/1998		10/2005

Table 1

Monitoring Well History
Former Unocal Seattle Marketing Terminal
3001 Elliott Avenue
Seattle, Washington

Well ID	Installation Date	Compliance Parameters	Compliance/Removal Date
Offsite Area- Amendment No. 4 Point of Compliance monitoring wells			
MW-200	10/2006	LNAPL - TPH - BTEX PAHs (MW-200 to MW-207)	sampled
MW-201	10/2006		sampled
MW-202	10/2006		sampled
MW-203	10/2006		sampled
MW-204	10/2006		sampled
MW-205	10/2006		sampled
MW-206	10/2006		sampled
MW-207	10/2006		sampled

Notes:

LNAPL = Light non-aqueous phase liquid

TPH = Total petroleum hydrocarbons

BTEX = Benzene, Toluene, Ethylbenzene and Xylenes (Total)

PAHs = Polynuclear Aromatic Hydrocarbons

Items in bold represent compliance wells sampled in the most recent sampling event.

**Table 2
Summary of Groundwater Elevation Data**

Former Unocal Seattle Marketing Terminal
3001 Elliott Avenue
Seattle, Washington

Well Number ¹ (Well Casing Elevation)	Date Measured	Time Measured (hr:min)	Depth to Groundwater ² (feet)	Depth to LNAPL ³ (feet)	LNAPL Thickness ³ (feet)	Groundwater Elevation ⁴ (feet)	Top of Well Screen Elevation ⁵ (feet)	
MW-27 (6.18)	12/11/02	13:20	9.38	NR	NR	-9.38	--	
	03/20/03	10:31	11.09	NR	NR	-4.91	--	
	07/03/03	9:02	12.10	NR	NR	-5.92	--	
	09/18/03	11:27	10.58	NR	NR	-4.40	--	
	12/02/03	10:56	9.50	NR	NR	-3.32	--	
	03/09/04	10:37	11.83	NR	NR	-5.65	--	
	06/03/04	10:09	12.32	NR	NR	-6.14	--	
	09/03/04	10:35	10.63	NR	NR	-4.45	--	
	12/06/04	10:30	9.41	NR	NR	-3.23	--	
	03/04/05	10:33	9.05	NR	NR	-2.87	--	
	06/03/05	--	13.05	NR	NR	-6.87	--	
	09/01/05	8:00	10.29	NR	NR	-4.11	--	
	12/01/05	9:45	9.28	NR	NR	-3.10	--	
	03/02/06	9:00	9.29	NR	NR	-3.11	--	
	06/06/06				Well Damaged During Construction Activities			
	MW-27R ⁶ (4.37)	03/07/07	9:35	8.25	--	--	-3.88	--
		09/26/07	7:59	9.19	--	--	-4.82	--
11/26/07		14:55	7.56	--	--	-3.19	--	
	12/03/07			Well Abandoned				
MW-30 (11.29)	12/11/02	14:10	15.23	NR	NR	5.62	--	
	03/20/03	13:00	12.59	NR	NR	8.26	--	
	07/03/03	11:18	14.30	NR	NR	6.55	--	
	09/18/03	10:36	14.70	NR	NR	6.15	--	
	12/02/03	11:23	12.20	NR	NR	8.65	--	
	03/09/04	10:58	13.81	NR	NR	7.04	--	
	06/03/04	11:44	14.60	NR	NR	6.25	--	
	09/03/04	13:42	9.85	NR	NR	11.00	--	
	12/06/04	9:37	15.27	NR	NR	5.58	--	
	03/04/05	14:08	14.33	NR	NR	6.52	--	
	06/03/05	--	14.47	NR	NR	6.38	--	
	09/01/05	10:05	15.05	NR	NR	5.80	--	
	12/01/05	11:23	11.98	NR	NR	8.87	--	
	03/02/06	11:28	14.53	NR	NR	6.32	--	
	06/06/06	8:20	14.16	NR	NR	6.69	--	
	09/15/06	--	14.10	NR	NR	6.75	--	
	03/07/07	8:55	13.74	Sheen	--	7.11	--	
	06/07/07	8:43	13.87	--	--	6.98	--	
	07/10/07	9:45	14.21	--	--	6.64	--	
	07/25/07	11:35	13.94	--	--	6.91	--	
	08/22/07	9:35	14.15	--	--	6.70	--	
	09/06/07	9:50	14.25	--	--	6.60	--	
	09/26/07	9:30	14.52	--	--	6.33	--	
	10/11/07	7:55	14.22	--	--	6.63	--	
	11/01/07	9:50	14.29	--	--	6.56	--	
	11/16/07	15:25	13.85	--	--	7.00	--	
	11/26/07	13:40	13.80	--	--	7.05	--	
	12/19/07	9:30	12.59	--	--	8.26	--	
	01/03/08	8:30	12.60	--	--	8.25	--	
	01/17/08	8:48	12.53	--	--	8.32	--	
	01/30/08	9:30	13.10	Sheen	--	7.75	--	
	02/12/08	9:28	13.27	Sheen	--	7.58	--	
	03/03/08	9:31	13.80	--	--	7.05	--	
	03/17/08	9:29	13.99	--	--	6.86	--	
	04/01/08	9:13	13.78	--	--	7.07	--	
	04/14/08	9:14	13.97	--	--	6.88	--	
	04/28/08	9:56	14.18	--	--	6.67	--	
	(20.85) ⁸	05/13/08	9:24	14.31	--	--	6.54	--
		05/27/08	13:40	14.33	--	--	6.52	--
		06/10/08	10:25	14.08	--	--	6.77	--
		06/24/08	9:46	14.35	--	--	6.50	--
07/07/08		9:50	14.13	--	--	6.72	--	
07/22/08		9:29	14.19	Sheen	--	6.66	--	
08/12/08		9:58	14.05	--	--	6.80	--	
09/03/08		--	14.03	--	--	6.82	--	
09/26/08		--	14.16	--	--	6.69	--	
10/17/08		9:15	14.35	--	--	6.50	--	
10/29/08		8:43	14.49	--	--	6.36	--	
11/12/08		10:46	13.03	--	--	7.82	--	
12/03/08		12:46	13.75	--	--	7.10	--	

**Table 2
Summary of Groundwater Elevation Data**

Former Unocal Seattle Marketing Terminal
3001 Elliott Avenue
Seattle, Washington

Well Number ¹ (Well Casing Elevation)	Date Measured	Time Measured (hr:min)	Depth to Groundwater ² (feet)	Depth to LNAPL ³ (feet)	LNAPL Thickness ³ (feet)	Groundwater Elevation ⁴ (feet)	Top of Well Screen Elevation ⁵ (feet)	
MW-30 (20.85) ⁸	01/06/09	9:36	12.68	--	--	8.17	--	
	01/20/09	12:46	12.98	--	--	7.87	--	
	02/03/09	9:39	13.79	--	--	7.06	--	
	02/17/09	11:15	13.75	--	--	7.10	--	
	03/12/09	12:09	13.79	--	--	7.06	--	
	03/25/09	8:46	13.70	--	--	7.15	--	
	04/08/09	10:16	13.30	--	--	7.55	--	
	04/30/09	10:09	12.98	--	--	7.87	--	
	05/12/09	10:10	12.72	12.70	0.02	8.13	--	
	05/26/09	14:27	13.20	--	--	7.65	--	
	06/09/09	9:41	13.91	--	--	6.94	--	
	06/25/09	9:43	13.49	--	--	7.36	--	
	07/07/09	9:35	13.75	--	Sheen	--	7.10	--
	07/13/09	8:09	14.23	--	--	6.62	--	
	08/05/09	6:45	13.96	--	Sheen	--	6.89	--
	08/06/09	9:26	13.99	--	--	6.86	--	
	08/20/09	8:41	14.18	--	--	6.67	--	
	09/10/09	10:11	14.15	--	--	6.70	--	
	09/23/09	9:33	14.07	--	Sheen	--	6.78	--
	10/08/09	9:49	14.21	--	--	6.64	--	
	10/19/09	9:20	14.13	--	--	6.72	--	
	11/12/09	9:33	12.43	--	--	8.42	--	
	03/24/10	9:48	12.98	--	Sheen	--	7.87	--
	04/13/10	10:31	12.98	--	Sheen	--	7.87	--
	05/26/10	9:15	13.36	--	Sheen	--	7.49	--
	07/28/10	14:40	14.11	--	--	6.74	--	
	08/05/10	11:49	14.10	--	--	6.75	--	
	08/13/10	10:10	13.90	--	--	6.95	--	
	08/18/10	8:36	13.92	--	--	6.93	--	
	09/21/10	10:29	13.30	--	--	7.55	--	
	10/11/10	11:01	13.40	--	--	7.45	--	
	11/19/10	14:54	12.41	--	--	8.44	--	
	03/04/11	9:44	12.54	--	Sheen	--	8.31	--
	04/25/11	10:50	12.80	--	Sheen	--	8.05	--
09/21/11	9:32	13.55	--	--	7.30	--		
11/21/11	11:00	13.74	--	--	7.11	--		
02/20/12	8:59	13.16	--	--	7.69	--		
04/17/12	11:55	12.90	--	Sheen	--	7.95	--	
10/10/12	12:10	14.41	--	--	6.44	--		
12/24/12	11:40	13.00	--	--	7.85	--		
01/08/13	14:20	11.88	--	--	8.97	--		
04/30/13	10:55	13.34	--	--	7.51	--		
	09/19/13	9:54	13.74	--	--	7.11	--	
	11/22/13	9:15	14.61	--	--	6.24	--	
MW-34 (5.33)	12/11/02	13:45	9.45	NR	NR	-4.12	--	
	03/20/03	11:43	6.99	NR	NR	-1.66	--	
	07/03/03	8:29	9.02	NR	NR	-3.69	--	
	09/18/03	9:55	9.57	NR	NR	-4.24	--	
	12/02/03	11:45	7.00	NR	NR	-1.67	--	
	03/09/04	12:15	8.42	NR	NR	-3.09	--	
	06/03/04	11:25	8.95	NR	NR	-3.62	--	
	09/03/04	13:53	8.63	NR	NR	-3.30	--	
	12/06/04	9:45	9.48	NR	NR	-4.15	--	
	03/04/05	13:55	8.87	NR	NR	-3.54	--	
	06/03/05	--	9.08	NR	NR	-3.75	--	
	09/01/05	9:08	9.38	NR	NR	-4.05	--	
	12/01/05	10:49	6.72	NR	NR	-1.39	--	
	03/02/06	10:50	9.25	NR	NR	-3.92	--	
	06/06/06	9:20	8.82	NR	NR	-3.49	--	
09/15/06	--	8.66	NR	NR	-3.33	--		
03/07/07	--	--	NR	NR	--	--		
02/13/08	--	--	--	--	--	--		
Well Possibly Removed During Previous Excavation Activities								
MW-35 (5.11)	12/11/02	13:35	9.29	NR	NR	-4.18	--	
	03/20/03	11:42	7.65	NR	NR	-2.54	--	
	07/03/03	--	--	NR	NR	--	--	
	09/18/03	--	--	NR	NR	--	--	
	12/02/03	--	--	NR	NR	--	--	
	03/09/04	--	--	NR	NR	--	--	
	06/03/04	--	--	NR	NR	--	--	
	09/03/04	--	--	NR	NR	--	--	
	12/06/04	--	--	NR	NR	--	--	
	03/04/05	--	--	NR	NR	--	--	
	06/03/05	--	--	NR	NR	--	--	
	09/01/05	--	--	NR	NR	--	--	
	12/01/05	--	--	NR	NR	--	--	
	03/02/06	--	--	NR	NR	--	--	
	06/06/06	--	--	NR	NR	--	--	
09/15/06	--	--	NR	NR	--	--		
03/07/07	--	--	NR	NR	--	--		
02/13/08	--	--	--	--	--	--		
Well Possibly Removed During Previous Excavation Activities								

**Table 2
Summary of Groundwater Elevation Data**

Former Unocal Seattle Marketing Terminal
3001 Elliott Avenue
Seattle, Washington

Well Number ¹ (Well Casing Elevation)	Date Measured	Time Measured (hr:min)	Depth to Groundwater ² (feet)	Depth to LNAPL ³ (feet)	LNAPL Thickness ³ (feet)	Groundwater Elevation ⁴ (feet)	Top of Well Screen Elevation ⁵ (feet)	
MW-42 (5.20)	12/11/02	13:30	9.38	NR	NR	-4.18	--	
	03/20/03	11:50	7.86	NR	NR	-2.66	--	
	07/03/03	8:11	9.44	NR	NR	-4.24	--	
	09/18/03	10:21	10.92	NR	NR	-5.72	--	
	12/02/03	11:36	9.14	NR	NR	-3.94	--	
	03/09/04	10:09	8.58	NR	NR	-3.38	--	
	06/03/04	11:10	9.19	NR	NR	-3.99	--	
	09/03/04	14:01	9.02	NR	NR	-3.82	--	
	12/06/04	9:48	9.43	NR	NR	-4.23	--	
	03/04/05	13:56	8.99	NR	NR	-3.79	--	
	06/03/05	--	9.24	NR	NR	-4.04	--	
	09/01/05	9:00	9.55	NR	NR	-4.35	--	
	12/01/05	10:54	8.91	NR	NR	-3.71	--	
	03/02/06	10:45	9.25	NR	NR	-4.05	--	
	06/06/06	9:28	8.93	NR	NR	-3.73	--	
	09/15/06	--	8.87	NR	NR	-3.67	--	
	03/07/07	--	--	--	NR	NR	--	--
	Well Possibly Removed During Previous Excavation Activities							
MW-43 (4.94)	12/11/02	13:40	9.06	NR	NR	-4.12	--	
	03/20/03	11:30	7.10	NR	NR	-2.16	--	
	07/03/03	8:15	8.86	NR	NR	-3.92	--	
	09/18/03	--	--	NR	NR	--	--	
	12/02/03	--	--	NR	NR	--	--	
	03/09/04	--	--	NR	NR	--	--	
	06/03/04	--	--	NR	NR	--	--	
	09/03/04	--	--	NR	NR	--	--	
	12/06/04	--	--	NR	NR	--	--	
	03/04/05	--	--	NR	NR	--	--	
	06/03/05	--	--	NR	NR	--	--	
	09/01/05	--	--	NR	NR	--	--	
	12/01/05	--	--	NR	NR	--	--	
	03/02/06	--	--	NR	NR	--	--	
	06/06/06	--	--	NR	NR	--	--	
	09/15/06	--	--	NR	NR	--	--	
	03/07/07	--	--	--	NR	NR	--	--
	Well Possibly Removed During Previous Excavation Activities							
MW-44 (5.46)	12/11/02	--	--	NR	NR	--	--	
	03/20/03	--	--	NR	NR	--	--	
	07/03/03	--	--	NR	NR	--	--	
	09/18/03	--	--	NR	NR	--	--	
	12/02/03	--	--	NR	NR	--	--	
	03/09/04	--	--	NR	NR	--	--	
	06/03/04	--	--	NR	NR	--	--	
	09/03/04	--	--	NR	NR	--	--	
	12/06/04	--	--	NR	NR	--	--	
	03/04/05	--	--	NR	NR	--	--	
	06/03/05	--	--	NR	NR	--	--	
	09/01/05	--	--	NR	NR	--	--	
	12/01/05	--	--	NR	NR	--	--	
	03/02/06	--	--	NR	NR	--	--	
	06/06/06	--	--	NR	NR	--	--	
09/15/06	--	--	NR	NR	--	--		
03/07/07	--	--	--	NR	NR	--	--	
MW-61A-R ^b (13.35)	03/02/06	--	15.15 ^c	NR	NR	7.28	1.91	
	06/06/06	8:00	14.96	NR	NR	7.48	--	
	09/15/06	--	14.26	NR	NR	8.18	--	
	03/07/07	8:44	14.04	--	NR	8.40	--	
	06/07/07	9:15	14.36	--	NR	8.08	--	
	07/10/07	9:50	14.84	--	NR	7.60	--	
	07/25/07	11:40	14.55	--	NR	7.89	--	
	08/22/07	9:40	14.72	--	NR	7.72	--	
	09/06/07	9:55	14.90	--	NR	7.54	--	
	09/26/07	9:16	15.09	--	NR	7.35	--	
	10/11/07	8:00	14.82	--	NR	7.62	--	
	11/01/07	9:55	14.81	--	NR	7.63	--	
	11/16/07	15:30	14.59	--	NR	7.85	--	
11/26/07	13:48	14.31	--	NR	8.13	--		
12/19/07	9:35	13.83	--	NR	8.61	--		

Table 2
Summary of Groundwater Elevation Data

Former Unocal Seattle Marketing Terminal
3001 Elliott Avenue
Seattle, Washington

Well Number ¹ (Well Casing Elevation)	Date Measured	Time Measured (hr:min)	Depth to Groundwater ² (feet)	Depth to LNAPL ³ (feet)	LNAPL Thickness ³ (feet)	Groundwater Elevation ⁴ (feet)	Top of Well Screen Elevation ⁵ (feet)
MW-61A-R ⁵ (13.35)	01/03/08	8:41	12.93	--	NR	9.51	--
	01/17/08	9:00	12.76	--	NR	9.68	--
(22.44) ⁸	02/12/08	9:24	13.54	--	NR	8.90	--
	03/03/08	9:24	14.14	--	NR	8.30	--
	03/17/08	9:23	14.49	--	NR	7.95	--
	04/01/08	9:10	14.22	14.21	0.01	8.22	--
	04/14/08	9:06	14.41	14.39	0.02	8.03	--
	04/28/08	9:36	14.70	14.64	0.06	7.74	--
	05/13/08	9:29	14.88	--	--	7.56	11.00
	05/27/08	13:53	14.93	Sheen	--	7.51	--
	06/10/08	10:20	14.73	--	--	7.71	--
	06/24/08	9:41	14.92	--	--	7.52	--
	07/07/08	9:56	14.70	--	--	7.74	--
	07/22/08	9:34	14.72	14.70	0.02	7.72	--
	08/12/08	9:50	14.75	14.68	0.07	7.69	--
	09/03/08	--	15.58	15.56	0.02	6.86	--
	09/26/08	--	14.89	14.79	0.10	7.55	--
	10/17/08	9:03	15.12	14.92	0.20	7.32	--
	10/29/08	8:50	15.21	15.00	0.21	7.23	--
	11/12/08	10:51	13.95	13.81	0.14	8.49	--
	12/03/08	12:52	14.25	14.19	0.06	8.19	--
	01/06/09	9:40	13.12	12.99	0.13	9.32	--
	01/20/09	12:50	13.06	13.01	0.05	9.38	--
	02/03/09	9:43	14.40	13.88	0.52	8.04	--
	02/17/09	11:20	14.30	13.80	0.50	8.14	--
	03/12/09	12:16	14.20	14.05	0.15	8.24	--
	03/25/09	8:50	14.01	13.91	0.10	8.43	--
	04/08/09	10:21	13.81	13.71	0.10	8.63	--
	04/30/09	10:12	14.14	13.95	0.19	8.30	--
	05/12/09	10:51	13.66	13.64	0.02	8.78	--
	05/26/09	14:15	13.74	--	--	8.70	--
	06/09/09	9:46	13.40	--	--	9.04	--
	06/25/09	9:47	14.14	13.94	0.20	8.30	--
	07/07/09	9:40	14.18	14.15	0.03	8.26	--
	07/13/09	8:14	14.88	14.87	0.01	7.56	--
08/05/09	6:45	14.68	14.39	0.29	7.76	--	
08/06/09	9:29	14.64	14.62	0.02	7.80	--	
08/20/09	8:51	14.85	14.84	0.01	7.59	--	
09/10/09	10:15	14.84	14.78	0.06	7.60	--	
09/23/09	9:37	14.89	14.81	0.08	7.55	--	
10/08/09	9:39	15.01	14.94	0.07	7.43	--	
10/19/09	9:05	14.98	14.91	0.07	7.46	--	
11/12/09	9:36	12.85	12.80	0.05	9.59	--	
03/24/10	9:54	13.20	12.95	0.25	9.24	--	
04/13/10	10:37	13.06	12.95	0.11	9.38	--	
05/26/10	9:06	13.91	13.76	0.15	8.53	--	
07/28/10	14:56	14.78	--	--	7.66	--	
08/05/10	11:28	14.79	--	--	7.65	--	
08/13/10	9:38	13.62	--	--	8.82	--	
08/13/10	10:37	13.61	--	--	8.83	--	
08/13/10	10:42	13.61	--	--	8.83	--	
08/13/10	15:42	13.64	--	--	8.80	--	
08/18/10	8:55	14.70	--	--	7.74	--	
09/21/10	10:42	15.35	--	--	7.09	--	
10/11/10	11:20	14.35	14.31	0.04	8.09	--	
11/19/10	15:25	13.30	13.19	0.11	9.14	--	
03/04/11	10:04	12.80	12.63	0.17	9.64	--	
04/25/11	11:20	12.70	Sheen ¹⁰	--	9.74	--	
09/21/11	9:45	14.65	14.10	0.55	7.79	--	
11/21/11	11:05	14.82	14.26	0.56	7.62	--	
02/20/12	9:15	13.55	13.15	0.40	8.89	--	
04/17/12	12:10	13.18	12.79	0.39	9.26	--	
10/10/12	12:25	14.80	14.39	0.41	7.64	--	
12/24/12	11:28	12.61	12.20	0.41	9.83	--	
01/08/13	14:30	11.84	11.74	0.10	10.60	--	
04/30/13	11:10	13.59	13.35	0.24	8.85	--	
	09/19/13	9:48	14.45	14.40	0.05	7.99	--
	11/22/13	9:25	15.28	15.22	0.06	7.16	--
PZ-7.5	04/30/13	9:45	7.18	--	--	UK	--
	09/15/13	8:46	7.19	--	--	UK	--
	11/22/13	9:27	8.03	--	--	UK	--

**Table 2
Summary of Groundwater Elevation Data**

Former Unocal Seattle Marketing Terminal
3001 Elliott Avenue
Seattle, Washington

Well Number ¹ (Well Casing Elevation)	Date Measured	Time Measured (hr:min)	Depth to Groundwater ² (feet)	Depth to LNAPL ³ (feet)	LNAPL Thickness ³ (feet)	Groundwater Elevation ⁴ (feet)	Top of Well Screen Elevation ⁵ (feet)	
PZ-9.5	04/30/13	9:53	9.00	--	--	UK	--	
	09/15/13	8:52	9.86	--	--	UK	--	
	11/22/13	9:37	9.86	--	--	UK	--	
PZ-61A-R ¹¹	09/21/10	10:36	14.05	--	--	UK	--	
	09/28/09	8:50	14.04	--	--	UK	--	
	10/11/10	11:12	14.18	--	--	UK	--	
	03/04/11	9:55	12.46	--	--	UK	--	
	04/25/11	11:30	13.05	0.27	12.78	UK	--	
	09/21/11	9:40	14.18	14.17	0.01	UK	--	
	11/21/11	11:10	14.34	--	--	UK	--	
	02/20/12	9:10	13.28	13.18	0.10	UK	--	
	04/17/12	12:05	12.84	--	--	UK	--	
	10/10/12	12:30	14.89	--	--	UK	--	
	12/24/12	11:31	12.66	--	--	UK	--	
	01/08/13	14:31	11.73	--	--	UK	--	
	04/30/13	11:05	13.38	--	--	UK	--	
	09/19/13	9:51	14.10	--	--	UK	--	
	11/22/13	9:30	15.01	--	--	UK	--	
	PZ-203 ¹¹	09/21/10	11:24	13.29	--	--	UK	--
04/25/11		13:50	11.80	--	--	UK	--	
09/21/11		10:29	13.67	--	--	UK	--	
11/21/11		10:24	12.60	--	--	UK	--	
02/20/12					UNABLE TO LOCATE			
04/17/12		12:25	13.00	--	--	UK	--	
10/10/12					UNABLE TO LOCATE			
12/24/12		10:39	14.52	--	--	UK	--	
01/08/13		15:25	10.13	--	--	UK	--	
04/30/13		10:26	11.53	--	--	UK	--	
09/19/13		9:27	12.30	--	--	UK	--	
11/22/13		10:10	12.03	--	--	UK	--	
PZ-204 ¹¹	09/21/10	11:32	19.02	--	--	UK	--	
	04/25/11	14:05	17.67	--	--	UK	--	
	09/21/11	10:18	19.34	--	--	UK	--	
	11/21/11	10:30	18.71	--	--	UK	--	
	02/20/12				UNABLE TO LOCATE			
	04/17/12	11:35	18.23	--	--	UK	--	
	10/10/12				UNABLE TO LOCATE			
	12/24/12	10:21	16.65	--	--	UK	--	
	01/08/13	15:15	16.82	--	--	UK	--	
	04/30/13	10:34	17.75	--	--	UK	--	
	09/19/13	9:21	18.40	--	--	UK	--	
	11/22/13	9:55	18.80	--	--	UK	--	
MW-65 (10.83)	12/11/02	14:03	14.69	NR	NR	-3.86	--	
	03/20/03	10:44	10.09	NR	NR	0.74	--	
	07/03/03	11:12	13.85	NR	NR	-3.02	--	
	09/18/03	10:40	14.15	NR	NR	-3.32	--	
	12/02/03	11:14	12.38	NR	NR	-1.55	--	
	03/09/04	10:50	13.63	NR	NR	-2.80	--	
	06/03/04	11:42	14.24	NR	NR	-3.41	--	
	09/03/04	14:08	13.77	NR	NR	-2.94	--	
	12/06/04	9:32	14.59	NR	NR	-3.76	--	
	03/04/05	14:04	14.06	NR	NR	-3.23	--	
	06/03/05	--	14.14	NR	NR	-3.31	--	
	09/01/05	9:55	14.67	NR	NR	-3.84	--	
	12/01/05	11:19	12.05	NR	NR	-1.22	--	
	03/02/06	11:12	14.28	NR	NR	-3.45	--	
	06/06/06	8:26	13.83	NR	NR	-3.00	--	
	09/15/06	--	13.90	NR	NR	-3.07	--	
	03/07/07	8:51	13.63	--	--	-2.80	--	
	06/07/07	8:30	13.69	--	--	-2.86	--	
	09/26/07	9:27	14.29	--	--	-3.46	--	
11/26/07	10:00	13.62	--	--	-2.79	--		
				Well Decommissioned				
MW-66 (11.62)	12/11/02	14:15	15.36	NR	NR	-3.74	--	
	03/20/03	13:04	12.21	NR	NR	-0.59	--	
	07/03/03	11:22	14.73	NR	NR	-3.11	--	
	09/18/03	10:34	15.25	NR	NR	-3.63	--	
	12/02/03	11:27	11.99	NR	NR	-0.37	--	
	03/09/04	11:02	13.67	NR	NR	-2.05	--	
	06/03/04	11:45	14.78	NR	NR	-3.16	--	
	09/03/04	14:12	14.16	NR	NR	-2.54	--	
	12/06/04	9:39	15.22	NR	NR	-3.60	--	
	03/04/05	14:01	14.54	NR	NR	-2.92	--	
	06/03/05	--	14.69	NR	NR	-3.07	--	
	09/01/05	10:10	15.31	NR	NR	-3.69	--	
	12/01/05	11:26	11.78	NR	NR	-0.16	--	
	03/02/06	11:20	14.77	NR	NR	-3.15	--	
	06/06/06	8:15	14.35	NR	NR	-2.73	--	
	09/15/06	--	14.39	NR	NR	-2.77	--	
	03/07/07	9:00	14.11	--	--	-2.49	--	
	09/26/07	9:36	14.97	--	--	-3.35	--	
	11/26/07	13:42	14.23	--	--	-2.61	--	
				Well Decommissioned				

**Table 2
Summary of Groundwater Elevation Data**

Former Unocal Seattle Marketing Terminal
3001 Elliott Avenue
Seattle, Washington

Well Number ¹ (Well Casing Elevation)	Date Measured	Time Measured (hr:min)	Depth to Groundwater ² (feet)	Depth to LNAPL ³ (feet)	LNAPL Thickness ³ (feet)	Groundwater Elevation ⁴ (feet)	Top of Well Screen Elevation ⁵ (feet)	
MW-200 ⁶ (4.78)	03/07/07	9:45	8.88	--	--	5.48	-0.22	
	06/07/07	15:53	9.26	--	--	5.10	--	
	07/06/07	10:00	9.76	--	--	4.60	--	
	09/26/07	8:08	9.43	--	--	4.93	--	
	11/26/07	14:48	8.54	--	--	5.82	--	
	(14.36) ⁸	02/13/08	11:15	8.59	--	--	5.77	--
		05/13/08	10:16	10.02	--	--	4.34	9.36
		09/03/08	--	9.56	--	--	4.80	--
		12/03/08	12:10	9.11	--	--	5.25	--
		02/17/09	10:43	8.28	--	--	6.08	--
		05/12/09	12:02	8.95	--	--	5.41	--
		05/26/09	13:54	9.40	--	--	4.96	--
		09/10/09	10:39	9.74	--	--	4.62	--
		04/13/10	11:21	9.23	--	--	5.13	--
		06/16/10	10:05	9.10	--	--	5.26	--
		08/12/10	9:45	8.92	Sheen	--	5.44	--
		09/14/10	1:48	9.31	--	--	5.05	--
		09/14/10	1:53	9.31	--	--	5.05	--
		09/15/10	15:03	9.34	--	--	5.02	--
		09/15/10	15:05	9.33	--	--	5.03	--
		09/15/10	15:10	9.31	--	--	5.05	--
		09/15/10	15:15	9.29	--	--	5.07	--
		09/15/10	15:20	9.28	--	--	5.08	--
		09/15/10	15:25	9.26	--	--	5.10	--
		09/15/10	15:35	9.38	--	--	4.98	--
		09/15/10	15:39	9.49	--	--	4.87	--
		09/15/10	15:45	9.58	--	--	4.78	--
		09/15/10	15:50	9.66	--	--	4.70	--
		09/15/10	15:55	9.70	--	--	4.66	--
		09/15/10	16:00	9.74	--	--	4.62	--
		09/15/10	16:05	9.76	--	--	4.60	--
		09/15/10	16:10	9.79	--	--	4.57	--
		09/15/10	16:16	9.82	--	--	4.54	--
		09/15/10	16:28	9.80	--	--	4.56	--
		09/15/10	--	9.69	--	--	4.67	--
		09/15/10	16:36	9.56	--	--	4.80	--
		09/15/10	16:40	9.50	--	--	4.86	--
		09/15/10	16:46	9.43	--	--	4.93	--
		09/15/10	16:55	9.35	--	--	5.01	--
		09/15/10	17:05	9.27	--	--	5.09	--
09/15/10		17:20	9.21	--	--	5.15	--	
09/15/10	17:29	9.20	--	--	5.16	--		
09/21/10	11:14	9.50	--	--	4.86	--		
09/22/10	11:00	9.40	--	--	4.96	--		
04/26/11	10:45	9.30	--	--	5.06	--		
09/21/11	10:45	10.15	--	--	4.21	--		
11/21/11	--	--	--	Unable to Gauge due to rain fillup of well		--	--	
02/20/12	--	--	--	UNABLE TO LOCATE		--	--	
04/17/12	14:00	9.78	--	--	4.58	--		
10/10/12	11:35	10.35	--	--	4.01	--		
12/24/12	10:54	7.94	--	--	6.42	--		
01/08/13	15:40	7.83	--	--	6.53	--		
04/30/13	10:21	8.62	--	--	5.74	--		
	09/19/13	9:33	9.4	--	--	4.96	--	
	11/22/13	10:30	9.82	--	--	4.54	--	
MW-201 ⁶ (5.28)	03/07/07	9:55	9.41	Sheen	--	5.45	0.28	
	06/07/07	16:35	9.79	--	--	5.07	--	
	07/06/07	11:00	10.27	--	--	4.59	--	
	09/26/07	8:20	9.97	--	--	4.89	--	
	01/09/08	14:38	9.09	--	--	5.77	--	
	02/12/08	10:24	9.46	--	--	5.40	--	
	(14.86) ⁸	05/13/08	10:24	10.56	--	--	4.30	9.86
		09/03/08	--	10.08	--	--	4.78	--
		12/03/08	12:17	9.66	--	--	5.20	--
		02/17/09	10:37	8.82	--	--	6.04	--
		05/12/09	12:13	9.52	--	--	5.34	--
		05/26/09	13:50	9.90	--	--	4.96	--
		08/11/09	9:02	10.31	--	--	4.55	--
		08/28/09	14:50	10.21	--	--	4.65	--
		09/10/09	10:42	10.29	--	--	4.57	--
		04/13/10	11:17	9.75	--	--	5.11	--
		08/11/10	14:45	10.68	Sheen	--	4.18	--
		09/14/10	13:55	9.89	--	--	4.97	--
		09/14/10	14:00	9.89	--	--	4.97	--
		09/14/10	15:05	10.04	--	--	4.82	--
		09/14/10	15:07	10.02	--	--	4.84	--
		09/14/10	15:19	9.92	--	--	4.94	--
09/14/10	15:26	9.89	--	--	4.97	--		
09/14/10	15:36	9.86	--	--	5.00	--		
09/17/10	18:14	9.59	--	--	5.27	--		
09/17/10	20:07	9.36	--	--	5.50	--		
09/21/10	11:18	10.06	--	--	4.80	--		

Table 2
Summary of Groundwater Elevation Data

Former Unocal Seattle Marketing Terminal
3001 Elliott Avenue
Seattle, Washington

Well Number ¹ (Well Casing Elevation)	Date Measured	Time Measured (hr:min)	Depth to Groundwater ² (feet)	Depth to LNAPL ³ (feet)	LNAPL Thickness ³ (feet)	Groundwater Elevation ⁴ (feet)	Top of Well Screen Elevation ⁵ (feet)
(14.86) ⁸	04/25/11	13:15	9.22	--	--	5.64	--
	09/21/11	10:40	10.81	--	--	4.05	--
	11/21/11	10:15	10.17	--	--	4.69	--
	02/20/12	11:20	9.68	--	--	5.18	--
	04/17/12	11:20	10.11	--	--	4.75	--
	10/10/12	11:45	10.91	--	--	3.95	--
	12/24/12	10:47	8.35	--	--	6.51	--
	01/08/13	15:35	8.35	--	--	6.51	--
	04/30/13	10:23	9.14	--	--	5.72	--
		09/19/13	9:30	9.9	--	--	4.96
	11/22/13	10:20	10.27	--	--	4.59	--
MW-202 ⁶ (5.01)	03/07/07	9:25	8.79	--	--	5.79	-2.74
	06/07/07	14:53	9.52	--	--	5.06	--
	07/06/07	10:05	10.16	--	--	4.42	--
	09/26/07	7:48	9.59	--	--	4.99	--
	11/26/07	15:16	8.43	--	--	6.15	--
(14.58) ⁸	02/12/08	10:26	8.59	--	--	5.99	--
	05/13/08	10:06	10.61	--	--	3.97	6.83
	09/03/08	--	9.61	--	--	4.97	--
	12/03/08	11:55	8.86	--	--	5.72	--
	02/17/09	10:32	8.15	--	--	6.43	--
	05/12/09	11:58	9.77	--	--	4.81	--
	05/26/09	13:56	10.84	--	--	3.74	--
	08/11/09	9:25	9.96	--	--	4.62	--
	08/28/09	14:29	9.85	--	--	4.73	--
	09/10/09	10:58	9.90	--	--	4.68	--
	04/13/10	11:23	10.17	--	--	4.41	--
	06/16/10	9:58	8.95	--	--	5.63	--
	08/11/10	11:45	10.00	--	--	4.58	--
	08/16/10	14:40	8.46	--	--	6.12	--
	08/16/10	14:43	8.46	--	--	6.12	--
	08/16/10	14:45	9.01	--	--	5.57	--
	08/16/10	14:57	9.02	--	--	5.56	--
	08/16/10	14:48	9.06	--	--	5.52	--
	08/16/10	14:49	9.13	--	--	5.45	--
	08/16/10	14:50	9.14	--	--	5.44	--
	08/16/10	14:51	9.13	--	--	5.45	--
	08/16/10	14:56	9.19	--	--	5.39	--
	08/16/10	14:56	8.75	--	--	5.83	--
	08/16/10	14:57	8.60	--	--	5.98	--
	08/16/10	14:57	8.59	--	--	5.99	--
	08/16/10	14:58	8.53	--	--	6.05	--
	08/18/10	9:12	11.12	--	--	3.46	--
	09/17/10	14:32	18.86	--	--	-4.28	--
	09/17/10	16:18	9.18	--	--	5.40	--
	09/17/10	17:52	8.83	--	--	5.75	--
09/21/10	11:10	10.55	--	--	4.03	--	
09/22/10	9:30	9.66	--	--	4.92	--	
04/25/11	14:40	9.32	--	--	5.26	--	
09/21/11	10:47	10.90	--	--	3.68	--	
11/21/11	9:56	10.03	--	--	4.55	--	
02/20/12	11:29	9.61	--	--	4.97	--	
04/17/12	11:00	10.30	--	--	4.28	--	
10/10/12	11:50	11.00	--	--	3.58	--	
12/24/12	11:00	7.85	--	--	6.73	--	
01/08/13	15:45	7.59	--	--	6.99	--	
04/30/13	10:18	8.75	--	--	5.83	--	
	09/19/13	9:36	10.12	--	--	4.46	--
	11/22/13	10:40	7.00	--	--	7.58	--
MW-203 ⁶ (7.98)	03/07/07	--	11.86	--	--	5.69	-2.52
	06/07/07	13:54	12.45	--	--	5.10	--
	07/06/07	11:01	13.07	--	--	4.48	--
	09/26/07	8:30	12.69	--	--	4.86	--
	11/26/07	14:33	11.56	--	--	5.99	--
(17.55) ⁸	02/12/08	10:05	11.59	--	--	5.96	--
	05/13/08	10:32	13.56	--	--	3.99	7.05
	09/03/08	--	13.40	--	--	4.15	--
	12/03/08	12:26	11.76	--	--	5.79	--
	02/17/09	10:47	11.00	--	--	6.55	--
	05/12/09	12:21	12.81	--	--	4.74	--
	05/26/09	13:45	13.51	--	--	4.04	--
	08/28/09	15:14	12.67	--	--	4.88	--
	09/10/09	10:45	12.99	--	--	4.56	--

Table 2
Summary of Groundwater Elevation Data

Former Unocal Seattle Marketing Terminal
3001 Elliott Avenue
Seattle, Washington

Well Number ¹ (Well Casing Elevation)	Date Measured	Time Measured (hr:min)	Depth to Groundwater ² (feet)	Depth to LNAPL ³ (feet)	LNAPL Thickness ³ (feet)	Groundwater Elevation ⁴ (feet)	Top of Well Screen Elevation ⁵ (feet)
MW-203 ⁶ (17.55) ⁸	04/13/10	11:12	12.92	--	--	4.63	--
	07/21/10	16:30	12.59	--	--	4.96	--
	08/11/10	11:12	11.68	--	--	5.87	--
	08/11/10	11:28	11.89	--	--	5.66	--
	08/11/10	11:29	11.84	--	--	5.71	--
	08/13/10	16:15	13.10	--	--	4.45	--
	08/16/10	7:12	13.96	--	--	3.59	--
	08/16/10	7:13	13.96	--	--	3.59	--
	09/02/10	14:45	12.76	--	--	4.79	--
	09/02/10	14:55	12.71	--	--	4.84	--
	09/02/10	15:10	12.31	--	--	5.24	--
	09/02/10	15:33	12.56	--	--	4.99	--
	09/15/10	6:47	14.20	--	--	3.35	--
	09/16/10	15:55	12.02	--	--	5.53	--
	09/16/10	16:00	12.01	--	--	5.54	--
	09/16/10	16:11	11.95	--	--	5.60	--
	09/16/10	16:20	11.90	--	--	5.65	--
	09/21/10	11:28	13.54	--	--	4.01	--
	04/25/11	13:45	12.06	--	--	5.49	--
	09/21/11	14:26	12.68	--	--	4.87	--
	11/21/11	10:21	11.69	--	--	5.86	--
	02/20/12	11:14	12.25	--	--	5.30	--
	04/17/12	13:45	13.39	--	--	4.16	--
	10/10/12	11:20	14.18	--	--	3.37	--
	12/24/12	10:35	9.67	--	--	7.88	--
	01/08/13	15:30	10.34	--	--	7.21	--
	04/30/13	10:28	11.76	--	--	5.79	--
	09/19/13	9:39	12.81	--	--	4.74	--
	11/22/13	10:05	12.48	--	--	5.07	--
	MW-204 ⁶ (14.38) (23.93) ⁸	03/07/07	10:15	18.12	--	--	5.81
06/07/07		14:50	18.52	--	--	5.41	--
07/06/07		11:40	19.03	--	--	4.90	--
09/26/07		8:37	18.85	--	--	5.08	--
11/26/07		14:29	17.78	--	--	6.15	--
02/12/08		10:03	17.85	--	--	6.08	--
05/13/08		10:38	19.43	--	--	4.50	6.68
09/03/08		--	18.76	--	--	5.17	--
10/01/08		10:25	18.40	--	--	5.53	--
10/17/08		9:29	18.72	--	--	5.21	--
12/03/08		12:31	18.06	--	--	5.87	--
02/17/09		10:54	17.42	--	--	6.51	--
05/12/09		12:41	19.81	--	--	4.12	--
05/26/09		13:41	19.20	--	--	4.73	--
07/13/09		8:18	19.82	--	--	4.11	--
08/04/09		--	18.88	--	--	5.05	--
08/06/09		9:36	18.33	--	--	5.60	--
08/20/09		9:02	18.21	--	--	5.72	--
09/10/09		10:47	19.02	--	--	4.91	--
04/13/10		10:59	18.71	--	--	5.22	--
06/16/10		10:15	18.06	--	--	5.87	--
08/11/10		16:16	18.65	--	--	5.28	--
08/12/10		12:31	18.11	--	--	5.82	--
08/12/10		12:34	18.12	--	--	5.81	--
08/12/10		16:13	18.95	--	--	4.98	--
08/12/10		16:15	18.94	--	--	4.99	--
08/12/10		16:17	18.90	--	--	5.03	--
08/13/10		16:25	18.79	--	--	5.14	--
08/14/10		7:17	19.70	--	--	4.23	--
08/14/10		7:18	19.70	--	--	4.23	--
09/02/10	14:33	18.93	--	--	5.00	--	
09/02/10	14:35	18.93	--	--	5.00	--	
09/02/10	14:39	18.93	--	--	5.00	--	
09/02/10	15:37	18.73	--	--	5.20	--	
09/02/10	17:35	18.57	--	--	5.36	--	
09/14/10	11:58	18.91	--	--	5.02	--	
09/14/10	12:37	18.70	--	--	5.23	--	
09/14/10	12:46	18.65	--	--	5.28	--	
09/16/10	7:10	19.67	--	--	4.26	--	
09/16/10	7:12	19.67	--	--	4.26	--	
09/16/10	7:13	19.67	--	--	4.26	--	
09/16/10	7:14	19.68	--	--	4.25	--	
09/16/10	7:15	19.68	--	--	4.25	--	
09/16/10	7:17	19.69	--	--	4.24	--	
09/16/10	7:19	19.69	--	--	4.24	--	
09/16/10	7:21	19.70	--	--	4.23	--	
09/16/10	7:23	19.70	--	--	4.23	--	
09/16/10	7:25	19.71	--	--	4.22	--	
09/16/10	7:27	19.72	--	--	4.21	--	
09/16/10	7:29	19.72	--	--	4.21	--	
09/16/10	7:30	19.75	--	--	4.18	--	
09/17/10	14:30	18.93	--	--	5.00	--	
09/17/10	16:20	18.47	--	--	5.46	--	
09/17/10	19:57	18.26	--	--	5.67	--	
09/21/10	11:35	19.18	--	--	4.75	--	

Table 2
Summary of Groundwater Elevation Data

Former Unocal Seattle Marketing Terminal
3001 Elliott Avenue
Seattle, Washington

Well Number ¹ (Well Casing Elevation)	Date Measured	Time Measured (hr:min)	Depth to Groundwater ² (feet)	Depth to LNAPL ³ (feet)	LNAPL Thickness ³ (feet)	Groundwater Elevation ⁴ (feet)	Top of Well Screen Elevation ⁵ (feet)
MW-204 ⁶ (23.93) ⁸	04/25/11	14:15	18.07	--	--	5.86	--
	09/21/11	10:22	19.62	--	--	4.31	--
	11/21/11	10:30	18.71	--	--	5.22	--
	02/20/12	10:53	17.99	--	--	5.94	--
	04/17/12	13:25	19.03	--	--	4.90	--
	10/10/12	11:10	19.87	--	--	4.06	--
	12/24/12	10:16	16.73	--	--	7.20	--
	01/08/13	15:20	16.69	--	--	7.24	--
	04/30/13	10:40	17.97	--	--	5.96	--
	09/19/13	9:18	18.63	--	--	5.30	--
	11/22/13	9:50	18.95	--	--	4.98	--
MW-205 ⁶ (18.43) (27.89) ⁸	03/07/07	10:30	22.20	Sheen	--	5.69	0.43
	06/07/07	15:45	22.45	--	--	5.44	--
	07/06/07	11:47	22.93	--	--	4.96	--
	09/26/07	8:46	22.83	--	--	5.06	--
	11/26/07	14:23	21.76	--	--	6.13	--
	02/12/08	10:01	21.78	--	--	6.11	--
	05/13/08	10:43	23.38	--	--	4.51	9.89
	09/03/08	--	22.68	--	--	5.21	--
	12/03/08	12:36	22.01	--	--	5.88	--
	02/17/09	10:59	21.40	--	--	6.49	--
	05/12/09	12:47	22.73	--	--	5.16	--
	05/26/09	13:36	23.06	--	--	4.83	--
	08/04/09	--	22.84	--	--	5.05	--
	08/28/09	15:34	22.71	--	--	5.18	--
	09/10/09	10:46	23.01	--	--	4.88	--
	04/13/10	11:07	22.62	--	--	5.27	--
	08/13/10	8:45	22.31	--	--	5.58	--
	08/16/10	14:18	21.50	--	--	6.39	--
	08/16/10	12:22	21.75	--	--	6.14	--
	09/14/10	11:59	22.66	--	--	5.23	--
	09/16/10	9:24	24.00	--	--	3.89	--
	09/16/10	9:25	24.00	--	--	3.89	--
	09/16/10	9:28	24.00	--	--	3.89	--
	09/16/10	15:05	22.42	--	--	5.47	--
	09/17/10	13:43	23.12	--	--	4.77	--
	09/17/10	13:48	23.11	--	--	4.78	--
	09/17/10	13:55	23.05	--	--	4.84	--
	09/17/10	14:00	23.05	--	--	4.84	--
	09/17/10	14:04	23.02	--	--	4.87	--
	09/17/10	14:09	23.03	--	--	4.86	--
	09/17/10	14:19	22.96	--	--	4.93	--
	09/17/10	14:26	22.92	--	--	4.97	--
	09/21/10	11:40	23.15	--	--	4.74	--
	09/28/10	8:15	23.05	--	Sheen ⁹	4.84	--
	10/11/10	10:48	21.89	--	--	6.00	--
	11/19/10	16:51	22.81	--	--	5.08	--
	03/04/11	10:32	21.98	--	--	5.91	--
	04/25/11	14:20	22.04	--	--	5.85	--
	04/26/11	13:40	--	--	LNAPL	--	--
	05/12/11	7:49	22.68	--	--	5.21	--
	06/03/11	11:33	22.70	--	--	5.19	--
	06/09/11	14:48	22.66	--	Sheen	5.23	--
	09/21/11	10:13	23.60	--	--	4.29	--
	09/30/11	13:50	22.26	--	--	5.63	--
	10/06/11	14:35	22.31	--	--	5.58	--
	10/14/11	6:15	22.61	--	--	5.28	--
	10/21/11	6:30	22.40	--	--	5.49	--
	10/28/11	13:40	22.53	--	--	5.36	--
	11/04/11	13:05	22.42	--	--	5.47	--
	11/10/11	14:35	22.18	--	--	5.71	--
	11/21/11	10:43	22.76	--	--	5.13	--
	02/20/12	11:10	22.32	--	--	5.57	--
	04/17/12	11:45	23.03	--	--	4.86	--
	10/10/12	11:00	23.80	--	--	4.09	--
	12/24/12	10:10	20.73	--	--	7.16	--
	01/08/13	15:00	20.73	--	--	7.16	--
	04/30/13	10:45	21.91	--	--	5.98	--
09/19/13	9:15	22.33	--	--	5.56	--	
11/22/13	9:40	22.69	--	--	5.20	--	

**Table 2
Summary of Groundwater Elevation Data**

Former Unocal Seattle Marketing Terminal
3001 Elliott Avenue
Seattle, Washington

Well Number ¹ (Well Casing Elevation)	Date Measured	Time Measured (hr:min)	Depth to Groundwater ² (feet)	Depth to LNAPL ³ (feet)	LNAPL Thickness ³ (feet)	Groundwater Elevation ⁴ (feet)	Top of Well Screen Elevation ⁵ (feet)
MW-206 ⁶ (5.59)	03/07/07	9:15	9.15	--	--	6.00	-5.41
	06/07/07	13:26	10.24	--	--	4.91	--
(15.15) ⁸	07/06/07	9:22	10.84	--	--	4.31	--
	09/26/07	7:35	10.21	--	--	4.94	--
	11/26/07	15:08	8.47	--	--	6.68	--
	02/12/08	10:28	8.69	--	--	6.46	--
	05/13/08	9:59	11.80	--	--	3.35	4.15
	09/03/08	--	9.91	--	--	5.24	--
	10/01/08	9:30	9.21	--	--	5.94	--
	12/03/08	11:51	8.78	--	--	6.37	--
	02/17/09	10:29	8.28	--	--	6.87	--
	05/12/09	11:47	11.83	--	--	3.32	--
	05/26/09	13:59	13.30	--	--	1.85	--
	08/11/09	9:38	10.02	--	--	5.13	--
	08/28/09	14:07	9.78	--	--	5.37	--
	09/10/09	11:14	9.81	--	--	5.34	--
	04/13/10	11:27	12.60	--	--	2.55	--
	08/11/10	17:30	13.10	--	--	2.05	--
	08/16/10	11:52	9.70	--	--	5.45	--
	08/16/10	12:26	8.60	--	--	6.55	--
	08/18/10	9:07	13.10	--	--	2.05	--
	09/17/10	16:12	8.69	--	--	6.46	--
	09/17/10	17:55	10.03	--	--	5.12	--
	09/21/10	11:07	12.65	--	--	2.50	--
	09/22/10	9:20	11.09	--	--	4.06	--
	04/25/11	14:50	10.84	--	--	4.31	--
	09/21/11	10:52	11.00	--	--	4.15	--
	11/21/11	9:50	10.20	--	--	4.95	--
	02/20/12	11:32	11.31	--	--	3.84	--
	04/17/12	10:55	12.45	--	--	2.70	--
10/10/12	12:00	10.65	--	--	4.50	--	
12/24/12	11:10	8.45	--	--	6.70	--	
01/08/13	15:48	8.47	--	--	6.68	--	
04/30/13	10:15	9.64	--	--	5.51	--	
	09/19/13	9:42	12.46	--	--	2.69	--
	11/22/13	10:50	9.22	--	--	5.93	--
MW-207 ⁶ (5.82)	03/07/07	10:40	10.64	--	--	4.76	-3.68
	06/07/07	17:10	10.53	--	--	4.87	--
(15.40) ⁸	07/06/07	9:10	11.20	--	--	4.20	--
	09/26/07	7:25	10.30	--	--	5.10	--
	11/26/07	15:03	8.84	--	--	6.56	--
	02/12/08	10:31	8.90	--	--	6.50	--
	05/13/08	9:53	12.07	--	--	3.33	5.90
	09/03/08	--	10.14	--	--	5.26	--
	10/01/08	8:10	9.51	--	--	5.89	--
	12/03/08	11:46	9.05	--	--	6.35	--
	02/17/09	10:25	8.40	--	--	7.00	--
	05/12/09	11:43	11.70	--	--	3.70	--
	05/26/09	14:03	13.52	--	--	1.88	--
	08/11/09	9:46	10.41	--	--	4.99	--
	08/28/09	13:45	10.35	--	--	5.05	--
	09/10/09	11:25	10.20	--	--	5.20	--
	04/13/10	11:30	12.43	--	--	2.97	--
	06/16/10	9:54	9.70	--	--	5.70	--
	08/13/10	13:30	12.52	--	--	2.88	--
	08/16/10	11:22	10.35	--	--	5.05	--
	08/16/10	11:25	10.32	--	--	5.08	--
	08/16/10	11:28	10.32	--	--	5.08	--
	08/16/10	11:31	10.29	--	--	5.11	--
	08/16/10	11:33	10.26	--	--	5.14	--
	08/16/10	11:37	10.25	--	--	5.15	--
	08/16/10	11:50	9.70	--	--	5.70	--
	09/21/10	11:02	12.55	--	--	2.85	--
	04/25/11	14:55	10.83	--	--	4.57	--
	09/21/11	10:55	11.45	--	--	3.95	--
	11/21/11	9:45	10.08	--	--	5.32	--
02/20/12	11:36	11.25	--	--	4.15	--	
04/17/12	10:45	12.30	--	--	3.10	--	
10/10/12	12:05	11.19	--	--	4.21	--	
12/24/12	11:15	8.73	--	--	6.67	--	
01/08/13	15:52	8.42	--	--	6.98	--	
04/30/13	10:10	9.59	--	--	5.81	--	
	09/19/13	9:45	12.23	--	--	3.17	--
	11/22/13	11:00	8.98	--	--	6.42	--

**Table 2
Summary of Groundwater Elevation Data**

Former Unocal Seattle Marketing Terminal
3001 Elliott Avenue
Seattle, Washington

Well Number ¹ (Well Casing Elevation)	Date Measured	Time Measured (hr:min)	Depth to Groundwater ² (feet)	Depth to LNAPL ³ (feet)	LNAPL Thickness ³ (feet)	Groundwater Elevation ⁴ (feet)	Top of Well Screen Elevation ⁵ (feet)
RW-1 (4.65)	09/13/07	--	9.12	--	--	5.08	--
	11/01/07	10:45	9.60	--	--	4.60	--
	11/26/07	11:57	8.43	--	--	5.77	--
	12/07/07	11:55	7.00	--	--	7.20	--
	12/19/07	9:25	7.75	--	--	6.45	--
	01/03/08	9:05	7.78	--	--	6.42	--
	01/30/07	8:34	8.22	--	--	5.98	--
	02/12/08	9:00	8.55	--	--	5.65	--
	03/03/08	8:58	8.88	--	--	5.32	--
	03/17/08	8:52	8.80	--	--	5.40	--
	04/01/08	8:49	8.79	--	--	5.41	--
	04/14/08	8:51	8.85	--	--	5.35	--
	04/28/08	9:01	8.90	--	--	5.30	--
	05/13/08	9:10	9.25	--	--	4.95	--
	05/27/08	10:25	9.05	--	--	5.15	--
	06/10/08	10:36	8.88	--	--	5.32	--
	06/24/08	9:15	8.98	--	--	5.22	--
	07/07/08	9:26	8.65	--	--	5.55	--
	07/22/08	9:15	8.88	--	--	5.32	--
	08/12/08	9:23	8.86	--	--	5.34	--
	09/03/08	--	9.13	--	--	5.07	--
	10/17/08	8:29	6.33	--	--	7.87	--
	10/29/08	8:17	9.23	--	--	4.97	--
	11/12/08	9:09	7.63	--	--	6.57	--
	12/03/08	11:25	9.82	--	--	4.38	--
	01/06/09	9:15	7.86	--	--	6.34	--
	01/20/09	12:20	8.34	--	--	5.86	--
	02/03/09	9:08	8.89	--	--	5.31	--
	02/17/09	9:06	8.41	--	--	5.79	--
	03/12/09	11:18	8.75	--	--	5.45	--
	03/25/09	9:05	8.62	--	--	5.58	--
	04/08/09	9:14	8.58	--	--	5.62	--
	04/30/09	9:20	8.55	--	--	5.65	--
	05/12/09	9:21	7.98	--	--	6.22	--
	05/26/09	13:19	8.24	--	--	5.96	--
	06/09/09	9:09	8.00	--	--	6.20	--
	06/25/09	9:19	8.08	--	--	6.12	--
	07/07/09	9:13	8.34	--	--	5.86	--
	09/10/09	9:52	8.98	--	--	5.22	--
	09/23/09	9:09	8.98	--	--	5.22	--
	10/08/09	9:24	9.01	--	--	5.19	--
	10/19/09	9:36	8.60	--	--	5.60	--
	11/12/09	9:10	7.75	--	--	6.45	--
	03/24/10	9:24	8.39	--	--	5.81	--
	04/13/10	10:15	8.29	--	--	5.91	--
	05/24/10	10:14	8.38	--	--	5.82	--
	09/21/10	9:59	8.00	--	--	6.20	--
11/19/10	16:25	7.98	--	--	6.22	--	
03/04/11	9:12	7.96	--	--	6.24	--	
04/25/11	9:10	8.25	--	--	5.95	--	
09/21/11	8:30	8.94	--	--	5.26	--	
11/21/11	8:30	8.67	--	--	5.53	--	
02/20/12	9:55	8.41	--	--	5.79	--	
04/17/12	9:22	8.40	--	--	5.80	--	
10/10/12	9:40	9.41	--	--	4.79	--	
12/24/12				UNABLE TO ACCESS			
01/08/13	13:40	7.54	--	--	6.66	--	
04/30/13	9:20	8.31	--	--	5.89	--	
09/15/13	8:25	6.30	--	--	7.90	--	
11/22/13	8:00	9.04	--	--	5.16	--	
RW-2 (4.47) (14.3) [§]	04/28/08	9:10	9.98	--	--	4.32	--
	05/13/08	9:08	8.29	--	--	6.01	--
	05/27/08	10:23	9.12	--	--	5.18	--
	06/10/08	10:38	9.00	--	--	5.30	--
	06/24/08	9:19	9.12	--	--	5.18	--
	07/07/08	9:30	8.86	--	--	5.44	--
	07/22/08	9:19	9.03	--	--	5.27	--
	08/12/08	9:27	8.78	--	--	5.52	--
	09/03/08	--	9.23	--	--	5.07	--
	10/17/08	8:35	6.34	--	--	7.96	--
	10/29/08	8:21	9.37	--	--	4.93	--
	11/12/08	9:13	6.32	--	--	7.98	--
12/03/08	11:23	8.92	--	--	5.38	--	

**Table 2
Summary of Groundwater Elevation Data**

Former Unocal Seattle Marketing Terminal
3001 Elliott Avenue
Seattle, Washington

Well Number ¹ (Well Casing Elevation)	Date Measured	Time Measured (hr:min)	Depth to Groundwater ² (feet)	Depth to LNAPL ³ (feet)	LNAPL Thickness ³ (feet)	Groundwater Elevation ⁴ (feet)	Top of Well Screen Elevation ⁵ (feet)	
RW-2 (14.3) ⁶	01/06/09	9:18	6.84	--	--	7.46	--	
	01/20/09	12:23	8.40	--	--	5.90	--	
	02/03/09	9:13	9.08	--	--	5.22	--	
	02/17/09	9:09	8.55	--	--	5.75	--	
	03/12/09	11:21	8.91	--	--	5.39	--	
	03/25/09	9:07	8.50	--	--	5.80	--	
	04/08/09	9:18	8.68	--	--	5.62	--	
	04/30/09	9:24	8.70	--	--	5.60	--	
	05/12/09	9:15	8.15	--	--	6.15	--	
	05/26/09	13:17	8.31	--	--	5.99	--	
	06/09/09	9:13	8.21	--	--	6.09	--	
	06/25/09	9:22	8.28	--	--	6.02	--	
	07/07/09	9:17	8.49	--	--	5.81	--	
	09/10/09	9:50	9.11	--	--	5.19	--	
	09/23/09	9:12	9.10	--	--	5.20	--	
	10/08/09	9:27	9.24	--	--	5.06	--	
	10/19/09	9:40	8.72	--	--	5.58	--	
	11/12/09	9:12	7.16	--	--	7.14	--	
	03/24/10	9:28	8.42	--	--	5.88	--	
	04/13/10	10:12	8.35	--	--	5.95	--	
	05/24/10	10:16	8.46	--	--	5.84	--	
	08/16/10	7:40	7.87	--	--	6.43	--	
	08/16/10	7:42	7.87	--	--	6.43	--	
	09/02/10	10:14	9.24	--	--	5.06	--	
	09/02/10	10:42	9.25	--	--	5.05	--	
	09/02/10	11:45	9.32	--	--	4.98	--	
	09/02/10	11:46	9.32	--	--	4.98	--	
	09/02/10	11:47	9.32	--	--	4.98	--	
	09/02/10	11:48	9.32	--	--	4.98	--	
	09/02/10	11:49	9.32	--	--	4.98	--	
	09/02/10	11:55	9.33	--	--	4.97	--	
	09/02/10	12:00	9.33	--	--	4.97	--	
	09/02/10	12:05	9.33	--	--	4.97	--	
	09/02/10	12:10	9.33	--	--	4.97	--	
	09/02/10	12:15	9.34	--	--	4.96	--	
	09/02/10	12:20	9.34	--	--	4.96	--	
	09/02/10	12:25	9.34	--	--	4.96	--	
	09/02/10	12:42	9.35	--	--	4.95	--	
	09/02/10	13:00	9.36	--	--	4.94	--	
	09/02/10	13:32	9.36	--	--	4.94	--	
	09/03/10	9:12	9.52	--	--	4.78	--	
	09/03/10	10:26	9.48	--	--	4.82	--	
	09/03/10	10:54	9.55	--	--	4.75	--	
	09/03/10	11:08	9.54	--	--	4.76	--	
	09/21/10	9:57	8.10	--	--	6.20	--	
	11/19/10	16:24	7.62	--	--	6.68	--	
	03/04/11	9:16	7.80	--	--	6.50	--	
04/25/11	9:15	8.20	--	--	6.10	--		
09/21/11	8:33	8.39	--	--	5.91	--		
11/21/11	8:36	8.82	--	--	5.48	--		
02/20/12	9:57	8.53	--	--	5.77	--		
04/17/12	9:25	8.38	--	--	5.92	--		
10/10/12	9:50	9.26	--	--	5.04	--		
12/24/12	--	--	--	UNABLE TO ACCESS	--	--	--	
01/08/13	13:42	7.40	--	--	6.90	--		
04/30/13	9:25	8.35	--	--	5.95	--		
09/15/13	8:28	8.32	8.32	--	--	5.98	--	
11/22/13	8:05	9.22	9.22	--	--	5.08	--	
RW-3 (4.70)	09/13/07	--	9.45	--	--	4.85	--	
	11/01/07	10:52	10.00	--	--	4.30	--	
	11/26/07	12:00	8.60	--	--	5.70	--	
	12/07/07	11:50	7.10	--	--	7.20	--	
	12/19/07	9:20	7.63	--	--	6.67	--	
	01/03/08	9:07	7.49	--	--	6.81	--	
	01/30/08	8:38	8.44	--	--	5.86	--	
	02/12/08	9:30	8.84	--	--	5.46	--	
	03/03/08	9:02	9.11	--	--	5.19	--	
	03/17/08	8:58	8.91	--	--	5.39	--	
	04/01/08	8:43	9.01	--	--	5.29	--	
	04/14/08	8:44	9.16	--	--	5.14	--	
	04/28/08	9:16	9.10	--	--	5.20	--	
	(14.3) ⁶	05/13/08	9:03	9.53	--	--	4.77	--
	05/27/08	10:20	9.36	--	--	4.94	--	
	06/10/08	10:41	9.34	--	Sheen	4.96	--	
	06/24/08	9:23	9.34	--	--	4.96	--	
	07/07/08	9:34	9.04	--	--	5.26	--	
	07/22/08	9:22	9.21	--	--	5.09	--	
	08/12/08	9:30	9.21	--	--	5.09	--	
09/03/08	--	9.51	--	--	4.79	--		
10/17/08	8:39	9.60	--	--	4.70	--		
10/29/08	8:26	9.53	--	--	4.77	--		
11/12/08	9:17	7.10	--	--	7.20	--		
12/03/08	11:19	8.04	--	--	6.26	--		

**Table 2
Summary of Groundwater Elevation Data**

Former Unocal Seattle Marketing Terminal
3001 Elliott Avenue
Seattle, Washington

Well Number ¹ (Well Casing Elevation)	Date Measured	Time Measured (hr:min)	Depth to Groundwater ² (feet)	Depth to LNAPL ³ (feet)	LNAPL Thickness ³ (feet)	Groundwater Elevation ⁴ (feet)	Top of Well Screen Elevation ⁵ (feet)	
RW-3 (14.3) ⁹	01/06/09	9:21	7.69	--	--	6.61	--	
	01/20/09	12:26	8.58	--	--	5.72	--	
	02/03/09	9:17	9.22	Sheen	--	5.08	--	
	02/17/09	9:11	8.69	--	--	5.61	--	
	03/12/09	11:24	9.08	--	--	5.22	--	
	03/25/09	9:09	8.91	8.90	0.01	5.39	--	
	04/08/09	9:20	8.83	8.82	0.01	5.47	--	
	04/30/09	9:25	8.90	Sheen	--	5.40	--	
	05/12/09	9:26	8.45	Sheen	--	5.85	--	
	05/26/09	14:38	9.09	--	--	5.21	--	
	06/09/09	9:16	8.40	--	--	5.90	--	
	06/25/09	9:23	8.35	--	--	5.95	--	
	07/07/09	9:21	8.62	--	--	5.68	--	
	08/20/09	8:26	8.60	Sheen	--	5.70	--	
	08/28/09	16:00	9.76	--	--	4.54	--	
	09/10/09	9:47	9.54	--	--	4.76	--	
	09/23/09	9:16	9.41	Sheen	--	4.89	--	
	10/08/09	9:30	9.46	--	--	4.84	--	
	10/19/09	9:45	9.13	--	--	5.17	--	
	11/12/09	9:15	8.36	--	--	5.94	--	
	03/24/10	9:31	8.60	Sheen	--	5.70	--	
	04/13/10	10:09	8.58	--	--	5.72	--	
	05/24/10	10:18	8.82	--	--	5.48	--	
	08/16/10	7:40	8.40	--	--	5.90	--	
	08/16/10	7:50	8.36	--	--	5.94	--	
	09/02/10	10:13	9.81	--	--	4.49	--	
	09/02/10	10:40	9.79	--	--	4.51	--	
	09/21/10	9:55	8.58	--	--	5.72	--	
	11/19/10	16:32	7.73	--	--	6.57	--	
	03/04/11	9:19	7.92	--	--	6.38	--	
	04/25/11	9:30	8.43	--	--	5.87	--	
	09/21/11	8:37	8.39	--	--	5.91	--	
	11/21/11	8:43	9.00	--	--	5.30	--	
	02/20/12	10:00	8.60	--	--	5.70	--	
	04/17/12	9:30	8.58	--	--	5.72	--	
	10/10/12	9:55	9.67	--	--	4.63	--	
	12/24/12				UNABLE TO ACCESS			
	01/08/13	13:43	7.46	--	--	6.84	--	
	04/30/13	9:28	8.49	--	LNAPL on probe	--	5.81	--
		09/15/13	8:31	8.65	--	--	5.65	--
	11/22/13	8:10	9.55	--	--	4.75	--	
RW-4				UNABLE TO LOCATE				
RW-5 (13.9) ⁹	09/13/07	--	8.6	--	--	5.30	--	
	11/01/07	11:00	9.4	--	--	4.50	--	
	11/26/07	12:05	7.89	--	--	6.01	--	
	12/07/07	11:45	6.4	--	--	7.50	--	
	12/19/07	9:15	2.2	--	--	11.70	--	
	05/13/08	9:01	8.72	--	--	5.18	--	
	09/03/08	--	8.74	--	--	5.16	--	
	12/03/08	11:16	8.45	--	--	5.45	--	
	02/17/09	9:14	7.77	Sheen	--	6.13	--	
	05/12/09	9:12	7.48	--	--	6.42	--	
	05/26/09	13:15	7.94	--	--	5.96	--	
	09/10/09	9:44	8.95	--	--	4.95	--	
	04/13/10	10:07	7.75	--	--	6.15	--	
	09/21/10	9:52	7.82	--	--	6.08	--	
	04/25/11				UNABLE TO LOCATE			
	09/21/11	8:48	8.52	--	--	5.38	--	
	11/21/11	8:49	8.52	--	--	5.38	--	
	02/20/12	10:02	7.85	--	--	6.05	--	
	04/17/12	9:35	7.82	--	--	6.08	--	
	10/10/12	10:02	9.00	--	--	4.90	--	
	12/24/12				UNABLE TO ACCESS			
	01/08/13	13:44	6.90	--	--	7.00	--	
	04/30/13	9:35	7.75	--	--	6.15	--	
	09/15/13	8:34	8.00	--	--	5.90	--	
	11/22/13	8:15	9.20	--	--	4.70	--	

**Table 2
Summary of Groundwater Elevation Data**

Former Unocal Seattle Marketing Terminal
3001 Elliott Avenue
Seattle, Washington

Well Number ¹ (Well Casing Elevation)	Date Measured	Time Measured (hr:min)	Depth to Groundwater ² (feet)	Depth to LNAPL ³ (feet)	LNAPL Thickness ³ (feet)	Groundwater Elevation ⁴ (feet)	Top of Well Screen Elevation ⁵ (feet)	
RW-6 (13.9) ⁶	05/13/08 ⁷	8:58	8.35	--	--	5.55	--	
	09/03/08	--	8.14	--	--	5.76	--	
	12/03/08	11:13	7.95	--	--	5.95	--	
	02/17/09	9:17	7.80	--	--	6.10	--	
	05/12/09	9:10	7.57	--	--	6.33	--	
	05/26/09	13:12	7.65	--	--	6.25	--	
	09/10/09	9:43	7.90	--	--	6.00	--	
	04/13/10	10:05	7.42	--	--	6.48	--	
	09/21/10	9:50	6.74	--	--	7.16	--	
	04/25/11				UNABLE TO LOCATE			
	09/21/11				UNABLE TO LOCATE			
	11/21/11				UNABLE TO LOCATE			
	02/20/12				UNABLE TO LOCATE			
	04/17/12				UNABLE TO LOCATE			
	10/10/12				UNABLE TO LOCATE			
	12/24/12				UNABLE TO ACCESS			
	01/08/13	13:45	6.87	--	--	7.03	--	
	04/30/13	9:40	7.60	--	--	6.30	--	
		09/15/13	8:40	7.73	--	--	6.17	--
		11/22/13	8:20	8.20	--	--	5.88	--
RW-7 (14.2) ⁶	09/13/07	--	8.75	--	--	5.45	--	
	11/01/07	11:20	9.3	--	--	4.90	--	
	11/26/07	12:07	8.1	--	--	6.10	--	
	12/07/07	11:40	6.45	--	--	7.75	--	
	12/07/07	9:10	6.4	--	--	7.80	--	
	05/13/08	8:43	8.80	--	--	5.40	--	
	09/03/08	--	8.84	--	--	5.36	--	
	12/03/08	11:11	8.60	--	--	5.60	--	
	02/17/09	9:20	8.95	--	--	5.25	--	
	05/12/09	9:08	7.41	--	--	6.79	--	
	05/26/09	13:10	7.81	--	--	6.39	--	
	08/04/09	--	8.18	--	--	6.02	--	
	09/10/09	9:40	8.83	--	--	5.37	--	
	04/13/10	10:03	7.78	--	--	6.42	--	
	09/21/10	9:47	7.88	--	--	6.32	--	
	04/25/11	9:40	7.62	--	--	6.58	--	
	09/21/11	8:51	8.49	--	--	5.71	--	
	11/21/11	8:56	4.62	--	--	9.58	--	
	02/20/12	10:04	7.92	--	--	6.28	--	
	04/17/12	9:40	7.87	--	--	6.33	--	
	10/10/12	10:07	8.99	--	--	5.21	--	
	12/24/12				UNABLE TO ACCESS			
	01/08/13	13:46	6.24	--	--	7.96	--	
	04/30/13	9:43	7.92	--	--	6.28	--	
		09/15/13	8:40	8.08	--	--	6.12	--
		11/22/13	8:25	8.95	--	--	5.25	--
RW-8 (13.9) ⁶	09/13/07	--	8.75	--	--	5.15	--	
	11/01/07	11:25	8.9	--	--	5.00	--	
	11/26/07	12:09	7.9	--	--	6.00	--	
	12/07/07	11:35	6.07	--	--	7.83	--	
	12/19/07	9:05	7.18	--	--	6.72	--	
	05/13/08	8:39	8.59	--	--	5.31	--	
	09/03/08	--	8.53	--	--	5.37	--	
	12/03/08	11:09	8.20	--	--	5.70	--	
	02/17/09	9:24	7.70	--	--	6.20	--	
	05/12/09	9:05	7.41	--	--	6.49	--	
	05/26/09	13:07	7.59	--	--	6.31	--	
	09/10/09	9:38	8.61	--	--	5.29	--	
	04/13/10	10:00	7.39	--	--	6.51	--	
	09/21/10	9:43	7.58	--	--	6.32	--	
	04/25/11	9:45	7.21	--	--	6.69	--	
	09/21/11	8:53	8.15	--	--	5.75	--	
	11/21/11	9:03	8.24	--	--	5.66	--	
	02/20/12	10:05	7.55	--	--	6.35	--	
	04/17/12	9:45	7.56	--	--	6.34	--	
	10/10/12	10:10	8.61	--	--	5.29	--	
	12/24/12				UNABLE TO ACCESS			
	01/08/13	13:54	6.65	--	--	7.25	--	
	04/30/13	9:48	7.52	--	--	6.38	--	
		09/15/13	8:43	7.71	--	--	6.19	--
		11/22/13	8:30	8.55	--	--	5.35	--

**Table 2
Summary of Groundwater Elevation Data**

Former Unocal Seattle Marketing Terminal
3001 Elliott Avenue
Seattle, Washington

Well Number ¹ (Well Casing Elevation)	Date Measured	Time Measured (hr:min)	Depth to Groundwater ² (feet)	Depth to LNAPL ³ (feet)	LNAPL Thickness ³ (feet)	Groundwater Elevation ⁴ (feet)	Top of Well Screen Elevation ⁵ (feet)	
RW-9 (14.1) ⁶	09/13/07	--	8.45	--	--	5.65	--	
	11/01/07	11:30	7.4	--	--	6.70	--	
	11/26/07	12:11	7.44	--	--	6.66	--	
	12/07/07	11:32	5.55	--	--	8.55	--	
	12/19/07	9:00	6.15	--	--	7.95	--	
	05/13/08	8:33	8.61	--	--	5.49	--	
	09/03/08	--	7.38	--	--	6.72	--	
	12/03/08	11:06	6.95	--	--	7.15	--	
	02/17/09	9:27	6.80	--	--	7.30	--	
	05/12/09	9:03	7.22	--	--	6.88	--	
	05/26/09	13:04	10.06	--	--	4.04	--	
	09/10/09	9:34	7.47	--	--	6.63	--	
	04/13/10	9:57	8.28	--	--	5.82	--	
	09/21/10	9:40	8.47	--	--	5.63	--	
	04/25/11	9:50	7.29	--	--	6.81	--	
	09/21/11	8:54	8.20	--	--	5.90	--	
	11/21/11	9:08	7.68	--	--	6.42	--	
	02/20/12	10:07	7.78	--	--	6.32	--	
	04/17/12	9:50	8.02	--	--	6.08	--	
	10/10/12	10:15	8.35	--	--	5.75	--	
12/24/12				UNABLE TO ACCESS				
01/08/13	13:55	5.55	--	--	8.55	--		
04/30/13	9:51	7.02	--	--	7.08	--		
	09/15/13	8:49	8.88	--	--	5.22	--	
	11/22/13	8:35	7.06	--	--	7.04	--	
RW-10 (14.3) ⁶	09/13/07	--	8.9	--	--	5.40	--	
	11/01/07	11:40	8.7	--	--	5.60	--	
	11/26/07	12:12	7.89	--	--	6.41	--	
	12/07/07	11:29	6.26	--	--	8.04	--	
	12/19/07	8:55	7.25	--	--	7.05	--	
	05/13/08	8:31	8.86	--	--	5.44	--	
	09/03/08	--	8.41	--	--	5.89	--	
	12/03/08	11:03	7.87	--	--	6.43	--	
	02/17/09	9:28	7.90	--	--	6.40	--	
	05/12/09	9:01	7.47	--	--	6.83	--	
05/26/09	13:02	8.95	--	--	5.35	--		
09/10/09	9:32	8.58	--	--	5.72	--		
04/13/10	9:55	7.80	--	--	6.50	--		
09/21/10	9:38	8.12	--	--	6.18	--		
04/25/11	9:51	6.70	--	--	7.60	--		
09/21/11	8:56	8.76	--	--	5.54	--		
11/21/11	9:14	8.42	--	--	5.88	--		
02/20/12	10:10	7.75	--	--	6.55	--		
04/17/12	9:53	7.90	--	--	6.40	--		
10/10/12	10:18	9.09	--	--	5.21	--		
12/24/12				UNABLE TO ACCESS				
01/08/13	13:59	6.32	--	--	7.98	--		
04/30/13	9:51	7.46	--	--	6.84	--		
	09/15/13	8:55	8.66	--	--	5.64	--	
	11/22/13	8:40	8.22	--	--	6.08	--	
RW-11 (14.1) ⁶	12/07/07	11:14	6.5	--	--	7.60	--	
	12/19/07	8:50	7.6	--	--	6.50	--	
	05/13/08	8:28	8.86	--	--	5.24	--	
	09/03/08	--	8.79	--	--	5.31	--	
	12/03/08	11:01	8.26	--	--	5.84	--	
	02/17/09	9:31	7.80	--	--	6.30	--	
	05/12/09	8:59	7.64	--	--	6.46	--	
	05/26/09	12:59	8.33	--	--	5.77	--	
	09/10/09	9:29	8.61	--	--	5.49	--	
	04/13/10	9:53	7.85	--	--	6.25	--	
	09/21/10	9:35	7.98	--	--	6.12	--	
	04/25/11	9:55	7.46	--	--	6.64	--	
	09/21/11	8:57	8.77	--	--	5.33	--	
	11/21/11	9:20	8.52	--	--	5.58	--	
	02/20/12	10:11	7.92	--	--	6.18	--	
	04/17/12	10:00	7.90	--	--	6.20	--	
	10/10/12	10:21	9.12	--	--	4.98	--	
	12/24/12				UNABLE TO ACCESS			
	01/08/13	14:00	6.74	--	--	7.36	--	
	04/30/13	9:54	7.73	--	--	6.37	--	
	09/15/13	8:58	8.50	--	--	5.60	--	
	11/22/13	8:45	8.90	--	--	5.20	--	

**Table 2
Summary of Groundwater Elevation Data**

Former Unocal Seattle Marketing Terminal
3001 Elliott Avenue
Seattle, Washington

Well Number ¹ (Well Casing Elevation)	Date Measured	Time Measured (hr:min)	Depth to Groundwater ² (feet)	Depth to LNAPL ³ (feet)	LNAPL Thickness ³ (feet)	Groundwater Elevation ⁴ (feet)	Top of Well Screen Elevation ⁵ (feet)
RW-12 (14.0) ^d	12/07/07	11:08	6.78	--	--	7.22	--
	12/19/07	8:40	7.88	--	--	6.12	--
	05/13/08	8:25	8.97	--	--	5.03	--
	09/03/08	--	9.02	--	--	4.98	--
	12/03/08	10:48	8.56	--	--	5.44	--
	02/17/09	9:33	7.85	--	--	6.15	--
	05/12/09	8:56	7.76	--	--	6.24	--
	05/26/09	12:55	8.37	--	--	5.63	--
	09/10/09	9:27	9.22	--	--	4.78	--
	04/13/10	9:50	7.93	--	--	6.07	--
	09/21/10				UNABLE TO LOCATE		
	04/25/11				UNABLE TO LOCATE		
	09/21/11				UNABLE TO LOCATE		
	11/21/11				UNABLE TO LOCATE		
	02/20/12				UNABLE TO LOCATE		
	04/17/12				UNABLE TO LOCATE		
	10/10/12				UNABLE TO LOCATE		
	12/24/12				UNABLE TO ACCESS		
	01/08/13				UNABLE TO LOCATE		
	04/30/13				UNABLE TO LOCATE		
RW-13 (14.1) ^d	12/07/07	11:05	6.83	--	--	7.27	--
	12/19/07	8:35	7.5	--	--	6.60	--
	05/13/08	8:22	9.01	--	--	5.09	--
	09/03/08	--	9.05	--	--	5.05	--
	12/03/08	10:45	8.64	--	--	5.46	--
	02/17/09	9:36	8.22	--	--	5.88	--
	05/12/09	8:53	7.85	--	--	6.25	--
	05/26/09	12:53	8.48	--	--	5.62	--
	09/10/09	9:22	8.89	--	--	5.21	--
	04/13/10	9:47	8.01	--	--	6.09	--
	09/21/10	9:30	8.15	--	--	5.95	--
	04/25/11	10:00	7.51	--	--	6.59	--
	09/21/11	9:00	8.99	--	--	5.11	--
	11/21/11	9:27	8.56	--	--	5.54	--
	02/20/12	10:13	8.24	--	--	5.86	--
	04/17/12	10:04	8.21	--	--	5.89	--
	10/10/12	10:25	9.47	--	--	4.63	--
	12/24/12				UNABLE TO ACCESS		
	01/08/13	14:02	7.07	--	--	7.03	--
	04/30/13	9:56	7.96	--	--	6.14	--
	09/15/13	9:01	8.68	--	--	5.42	--
	11/22/13	8:50	9.25	--	--	4.85	--
RW-14 RW-15 (13.9) ^d				UNABLE TO LOCATE			
	09/13/07	--	8.83	--	--	5.07	--
	11/01/07	11:50	9	--	--	4.90	--
	11/26/07	12:18	8.4	--	--	5.50	--
	12/07/07	10:56	6.55	--	--	7.35	--
	12/19/07	8:25	6.31	--	--	7.59	--
	05/13/08	8:17	8.97	--	--	4.93	--
	09/03/08	--	8.52	--	--	5.38	--
	12/03/08	10:40	8.31	--	--	5.59	--
	02/17/09	9:44	8.24	--	--	5.66	--
	05/12/09	8:50	8.19	--	--	5.71	--
	05/26/09	12:48	8.25	--	--	5.65	--
	09/10/09	9:20	5.52	--	--	8.38	--
	04/13/10	9:45	7.88	--	--	6.02	--
	09/21/10				UNABLE TO LOCATE		
	04/25/11				UNABLE TO LOCATE		
	09/21/11				UNABLE TO LOCATE		
	11/21/11				UNABLE TO LOCATE		
	2/20/12				UNABLE TO LOCATE		
	04/17/12				UNABLE TO LOCATE		
10/10/12				UNABLE TO LOCATE			
12/24/12				UNABLE TO LOCATE			
01/08/13				UNABLE TO LOCATE			
04/30/13				UNABLE TO LOCATE			

**Table 2
Summary of Groundwater Elevation Data**

Former Unocal Seattle Marketing Terminal
3001 Elliott Avenue
Seattle, Washington

Well Number ¹ (Well Casing Elevation)	Date Measured	Time Measured (hr:min)	Depth to Groundwater ² (feet)	Depth to LNAPL ³ (feet)	LNAPL Thickness ³ (feet)	Groundwater Elevation ⁴ (feet)	Top of Well Screen Elevation ⁵ (feet)	
RW-21 (5.87)	09/13/07	--	9.85	Sheen	--	5.45	--	
	11/01/07	10:35	9.90	7.90	2.00	7.00	--	
	11/26/07	12:23	--	Sheen	--	--	--	
	12/07/07	9:40	6.90	Sheen	--	8.40	--	
	12/19/07	--	7.79	--	--	7.51	--	
	01/03/07	9:25	7.88	--	--	7.42	--	
	01/30/07	8:44	8.67	--	--	6.63	--	
	02/12/08	9:11	8.80	--	--	6.50	--	
	03/03/08	9:10	9.25	--	--	6.05	--	
	03/17/08	9:07	9.21	--	--	6.09	--	
	04/01/08	9:05	9.09	--	--	6.21	--	
	04/14/08	8:55	9.32	--	--	5.98	--	
	04/28/08	9:24	9.33	--	--	5.97	--	
	05/13/08	--	--	--	UNABLE TO ACCESS	--	--	
	(15.3) ⁶	05/27/08	11:20	9.45	--	--	5.85	--
		06/10/08	10:45	9.21	--	--	6.09	--
		06/24/08	9:29	9.49	--	--	5.81	--
		07/07/08	9:39	9.19	--	--	6.11	--
		07/22/08	9:00	9.38	--	--	5.92	--
		08/12/08	9:36	9.35	--	--	5.95	--
		09/03/08	--	9.36	Sheen	--	5.94	--
		10/08/08	8:30	9.72	Sheen	--	5.58	--
		10/17/08	8:41	9.50	--	--	5.80	--
		10/29/08	8:31	9.58	--	--	5.72	--
		11/12/08	9:27	7.83	--	--	7.47	--
		12/03/08	10:10	9.22	9.20	0.02	6.10	--
	01/06/09	9:26	7.89	Sheen	--	7.41	--	
	01/20/09	12:29	8.56	8.55	0.01	6.75	--	
	02/03/09	9:24	9.20	Sheen	--	6.10	--	
	02/17/09	9:50	9.05	Sheen	--	6.25	--	
	03/12/09	11:31	9.16	Sheen	--	6.14	--	
	03/25/09	9:24	9.01	Sheen	--	6.29	--	
	04/08/09	9:57	8.91	8.90	0.01	6.40	--	
	04/30/09	9:49	8.88	Sheen	--	6.42	--	
	05/12/09	9:43	8.45	8.44	0.01	6.86	--	
	05/26/09	14:48	8.82	--	--	6.48	--	
	06/09/09	9:26	8.64	--	--	6.66	--	
	06/25/09	9:29	8.68	--	--	6.62	--	
	07/07/09	9:26	8.95	Sheen	--	6.35	--	
	07/13/09	8:05	9.45	--	--	5.85	--	
	08/05/09	6:45	8.96	Sheen	--	6.34	--	
	08/06/09	9:18	9.06	--	--	6.24	--	
	08/20/09	8:34	9.15	--	--	6.15	--	
	09/10/09	9:57	9.28	--	--	6.02	--	
	09/23/09	9:21	9.25	Sheen	--	6.05	--	
	10/08/09	9:16	9.31	Sheen	--	5.99	--	
	10/19/09	9:50	9.23	Sheen	--	6.07	--	
	11/12/09	9:19	7.82	Sheen	--	7.48	--	
	03/24/10	9:37	8.62	Sheen	--	6.68	--	
	04/13/10	10:19	8.61	Sheen	--	6.69	--	
	05/26/10	9:32	8.73	Sheen	--	6.57	--	
	09/21/10	10:05	8.46	Sheen	--	6.84	--	
	11/19/10	16:01	9.21	Sheen	--	6.09	--	
	03/04/11	9:31	8.18	Sheen	--	7.12	--	
	04/25/11	8:50	8.50	8.49	0.01	6.81	--	
	09/21/11	9:18	9.20	LNAPL on probe	--	6.10	--	
	11/21/11	9:34	9.03	--	--	6.27	--	
	02/20/12	10:23	8.76	LNAPL on probe	--	6.54	--	
	04/17/12	10:10	8.65	--	--	6.65	--	
	10/10/12	9:20	9.70	LNAPL on probe	--	5.60	--	
	12/24/12	--	--	UNABLE TO ACCESS	--	--	--	
	01/08/13	--	--	UNABLE TO ACCESS	--	--	--	
	04/30/13	10:00	8.74	Tar on probe	--	6.56	--	
	09/19/13	10:10	9.43	Tar on probe	--	5.87	--	
	11/22/13	8:55	10.23	--	--	5.07	--	

Notes:

- ¹Well casing elevations listed in feet above mean sea level. Approximate monitoring well locations are shown in Figure 2.
 - ²Below top of casing.
 - ³Light non-aqueous phase liquid
 - ⁴Elevation referenced to city of Seattle datum.
 - ⁵Top of well screen elevation data from historic records.
 - ⁶TOC elevations for wells MW-200 to 207, MW-27R, and MW-61A-R were surveyed using an arbitrary datum point, 9.65 feet lower than the datum from the upper well survey.
 - ⁷Depth to water was measured with pump in well.
 - ⁸Survey by OTAK 5/27/08.
 - ⁹Groundwater elevation recorded prior to pump testing at the site. Sheen observed on extracted groundwater during hydraulic conductivity testing on well MW-205.
 - ¹⁰LNAPL indicated in field notes, measurement not taken
 - ¹¹TOC elevations for wells PZ-61A-R, PZ-203, and PZ-204 unknown.
- NR = Not reported.
UK = TOC elevations unknown.
Bolded data are for the current reporting period.
"--" = not measured or not obtainable

**Table 3
Summary of Groundwater Analytical Data
Total Petroleum Hydrocarbons**

Former Unocal Seattle Marketing Terminal
3001 Elliott Avenue
Seattle, Washington

Monitoring Well ¹	Date Sampled	LNAPL ²	BTEX (EPA Method 8020 or 8021B) (µg/L)				TPH (EPA Method 418.1) (mg/L)	NWTPH-Gx (mg/L)		NWTPH-D Extended ³ (mg/L)		Dissolved Lead (EPA 6000/7000 Series Method) (µg/L)
			B	T	E	X		Gasoline C ₇ - C ₁₂	Diesel C ₁₂ - C ₂₄	Heavy Oil >C ₂₄		
											40	
Upper Yard RALS												
		No visible sheen	40	14,300	1,400	4,400	--	7	10	15	50	
Upper Yard												
MW-37	06/01/90	--	<0.5	<0.5	<0.5	<0.5	<1	--	--	--	--	<5
	10/16/90	--	<0.5	<0.5	<0.5	<0.5	<1	--	--	--	--	<5
	01/17/91	--	<0.5	<0.5	<0.5	<0.5	--	<1	<1	--	--	<5
	04/16/91	--	<0.5	<0.5	<0.5	<0.5	--	<1	<1	--	--	<2
	09/15/95	ND	<0.50	<0.50	<0.50	<1.0	--	<1.0	<1.0	<0.75	--	<2
	12/14/95	ND	<0.50	<0.50	<0.50	<1.0	--	<0.05	<0.27	<0.75	--	<2
MW-38	06/01/90	--	<0.5	<0.5	<0.5	<0.5	<1	--	--	--	--	<5
	10/16/90	--	<0.5	<0.5	<0.5	<0.5	<1	--	--	--	--	<5
	01/17/91	--	<0.5	<0.5	<0.5	<0.5	--	<1	<1	--	--	<5
	04/16/91	--	<0.5	<0.5	<0.5	<0.5	--	<1	<1	--	--	<2
MW-39	01/17/91	--	<0.5	0.5	0.6	2.2	--	<1	<1	--	--	<5
	04/16/91	--	<0.5	<0.5	<0.5	<0.5	--	<1	<1	--	--	<2
MW-40	06/01/90	--	<0.5	<0.5	<0.5	<0.5	<1	--	--	--	--	<5
	10/16/90	--	<0.5	1.0	0.6	--	<1	--	--	--	--	<5
	01/17/91	--	<0.5	<0.5	<0.5	<0.5	--	<1	<1	--	--	<5
	04/16/91	--	<0.5	<0.5	<0.5	<0.5	--	<1	<1	--	--	<2
MW-61A	03/13/98	ND	<0.500	<0.500	<0.500	<1.00	--	0.956	2.14	<0.750	--	--
	06/18/98	ND	<2.50	<2.50	<2.50	<5.00	--	1.01	3.49	<0.750	--	--
	09/03/98	ND	<0.500	<0.500	<0.500	<0.500	--	0.396	1.85	<0.750	--	<1.00
	12/15/98	Sheen	<2.50	<2.50	2.82	12.8	--	10.2	146/73.0	<30.0<15.8	--	--
Duplicate	12/15/98	Sheen	<2.50	<2.50	5.81	5.81	--	2.93	32.3/14.6	<3.75/<0.750	--	--
	03/23/99	Sheen	<0.500	<0.500	2.56	13.8	--	4.34	39.7/32.7	<8.25/<3.75	--	--
Duplicate	03/23/99	Sheen	<2.50	<2.50	<2.50	<5.00	--	1.56	52.8/42.1	<8.25/<8.25	--	<1.00
	07/01/99	ND	<0.500	<0.500	<0.900	<3.70	--	1.36 ^g	4.43/2.08	<0.750/<0.750	--	<1.00
Duplicate	07/01/99	ND	<1.00	<1.00	<1.40	<5.60	--	1.30 ^g	4.45/3.08	<0.750/<0.750	--	<1.00
	09/29/99	Sheen	<0.500	<0.500	<5.00	<1.00	--	2.16 ^g	7.57/4.04	<0.750/<0.750	--	<1.00
Duplicate	09/29/99	Sheen	<0.500	<0.500	<5.00	<10.0	--	2.89 ^g	19.7/21.1	<0.750/<1.57	--	<1.00
	12/16/99	Sheen	<0.500	<5.00	<3.50	<17.00	--	7.61	33.4/30.1	<15.8/<8.25	--	<1.00
Duplicate	01/04/00 ^g	Sheen	<0.500	<5.00	<5.00	<4.15	--	1.40	12.1/8.29	<1.34/<1.34	--	<1.00
	03/21/00	ND	<0.500	<0.500	<0.550	<1.85	--	0.831	13.1 ⁷	<0.750 ⁷	--	<1.00
Duplicate	03/21/00	ND	<0.500	<0.500	<0.720	<3.40	--	1.05	6.36 ⁷	<0.750 ⁷	--	<1.00
	06/22/00 ^g	ND	0.779	<0.500	<0.500	2.32	--	1.00	4.23/3.38	<0.750/<0.750	--	<1.00
Duplicate	06/22/00	ND	0.880	<0.500	0.591	2.46	--	0.836	5.99/4.13	<0.750/<0.750	--	<1.00
	09/14/00	ND	<0.500	<0.500	<0.704	<3.11	--	1.36	2.49/1.50	<0.750/<0.750	--	<1.00
Duplicate	09/14/00	ND	<0.500	<0.500	0.986	<3.21	--	1.00	5.00/3.13	<0.750/<0.750	--	<1.00
	12/21/00	ND	<0.500	<1.24	<0.500	<3.87	--	1.18	4.62/2.48	<0.750/<0.750	--	<1.00
Duplicate	12/21/00 ^g	ND	<0.500	<0.500	<0.500	<1.00	--	0.721	5.64/3.81	<0.750/<0.750	--	<1.00
	03/14/01	ND	<0.565	<0.500	<1.38	<4.31	--	0.962	2.55/1.28	<0.750/<0.750	--	<1.00
Duplicate	03/14/01	ND	<0.500	<0.500	<0.500	<1.12	--	0.498	1.82/0.668	<0.750/<0.750	--	<1.00
	06/21/01	ND	<0.500	0.855	<0.500	1.14	--	0.773	2.45/1.55	<0.750/<0.750	--	<1.00
Duplicate	06/21/01	ND	<0.500	<0.500	<0.500	2.61	--	0.676	1.80/1.04	<0.750/<0.750	--	<1.00
	09/25/01	Sheen	<0.500	<0.500	<0.500	2.62	--	0.839	14.3/11.3	<8.25/<0.750	--	<1.00
Duplicate	09/25/01	Sheen	<0.500	0.923	0.592	4.22	--	0.918	5.12/4.47	<0.750/<0.750	--	<1.00
	12/19/01	Sheen	0.825	<2.00	<1.00	<1.50	--	2.54	19.4/14.8 ¹⁰	<3.00/<3.00 ¹⁰	--	<1.00
Duplicate	03/26/02	Sheen	<0.500	<0.500	<0.500	1.24	--	0.414	1.38/0.615	<0.750/<0.750	--	<1.00
Duplicate	03/26/02	Sheen	<0.500	<0.500	<0.500	1.85	--	0.592	1.99/0.847	<0.750/<0.750	--	<1.00
	06/19/03	ND	<0.500	<0.500	<0.500	<1.00	--	0.360	1.43	<0.750	--	<1.00
Duplicate	09/18/03	ND	<0.500	<0.500	<0.500	<1.00	--	<0.0500	0.728	<0.750	--	<1.00
	12/03/03	Sheen	<0.500	<0.500	<0.500	1.22	--	0.604	2.46	<0.750	--	<1.00
Duplicate	12/03/03	Sheen	<0.500	<0.500	<0.500	1.30	--	0.701	2.35	<0.750	--	<1.00
MW-61A-R	03/02/06	Sheen/LNAPL	--	--	--	<1.00	--	--	--	--	--	--
	06/06/06	Sheen	<2.50	<2.50	7.64	7.48	--	3.92	20.6	<3.75	--	<1.00
	09/15/06	Sheen	396	79.7	28.4	243	--	17.2	200	<142	--	<1.00
	03/07/07	ND	<0.5	<0.5	0.5	<1.5	--	0.18	0.29	<0.095	--	<1.00
	06/08/07	ND	<0.500	<2.0 ¹⁶	1.500	1.7	--	0.400	0.600	<0.095	--	<0.037
	09/26/07	ND	<0.5	<0.5	1.4	<1.5	--	0.430	0.770	0.120	--	<1.00
	11/28/07	ND	<0.5	<0.5	0.9	<1.5	--	0.410	0.340	<0.100	--	<1.00
Duplicate	11/28/07	ND	<0.5	<0.5	0.9	<1.5	--	0.400	0.670	0.370	--	<1.00
	02/13/08	ND	<0.500	<0.500	0.980	1.14	--	0.455	0.308	<0.485	--	<1.00
	05/14/08	ND	<0.500	<0.500	1.24	1.43	--	0.363	0.406	<0.472	--	<1.00
	09/04/08	Sheen	<0.500	1.16	3.58	1.13	--	0.933	0.380	<0.490	--	<1.00
	12/03/08	LNAPL	--	--	--	--	--	--	--	--	--	<1.00
	02/18/09	Sheen	<0.500	<0.500	<0.500	1.32	--	0.490	0.830	<0.481	--	<1.00
	09/10/09	LNAPL	--	--	--	--	--	--	--	--	--	<1.00
	04/14/10	LNAPL	--	--	--	--	--	--	--	--	--	<1.00
	09/23/10	ND	<0.50	<0.50	0.68	<2.0	--	0.76	1.5	<0.26	--	<1.00
	04/25/11	LNAPL	--	--	--	--	--	--	--	--	--	<1.00
	09/21/11	LNAPL	--	--	--	--	--	--	--	--	--	<1.00
	04/18/12	LNAPL	--	--	--	--	--	--	--	--	--	<1.00
	10/10/12	LNAPL	--	--	--	--	--	--	--	--	--	<1.00
	04/30/13	LNAPL	--	--	--	--	--	--	--	--	--	<1.00
	09/19/13	LNAPL	--	--	--	--	--	--	--	--	--	<1.00
MW-62A	03/13/98	ND	<0.500	<0.500	<0.500	<1.00	--	0.288	<0.0250	<0.750	--	<1.00
	06/18/98	ND	<0.500	<0.500	<0.500	<1.00	--	<0.0500	<0.250	<0.750	--	<1.00
	09/03/98	ND	<1.00	<0.500	0.900	2.79	--	0.124	<0.250	<0.750	--	<1.00
	12/14/98	ND	<0.500	<0.500	<0.500	<1.00	--	<0.0500	<0.250	<0.750	--	<1.00
	03/23/99	ND	10.8	<5.00	<5.00	<10.0	--	<0.500	0.371/<0.250	<0.750/<0.750	--	<1.00
	07/01/99	ND	<0.500	<0.500	<0.500	<1.00	--	<0.0500	0.311/<0.250	<0.750/<0.750	--	1.09
	09/29/99	ND	<0.500	<0.500	<0.500	<1.00	--	<0.0500	0.709/<0.250	<0.750/<0.750	--	<1.00
	12/16/99	ND	<0.500	<0.500	<0.500	<1.00	--	<0.0500	<0.250	<0.750	--	<1.00
	03/21/00	ND	<0.500	<0.500	<0.500	<1.00	--	<0.0500	<0.250	<0.750	--	<1.00
	06/22/00	ND	<0.500	<0.500	<0.500	<1.00	--	<0.0500	<0.250	<0.750	--	<1.00
	09/14/00	ND	<0.500	<0.500	<0.500	<1.00	--	<0.0500	0.376/<0.250	<0.750/<0.750	--	<1.00
	12/21/00 ^g	ND	<0.500	<0.500	<0.500	<1.00	--	<0.0500	<0.250	<0.750	--	<1.00
	03/14/01	ND	<0.500	<0.500	<0.500	<1.00						

Table 3
Summary of Groundwater Analytical Data
Total Petroleum Hydrocarbons

Former Unocal Seattle Marketing Terminal
 3001 Elliott Avenue
 Seattle, Washington

Monitoring Well ¹	Date Sampled	LNAPL ²	BTEX (EPA Method 8020 or 8021B) (µg/L)				TPH (EPA Method 418.1) (mg/L)	NWTPH-Gx (mg/L)		NWTPH-D Extended ³ (mg/L)		Dissolved Lead (EPA 6000/7000 Series Method) (µg/L)
			B	T	E	X		Gasoline C ₇ - C ₁₂	Diesel C ₁₂ - C ₂₄	Heavy Oil >C ₂₄		
											40	
Upper Yard RALs		No visible sheen	40	14,300	1,400	4,400	--	1	10	15	50	
Upper Yard												
MW-64	06/18/98	ND	<0.500	<0.500	<0.500	<1.00	--	<0.0500	<0.250	<0.750	--	
	09/03/98	ND	<0.500	<0.500	<0.500	<1.00	--	<0.0500	<0.250	<0.750	<1.00	
	12/14/98	ND	<0.500	<0.500	<0.500	<1.00	--	<0.0500	0.325/<0.250	<0.750/<0.750	--	
	03/23/99	ND	<0.500	<0.500	<0.500	2.42	--	<0.0500	0.354/<0.250	<0.750/<0.750	--	
	07/01/99	ND	<0.500	<0.500	<0.500	<1.00	--	<0.0500	0.319/<0.250	<0.750/<0.750	1.09	
	09/29/99	ND	<0.500	<0.500	<0.500	<1.00	--	<0.0500	0.448/<0.564	<0.750/<0.169	--	
	01/04/00 ⁶	ND	<0.500	<0.500	<0.500	<1.00	--	<0.0500	<0.250/<0.250	<0.750/<0.750	--	
	03/21/00	ND	<0.500	<0.500	<0.500	<1.00	--	<0.0500	0.255 ⁷	<0.750	--	
	06/22/00 ⁸	ND	<0.500	1.39	0.654	5.39	--	0.0908	0.315/<0.487	<0.750/<1.46	<1.00	
	07/25/00	ND	<0.500	<0.500	<0.500	<1.00	--	<0.0500	<0.250	<0.750	<1.00	
	09/14/00	ND	<0.500	<0.500	<0.500	<1.00	--	<0.0500	<0.250	<0.750	--	
	12/21/00	ND	<0.500	<0.500	<0.500	<1.00	--	<0.0500	0.298/<0.250	<0.750/<0.750	--	
	03/14/01	ND	<0.500	<0.500	<0.500	<1.00	--	<0.0500	<0.250	<0.750	--	
	06/21/01	ND	<0.500	<0.500	<0.500	<1.00	--	<0.0500	<0.250	<0.750	<1.00	
	09/25/01	ND	<0.500	<0.500	<0.500	<1.00	--	<0.0500	0.263/<0.250 ¹¹	<0.750/<0.750 ¹¹	--	
	12/18/01	ND	<0.500	<2.00	<1.00	<1.50	--	<0.100	0.372/<0.250 ¹⁰	<0.750/<0.750 ¹⁰	--	
	03/26/02	ND	<0.500	<0.500	<0.500	<1.00	--	<0.0500	<0.250	<0.750	--	
	06/19/02	ND	<0.500	<0.500	<0.500	<1.00	--	<0.0500	0.499/<0.250	<0.750/<0.750	<1.00	
	12/13/02	ND	<0.500	<0.500	<0.500	<1.00	--	0.0563	0.38	<0.750	--	
	12/03/03	ND	<0.500	<0.500	<0.500	<1.00	--	<0.0500	0.379	<0.750	--	
Elliott Avenue RALs		No visible sheen	40	14,300	1,400	4,400	--	1	10	15	50	
Elliott Avenue												
MW-30 ¹²	01/31/89	--	4.0	0.6	<0.5	<0.5	6	<5	--	--	--	
	04/27/89	--	5.0	<0.5	0.6	<0.5	0.37	<5	--	--	--	
	07/25/89	--	8.0	4.9	17.0	11.1	13	<5	--	--	--	
	10/26/89	Product	--	--	--	--	--	--	--	--	--	
	01/16/90	Product	--	--	--	--	--	--	--	--	--	
	04/16/90	Product	--	--	--	--	--	--	--	--	--	
	07/25/90	Product	--	--	--	--	--	--	--	--	--	
	09/20/90	--	--	--	--	--	1	--	--	--	--	
	10/16/90	--	<5.0	<5.0	<5.0	<5.0	10	--	--	--	28	
	01/17/91	--	<0.5	<0.5	0.6	3.5	24	2	13	--	<5	
	04/16/91	--	<0.5	<0.5	<0.5	<0.5	--	<1	--	--	<2	
	09/17/91	Product	--	--	--	--	--	--	--	--	--	
	12/10/91	Product	--	--	--	--	--	--	--	--	--	
	01/29/92	--	<0.5	<0.5	<0.5	<0.5	--	--	--	--	--	
	03/13/98	ND	<0.500	<0.500	<0.500	<1.00	--	<0.0500	0.341	<0.750	--	
Duplicate	03/13/98	ND	<0.500	<0.500	<0.500	<1.00	--	0.0522	<0.250	<0.750	--	
	06/29/98	ND	<0.500	<0.500	<0.500	<1.00	--	<0.0500	<0.250	<0.750	<1.00	
Duplicate	06/29/98	ND	<0.500	<0.500	<0.500	<1.00	--	<0.0500	<0.250	<0.750	--	
	09/04/98	ND	<0.500	<0.500	<0.500	<1.00	--	<0.0500	0.575	<0.750	--	
Duplicate	09/04/98	ND	<0.500	<0.500	<0.500	<1.00	--	<0.0500	0.416	<0.750	--	
	12/15/98	ND	<0.500	<0.500	<0.500	<1.00	--	<0.0500	0.900/<0.310	<0.750/<0.750	--	
	03/24/99	Sheen	<0.500	<0.500	<0.500	<1.00	--	<0.0500	1.470/0.580	1.38/<0.750	--	
	07/01/99	Sheen	<0.500	<0.500	<0.500	<1.00	--	<0.0500	0.526/<0.250	<0.750/<0.750	<1.00	
	09/29/99	ND	<0.500	<0.500	<0.500	<1.00	--	<0.0500	1.12/<0.454	1.19/<1.36	--	
	12/15/99	Sheen	<0.500	<0.500	<0.500	<1.00	--	0.0657	2.72/0.679	1.43/<1.43	--	
	03/22/00	ND	<0.500	<0.500	<0.500	<1.00	--	<0.0500	1.68/0.753	1.35/<0.750	--	
	06/21/00	Sheen	<0.500	<0.500	<0.500	<1.00	--	0.0545	0.345/<0.250	<0.750/<0.750	<1.00	
	09/14/00	--	--	--	--	--	--	--	--	--	--	
	12/22/00	ND	<0.500	<0.500	<0.500	<1.00	--	0.0766	1.170/0.353	<0.750/<0.750	--	
	03/15/01	ND	<0.500	<0.500	<0.500	<1.00	--	0.248	4.85/3.27	6.28/3.25	--	
	06/22/01	Sheen	<0.500	<0.500	<0.500	<1.00	--	<0.0500	0.448/<0.250	<0.750/<0.750	--	
	09/25/01	Sheen	<0.500	<0.500	<0.500	1.12	--	<0.0500	2.73/1.60	2.20/1.22	--	
	12/18/01	Sheen	<0.500	<2.00	<1.00	<1.50	--	<0.100	1.09/<0.250 ¹⁰	<0.750/<0.750 ¹⁰	--	
Duplicate	12/18/01	Sheen	<0.500	<2.00	<1.00	<1.50	--	0.107	1.05/<0.250 ¹⁰	<0.750/<0.750 ¹⁰	--	
	03/27/02	Sheen	<0.500	<0.500	<0.500	<1.00	--	0.0793	1.62/0.536	0.936/<0.750	--	
	06/20/02	Sheen	<0.500	<0.500	<0.500	<1.00	--	<0.0500	0.527/<0.250	<0.750/<0.750	--	
	09/19/02	Sheen	<0.500	<0.500	<0.500	<1.00	--	<0.0500	<0.250	<0.750	--	
	12/13/02	Sheen	<0.500	<0.500	<0.500	<1.00	--	<0.0500	0.419	<0.750	--	
	06/19/03	Sheen	<0.500	<0.500	<0.500	<1.00	--	<0.0500	<0.250	<0.750	--	
	09/18/03	ND	<0.500	<0.500	<0.500	<1.00	--	<0.0500	<0.250	<0.750	--	
	12/03/03	Sheen	<0.500	<0.500	<0.500	<1.00	--	<0.0500	<0.250	<0.750	--	
	03/09/04	Sheen	<0.500	<0.500	<0.500	<1.00	--	<0.0500	<0.250	<0.750	--	
(continued)	06/03/04	Sheen	<0.500	<0.500	<0.500	<1.00	--	<0.0500	0.544	<0.750	--	
Duplicate	06/03/04	Sheen	<0.500	<0.500	<0.500	<1.00	--	<0.0500	0.913	0.765	--	
	09/03/04	ND	<0.500	<0.500	<0.500	<1.00	--	<0.0500	0.451	<0.750	--	
Duplicate	09/03/04	ND	<0.500	<0.500	<0.500	<1.00	--	<0.0500	1.33	0.765	--	
	12/06/04	ND	<0.500	<0.500	<0.500	<1.00	--	<0.0500	0.381	<0.750	--	
Duplicate	12/06/04	ND	<0.500	<0.500	<0.500	<1.00	--	<0.0500	0.268	<0.750	--	
	03/04/05	ND	<0.500	<0.500	<0.500	<1.00	--	<0.0500	0.747	0.898	--	
Duplicate	03/04/05	ND	<0.500	<0.500	<0.500	<1.00	--	<0.0500	0.835	0.976	--	
	06/03/05	ND	<0.500	<0.500	<0.500	<1.00	--	<0.0500	0.278	<0.750	--	
Duplicate	06/03/05	ND	<0.500	<0.500	<0.500	<1.00	--	<0.0500	<0.250	<0.750	--	
	09/01/05	ND	<0.500	<0.500	<0.500	<1.00	--	<0.0500	0.416	<0.750	--	
Duplicate	09/01/05	ND	<0.500	<0.500	<0.500	<1.00	--	<0.0500	0.366	<0.750	--	
	12/01/05	ND	<0.500	<0.500	<0.500	<1.00	--	<0.0500	0.359	<0.708	--	
Duplicate	12/01/05	ND	<0.500	<0.500	<0.500	<1.00	--	<0.0500	0.438	<0.714	--	
	03/02/06	ND	<0.500	<0.500	<0.500	<1.00	--	<0.0500	<0.236	<0.708	--	
Duplicate	03/02/06	ND	<0.500	<0.500	<0.500	<1.00	--	<0.0500	<0.236	<0.708	--	
	06/06/06	ND	<0.500	<0.500	<0.500	<1.00	--	<0.0500	<0.250	<0.750	--	
Duplicate	06/06/06	ND	<0.500	<0.500	<0.500	<1.00	--	<0.0500	<0.250	<0.750	--	
	09/15/06	ND	<0.500	<0.500	<0.500	<1.00	--	<0.0500	<0.250	<0.708	--	
Duplicate	09/15/06	ND	<0.500	<0.500	<0.500	<1.00	--	<0.0500	<0.250	<0.708	--	
	03/07/07	Sheen	<0.5	<0.5	<0.5	<1.5	--	<0.048	1.6	0.53	--	
	06/08/07	ND	<0.500	<0.500	<0.500	<1.50	--	<0.050	0.800	<0.095	<0.037	
	09/26/07	ND	<0.5	<0.5	<0.5	<1.5	--	<0.050	0.300	<0.095	--	
	11/28/07	ND	<0.5	<0.5	<0.5	<1.5						

**Table 3
Summary of Groundwater Analytical Data
Total Petroleum Hydrocarbons**

Former Unocal Seattle Marketing Terminal
3001 Elliott Avenue
Seattle, Washington

Monitoring Well ¹	Date Sampled	LNAPL ²	BTEX (EPA Method 8020 or 8021B) (µg/L)				TPH (EPA Method 418.1) (mg/L)	NWTPH-Gx (mg/L)		NWTPH-D Extended ³ (mg/L)		Dissolved Lead (EPA 6000/7000 Series Method) (µg/L)
			B	T	E	X		Gasoline C ₇ - C ₁₂	Diesel C ₁₂ - C ₂₄	Heavy Oil >C ₂₄		
			40	14,300	1,400	4,400		1	10	15	50	
Elliott Avenue RALs												
Elliott Avenue (continued)												
MW-31	08/10/89	--	<0.5	1.4	2.1	5.9	4.1	--	--	--	<5	
	10/26/89	--	7.1	<0.5	1.0	3.3	5.5	--	--	--	<5	
	01/16/90	--	4.2	<0.5	<0.5	<0.5	2.2	--	--	--	<5	
	04/16/90	--	5.2	1.5	1.9	4.5	<1	--	--	--	<5	
	07/25/90	--	2.0	<0.5	2.2	1.8	6	--	--	--	<5	
	10/16/90	--	0.7	<0.5	<0.5	<0.5	<1	--	--	--	<5	
	01/17/90	--	1.6	0.6	1.6	4.4	--	2	<1	--	<5	
	04/16/91	--	1.8	0.6	1.9	4.5	--	<1	<1	--	<2	
	09/17/91	--	--	--	--	--	--	--	--	--	--	
	12/10/91	--	--	--	--	--	--	--	--	--	--	
	09/14/95	ND	<0.50	<0.50	<0.50	<0.50	--	<0.05	0.54	0.94	--	
	12/15/95	ND	<0.50	<0.50	<0.50	<1.0	--	<0.05	0.36	0.78	--	
	03/14/96	ND	<0.50	<0.50	<0.50	<1.0	--	<0.05	1.2	0.94	--	
	09/11/96	ND	<0.500	<0.500	<0.500	<1.00	--	0.0519	0.864	2.16	--	
	03/18/97	ND	<0.500	<0.500	<0.500	<1.00	--	<0.050	0.546	<0.750	--	
	06/28/97	ND	<0.500	<0.500	<0.500	<1.00	--	<0.050	<0.250	<0.750	--	
	06/29/98	ND	<0.500	<0.500	<0.500	<1.00	--	<0.0500	<0.250	<0.750	<1.00	
	12/15/98	ND	<0.500	<0.500	<0.500	<1.00	--	<0.0500	0.320/<0.250	<0.750/<0.750	--	
	07/01/99	ND	<0.500	<0.500	<0.500	<1.00	--	<0.0500	0.269/<0.250	<0.750/<0.750	<1.00	
	12/16/99	ND	<0.500	<0.500	<0.500	<1.00	--	<0.0500	0.723/<0.250	<0.750/<0.750	--	
	06/22/00 ⁰	ND	<0.500	5.05	1.39	15.0	--	0.167	<0.250	<0.750	<1.00	
	12/22/00	ND	<0.500	<0.500	<0.500	<1.00	--	<0.0500	<0.250	<0.750	--	
	06/22/01	ND	<0.500	<0.500	<0.500	<1.00	--	0.0576	<0.250	<0.750	<1.00	
	12/18/01	ND	<0.500	<2.00	<1.00	<1.50	--	<0.100	1.08/<0.250 ⁰	<0.750/<0.750 ⁰	<1.00	
	06/20/02	ND	<0.500	<0.500	<0.500	<1.00	--	<0.0500	0.568/<0.250	<0.750/<0.750	<1.00	
	12/13/02	ND	<0.500	<0.500	<0.500	<1.00	--	<0.0500	0.436	1.27	--	
	12/03/03	ND	<0.500	<0.500	<0.500	<1.00	--	<0.0500	<0.250	<0.750	--	
MW-32	08/10/89	--	2.7	2.9	0.8	2.3	1.7	--	--	--	<5	
	10/26/89	--	<0.5	1.7	<0.5	0.7	2.1	--	--	--	<5	
	01/16/90	--	<0.5	<0.5	<0.5	<0.5	0.76	--	--	--	<5	
	04/16/90	--	<0.5	1.0	<0.5	<0.5	<1	--	--	--	<5	
	07/25/90	--	<0.5	<0.5	1.1	<0.5	1	--	--	--	<5	
	10/16/90	--	<0.5	<0.5	<0.5	<0.5	<1	--	--	--	<5	
	01/17/91	--	<0.5	<0.5	0.5	1.5	--	<1	<1	--	<5	
	04/16/91	--	<0.5	0.6	0.6	1.6	--	<1	<1	--	<2	
	09/17/91	--	--	--	--	--	--	--	--	--	--	
	12/01/91	--	--	--	--	--	--	--	--	--	--	
MW-58	09/15/95	ND	<0.50	<0.50	<0.50	<1.0	--	<1.0	<1.0	<0.75	--	
	12/14/95	ND	<0.50	<0.50	<0.50	<1.0	--	<0.05	<0.25	<0.75	--	
	03/14/96	ND	<0.50	<0.50	<0.50	<1.0	--	<0.05	<0.25	<0.75	--	
	09/11/96	ND	<0.500	<0.500	<0.500	<1.00	--	<0.050	<0.250	0.979	--	
	12/11/96	ND	--	--	--	--	--	--	--	--	--	
	03/18/97	ND	<0.500	<0.500	<0.500	<1.00	--	<0.050	<0.372	<0.750	--	
	06/25/97	ND	<0.500	<0.500	<0.500	<1.00	--	<0.050	<0.250	<0.750	--	
	06/30/98	ND	<0.500	<0.500	<0.500	<1.00	--	<0.0500	<0.250	<0.750	<1.00	
	12/14/98	ND	<0.500	<0.500	<0.500	<1.00	--	<0.0500	<0.250	<0.750	--	
	06/29/99	ND	<0.500	<0.500	<0.500	<1.00	--	<0.0500	<0.250	<0.750	--	
	12/16/99	ND	<0.500	<0.500	<0.500	<1.00	--	<0.0500	<0.250	<0.750	--	
	06/22/00	ND	<0.500	<0.500	<0.500	<1.00	--	<0.0500	<0.250	<0.750	--	
	12/21/00	ND	<0.500	<0.500	<0.500	<1.00	--	<0.0500	<0.250	<0.750	--	
	06/21/01	ND	<0.500	<0.500	<0.500	2.43	--	<0.0500	<0.250	<0.750	<1.00	
	12/18/01	ND	<0.500	<2.00	<1.00	<1.50	--	<0.100	<0.250 ⁰	<0.750	<1.00	
	06/19/02	ND	<0.500	<0.500	<0.500	<1.00	--	<0.0500	<0.250	<0.750	<1.00	
	12/13/02	ND	<0.500	<0.500	<0.500	<1.00	--	<0.0500	<0.250	<0.750	--	
	12/03/03	ND	<0.500	<0.500	<0.500	<1.00	--	<0.0500	<0.250	<0.750	--	
MW-65	03/13/98	ND	<0.500	<0.500	<0.500	<1.00	--	<0.0500	<0.250	<0.750	--	
	06/29/98	ND	<0.500	<0.500	<0.500	<1.00	--	<0.0500	<0.250	<0.750	<1.00	
	09/04/98	ND	<0.500	<0.500	<0.500	<1.00	--	<0.0500	<0.250	<0.750	--	
	12/15/98	ND	<0.500	<0.500	<0.500	<1.00	--	<0.0500	0.482/<0.250	<0.750/<0.750	--	
	03/24/99	ND	<0.500	<0.500	<0.500	<1.00	--	<0.0500	0.975/<0.250	0.991/<0.750	--	
	06/29/99	ND	<0.500	<0.500	<0.500	<1.00	--	<0.0500	0.750/<0.250	<0.750/<0.750	<1.00	
	09/29/99	ND	<0.500	<0.500	<0.500	<1.00	--	<0.0500	0.683/<0.250	<0.750/<0.750	--	
	12/16/99	ND	<0.500	<0.500	<0.500	<1.00	--	<0.0500	0.418/<0.250	<0.750/<0.750	--	
	03/22/00	ND	<0.500	<0.500	<0.500	<1.00	--	<0.0500	0.816/<0.250	<0.750/<0.750	--	
	06/23/00	ND	<0.500	<0.500	<0.500	<1.00	--	<0.0500	0.889/<0.250	<0.750/<0.750	<1.00	
	09/14/00	ND	<0.500	<0.500	<0.500	<1.00	--	<0.0500	0.603/<0.250	<0.750/<0.750	--	
	12/22/00	ND	<0.500	<0.500	<0.500	<1.00	--	<0.0500	0.408/<0.250	<0.750/<0.750	--	
	03/15/01	ND	<0.500	<0.500	<0.500	<1.00	--	<0.0500	0.620/<0.250	<0.750/<0.750	--	
	06/22/01	ND	<0.500	<0.500	<0.500	<1.00	--	<0.0500	0.262/<0.250	<0.750/<0.750	<1.00	
	09/25/01	ND	<0.500	<0.500	<0.500	<1.00	--	<0.0500	0.584/0.225	<0.750/<0.750	<1.00	
	12/18/01	ND	<0.500	<2.00	<1.00	<1.50	--	<0.100	0.675/<0.250 ⁰	0.779/<0.750 ⁰	<1.00	
	03/26/02	ND	<0.500	<0.500	<0.500	<1.00	--	<0.0500	0.749/<0.250	<0.750/<0.750	--	
	06/20/02	ND	<0.500	<0.500	<0.500	<1.00	--	<0.0500	0.675/<0.250	<0.750/<0.750	<1.00	
	12/13/02	ND	<0.500	<0.500	<0.500	<1.00	--	<0.0500	<0.250	<0.750	--	
	12/03/03	ND	<0.500	<0.500	<0.500	<1.00	--	<0.0500	<0.250	<0.750	--	
	03/07/07	ND	<0.500	<0.500	<0.500	<1.00	--	<0.048	0.730	0.170	--	
	06/08/07	ND	<0.500	<0.500	<0.500	<1.50	--	<0.050	0.530	0.263	<0.037	
	11/26/07	ND	<0.5	<0.5	0.7	1.5	--	<0.050	0.470	0.190	--	
MW-66	03/13/98	ND	<1.25	<1.25	<1.25	<5.00	--	1.20 ⁰	3.52	<0.750	--	
	06/29/98	ND	<0.500	<0.500	<0.500	1.06	--	0.424	<0.250	<0.750	<1.00	
	09/04/98	ND	<0.500	<0.500	<0.500	<2.00	--	0.257	1.27	<0.750	--	
	12/15/98	ND	<0.500	<0.500	0.508	2.62	--	0.0387	0.906/<0.250	<0.750/<0.750	--	
	03/24/99	ND	<0.500	<0.500	<0.900	<3.00	--	1.05	8.44/5.11	<0.750/<0.750	--	
	07/01/99	Sheen	<0.500	<0.500	<0.500	<1.70	--	0.310 ⁰	1.370/5.96	<0.750/<0.750	<1.00	
	09/29/99	ND	<0.500	<0.500	<0.500	<1.00	--	0.216 ⁰	2.32/1.10	<0.750/<0.750	--	
	12/16/99	ND	<0.500	<0.500	<0.500	<1.00	--	0.332	0.659/<0.250	<0.750/<0.750	--	
	03/22/00	ND	<0.500	<0.500	<0.500	<3.00	--	0.711	4.31/2.31	<0.750/<0.750	<1.00	
	06/23/00 ⁰	Trace	<0.500	<0.500	<0.500	<1.00	--	0.109	0.439/<0.250	<0.750/<0.750	<1.00	
	09/14/00	ND	<0.500	<0.500	<0.500	<2.16	--	0.416	1.60/1.43	<0.		

Table 3
Summary of Groundwater Analytical Data
Total Petroleum Hydrocarbons

Former Unocal Seattle Marketing Terminal
 3001 Elliott Avenue
 Seattle, Washington

Monitoring Well ¹	Date Sampled	LNAPL ²	BTEX (EPA Method 8020 or 8021B) (µg/L)				TPH (EPA Method 418.1) (mg/L)	NWTPH-Gx (mg/L)		NWTPH-D Extended ³ (mg/L)		Dissolved Lead (EPA 6000/7000 Series Method) (µg/L)
			B	T	E	X		Gasoline C ₇ - C ₁₂	Diesel C ₁₂ - C ₂₄	Heavy Oil >C ₂₄		
OffSite Area RALs			No visible sheen	40	14,300	1,400	4,400	--	1	10	15	50
MW-8	01/31/89	--	0.6	<0.5	<0.5	<0.5	0.21	--	--	--	--	<25
	04/27/89	--	<0.5	<0.5	<0.5	<0.5	1.1	--	--	--	--	<5
	07/25/89	--	4.3	2.1	<0.5	<0.5	0.17	--	--	--	--	18
	10/28/89	--	<0.5	<0.5	<0.5	<0.5	0.94	--	--	--	--	<5
	01/16/90	--	<0.5	<0.5	<0.5	<0.5	0.35	--	--	--	--	<5
	04/16/90	--	2.8	<0.5	<0.5	<0.5	<1	--	--	--	--	<50
	07/25/90	--	<0.5	<0.5	<0.5	<0.5	<1	--	--	--	--	<50
	10/16/90	--	<0.5	<0.5	<0.5	<0.5	2	--	--	--	--	<100
	01/17/91	--	<0.5	<0.5	<0.5	<0.5	<1	--	<1	<1	--	<5
	04/16/91	--	<0.5	<0.5	<0.5	<0.5	--	<1	<1	<1	--	<20
	09/17/91	--	<0.5	<0.5	<0.5	<0.5	<1	--	<1	<1	--	6
	12/10/91	--	<0.5	<0.5	<0.5	<0.5	<1	--	<1	<1	--	<3.0
	06/25/98	ND	<0.500	<0.500	<0.500	<1.00	--	<0.0500	<0.250	<0.750	--	<1.00
	12/14/98	ND	<0.500	<0.500	<0.500	<1.00	--	<0.0500	0.523/<0.250	<0.750/<0.750	--	--
	07/01/99	ND	<0.500	<0.500	<0.500	<1.00	--	<0.0500	<0.250	<0.750	--	--
	12/16/99	ND	<0.500	<0.500	<0.500	<1.00	--	<0.0500	0.501/<0.403	<1.21/<1.21	--	--
	06/22/00	ND	<0.500	<0.500	<0.500	<1.00	--	0.0558	0.273/<0.249	<0.750/<0.737	--	--
	12/21/00	ND	<0.500	<0.500	<0.500	<1.00	--	<0.0500	0.441/<0.245	<0.750/<0.750	--	--
	06/21/01	ND	<0.500	<0.500	<0.500	<1.00	--	<0.0500	<0.250	<0.750	--	--
	12/19/01	ND	<0.500	<2.00	<1.00	<1.50	--	<0.100	0.464/<0.250 ¹⁰	<0.750/<0.750 ¹⁰	--	--
	06/19/02	ND	<0.500	<0.500	<0.500	<1.00	--	<0.0500	0.271/<0.250	<0.750/<0.750	--	--
	12/13/02	ND	<0.500	<0.500	<0.500	<1.00	--	<0.0500	0.439	0.762	--	--
	12/02/03	ND	<0.500	<0.500	<0.500	<1.00	--	<0.0500	<0.250	<0.750	--	--
MW-10	01/31/89	--	<0.5	<0.5	<0.5	<0.5	0.36	--	--	--	--	<5
	04/27/89	--	<0.5	<0.5	<0.5	<0.5	2.2	--	--	--	--	<5
	07/25/89	--	<0.5	<0.5	<0.5	<0.5	0.45	--	--	--	--	<5
	10/28/89	--	<0.5	<0.5	<0.5	<0.5	3.4	--	--	--	--	<5
	01/16/90	--	<0.5	<0.5	<0.5	<0.5	0.35	--	--	--	--	<5
	04/16/90	--	<0.5	<0.5	<0.5	<0.5	<1	--	--	--	--	<5
	07/25/90	--	<0.5	<0.5	<0.5	<0.5	6	--	--	--	--	<5
	10/16/90	--	<0.5	<0.5	<0.5	<0.5	<1	--	--	--	--	<5
	01/17/91	--	<0.5	<0.5	<0.5	<0.5	--	<1	<1	<1	--	<5
	04/16/91	--	<0.5	<0.5	<0.5	<0.5	--	<1	<1	<1	--	<5
	09/17/91	--	<0.5	<0.5	<0.5	<0.5	--	<1	<1	<1	--	<2
	12/10/91	--	<0.5	<0.5	<0.5	<0.5	--	<1	<1	<1	--	<3
	06/25/98	ND	<0.500	<0.500	<0.500	<1.00	--	0.0593	<0.250	<0.750	--	1.24
	12/14/98	ND	<0.500	<0.500	<0.500	<1.00	--	0.0715	0.953/<0.250	<0.750/<0.750	--	--
	07/01/99	ND	<0.500	<0.500	<0.500	<1.00	--	<0.0500	0.652/<0.250	<0.750/<0.750	--	--
	12/16/99	ND	<0.500	<0.500	<0.500	<1.00	--	0.076	0.706/<0.475	<1.43/<1.43	--	--
	06/22/00	ND	<0.500	<0.500	<0.500	<1.00	--	0.0846	<0.500 ¹¹	<1.51 ¹¹	--	--
	12/21/00	ND	<0.500	<0.500	<0.500	1.10	--	0.0657	0.555/<0.250	<0.750/<0.750	--	--
	06/21/01	ND	<0.500	<0.500	<0.500	<1.00	--	<0.0500	0.301/<0.250	<0.750/<0.250	--	--
	12/19/01	ND	<0.500	<2.00	<1.00	<1.50	--	<0.100	0.551/<0.250 ¹⁰	<0.750/<0.750 ¹⁰	--	--
	06/19/02	ND	<0.500	<0.500	<0.500	1.43	--	0.0545	0.656/<0.250	<0.750/<0.750	--	--
	12/13/02	ND	<0.500	<0.500	<0.500	<1.00	--	<0.0500	<0.250	<0.750	--	--
	12/02/03	ND	<0.500	<0.500	<0.500	<1.00	--	<0.0500	<0.250	<0.750	--	--
MW-20	01/31/89	--	<0.5	<0.5	<0.5	<0.5	1.1	--	--	--	--	<5
	04/27/89	--	<0.5	<0.5	<0.5	<0.5	1.6	--	--	--	--	<5
	07/25/89	--	1.0	<0.5	<0.5	<0.5	0.31	--	--	--	--	<5
	10/28/89	--	0.7	<0.5	<0.5	<0.5	3.2	--	--	--	--	<5
	01/16/90	--	<0.5	<0.5	<0.5	<0.5	1.4	--	--	--	--	<5
	04/16/90	--	0.6	<0.5	<0.5	<0.5	<1	--	--	--	--	<5
	07/25/90	--	<0.5	<0.5	<0.5	<0.5	<1	--	--	--	--	<5
	10/16/90	--	<0.5	<0.5	<0.5	<0.5	<1	--	--	--	--	<5
	01/17/91	--	<0.5	<0.5	<0.5	<0.5	--	<1	<1	<1	--	<5
	04/16/91	--	<0.5	<0.5	<0.5	<0.5	--	<1	<1	<1	--	<2
	09/17/91	--	<0.5	<0.5	<0.5	<0.5	--	<1	<1	<1	--	<2
	12/10/91	--	<0.5	<0.5	<0.5	<0.5	--	<1	<1	<1	--	3.4
	06/25/98	ND	<0.500	<0.500	<0.500	<1.00	--	<0.0500	<0.250	<0.750	--	<1.00
	12/15/98	ND	<0.500	<0.500	<0.500	<1.00	--	<0.0500	0.287/<0.250	<0.750/<0.750	--	--
	07/01/99	ND	<0.500	<0.500	<0.500	<1.00	--	<0.0500	0.291/<0.250	<0.750/<0.750	--	--
	12/16/99	ND	<0.500	<0.500	<0.500	<1.00	--	<0.0500	0.452/<0.250	<0.750/<0.750	--	--
	06/22/00	ND	<0.500	<0.500	<0.500	1.67	--	<0.0500	<0.250	<0.750	--	--
	12/21/00	ND	<0.500	<0.500	<0.500	<1.00	--	<0.0500	0.569/<0.250	<0.750/<0.750	--	--
	06/21/01	ND	<0.500	<0.500	<0.500	<1.00	--	<0.0500	0.277/<0.250	<0.750/<0.750	--	--
	12/19/01	ND	<0.500	<2.00	<1.00	<1.50	--	<0.100	1.05/<0.250 ¹⁰	<0.750/<0.750 ¹⁰	--	--
	06/20/02	ND	6.60	<0.500	<0.500	3.30	--	<0.0500	0.627/<0.250	<0.750/<0.750	--	--
	12/13/02	ND	<0.500	<0.500	<0.500	<1.00	--	<0.0500	<0.250	<0.750	--	--
	12/02/03	ND	<0.500	<0.500	<0.500	<1.00	--	<0.0500	<0.250	<0.750	--	--
MW-25	01/31/89	--	<0.5	4.7	<0.5	2.3	3.7	--	--	--	--	<5
	04/27/89	--	7.2	1.2	1.6	<0.5	0.93	--	--	--	--	<5
	07/25/89	--	1.4	0.8	<0.5	1.2	3.4	--	--	--	--	<5
	10/28/89	--	<0.5	<0.5	<0.5	<0.5	7.8	--	--	--	--	<5
	01/16/90	--	1.3	<0.5	<0.5	<0.5	4.9	--	--	--	--	<5
	04/16/90	--	6.6	1.4	0.8	0.8	2.7	--	--	--	--	<5
	07/25/90	--	2.5	0.6	0.6	0.8	<1	--	--	--	--	<5
	10/16/90	--	<0.5	<0.5	<0.5	0.8	<1	--	--	--	--	<5
	01/17/91	--	1.0	0.7	<0.5	1.4	<1	--	<1	<1	--	<5
	04/16/91	--	0.9	<0.5	<0.5	<0.5	<1	--	<1	<1	--	<20
	09/19/91	--	<0.5	<0.5	<0.5	0.6	--	<1	<1	<1	--	<20
	12/10/91	--	<0.5	<0.5	<0.5	<0.5	--	<1	<1	<1	--	<3.0
	03/13/98	ND	<0.500	<0.500	<0.500	<1.00	--	0.160	<0.250	<0.750	--	--
	06/24/98	ND	<0.500	1.68	<0.500	<1.00	--	0.689	<0.250	<0.750	--	<1.00
	09/03/98	ND	<0.500	<0.500	<0.500	<1.00	--	0.0716	<0.250	<0.750	--	--
	12/14/98	ND	<0.500	<0.500	0.795	1.31	--	0.0697	1.26/<0.250	<0.750/<0.750	--	--
	03/24/99	ND	<0.600	<0.700	<1.00	<2.50	--	0.118	0.969/<0.250	<0.750/<0.750	--	--
	07/01/99	ND	<0.500	<0.500	<0.500	<1.00	--	<0.0500	0.719/<0.250	<0.750/<0.750	--	<20.0
	09/29/99	ND	<0.500	3.52	<0.500	<10.0	--	0.136	1.58/<0.476	<1.43/<1.43	--	

Table 3
Summary of Groundwater Analytical Data
Total Petroleum Hydrocarbons

Former Unocal Seattle Marketing Terminal
 3001 Elliott Avenue
 Seattle, Washington

Monitoring Well ¹	Date Sampled	LNAPL ²	BTEX (EPA Method 8020 or 8021B) (µg/L)				TPH (EPA Method 418.1) (mg/L)	NWTPH-Gx (mg/L) Gasoline C ₇ -C ₁₂	NWTPH-D Extended ³ (mg/L)			Dissolved Lead (EPA 6000/7000 Series Method) (µg/L)
			B	T	E	X			Diesel C ₁₂ -C ₂₄	Heavy Oil >C ₂₄		
			40	14,300	1,400	4,400			10	15	50	
Offsite Area RALs												
Offsite Area (continued)												
MW-26	01/31/89	--	<0.5	<0.5	<0.5	<0.5	0.64	--	--	--	25	
	04/27/89	--	<0.5	<0.5	<0.5	<0.5	0.08	--	--	--	<5	
	07/25/89	--	<0.5	<0.5	<0.5	<0.5	1.4	--	--	--	<5	
	10/28/89	--	<0.5	<0.5	<0.5	<0.5	0.94	--	--	--	<5	
	01/16/90	--	<0.5	<0.5	<0.5	<0.5	1.8	--	--	--	<5	
	04/16/90	--	<0.5	<0.5	<0.5	<0.5	<1	--	--	--	<5	
	07/25/90	--	<0.5	<0.5	<0.5	<0.5	2	--	--	--	<5	
	10/16/90	--	<0.5	<0.5	<0.5	<0.5	<1	--	--	--	<50	
	01/17/91	--	<0.5	<0.5	<0.5	<0.5	<1	<1	<1	--	<50	
	04/16/91	--	<0.5	<0.5	<0.5	<0.5	--	<1	<1	--	<2	
	09/19/91	--	<0.5	<0.5	<0.5	<0.5	--	<1	<1	--	<2	
	12/10/91	--	<0.5	<0.5	<0.5	<0.5	--	<1	<1	--	<3.0	
	06/30/98	ND	<0.500	<0.500	<0.500	<1.00	--	<0.0500	<0.250	<0.750	--	
	12/15/98	ND	<0.500	<0.500	<0.500	<1.00	--	<0.0500	<0.250	<0.750	--	
	07/01/99	ND	<0.500	<0.500	<0.500	<1.00	--	<0.0500	<0.250	<0.750	--	
	12/16/99	ND	<0.500	<0.500	<0.500	<1.00	--	<0.0500	<0.250/0.250	<0.750/0.750	--	
	06/22/00	ND	<0.500	<0.500	<0.500	<1.00	--	<0.0500	<0.250	<0.750	--	
	12/22/00	ND	<0.500	<0.500	<0.500	<1.00	--	<0.0500	<0.250	<0.750	--	
	06/21/01	ND	<0.500	<0.500	<0.500	<1.00	--	<0.0500	<0.250	<0.750	--	
	12/19/01	ND	<0.500	<2.00	<1.00	<1.50	--	<0.100	0.445/0.250 ¹⁰	<0.750/0.750 ¹⁰	--	
	06/20/02	ND	<0.500	<0.500	<0.500	<1.00	--	<0.0500	<0.250	<0.750	--	
	12/13/02	ND	<0.500	<0.500	<0.500	<1.00	--	<0.0500	<0.250	<0.750	--	
	12/02/03	ND	<0.500	<0.500	<0.500	<1.00	--	<0.0500	<0.250	<0.750	--	
MW-27	01/31/89	--	<0.5	1.8	<0.5	<0.5	0.64	--	--	--	<5	
	04/27/89	--	<0.5	<0.5	<0.5	<0.5	0.23	--	--	--	<5	
	07/25/89	--	1.0	<0.5	<0.5	<0.5	0.68	--	--	--	<5	
	10/28/89	--	0.7	<0.5	<0.5	0.7	1.1	--	--	--	<5	
	01/16/90	--	<0.5	<0.5	<0.5	<0.5	1.3	--	--	--	<5	
	04/16/90	--	<0.5	<0.5	<0.5	0.6	<1	--	--	--	<5	
	07/25/90	--	<0.5	<0.5	<0.5	<0.5	2	--	--	--	<5	
	10/16/90	--	<0.5	<0.5	<0.5	<0.5	<1	--	--	--	<5	
	01/17/91	--	0.6	<0.5	<0.5	<0.5	--	<1	<1	--	<5	
	04/16/91	--	<0.5	<0.5	<0.5	0.9	--	<1	<1	--	<2	
	09/19/91	--	<0.5	<0.5	<0.5	1.1	--	<1	<1	--	4	
	12/10/91	--	<0.5	<0.5	<0.5	<0.5	--	<1	<1	--	<3.0	
	03/13/98	ND	<0.500	<0.500	<0.500	<1.00	--	<0.0500	<0.250	<0.750	--	
	06/24/98	ND	<0.500	2.85	<0.500	<1.00	--	0.188	<0.250	<0.750	<1.00	
	09/03/98	ND	<0.800	<0.500	<0.500	<1.00	--	0.0961	0.316	<0.750	--	
	12/14/98	ND	<4.00	<0.500	<0.500	1.33	--	0.119	0.465/0.250	<0.750/0.750	--	
	03/24/99	ND	<0.500	<0.500	<0.500	<1.00	--	<0.0500	0.394/0.250	<0.750/0.750	--	
	07/01/99	ND	<0.500	<2.20	<0.500	<1.00	--	0.0823	0.394/0.250	<0.750/0.750	--	
	09/29/99	ND	<0.500	1.87	<0.500	<1.00	--	<0.0500	0.830/0.323	<0.750/0.750	--	
	12/16/99	ND	<0.500	<0.500	<0.500	1.29	--	0.0925	0.544 ¹⁵	<0.750 ¹⁵	--	
	03/22/00	ND	<0.500	0.874	<0.500	<1.00	--	<0.0500	0.468/0.250	<0.750/0.750	--	
	06/22/00	ND	0.692	<0.500	<0.500	<1.00	--	<0.0500	<0.250	<0.750	--	
	09/15/00	ND	<0.605	<0.500	<0.500	<1.00	--	<0.0500	0.420/0.250	<0.750/0.750	--	
	12/21/00	ND	1.89	<0.500	<0.500	<1.00	--	0.0727	0.308/0.250	<0.750/0.750	--	
	03/15/01	ND	<0.500	<0.500	<0.500	<1.00	--	<0.0500	0.537/0.250	<0.750/0.750	--	
	06/21/01	Sheen	<0.500	<0.500	<0.500	<1.00	--	<0.0500	0.259/0.250	<0.750/0.750	--	
	09/25/01	ND	0.571	<0.500	<0.500	<1.00	--	<0.0500	1.38/0.547	<0.750/0.750	--	
	12/19/01	Sheen	<0.500	<2.00	<1.00	<1.50	--	<0.100	<0.250 ¹⁶	<0.750 ¹⁶	--	
	03/26/02	ND	<0.500	<0.500	<0.500	<1.00	--	<0.0500	0.257/0.250	<0.750/0.750	--	
	06/19/02	ND	<0.500	<0.500	<0.500	1.05	--	<0.0500	<0.250	<0.750	--	
	09/19/02	ND	<0.500	<0.500	<0.500	<1.00	--	<0.0500	<0.250	<0.750	--	
	12/13/02	ND	<0.500	<0.500	<0.500	<1.00	--	<0.0500	<0.250	<0.750	--	
	03/21/03	ND	<0.500	<0.500	<0.500	<1.00	--	<0.0500	<0.250	<0.750	--	
	06/19/03	ND	<0.500	<0.500	<0.500	<1.00	--	<0.0500	<0.250	<0.750	--	
	09/18/03	ND	<0.500	<0.500	<0.500	<1.00	--	<0.0500	0.672	<0.750	--	
	12/03/03	ND	<0.500	<0.500	<0.500	<1.00	--	<0.0500	<0.250	<0.750	--	
	03/09/04	ND	<0.500	<0.500	<0.500	<1.00	--	<0.0500	<0.250	<0.750	--	
	06/03/04	ND	<0.500	<0.500	<0.500	<1.00	--	<0.0500	<0.250	<0.750	--	
	09/03/04	ND	<0.500	<0.500	<0.500	<1.00	--	<0.0500	<0.250	<0.750	--	
	12/06/04	ND	<0.500	<0.500	<0.500	<1.00	--	<0.0500	<0.250	<0.750	--	
	03/04/05	ND	<0.500	<0.500	<0.500	<1.00	--	<0.0500	<0.250	<0.750	--	
	06/03/05	ND	<0.500	<0.500	<0.500	<1.00	--	<0.0500	<0.250	<0.750	--	
	09/01/05	ND	<0.500	<0.500	<0.500	<1.00	--	<0.0500	<0.250	<0.750	--	
	12/01/05	ND	<0.500	<0.500	<0.500	<1.00	--	<0.0500	<0.236	<0.708	--	
	03/02/06	ND	<0.500	<0.500	<0.500	<1.00	--	<0.0500	<0.236	<0.708	--	
MW-27R	03/07/07	ND	<0.5	<0.5	<0.5	<1.5	--	<0.048	<0.076	<0.094	--	
	09/26/07	ND	<0.5	<0.5	<0.5	<1.5	--	<0.050	<0.077	<0.096	<0.47	
	11/27/07	ND	<0.5	<0.5	<0.5	<1.5	--	<0.050	<0.080	<0.100	0.091	
MW-34	10/26/89	--	1.7	3	<0.5	2.1	0.27	--	--	--	<5	
	01/16/90	--	<0.5	<0.5	<0.5	<0.5	0.08	--	--	--	<5	
	04/16/90	--	<0.5	<0.5	<0.5	<0.5	<1	--	--	--	<5	
	07/25/90	--	<0.5	<0.5	<0.5	<0.5	<1	--	--	--	<5	
	10/16/90	--	<0.5	<0.5	<0.5	<0.5	<1	--	--	--	<5	
	01/17/91	--	<0.5	<0.5	<0.5	<0.5	--	<1	<1	--	<5	
	04/16/91	--	<0.5	<0.5	<0.5	<0.5	--	<1	<1	--	<2	
	09/17/91	--	<0.5	<0.5	<0.5	<0.5	--	<1	<1	--	3	
	12/01/91	--	<0.5	<0.5	<0.5	<0.5	--	<1	<1	--	3.0	
MW-35	10/26/89	--	33	1.1	<0.5	1.4	<0.5	--	--	--	<5	
	01/16/90	--	<0.5	<0.5	<0.5	<0.5	<0.5	--	--	--	<5	
	04/16/90	--	<0.5	<0.5	<0.5	<0.5	<1	--	--	--	<5	
	07/25/90	--	<0.5	<0.5	<0.5	<0.5	<1	--	--	--	<5	
	10/16/90	--	<0.5	<0.5	<0.5	<0.5	<1	--	--	--	<5	
	01/17/91	--	<0.5	<0.5	<0.5	<0.5	--	<1	<1	--	<5	
	04/16/91	--	<0.5	<0.5	<0.5	<0.5	--	<1	<1	--	<5	
	09/17/91	--	<0.5	<0.5	<0.5	<0.5	--	<1	<1	--	2	
	12/01/91	--	<0.5	<0.5	<0.5	<0.5	--	<1	<1	--	3.3	
MW-36	10/26/89	--	330	1.9	8.0	2	2	--	--	--	<5	
	01/16/90	--	95	3.1	<0.5	9.4	0.39	--	--	--	<5	
	04/16/90	--	140	7.8	<0.5	<5.0	3.2	--	--	--	<5	
	07/25/90	--	<0.5	<0.5	3.4	17	4	--	--	--	<5	
	10/16/90	--	8.0	<0.5	<0.5	4.8	8	--				

Table 3
Summary of Groundwater Analytical Data
Total Petroleum Hydrocarbons

Former Unocal Seattle Marketing Terminal
 3001 Elliott Avenue
 Seattle, Washington

Monitoring Well ¹	Date Sampled	LNAPL ²	BTEX (EPA Method 8020 or 8021B) (µg/L)				TPH (EPA Method 418.1) (mg/L)	NWTPH-Gx (mg/L)	NWTPH-D Extended ³ (mg/L)		Dissolved Lead (EPA 6000/7000 Series Method) (µg/L)	
			B	T	E	X		Gasoline C ₇ - C ₁₂	Diesel C ₁₂ - C ₂₄	Heavy Oil >C ₂₄		
OffSite Area RALs			No visible sheen	40	14,300	1,400	4,400	--	1	10	15	50
OffSite Area (continued)												
MW-36 (continued)	03/26/02	ND	1.01	<0.500	<0.500	1.9	--	0.38	1.47/0.794	<0.750/<0.750	--	--
	06/20/02	ND	0.618	<0.500	<0.500	<1.00	--	0.106	1.014/<0.250	<0.750/<0.750	--	--
	09/19/02	Sheen	0.914	<0.500	<0.500	1.85	--	0.307	1.39 ³	<0.750 ³	--	--
	12/13/02	Sheen	<0.500	<0.500	<0.500	1.07	--	0.186	15.5	<0.750	--	--
	03/21/03	Sheen	0.846	<0.500	<0.500	2.4	--	0.398	3.25	<0.750	--	--
	6/19/2003 ⁴	Sheen	0.691	0.508	0.503	2.93	--	0.623 ⁷	6.09	1.27	--	--
	09/18/03	Sheen	<0.500	<0.500	<0.500	1.29	--	0.219	4.87	0.943	--	--
	12/02/03	Sheen	0.538	<0.500	<0.500	1.37	--	0.242	1.97	<0.750	--	--
MW-41	09/18/90	--	--	--	--	--	2	--	--	--	--	<5
	10/16/90	--	<0.5	<0.5	<0.5	<0.5	<1	--	--	--	--	<5
	01/17/91	--	<0.5	<0.5	1.2	3.9	<1	1	<1	--	--	<5
	04/16/91	--	3.5	0.9	4.5	1.4	--	<1	<1	--	--	<2
	09/17/91	--	<0.5	<0.5	<0.5	<0.5	--	<1	4	--	--	<2
	12/10/91	--	<0.5	<0.5	<0.5	<1.00	--	<1	<1	--	--	<3.0
	06/29/98	ND	<0.500	<0.500	<0.500	<1.00	--	<0.0500	<0.250	<0.750	--	--
	12/15/98	ND	<0.500	<0.500	<0.500	<1.00	--	<0.0500	<0.250	<0.750	--	--
	07/01/99	ND	<0.500	<0.500	<0.500	<1.00	--	<0.0500	<0.250	<0.750	--	--
	12/16/99	ND	<0.500	<0.500	<5.00	<1.00	--	<0.0500	<0.250	<0.750	--	--
	06/22/00 ⁵	ND	<0.500	6.55	3.97	35.8	--	0.433	<0.250	<0.750	--	--
	12/22/00	ND	<0.500	<0.500	<0.500	<1.00	--	<0.0500	<0.250	<0.750	--	--
	06/22/01	ND	<0.500	<0.500	<0.500	<1.00	--	<0.0500	<0.250	<0.750	--	--
	12/18/01	ND	<0.500	<2.00	<1.00	<1.50	--	<0.100	<0.250 ¹⁰	<0.750 ¹⁰	--	--
	06/20/02	ND	<0.500	<0.500	<0.500	<1.00	--	<0.0500	<0.250	<0.750	--	--
	12/13/02	ND	<0.500	<0.500	<0.500	<1.00	--	<0.0500	<0.250	<0.750	--	--
MW-42	10/16/90	--	<0.5	<0.5	<0.5	<0.5	<1	--	--	--	--	<5
	01/17/91	--	<0.5	<0.5	<0.5	<0.5	--	<1	<1	--	--	<5
	04/16/91	--	<0.5	<0.5	<0.5	<0.5	--	<1	<1	--	--	<2
	09/17/91	--	<0.5	<0.5	<0.5	<0.5	--	<1	<1	--	--	3
	12/10/91	--	<0.5	<0.5	<0.5	<0.5	--	<1	<1	--	--	<3.0
MW-43	10/16/90	--	2.9	<0.5	17	5.3	<1	--	--	--	--	<5
	01/17/91	--	<0.5	<0.5	<0.5	<0.5	--	<1	<1	--	--	<5
	04/16/91	--	<0.5	<0.5	0.7	0.6	--	<1	<1	--	--	<2
	09/17/91	--	<0.5	<0.5	<0.5	<0.5	--	3	9	--	--	3
	12/10/91	--	<0.5	<0.5	<0.5	<0.5	--	<1	<1	--	--	<3.0
MW-52	06/25/98	ND	<0.500	<0.500	<0.500	<1.00	--	<0.0500	<0.250	<0.750	--	<1.00
	12/15/98	ND	<0.500	<0.500	<0.500	<1.00	--	<0.0500	<0.250	<0.750	--	--
	07/01/99	ND	<0.500	<0.500	<0.500	<1.00	--	<0.0500	0.522/<0.250	<0.750/<0.750	--	--
	12/16/99	ND	<0.500	<0.500	<0.500	<1.00	--	<0.0500	0.250/<0.250	<0.750/<0.750	--	--
	06/22/00	ND	<0.500	<0.500	<0.500	<1.00	--	<0.0500	<0.250	<0.750	--	<2
	12/21/00	ND	<0.500	<0.500	<0.500	<1.00	--	<0.0500	0.257/<0.250	<0.750/<0.750	--	--
	06/22/01	ND	<0.500	<0.500	<0.500	<1.00	--	<0.0500	<0.250	<0.750	--	--
	12/19/01	ND	<0.500	<2.00	<1.00	<1.50	--	<0.100	0.325/<0.250 ¹⁰	<0.750/<0.750 ¹⁰	--	--
	06/20/02	ND	<0.500	<0.500	<0.500	<1.00	--	<0.0500	0.289/<0.250	<0.750/<0.750	--	--
	12/13/02	ND	<0.500	<0.500	<0.500	<1.00	--	<0.0500	<0.250	<0.750	--	--
	12/02/03	ND	<0.500	<0.500	<0.500	<1.00	--	<0.0500	<0.250	<0.750	--	--
MW-67	03/13/98	ND	<0.500	0.658	1.57	3.37	--	0.237	<0.250	<0.750	--	--
	06/24/98	ND	<0.500	1.44	<0.500	<1.00	--	0.0597	<0.250	<0.750	--	<1.00
	09/03/98	ND	<1.00	<0.500	0.913	<1.00	--	0.0661	0.287	<0.750	--	<2
	12/14/98	ND	<0.800	<2.00	2.44	4.87	--	0.432	0.813/0.328	<0.750/<0.750	--	--
	03/24/99	ND	4.84	<0.500	<0.500	<1.00	--	0.158	0.566/<0.250	<0.750/<0.750	--	--
	07/01/99	ND	<4.20	<1.00	2.88	4.66	--	0.341	0.833/0.275	<0.750/<0.750	--	<20.0
	09/29/99	ND	0.554	1.88	0.864	1.55	--	0.239	0.544/<0.250	<0.750/<0.750	--	--
	12/16/99	ND	<8.20	<1.25	1.9	8.65	--	0.561	0.807/<0.250	<0.750/<0.750	--	--
	03/22/00	ND	<0.500	1.71	0.533	1.46	--	0.156	0.651/0.292	<0.750/<0.750	--	--
	06/22/00	ND	4.74	1.02	1.65	4.53	--	0.395	0.951/<0.250	<0.750/<0.750	--	<10.0
	09/15/00	ND	<3.00	<0.500	<0.520	<1.81	--	0.157	0.607/<0.250	<0.750/<0.750	--	--
	12/21/00	ND	7.35	<1.38	<2.04	5.73	--	0.413	0.646/<0.250	<0.750/<0.750	--	--
	03/15/01	ND	<0.500	<0.500	<0.624	<1.77	--	0.165	0.524/<0.250	<0.750/<0.750	--	--
	06/21/01	ND	<0.500	1.21	2.47	2.61	--	0.403	0.479/<0.250	<0.750/<0.750	--	<1.00
	09/25/01	ND	3.45	<0.500	1.46	2.10	--	0.230	0.585/0.295	<0.750/<0.750	--	--
	12/19/01	ND	13.2	<2.00	1.46	2.97	--	1.01	0.760/<0.250 ¹⁰	<0.750/<0.750 ¹⁰	--	--
	03/26/02	ND	3.01	<0.500	0.671	1.09	--	0.178	0.672/<0.250	0.839/<0.750	--	--
	06/19/02	ND	<0.500	<0.500	<0.500	1.21	--	<0.0500	<0.250	<0.750	--	<1.00
	09/19/02	ND	<0.500	<0.500	<0.500	<1.00	--	<0.0500	<0.250 ¹³	<0.750 ¹³	--	--
	12/13/02	ND	<0.500	<0.500	0.751	2.99	--	<0.0500	<0.250	<0.750	--	--
	03/21/03	ND	<0.500	<0.500	0.751	<1.00	--	<0.0500	0.352	1.44	--	--
	06/19/03	ND	<0.500	<0.500	<0.500	<1.00	--	<0.0500	<0.250	<0.750	--	--
	09/18/03	ND	<0.500	<0.500	<0.500	<1.00	--	<0.0500	<0.250	<0.750	--	--
	12/03/03	ND	<0.500	<0.500	<0.500	<1.00	--	<0.0500	<0.250	<0.750	--	--
MW-70	06/25/98	ND	<0.500	<0.500	<0.500	<1.00	--	<0.0500	<0.250	<0.750	--	<1.00
	12/15/98	ND	<0.500	<0.500	<0.500	<1.00	--	<0.0500	0.488/<0.250	<0.750/<0.750	--	--
	07/01/99	ND	<0.500	<0.500	<0.500	<1.00	--	<0.0500	<0.250	<0.750	--	<20.0
	12/16/99	ND	<0.500	<0.500	<0.500	<1.00	--	<0.0500	0.392/<0.250	<0.750/<0.750	--	--
	06/22/00 ⁵	ND	<0.500	1.31	0.610	3.83	--	0.0632	<0.250 ¹³	<0.750 ¹³	--	<1.00
	12/21/00	ND	<0.500	<0.500	<0.500	<1.00	--	<0.0500	<0.250	<0.750	--	--
	06/21/01	ND	<0.500	<0.500	<0.500	<1.00	--	<0.0500	<0.250	<0.750	--	--
	12/19/01	ND	<0.500	<2.00	<1.00	<1.50	--	<0.100	0.372/<0.250 ¹⁰	<0.750/<0.750 ¹⁰	--	--
	06/19/02	ND	<0.500	<0.500	<0.500	<1.00	--	<0.0500	<0.250	<0.750	--	--
	12/13/02	ND	<0.500	<0.500	<0.500	<1.00	--	<0.0500	<0.250	<0.750	--	--
	12/02/03	ND	<0.500	<0.500	<0.500	<1.00	--	<0.0500	<0.250	<0.750	--	--
	12/06/04	ND	<0.500	<0.500	<0.500	<1.00	--	<0.0500	<0.250	<0.750	--	--
MW-71	06/25/98	ND	<0.500	<0.500	<0.500	<1.00	--	<0.0500	<0.250	<0.750	--	<1.00
	12/14/98	ND	<0.500	<0.500	<0.500	<1.00	--	<0.0500	3.77/<0.250	<0.750/<0.750	--	--
	07/01/99	ND	<0.500	<0.500	<0.500	<1.00	--					

Table 3
Summary of Groundwater Analytical Data
Total Petroleum Hydrocarbons

Former Unocal Seattle Marketing Terminal
 3001 Elliott Avenue
 Seattle, Washington

Monitoring Well ¹	Date Sampled	LNAPL ²	BTEX (EPA Method 8020 or 8021B) (µg/L)				TPH (EPA Method 418.1) (mg/L)	NWTPH-Gx (mg/L)	NWTPH-D Extended ³ (mg/L)		Dissolved Lead (EPA 6000/7000 Series Method) (µg/L)
			B	T	E	X		Gasoline C ₇ - C ₁₂	Diesel C ₁₂ - C ₂₄	Heavy Oil >C ₂₄	
								1	10	15	
Offsite Area RALs		No visible sheen	40	14,300	1,400	4,400	--	1	10	15	50
Offsite Area (continued)											
MW-72	03/13/98	ND	<11.0	<3.00	<3.00	<11.0	--	1.30	0.369	<0.750	--
	06/24/98	ND	<11.0	<1.00	<0.500	<2.00	--	0.699	0.286	<0.750	<1.00
	09/03/98	ND	<9.39	<2.50	<2.50	<4.50	--	1.03	3.11	1.78	--
	12/14/98	Sheen	5.45	0.644	1.07	1.68	--	0.196	0.847<0.250	<0.750<0.750	--
	03/24/98	Sheen	4.69	<0.950	<0.950	<3.30	--	0.269	1.740<0.744	1.42<0.750	--
	07/01/99	ND	<2.80	<0.900	<0.500	<2.26	--	0.248	1.05<0.250	<0.750<0.750	<1.00
	09/29/99	Sheen	5.71	2.71	0.68	5.01	--	0.481	1.86<0.424 ³	1.01<0.750 ³	--
	12/16/99	Sheen	<7.40	<1.40	<0.500	6.87	--	0.421	0.905<0.475	<1.43<1.43	--
	03/22/00	ND	2.88	5.40	0.846	6.42	--	0.596	1.400<0.462	<0.750<0.750	--
	06/22/00	ND	5.98	1.11	0.599	2.38	--	0.344	1.11<0.250	<0.750<0.750	<1.00
	09/15/00	ND	1.47	<1.20	<0.525	<5.42	--	0.547	1.350<0.427	<0.750<0.750	--
	12/21/00	ND	5.71	<1.00	<0.500	4.46	--	0.422	0.698<0.250	<0.750<0.750	--
	03/15/01	ND	1.90	<1.06	<0.791	<3.29	--	0.454	1.47<0.250	0.752<0.750	--
	06/21/01	ND	1.08	1.29	<0.500	2.78	--	0.274	0.591<0.250	<0.750<0.750	--
	09/25/01	Sheen	7.98	0.679	1.07	3.24	--	0.695	3.371<35	1.901<942	--
	12/19/01	ND	12.2	<2.00	<1.00	3.21	--	0.835	1.59<0.261 ¹⁰	<0.750<0.750 ¹⁰	--
	03/26/02	Sheen	6.4	0.753	<0.500	3.88	--	0.47	1.05<0.250	<0.750<0.750	--
	06/19/02	ND	10.3	0.722	1.48	4.60	--	0.697	3.19<0.250	<0.750<0.750	--
	09/19/02	Sheen	13.3	0.798	2.29	4.29	--	0.828	0.769 ¹¹	<0.760 ¹¹	--
	12/13/02	Sheen	8.35	0.747	2.27	6.10	--	0.594	4.15	2.94	--
	03/21/03	Sheen	3.2	<0.500	0.909	1.29	--	0.360	0.281	<0.750	--
	06/19/03	Sheen	8.28	0.509	1.79	3.82	--	0.476	1.61	1.25	--
	09/18/03	Sheen	4.54	<0.500	0.931	4.28	--	0.522	1.17	0.775	--
	12/02/03	Sheen	2.26	<0.500	<0.500	2.34	--	0.439	1.20	0.979	--
	03/09/04	Sheen	0.738	<0.500	<0.500	1.31	--	0.133	0.315	<0.750	--
	06/03/04	Sheen	0.656	<0.500	<0.500	<1.00	--	0.195	0.265	<0.750	--
	09/03/04	ND	1.41	<0.500	<0.500	1.72	--	0.274	0.275	<0.750	--
	12/06/04	ND	1.27	<0.500	<0.500	1.47	--	0.238	<0.250	<0.750	--
	03/04/05	ND	1.07	<0.500	<0.500	2.20	--	0.202	0.524	<0.750	--
	06/03/05	ND	1.10	<0.500	<0.500	<1.00	--	0.141	<0.250	<0.750	--
MW-73	03/12/98	ND	<0.500	<0.500	<0.500	<1.00	--	<0.0500	<0.250	<0.750	--
	06/29/98	ND	<0.500	<0.500	<0.500	<1.00	--	<0.0500	<0.250	<0.750	<1.00
	09/03/98	ND	<0.500	<0.500	<0.500	1.30	--	<0.0500	<0.250	<0.750	--
	12/15/98	ND	<0.500	<0.500	<0.500	<1.00	--	<0.0500	0.388<0.250	<0.750<0.750	--
	03/24/99	ND	<0.500	<0.500	<0.500	<1.00	--	<0.0500	0.665<0.250	<0.750<0.750	--
	06/29/99	ND	<0.500	<0.500	<0.500	<1.00	--	<0.0500	0.370<0.250	<0.750<0.750	<1.00
	09/29/99	ND	<0.500	<0.500	<0.500	<1.00	--	<0.0500	0.430<0.250	<0.750<0.750	--
	12/15/99	ND	<0.500	<0.500	<0.500	<1.00	--	<0.0500	0.830<0.250	<0.750<0.750	--
	03/22/00	ND	<0.500	<0.500	<0.500	<1.00	--	<0.0500	0.559<0.250	<0.750<0.750	--
	06/22/00	ND	<0.500	<0.500	<0.500	<1.00	--	0.0737	0.407<0.250	<0.750<0.750	<1.00
	09/14/00	ND	<0.500	<0.500	<0.500	<1.00	--	<0.0500	0.298<0.250	<0.750<0.750	--
	12/22/00	ND	<0.500	<0.500	<0.500	<1.00	--	<0.0500	<0.250	<0.750	--
	03/15/01	ND	<0.500	<0.500	<0.500	<1.00	--	<0.0500	<0.250	<0.750	--
	06/22/01	ND	<0.500	<0.500	<0.500	<1.00	--	<0.0500	<0.250	<0.750	--
	09/25/01	ND	<0.500	<0.500	<0.500	<1.00	--	<0.0500	<0.250	<0.750	--
	12/18/01	ND	<0.500	<2.00	<1.00	<1.50	--	<0.100	0.693<0.250 ¹⁰	<0.750<0.750 ¹⁰	--
	03/26/02	ND	<0.500	<0.500	<0.500	<1.00	--	<0.0500	0.618<0.250	<0.750<0.750	--
	06/20/02	ND	<0.500	<0.500	<0.500	<1.00	--	<0.0500	0.287<0.250	<0.750<0.750	<1.00
MW-74	03/12/98	ND	<0.500	<0.500	<0.500	<1.00	--	<0.0500	<0.250	<0.750	--
	06/29/98	ND	<0.500	<0.500	<0.500	<1.00	--	<0.0500	<0.250	<0.750	1.93
	09/03/98	ND	<0.500	<0.500	<0.500	1.02	--	<0.0500	0.29	1.07	--
	12/15/98	ND	<0.500	<0.500	<0.500	<1.00	--	<0.0500	0.517<0.250	<0.750<0.750	--
	03/24/99	ND	<0.500	<0.500	<0.500	<1.00	--	<0.0500	0.600<0.250	0.993<0.750	--
	06/29/99	ND	<0.500	<0.500	<0.500	<1.00	--	<0.0500	0.251<0.250	<0.750<0.750	<1.00
	09/29/99	ND	<0.500	<0.500	<0.500	<1.00	--	<0.0500	0.462<0.250	<0.750<0.750	--
	12/15/99	ND	<0.500	<0.500	<0.500	<1.00	--	<0.0500	0.659<0.250	<0.750<0.750	--
	03/22/00	ND	<0.500	<0.500	<0.500	<1.00	--	<0.0500	0.500<0.250	0.923<0.750	--
	06/22/00	ND	<0.500	<0.500	<0.500	<1.00	--	<0.0500	<0.234	<0.748	<1.00
	09/14/00	ND	<0.500	<0.500	<0.500	<1.00	--	<0.0500	<0.250	<0.750	--
	12/22/00	ND	<0.500	<0.500	<0.500	<1.00	--	<0.0500	<0.250	<0.750	--
	03/15/01	ND	<0.500	<0.500	<0.500	<1.00	--	<0.0500	0.273<0.250	0.863<0.750	--
	06/22/01	ND	<0.500	<0.500	<0.500	<1.00	--	<0.0500	0.505<0.250	<0.750<0.750	--
	09/25/01	ND	<0.500	<0.500	<0.500	<1.00	--	<0.0500	<0.250	<0.750	--
	12/18/01	ND	<0.500	<2.00	<1.00	<1.50	--	<0.100	1.06<0.250 ¹⁰	1.11<0.750 ¹⁰	--
	03/26/02	ND	<0.500	<0.500	<0.500	<1.00	--	<0.0500	0.430<0.250	<0.750<0.750	--
	06/20/02	ND	<0.500	<0.500	<0.500	<1.00	--	<0.0500	0.305<0.250	<0.750<0.750	<1.00
MW-75	03/12/98	ND	<0.500	<0.500	<0.500	<1.00	--	<0.0500	<0.250	<0.750	--
	06/29/98	ND	<0.500	<0.500	<0.500	<1.00	--	<0.0500	<0.250	<0.750	<1.00
	09/03/98	ND	<0.500	<0.500	<0.500	<1.00	--	<0.0500	<0.250	<0.750	--
	12/15/98	ND	<0.500	<0.500	<0.500	1.33	--	<0.0500	<0.250	<0.750	--
	03/24/99	ND	<0.500	<0.500	<0.500	<1.00	--	<0.0500	<0.250	<0.750	--
	06/29/99	ND	<0.500	<0.500	<0.500	<1.00	--	<0.0500	<0.250	<0.750	<1.00
	09/29/99	ND	<0.500	<0.500	<0.500	<1.00	--	<0.0500	<0.250<0.250	<0.750<0.750	--
	12/15/99	ND	<0.500	<0.500	<0.500	<1.00	--	<0.0500	<0.250	<0.750	--
	03/22/00	ND	<0.500	<0.500	<0.500	<1.00	--	<0.0500	<0.250	<0.750	--
	06/22/00	ND	<0.500	<0.500	<0.500	<1.00	--	<0.0500	<0.239	<0.744	<1.00
	09/14/00	ND	<0.500	<0.500	<0.500	<1.00	--	<0.0500	<0.250	<0.750	--
	12/22/00	ND	<0.500	<0.500	<0.500	<1.00	--	<0.0500	<0.250	<0.750	--
	03/15/01	ND	<0.500	<0.500	<0.500	<1.00	--	<0.0500	<0.250	<0.750	--
	06/22/01	ND	<0.500	<0.500	<0.500	<1.00	--	<0.0500	<0.250	<0.750	<1.00
	09/25/01	ND	<0.500	<0.500	<0.500	<1.00	--	<0.0500	<0.250	<0.750	--
	12/18/01	ND	<0.500	<2.00	<1.00	<1.50	--	<0.100	<0.250 ¹⁰	<0.760 ¹⁰	--
	03/26/02	ND	<0.500	<0.500	<0.500	<1.00	--	<0.0500	<0.250	<0.750	--
	06/20/02	ND	<0.500	<0.500	<0.500	<1.00	--	<0.0500	<0.250	<0.750	<1.00
MW-7											

Table 3
Summary of Groundwater Analytical Data
Total Petroleum Hydrocarbons

Former Unocal Seattle Marketing Terminal
 3001 Elliott Avenue
 Seattle, Washington

Monitoring Well ¹	Date Sampled	LNAPL ²	BTEX (EPA Method 8020 or 8021B) (µg/L)				TPH (EPA Method 418.1) (mg/L)	NWTPH-Gx (mg/L)		NWTPH-D Extended ³ (mg/L)		Dissolved Lead (EPA 6000/7000 Series Method) (µg/L)
			B	T	E	X		Gasoline C ₇ - C ₁₂	Diesel C ₁₂ - C ₂₄	Heavy Oil >C ₂₄		
			40	14,300	1,400	4,400		1	10	15	50	
OffSite Area RALs		No visible sheen										
OffSite Area (continued)												
MW-200	03/08/07	Sheen	2.80	0.5	3.7	4	--	0.39	0.46	<0.095	--	
	06/07/07	ND	2.4	0.6	2.1	2.5	--	0.250	0.310	<0.095	<0.037	
Duplicate	09/26/07	ND	1.6	<0.5	0.9	<1.5	--	0.230	0.270	<0.100	<0.047	
	09/26/07	ND	1.7	<0.5	0.8	<1.5	--	0.230	0.310	0.120	<0.047	
	11/28/07	ND	2.0	<0.5	1.2	2.1	--	0.250	0.330	<0.100	0.064	
	02/13/08	ND	3.44	<0.500	1.19	1.79	--	0.497	<0.236	<0.472	<1.00	
	05/13/08	ND	2.70	<0.500	1.15	2.07	--	0.426	<0.240	<0.481	<1.00	
	09/03/08	ND	<0.500	0.883	1.46	<1.00	--	0.337	<0.236	<0.472	<1.00	
	12/04/08	ND	3.19	<0.500	0.975	2.01	--	0.427	<0.238	<0.476	<1.00	
	02/18/09	ND	2.54	<0.500	0.619	1.14	--	0.355	<0.250	<0.500	<1.00	
	05/13/09	ND	3.43	<0.500	1.12	1.91	--	0.513	<0.278	<0.556	<1.00	
	09/11/09	ND	<0.500	<0.500	0.52	<1.00	--	0.360	<0.248	<0.495	<2.0	
	04/14/10	ND	<0.50	<0.50	0.54	<2.0	--	0.35	0.31	<0.25	<2.0	
	09/22/10	ND	<0.50	<0.50	0.56	1.2	--	0.43	0.56	<0.25	<2.0	
	04/28/11	ND	6.2	<0.50	0.59	1.5	--	0.39	--	--	<2.0	
	04/28/11	ND	--	--	--	--	--	--	0.33	<0.24	--	
	09/22/11	ND	6.7 ¹⁸	<0.50 ¹⁸	0.83 ¹⁸	1.9 ¹⁸	--	0.27	0.39 ¹⁷	<0.24	--	
	9/22/11 ^D	ND	5.0	<0.50	0.65	1.4	--	0.24	0.37 ¹⁷	<0.24	--	
	04/18/12	ND	3.7	<0.50	0.73	1.4	--	0.20	0.27 ¹⁷	<0.24	--	
	10/11/12	ND	<0.50	0.75 ²¹	<0.50	<0.50	--	0.39	0.30 ^{17,19,20}	<0.24	--	
	04/25/13	ND	6.5	<0.5	1.1	2.1	--	0.35	0.120	<0.068	--	
	09/19/13	ND	2.3	<0.5	<0.5	<1.5	--	0.11	0.160	<0.068	--	
MW-201	03/08/07	Sheen	0.50	<0.5	<0.5	<1.5	--	0.076	0.51	0.18	--	
	06/07/07	ND	0.50	<0.5	<0.5	<1.5	--	0.08	0.53	0.17	0.1	
Duplicate	06/07/07	ND	0.60	<0.5	<0.5	<1.5	--	0.069	0.39	0.13	--	
	09/27/07	Sheen	<0.5	<0.5	<0.5	<1.5	--	0.076	0.810	0.470	0.080	
	11/27/07	ND	0.6	<0.5	<0.5	<1.5	--	0.065	0.380	0.150	0.098	
	02/12/08	ND	0.813	<0.500	<0.500	<1.00	--	0.111	<0.243	<0.485	<1.00	
	05/14/08	Sheen	0.616	<0.500	<0.500	<1.00	--	0.110	<0.236	<0.472	<1.00	
	09/05/08	ND	<0.500	0.517	<0.500	<1.00	--	0.153	<0.238	<0.476	<1.00	
	12/05/08	ND	2.24	0.511	<0.500	1.87	--	0.323	<0.248	<0.495	<1.00	
	02/17/09	ND	0.552	<0.500	<0.500	<1.00	--	0.0887	<0.263	<0.526	<1.00	
	05/13/09	ND	2.42	<0.500	<0.500	1.76	--	0.372	<0.250	<0.500	<1.00	
	09/11/09	ND	<0.500	<0.500	<0.500	1.4	--	0.43	<0.248	<0.495	<2.0	
	04/14/10	ND	<0.50	<0.50	<0.50	<2.0	--	0.15	0.17	<0.25	<2.0	
	09/22/10	ND	<0.50	<0.50	<0.50	1.1	--	0.27	0.47	<0.25	<2.0	
	04/26/11	ND	1.6	<0.50	<0.50	<1.0	--	0.18	--	--	<2.0	
	09/22/11	ND	3.6	<0.50	<0.50	1.4	--	0.22	0.33 ¹⁷	<0.24	--	
	04/18/12	ND	1.8	<0.50	<0.50	<1.0	--	0.14	0.29 ¹⁷	<0.24	--	
	10/11/12	ND	<0.50	0.61 ²¹	<0.50	0.81	--	0.37	0.28 ^{17,19,20}	<0.24	--	
	04/25/13	ND	1.7	0.9	<0.5	<1.5	--	0.14	0.049	<0.067	--	
	09/19/13	ND	1.8	<0.5	<0.5	<1.5	--	0.13	0.075	<0.067	--	
MW-202	03/08/07	ND	0.60	<0.5	<0.5	<1.5	--	0.16	0.18	<0.095	--	
	06/07/07	ND	<0.5	<2.0 ¹⁶	0.9	<1.5	--	0.072	0.150	<0.095	0.19	
	09/27/07	ND	<0.5	<0.5	<0.5	<1.5	--	0.110	0.380	0.360	<0.24	
	11/26/07	ND	<0.5	<0.5	0.8	<1.5	--	0.100	0.290	0.120	0.37	
	02/12/08	ND	<0.500	<0.500	0.751	<1.00	--	0.249	<0.240	<0.481	<1.00	
	05/13/08	ND	<0.500	<0.500	0.620	<1.00	--	0.188	<0.236	<0.472	<1.00	
	09/04/08	ND	<0.500	<0.500	1.55	<1.00	--	0.135	<0.238	<0.476	<1.00	
	12/04/08	ND	<0.500	<0.500	1.34	<1.00	--	0.132	<0.245	<0.490	<1.00	
	02/18/09	ND	<0.500	<0.500	0.583	<1.00	--	0.314	<0.245	<0.490	<1.00	
	05/13/09	ND	<0.500	<0.500	<0.500	<1.00	--	0.233	<0.243	<0.485	<1.00	
	09/11/09	ND	<0.500	<0.500	<0.500	<1.00	--	0.120	<0.245	<0.490	<2.0	
	04/14/10	ND	<0.50	<0.50	<0.50	<2.0	--	0.10	<0.12	<0.25	<2.0	
	09/22/10	ND	<0.50	<0.50	<0.50	<2.0	--	0.090	<0.12	<0.25	<2.0	
	04/27/11	ND	<0.50	<0.50	<0.50	<1.0	--	0.072	--	--	<2.0	
	04/28/11	ND	--	--	--	--	--	--	<0.12	<0.24	--	
	09/21/11	ND	<0.50	<0.50	<0.50	<1.0	--	<0.050	0.18 ¹⁷	<0.24	--	
	04/18/12	ND	<0.50	<0.50	<0.50	<1.0	--	0.074	0.24 ¹⁷	<0.24	--	
	10/11/12	ND	<0.50	<0.50	<0.50	<0.50	--	0.100	0.19 ^{17,19,20}	<0.24	--	
	04/25/13	ND	<0.5	<0.5	<0.5	<1.5	--	<0.050	<0.031	<0.073	--	
	09/19/13	ND	<0.5	<0.5	<0.5	<1.5	--	<0.050	<0.030	<0.069	--	
MW-203	03/08/07	ND	<0.5	<0.5	<0.5	<1.5	--	<0.048	0.32	<0.095	--	
	06/07/07	ND	<0.5	<0.5	<0.5	<1.5	--	<0.0500	0.150	<0.097	0.045	
	09/26/07	ND	<0.5	<0.5	<0.5	<1.5	--	<0.0500	0.400	0.270	<0.047	
	11/27/07	ND	<0.5	<0.5	<0.5	<1.5	--	<0.050	0.290	<0.100	0.058	
	02/12/08	ND	<0.500	<0.500	<0.500	<1.00	--	<0.050	<0.240	<0.481	<1.00	
Duplicate	02/12/08	ND	<0.500	<0.500	<0.500	<1.00	--	<0.050	<0.236	<0.472	<1.00	
	05/14/08	ND	<0.500	<0.500	<0.500	<1.00	--	<0.050	<0.243	<0.485	<1.00	
Duplicate	05/14/08	ND	<0.500	<0.500	<0.500	<1.00	--	<0.050	--	--	--	
	09/03/08	ND	<0.500	<0.500	<0.500	<1.00	--	<0.050	<0.236	<0.472	<1.00	
	12/04/08	ND	<0.500	<0.500	<0.500	<1.00	--	<0.050	<0.240	<0.481	<1.00	
	02/17/09	ND	<0.500	<0.500	<0.500	<1.00	--	<0.050	<0.236	<0.472	<1.00	
	05/13/09	ND	<0.500	<0.500	<0.500	<1.00	--	<0.050	<0.243	<0.485	<1.00	
	09/11/09	ND	<0.500	<0.500	<1.00	<1.00	--	0.082	<0.248	<0.495	<2.0	
	04/14/10	ND	<0.50	<0.50	<0.50	<2.0	--	<0.050	<0.12	<0.25	<2.0	
	09/22/10	ND	<0.50	<0.50	<0.50	<2.0	--	0.058	<0.12	<0.24	<2.0	
	04/27/11	ND	<0.50	<0.50	<0.50	<1.0	--	<0.050	--	--	<2.0	
	04/28/11	ND	--	--	--	--	--	--	<0.12	<0.24	--	
	09/21/11	ND	<0.50	<0.50	<0.50	<1.0	--	<0.050	<0.12	<0.25	--	
	04/18/12	ND	<0.50	<0.50	<0.50	<1.0	--	<0.050	0.14 ¹⁷	<0.24	--	
	10/11/12	ND	<0.50	<0.50	<0.50	<0.50	--	<0.025	0.22 ^{17,19,20}	<0.24	--	
	04/25/13	ND	<0.5	<0.5	<0.5	<1.5	--	<0.050	<0.031	<0.072	--	
	09/19/13	ND	<0.5	<0.5	<0.5	<1.5	--	<0.050	<0.029	<0.068	--	

Table 3
Summary of Groundwater Analytical Data
Total Petroleum Hydrocarbons

Former Unocal Seattle Marketing Terminal
 3001 Elliott Avenue
 Seattle, Washington

Monitoring Well ¹	Date Sampled	LNAPL ²	BTEX (EPA Method 8020 or 8021B) (µg/L)				TPH (EPA Method 418.1) (mg/L)	NWTPH-Gx (mg/L)			Dissolved Lead (EPA 6000/7000 Series Method) (µg/L)	
			B	T	E	X		Gasoline C ₇ - C ₁₂	NWTPH-D Extended ³ (mg/L)			
									Diesel C ₁₂ - C ₂₄	Heavy Oil >C ₂₄		
MW-204	03/08/07	Sheen	1.00	0.9	<0.5	<1.5	--	0.47	0.89	0.14	--	
	06/07/07	ND	1.40	1.8	<0.5	2.6	--	0.670	1.400	0.170	<0.037	
	09/28/07	ND	0.70	0.9	<0.5	1.6	--	0.640	1.000	0.260	<0.24	
	11/27/07	ND	0.9	0.8	<0.5	<5.0 ¹⁶	--	0.670	0.700	0.160	<0.047	
	02/12/08	ND	1.76	1.09	<0.500	2.12	--	0.713	<0.240	<0.481	<1.00	
	05/14/08	ND	1.32	1.71	<0.500	4.17	--	0.782	0.310	0.784	<1.00	
	09/03/08	ND	4.42	1.06	3.07	1.47	--	1.070	0.384	<0.476	<1.00	
	10/01/08	ND	--	--	--	--	--	0.796	--	--	--	
	12/04/08	ND	1.45	1.20	1.05	4.22	--	0.869	0.291	<0.495	<1.00	
	02/17/09	ND	1.48	1.32	1.82	7.50	--	1.060	0.341	<0.500	<1.00	
	Duplicate	02/17/09	ND	1.54	1.30	1.81	7.45	--	1.120	0.332	<0.556	<1.00
	Duplicate	05/13/09	ND	1.93	1.55	1.86	4.79	--	1.190	0.593	<0.500	<1.00
	Duplicate	05/13/09	ND	1.82	1.58	1.88	7.70	--	1.230	0.553	<0.556	<1.00
	Duplicate	09/11/09	ND	<0.500	1.10	<0.500	1.8	--	1.200	0.396	<0.495	<2.0
	Duplicate	09/11/09	ND	<0.500	1.10	<0.500	1.8	--	1.100	0.393	<0.495	<2.0
	Duplicate	04/14/10	ND	1.1	2.1	<0.50	3.6	--	1.5	1.2	0.84	<2.0
	Duplicate	04/14/10	ND	1.1	2.1	<0.50	3.7	--	1.5	1.1	<0.25	<2.0
	Duplicate	09/22/10	ND	<0.50	1.5	<0.50	3.2	--	1.3	1.5	<0.25	<2.0
	Duplicate	04/26/11	ND	1.6	1.5	<0.50	3.9	--	0.71	--	--	<2.0
	Duplicate	04/26/11	ND	1.9	1.7	<0.50	5.0	--	1.0	--	--	<2.0
	Duplicate	04/28/11	ND	--	--	--	--	--	0.69	<0.24	--	--
	Duplicate	04/28/11	ND	--	--	--	--	--	0.58	<0.24	--	--
	Duplicate	09/22/11	ND	1.7	1.6	<0.50	6.1	--	0.92	0.88 ¹⁷	<0.25	--
	Duplicate	09/22/11	ND	1.7	1.8	<0.50	6.5	--	0.92	0.65 ¹⁷	<0.24	--
	MW-204-NEAR	09/22/11	ND	1.7	1.7	<0.50	6.3	--	0.94	0.91 ¹⁷	<0.25	--
	Duplicate	04/18/12	ND	1.6	1.7	<0.50	4.1	--	0.69	1.2 ¹⁷	0.64 ¹⁷	--
	Duplicate	04/18/12 ²	ND	2.0	1.7	<0.50	5.3	--	0.87	1.2 ¹⁷	1.4 ¹⁷	--
	MW-204-NEAR	04/18/12	ND	2.0	1.8	<0.50	5.3	--	0.90	1.2 ¹⁷	1.6 ¹⁷	--
	Duplicate	04/18/12 ²	ND	2.0	1.8	<0.50	5.3	--	0.90	1.3 ¹⁷	2.1 ¹⁷	--
	Duplicate	10/12/12	ND	<0.50	1.3	<0.50	2.3	--	0.95	0.6 ^{17,19,20}	<0.24	--
	Duplicate	10/12/12	ND	<0.50	1.2	<0.50	2.3	--	0.62	0.6 ^{17,19,20}	<0.24	--
	MW-204-NEAR	10/12/12	ND	<0.50	1.3	<0.50	2.4	--	0.71	0.5 ^{17,19,20}	<0.24	--
	Duplicate	04/26/13	ND	0.7	2.2	1.6	4.6	--	0.89	0.24	<0.067	--
Duplicate	04/26/13	ND	0.7	2.2	1.7	4.9	--	0.88	0.32	0.077	--	
	09/19/13	ND	1.1	1.1	1.5	3.5	--	0.58	0.31	<0.067	--	
MW-205	03/08/07	ND	<0.5	<0.5	<0.5	<1.5	--	<0.048	0.18	<0.095	--	
	06/07/07	ND	<0.5	<0.5	<0.5	<1.5	--	<0.050	0.098	<0.100	<0.037	
	09/28/07	ND	<0.5	<0.5	<0.5	<1.5	--	<0.050	<0.081	<0.100	<0.047	
	11/27/07	ND	<0.5	<0.5	<0.5	<1.5	--	<0.050	0.120	0.560	<0.047	
	02/12/08	ND	<0.500	<0.500	<0.500	<1.00	--	<0.050	<0.248	0.529	<1.00	
	05/14/08	ND	<0.500	<0.500	<0.500	<1.00	--	<0.050	<0.238	<0.476	<1.00	
	09/03/08	ND	<0.500	<0.500	<0.500	<1.00	--	<0.050	<0.240	<0.481	<1.00	
	12/05/08	ND	<0.500	<0.500	<0.500	<1.00	--	<0.050	<0.236	<0.472	<1.00	
	02/17/09	ND	<0.500	<0.500	<0.500	<1.00	--	<0.050	<0.248	<0.495	<1.00	
	05/13/09	ND	<0.500	<0.500	<0.500	<1.00	--	<0.050	<0.245	<0.490	<1.00	
	09/11/09	ND	<0.500	<0.500	<0.500	<1.00	--	0.1	<0.248	<0.495	<2.0	
	04/14/10	ND	<0.50	<0.50	<0.50	<2.0	--	0.051	<0.12	<0.25	<2.0	
	09/22/10	ND	<0.50	<0.50	<0.50	<2.0	--	0.082	0.15	<0.25	<2.0	
	04/26/11	LNAPL	--	--	--	--	--	--	--	--	--	
	MW-205-NEAR	09/22/11	ND	<0.50	<0.50	<1.0	--	0.07	<0.12	<0.25	--	
	Duplicate	09/22/11	ND	<0.50	<0.50	<1.0	--	<0.050	<0.12	<0.25	--	
	Duplicate	04/18/12	ND	<0.50	<0.50	<1.0	--	<0.050	<0.16 ¹⁷	<0.24	--	
	MW-205-NEAR	04/18/12 ²	ND	<0.50	<0.50	<1.0	--	<0.050	0.25 ¹⁷	0.44 ¹⁷	--	
	Duplicate	04/18/12	ND	<0.50	<0.50	<1.0	--	<0.050	7.4 ¹⁷	4.8 ¹⁷	--	
	Duplicate	10/12/12	ND	<0.50	<0.50	<0.50	--	0.027	0.23 ^{17,19,20}	<0.24	--	
	Duplicate	10/12/12	ND	<0.50	<0.50	<0.50	--	0.035	0.54 ^{17,19,20}	0.34 ¹⁷	--	
MW-205-NEAR	10/12/12	ND	<0.50	<0.50	<0.50	--	0.036	0.30 ^{17,19,20}	<0.24	--		
Duplicate	04/26/13	ND	<0.5	<0.5	<0.5	<1.5	--	<0.050	<0.030	<0.069	--	
Duplicate	09/19/13	ND	<0.5	<0.5	<0.5	<1.5	--	<0.050	<0.029	<0.067	--	
Duplicate	09/19/13	ND	<0.5	<0.5	<0.5	<1.5	--	<0.050	<0.029	<0.067	--	
MW-206	03/08/07	ND	<0.5	<0.5	<0.5	<1.5	--	<0.048	<0.075	<0.094	--	
	06/07/07	ND	<0.5	<0.5	<0.5	<1.5	--	<0.050	<0.076	<0.095	0.078	
	09/27/07	ND	<0.5	<0.5	<0.5	<1.5	--	<0.050	<0.076	<0.095	<0.047	
	11/27/07	ND	<0.5	<0.5	<0.5	<1.5	--	<0.050	<0.077	<0.096	<0.24	
	02/12/08	ND	<0.500	<0.500	<0.500	<1.00	--	<0.050	<0.236	<0.472	<1.00	
	05/13/08	ND	<0.500	<0.500	<0.500	<1.00	--	<0.050	<0.250	<0.505	<1.00	
	09/04/08	ND	<0.500	<0.500	<0.500	<1.00	--	<0.050	<0.240	<0.481	<1.00	
	09/04/08	ND	<0.500	<0.500	<0.500	<1.00	--	<0.050	<0.240	<0.481	<1.00	
	12/04/08	ND	<0.500	<0.500	<0.500	<1.00	--	<0.050	<0.236	<0.472	<1.00	
	12/04/08	ND	<0.500	<0.500	<0.500	<1.00	--	<0.050	<0.236	<0.472	<1.00	
	02/18/09	ND	<0.500	<0.500	<0.500	<1.00	--	<0.050	<0.278	<0.556	<1.00	
	05/12/09	ND	<0.500	<0.500	<0.500	<1.00	--	<0.050	<0.278	<0.556	<1.00	
	09/11/09	ND	<0.500	<0.500	<0.500	<1.00	--	<0.050	<0.248	<0.495	<2.0	
	04/13/10	ND	<0.50	<0.50	<0.50	<2.0	--	<0.050	--	--	--	
	04/14/10	ND	--	--	--	--	--	--	<0.12	<0.24	<2.0	
	09/22/10	ND	<0.50	<0.50	<0.50	<2.0	--	<0.050	<0.12	<0.25	<2.0	
	04/27/11	ND	<0.50	<0.50	<0.50	<1.0	--	<0.050	--	--	<2.0	
	04/28/11	ND	--	--	--	--	--	--	<0.12	<0.24	--	
	09/21/11	ND	<0.50	<0.50	<0.50	<1.0	--	<0.050	<0.12	<0.24	--	
	04/18/12	ND	<0.50	<0.50	<0.50	<1.0	--	<0.050	<0.12	<0.24	--	
	10/11/12	ND	<0.50	<0.50	<0.50	<0.50	--	<0.025	0.16 ^{17,19,20}	<0.24	--	
04/25/13	ND	<0.5	<0.5	<0.5	<1.5	--	<0.050	<0.029	<0.067	--		
09/19/13	ND	<0.5	<0.5	<0.5	<1.5	--	<0.050	<0.029	<0.069	--		

Table 3
Summary of Groundwater Analytical Data
Total Petroleum Hydrocarbons

Former Unocal Seattle Marketing Terminal
 3001 Elliott Avenue
 Seattle, Washington

Monitoring Well ¹	Date Sampled	LNAPL ²	BTEX (EPA Method 8020 or 8021B) (µg/L)				TPH (EPA Method 418.1) (mg/L)	NWTPH-Gx (mg/L)		NWTPH-D Extended ³ (mg/L)		Dissolved Lead (EPA 6000/7000 Series Method) (µg/L)
			B	T	E	X		Gasoline C ₇ - C ₁₂	Diesel C ₁₂ - C ₂₄	Heavy Oil >C ₂₄		
Offsite Area RALs		No visible sheen	40	14,300	1,400	4,400	--	1	10	15	50	
MW-207 (continued)												
Duplicate	03/08/07	ND	<0.5	<0.5	0.9	<1.5	--	<0.048	0.12	<0.095	--	
	03/08/07	ND	<0.5	<0.5	1.1	<1.5	--	<0.048	0.15	<0.095	--	
	06/07/07	ND	<0.5	<0.5	<0.5	<1.5	--	<0.05	<0.077	<0.096	0.11	
	09/27/07	ND	<0.5	<0.5	<0.5	<1.5	--	<0.050	<0.081	<0.10	<0.47	
	11/27/07	ND	<0.5	<0.5	<0.5	<1.5	--	<0.050	<0.076	<0.095	<0.047	
	02/12/08	ND	<0.500	<0.500	<0.500	<1.00	--	<0.050	<0.248	<0.495	<1.00	
	05/13/08	ND	<0.500	<0.500	<0.500	<1.00	--	<0.050	<0.250	<0.500	<1.00	
	09/04/08	ND	<0.500	<0.500	<0.500	<1.00	--	<0.050	<0.238	<0.476	<1.00	
	12/03/08	ND	<0.500	<0.500	<0.500	<1.00	--	<0.050	<0.238	<0.476	<1.00	
	02/18/09	ND	<0.500	<0.500	<0.500	<1.00	--	<0.050	<0.248	<0.495	<1.00	
	05/12/09	ND	<0.500	<0.500	<0.500	<1.00	--	<0.050	<0.250	<0.500	<1.00	
	09/11/09	ND	<0.500	<0.500	<0.500	<1.00	--	<0.050	<0.248	<0.495	<2.0	
	04/14/10	ND	<0.50	<0.50	<0.50	<2.0	--	<0.050	<0.12	<0.24	<2.0	
	09/21/10	ND	<0.50	<0.50	<0.50	<2.0	--	<0.050	<0.12	<0.24	<2.0	
Duplicate	09/21/10	ND	<0.50	<0.50	<0.50	<2.0	--	0.092	<0.12	<0.25	<2.0	
	04/27/11	ND	<0.50	<0.50	<0.50	<1.0	--	<0.050	--	--	<2.0	
	04/28/11	ND	--	--	--	--	--	--	<0.12	<0.24	--	
	09/21/11	ND	<0.50	<0.50	<0.50	<1.0	--	<0.050	<0.12	<0.24	--	
	04/18/12	ND	<0.50	<0.50	<0.50	<1.0	--	<0.050	<0.12	<0.24	--	
	10/11/12	ND	<0.50	<0.50	<0.50	<0.50	--	<0.025	0.15 ^{17,19,20}	<0.24	--	
	04/25/13	ND	<0.5	<0.5	<0.5	<1.5	--	<0.050	<0.029	<0.068	--	
	09/19/13	ND	<0.5	<0.5	<0.5	<1.5	--	<0.050	<0.029	<0.067	--	

Notes:

¹Monitoring well locations are shown in Figure 2.

²LNAPL = light nonaqueous phase liquid.

³For December 2000 through June 2002, samples were first analyzed without the sulfuric acid/silica gel cleanup procedure (first or only result). If analytes were detected, the sulfuric acid/silica gel cleanup procedure was performed (second result). For September 2002 and after, samples obtained from Upper Yard wells were analyzed without the sulfuric acid/silica gel cleanup procedure, and samples obtained from Elliott Avenue and Offsite Area wells were analyzed with the sulfuric acid/silica gel cleanup procedure.

⁴According to the laboratory, the sample chromatogram does not resemble the gasoline standard.

⁵According to the laboratory, sample contains diesel-range hydrocarbons that extend into the hydrocarbon range quantified as gasoline.

⁶Due to an error in the identification of two sets of samples, (MW-64 and Dup 121699), the results from the sampling date of 01/04/00 were not considered reliable. The 12/26/99 results were not reported by the laboratory and a resampling took place.

⁷Due to an extraction anomaly during the silica gel cleanup procedure, a second analytical result is not available for this sample.

⁸After review of field procedures and historic analytical results, the sample appears to have been cross-contaminated in the field or in the laboratory.

⁹BTEX and gasoline-range hydrocarbon analyses were completed outside of the recommended holding time. Results should be qualified as estimated.

¹⁰Samples were extracted 3 or 4 days after expiration of the recommended holding time.

¹¹Results should be considered bias low or estimated due to laboratory QA/QC exception.

¹²MW-30 was not sampled between July 1989 and September 1990 because of the presence of free product.

¹³Due to an extraction anomaly, the surrogate recoveries in the WTPH-D extended analyses were outside the established control limits and the results should be considered a low estimated value, according to the laboratory.

¹⁴The 03/23/99 data for diesel-range hydrocarbons (20.8/14.6 mg/L) for MW-84 appeared anomalous due to field sample handling or laboratory analytical error. The well was resampled on 04/01/99.

¹⁵Due to a lab error, the sample extract evaporated before testing and was not analyzed with the silica gel cleanup.

¹⁶Due to the presence of an interferent near its retention time, the normal reporting limit was not attained for this compound. The presence of or concentration cannot be determined.

¹⁷The chromatographic response resembles a typical fuel pattern.

¹⁸Sample was reanalyzed due to a surrogate failure. The surrogates were within QC limits in the reanalysis.

¹⁹Instrument related QC exceeds the control limits.

²⁰Compound was found in the blank and sample.

²¹The %RDP between the primary and confirmation column/detector is 40%. The lower value has been reported.

µg/L = micrograms per liter mg/L = milligrams per liter ND = not detected RAL = remedial action level -- = not tested

Shaded concentrations are greater than corresponding Remedial Action Levels. Bolded data are for the current reporting period.

NEAR = The sample was collected from the top 12 inches of the water column within the respective monitoring well.

²²= Duplicate of the preceding sample.

**Table 4
Summary of Groundwater Analytical Data
Carcinogenic Polycyclic Aromatic Hydrocarbons**

Former Unocal Seattle Marketing Terminal
3001 Elliott Avenue
Seattle, Washington

OFFSITE AREA		Carcinogenic PAHs ^{2,3} (µg/L)									Noncarcinogenic PAHs ² (µg/L)								
Monitoring Well ¹	Sample Date	Benzo(a)anthracene	Benzo(b)pyrene	Benzo(k)fluoranthene	Benzo(k)fluoranthene	Chrysene	Dibenz(a,h)anthracene	Indeno(1,2,3-cd)pyrene	Total CPAHs ⁴	Acenaphthene	Acenaphthylene	Anthracene	Benzo(g,h,i)perylene	Fluoranthene	Fluorene	Naphthalene	Phenanthrene	Pyrene	
RAL		0.03	0.03	0.03	0.03	0.03	0.03	0.03	NE	NE	NE	NE	NE	NE	NE	NE	NE		
MW-27	12/13/02	0.0282	<0.0100	<0.0100	<0.0100	<0.0100	<0.0100	<0.0100	0.0282	0.398	<0.100	<0.100	<0.100	0.149	<0.100	<0.100	<0.100		
	06/19/03	0.0639	<0.0100	<0.0100	<0.0100	<0.0100	0.0288	0.0232	0.1159	3.46	<0.100	0.226	<0.100	0.963	0.296	0.188	0.357		
	12/03/03	0.0266	<0.0100	<0.0100	<0.0100	0.0195	<0.0100	<0.0100	0.0461	--	--	--	--	--	--	<0.100	--		
	06/03/04	0.0357	<0.0100	<0.0100	<0.0100	0.0276	<0.0100	<0.0100	0.0633	2.66	<0.100	0.178	<0.100	0.962	0.348	0.821	0.299		
	12/06/04	0.0286	<0.0100	<0.0100	<0.0100	0.0190	<0.0100	<0.0100	0.0476	1.57	<0.100	<0.100	<0.100	0.269	<0.100	<0.100	<0.100		
	06/03/05	0.0709	0.0127	0.0157	0.0166	0.0440	<0.0100	<0.0100	0.1499	2.01	<0.100	<0.100	<0.100	0.995	<0.100	<0.100	<0.100		
	12/01/05	0.0921	0.0576	0.0649	0.0393	0.0698	<0.0100	0.0444	0.3681	--	--	--	--	--	--	--	--		
	03/08/07	<0.02	<0.02	<0.02	<0.009	<0.02	<0.02	<0.02	<0.129	--	--	--	--	--	--	--	--		
MW-27R	09/26/07	<0.0098	<0.0098	<0.0098	<0.0098	<0.0098	<0.0098	<0.0098	<0.0098	--	--	--	--	--	0.079 ⁵	--	--		
	11/27/07	<0.010	<0.010	<0.010	<0.010	<0.010	<0.010	<0.010	<0.010	--	--	--	--	--	0.19	--	--		
MW-30	04/26/13	<0.010	<0.010	<0.010	<0.010	<0.010	<0.010	<0.010	<0.010	--	--	--	--	--	--	--	--		
MW-67	06/19/03	0.0769	0.0195	<0.0100	<0.0100	0.0278	0.0849	0.0730	0.2821	1.99	<0.100	0.242	<0.100	0.602	0.106	<0.100	0.229		
	12/03/03	0.0284	0.0101	<0.0100	0.0106	0.0337	<0.0100	<0.0100	0.0828	--	--	--	--	--	--	0.133	--		
	06/03/04	0.0362	<0.0100	<0.0100	0.0132	0.0389	<0.0100	<0.0100	0.0883	1.25	<0.100	0.152	<0.100	0.839	<0.100	<0.100	<0.100		
	12/06/04	0.0273	<0.0100	<0.0100	<0.0100	0.0258	<0.0100	<0.0100	0.0531	0.930	<0.100	<0.100	<0.100	0.342	<0.100	<0.100	<0.100		
	03/04/05	0.0293	0.01	0.01	0.01	0.0221	0.01	0.01	0.0514	0.793	<0.100	0.148	<0.100	0.518	<0.100	<0.100	<0.100		
	06/03/05	0.0323	<0.0100	<0.0100	<0.0100	0.0262	<0.0100	<0.0100	0.0585	0.714	<0.100	<0.100	<0.100	0.816	<0.100	<0.100	<0.100		
MW-76	12/13/02	0.0247	<0.0100	<0.0100	<0.0100	<0.0100	<0.0100	<0.0100	0.0247	<0.100	<0.100	<0.100	<0.100	<0.100	<0.100	<0.100	<0.100		
	06/19/03	0.0824	0.0262	<0.0100	<0.0100	0.0258	0.0718	0.0589	0.2651	0.484	<0.100	<0.100	<0.100	0.628	<0.100	<0.100	<0.100		
	12/03/03	0.0194	<0.0100	0.0107	<0.0100	0.0172	<0.0100	<0.0100	0.0473	--	--	--	--	--	--	<0.100	--		
	06/03/04	<0.0100	<0.0100	0.0104	<0.0100	0.0253	<0.0100	<0.0100	0.0357	<0.100	<0.100	<0.100	<0.100	<0.100	<0.100	<0.100	<0.100		
	12/06/04	<0.0100	<0.0100	<0.0100	<0.0100	<0.0100	<0.0100	<0.0100	<0.0100	<0.100	<0.100	<0.100	<0.100	<0.100	<0.100	<0.100	<0.100		
	06/03/05	0.0725	0.0528	0.0448	0.0452	0.0797	0.0142	0.0267	0.3359	<0.100	<0.100	<0.100	<0.100	0.482	<0.100	<0.100	<0.100		
MW-200	06/07/07	<1	<1	<1	<1	<1	<1	<1	<7	22	<1	<1	<1	<1	6	31	1		
	07/06/07	0.01	<0.0095	<0.0095	<0.0095	<0.0095	<0.0095	<0.0095	0.01	20	<0.30	0.51	<0.0095	0.7	5	24	0.93		
	09/26/07	0.011	<0.011	<0.011	<0.011	<0.011	<0.011	<0.011	0.011	--	--	--	--	--	24 ⁵	--	--		
Duplicate	9/26/07 ⁶	0.011	<0.011	<0.011	<0.011	<0.011	<0.011	<0.011	0.011	--	--	--	--	--	22 ⁵	--	--		
	11/28/07	0.012	<0.010	<0.010	<0.010	<0.010	<0.010	<0.010	0.012	--	--	--	--	--	31	--	--		
	02/13/08	0.0126	<0.00990	<0.00990	<0.00990	0.0137	<0.00990	<0.00990	0.0263	--	--	--	--	--	--	--	--		
	05/13/08	<0.0100	<0.0100	<0.0100	<0.0100	<0.0100	<0.0100	<0.0100	<0.0100	--	--	--	--	--	--	--	--		
(Field-Filtered)	05/13/08	<0.0101	<0.0101	<0.0101	<0.0101	<0.0101	<0.0101	<0.0101	<0.0101	--	--	--	--	--	--	--	--		
	09/03/08	<0.00943	<0.00943	<0.00943	<0.00943	<0.00943	<0.00943	<0.00943	<0.00943	--	--	--	--	--	--	--	--		
(Field-Filtered)	09/03/08	<0.0476	<0.0476	<0.0476	<0.0476	<0.0476	<0.0476	<0.0476	<0.0476	--	--	--	--	--	--	--	--		
	12/04/08	<0.00943	<0.00943	<0.00943	<0.00943	<0.00943	<0.00943	<0.00943	<0.00943	--	--	--	--	--	--	--	--		
(Field-Filtered)	12/04/08	<0.00962	<0.00962	<0.00962	<0.00962	<0.00962	<0.00962	<0.00962	<0.00962	--	--	--	--	--	--	--	--		
	02/18/09	<0.0100	<0.0100	<0.0100	<0.0100	<0.0100	<0.0100	<0.0100	<0.0100	--	--	--	--	--	--	--	--		
(Field-Filtered)	02/18/09	<0.0100	<0.0100	<0.0100	<0.0100	<0.0100	<0.0100	<0.0100	<0.0100	--	--	--	--	--	--	--	--		
	05/13/09	<0.0111	<0.0111	<0.0111	<0.0111	<0.0111	<0.0111	<0.0111	<0.0111	--	--	--	--	--	--	--	--		
(Field-Filtered)	05/13/09	<0.0111	<0.0111	<0.0111	<0.0111	<0.0111	<0.0111	<0.0111	<0.0111	--	--	--	--	--	--	--	--		
	09/11/09	<0.0111	<0.0220	<0.0111	<0.0111	<0.0111	<0.0111	<0.0111	<0.0220	--	--	--	--	--	--	--	--		
(Field-Filtered)	09/11/09	<0.0111	<0.0111	<0.0111	<0.0111	<0.0111	<0.0111	<0.0111	<0.0111	--	--	--	--	--	--	--	--		
	04/14/10	<0.0099	<0.020	<0.0099	<0.0099	<0.0099	<0.0099	<0.0099	<0.020	--	--	--	--	--	--	--	--		
(Field-Filtered)	04/14/10	<0.0099	<0.020	<0.0099	<0.0099	<0.0099	<0.0099	<0.0099	<0.020	--	--	--	--	--	--	--	--		
	09/22/10	0.013	<0.010	<0.010	<0.010	<0.010	<0.010	<0.010	0.013	--	--	--	--	--	--	--	--		
(Field-Filtered)	09/22/10	<0.0099	<0.020	<0.0099	<0.0099	<0.0099	<0.0099	<0.0099	<0.020	--	--	--	--	--	--	--	--		
	04/26/11	<0.094	<0.19	<0.094	<0.094	<0.094	<0.094	<0.094	<0.19	17	0.26	0.77	<0.094	1.3	5.5	13	4.7		
(Filtered)	04/26/11	<0.094	<0.19	<0.094	<0.094	<0.094	<0.094	<0.094	<0.19	13	0.22	0.24	<0.094	<0.094	3.1	11	1.5		
Original	9/22/11 ⁹	<0.0094	<0.019	<0.0094	<0.0094	<0.0094	<0.0094	<0.0094	<0.19	2.5	0.26	0.16	<0.0094	0.043	2.5	0.70	1.1		
Original (Duplicate)	9/22/11 ⁹	0.010	<0.020	<0.0099	<0.0099	<0.0099	<0.0099	<0.0099	0.010	19	0.19	1.1	<0.0099	1.4	6.6	8.50	4.7		
Re-Analysis	9/22/11 ⁷	<0.0094	<0.019	<0.0094	<0.0094	<0.0094	<0.0094	<0.0094	<0.019	2.6	0.25	0.16	<0.0094	0.045	2.6	0.80	1.3		
Original (Filtered)	9/22/11 ⁹	<0.0094	<0.019	<0.0094	<0.0094	<0.0094	<0.0094	<0.0094	<0.019	12	0.12	0.57	<0.0094	0.69	2.8	6.60	2.5		
(Filtered) (Duplicate)	9/22/11 ⁹	<0.0098	<0.020	<0.0098	<0.0098	<0.0098	<0.0098	<0.0098	<0.020	14	0.15	0.57	<0.0098	0.74	3.6	7.00	3.0		
Re-Analysis (Filtered)	9/22/11 ⁷	<0.0094	<0.019	<0.0094	<0.0094	<0.0094	<0.0094	<0.0094	<0.019	15	0.16	0.61	<0.0094	0.76	4.0	6.80	3.5		
	04/18/12	<0.019	<0.0096	<0.019	<0.019	<0.019	<0.019	<0.019	<0.038	24 ^{DL}	0.28	0.94	<0.019	1.4	7.8	18 ^{DL}	5.4		
(Filtered)	04/18/12	<0.019	<0.0096	<0.019	<0.019	<0.019	<0.019	<0.019	<0.038	5.5	0.054	0.046	<0.019	<0.019	0.085	10 ^{DL}	0.036		
	10/11/12	0.01	<0.019	<0.0095	<0.0095	<0.0095	<0.0095	<0.0095	0.01	23	0.23	0.92	<0.0095	1.00	4.4	8.6	4.4		
(Filtered)	10/11/12	<0.0095	<0.019	<0.0095	<0.0095	<0.0095	<0.0095	<0.0095	<0.019	14	0.093	0.07	<0.0095	<0.0095	0.73	5.5	0.0099		
	04/25/13	0.011	<0.010	<0.010	<0.010	<0.010	<												

Table 4
Summary of Groundwater Analytical Data
Carcinogenic Polycyclic Aromatic Hydrocarbons

Former Unocal Seattle Marketing Terminal
 3001 Elliott Avenue
 Seattle, Washington

OFFSITE AREA		Carcinogenic PAHs ^{2,3} (µg/L)								Noncarcinogenic PAHs ² (µg/L)								
Monitoring Well ¹	Sample Date	Benzo(a)anthracene	Benzo(b)pyrene	Benzo(k)fluoranthene	Benzo(e)fluoranthene	Chrysene	Dibenz(a,h)anthracene	Indeno(1,2,3-cd)pyrene	Total CPAHs ⁴	Acenaphthene	Acenaphthylene	Anthracene	Benzo(g,h,i)perylene	Fluoranthene	Fluorene	Naphthalene	Phenanthrene	Pyrene
RAL		0.03	0.03	0.03	0.03	0.03	0.03	0.03	NE	NE	NE	NE	NE	NE	NE	NE	NE	
MW-201	06/07/07	<1	<1	<1	<1	<1	<1	<1	<1	6	<1	<1	<1	<1	2	1	<1	<1
	07/06/07	0.027	0.014	0.017	<0.0096	0.02	<0.0096	<0.0096	0.078	6.7	<0.10	0.52	<0.0096	0.83	2	2.6	0.3	0.72
	09/27/07	0.018	<0.011	<0.011	<0.011	0.027	<0.011	<0.011	0.045	--	--	--	--	--	--	2.3 ⁵	--	--
	11/27/07	0.016	<0.0095	<0.0095	<0.0095	0.023	<0.0095	<0.0095	0.039	--	--	--	--	--	--	0.99	--	--
	02/12/08	0.0179	0.0584	<0.0490	<0.0490	0.0210	<0.00980	<0.00980	0.0973	--	--	--	--	--	--	--	--	--
	05/14/08	0.051	<0.0472	<0.0472	<0.0472	0.0756	<0.0472	<0.0472	0.1266	--	--	--	--	--	--	--	--	--
(Field-Filtered)	05/14/08	<0.00952	<0.00952	<0.00952	<0.00952	<0.00952	<0.00952	<0.00952	<0.00952	--	--	--	--	--	--	--	--	--
	09/05/08	0.0243	<0.00962	<0.00962	<0.00962	0.0175	<0.00962	<0.00962	0.0418	--	--	--	--	--	--	--	--	--
(Field-Filtered)	09/05/08	<0.00962	<0.00962	<0.00962	<0.00962	<0.00962	<0.00962	<0.00962	<0.00962	--	--	--	--	--	--	--	--	--
	12/05/08	0.0247	<0.00980	<0.00980	<0.00980	0.0268	<0.00980	<0.00980	0.0515	--	--	--	--	--	--	--	--	--
(Field-Filtered)	12/05/08	<0.00971	<0.00971	<0.00971	<0.00971	<0.00971	<0.00971	<0.00971	<0.00971	--	--	--	--	--	--	--	--	--
	02/17/09	<0.00990	<0.00990	<0.00990	<0.00990	<0.00990	<0.00990	<0.00990	<0.00990	--	--	--	--	--	--	--	--	--
(Field-Filtered)	02/17/09	<0.0105	<0.0105	<0.0105	<0.0105	<0.0105	<0.0105	<0.0105	<0.0105	--	--	--	--	--	--	--	--	--
	05/13/09	0.0129	<0.0100	<0.0100	<0.0100	0.0191	<0.0100	<0.0100	0.0320	--	--	--	--	--	--	--	--	--
(Field-Filtered)	05/13/09	<0.0111	<0.0111	<0.0111	<0.0111	<0.0111	<0.0111	<0.0111	<0.0111	--	--	--	--	--	--	--	--	--
	09/11/09	0.021	<0.0200	<0.0100	<0.0100	0.025	<0.0100	<0.0100	0.0460	--	--	--	--	--	--	--	--	--
(Field-Filtered)	09/11/09	<0.0100	<0.0220	<0.0100	<0.0100	<0.0100	<0.0100	<0.0100	<0.0220	--	--	--	--	--	--	--	--	--
	04/14/10	0.014	<0.020	<0.0099	<0.0099	0.019	<0.0099	<0.0099	0.033	--	--	--	--	--	--	--	--	--
(Field-Filtered)	04/14/10	<0.0099	<0.020	<0.0099	<0.0099	<0.0099	<0.0099	<0.0099	<0.020	--	--	--	--	--	--	--	--	--
	09/22/10	0.026	<0.020	<0.0099	<0.0099	0.030	<0.0099	<0.0099	0.056	--	--	--	--	--	--	--	--	--
(Field-Filtered)	09/22/10	<0.0098	<0.020	<0.0098	<0.0098	<0.0098	<0.0098	<0.0098	<0.020	--	--	--	--	--	--	--	--	--
	04/26/11	<0.094	<0.19	<0.094	<0.094	<0.094	<0.094	<0.094	<0.19	7.3	0.10	0.41	<0.094	1.2	1.2	0.25	0.50	0.97
(Filtered)	04/26/11	<0.094	<0.19	<0.094	<0.094	<0.094	<0.094	<0.094	<0.19	5.5	0.12	<0.094	<0.094	<0.094	0.59	0.22	<0.094	<0.094
Original	9/22/11 ^{9,9}	<0.094	<0.19	<0.094	<0.094	<0.094	<0.094	<0.094	<0.19	8.3	0.10	0.80	<0.094	1.5	1.8	0.40	0.94	1.3
Original (Filtered)	9/22/11 ⁹	0.014	<0.019	<0.0094	<0.0094	0.014	<0.0094	<0.0094	0.028	6.3	0.077	0.37	<0.0094	0.63	1.1	0.33	0.55	0.52
Re-Analysis (Filtered)	9/22/11 ⁷	0.017	<0.019	<0.0094	<0.0094	0.017	<0.0094	<0.0094	0.032	7.9	0.072	0.47	<0.0094	0.82	1.3	0.48	0.74	0.66
	04/18/12	0.025	<0.0096	<0.019	<0.019	0.021	<0.019	<0.019	0.046	8.2	0.11	0.44	<0.019	1.1	1.3	0.2	0.51	0.85
(Filtered)	04/18/12	<0.019	<0.0096	<0.019	<0.019	<0.019	<0.019	<0.019	<0.038	1.4	0.022	0.054	<0.019	<0.019	<0.019	0.098	<0.019	<0.019
	10/11/12	0.029	<0.019	<0.0095	<0.0095	0.027	<0.0095	<0.0095	0.056	9.7	0.11	0.6	<0.0095	1.1	0.92	0.27	0.53	1.0
(Filtered)	10/11/12	<0.019	<0.038	<0.019	<0.019	<0.019	<0.019	<0.019	<0.038	3.9	0.043	0.12	<0.019	<0.019	0.12	0.19	<0.019	<0.019
	04/25/13	0.022	<0.010	<0.010	<0.010	0.026	<0.010	<0.010	0.048	--	--	--	--	--	--	--	--	--
	09/19/13	0.020	<0.010	<0.010	<0.010	0.027	<0.010	<0.010	<0.010	--	--	--	--	--	--	--	--	--
MW-202	06/07/07	<1	<1	<1	<1	<1	<1	<1	<7	2	<1	<1	<1	1	<1	<1	2	1
	07/06/07	0.05	0.014	0.016	<0.0097	0.049	<0.0097	<0.0097	0.129	0.27	<0.025	0.22	<0.0097	0.66	0.073	0.27	0.15	0.53
	09/27/07	0.042	<0.010	<0.010	<0.010	0.040	<0.010	<0.010	0.082	--	--	--	--	--	--	0.18 ⁵	--	--
(Field-Filtered)	11/26/07	0.043	<0.010	<0.010	<0.010	0.036	<0.010	<0.010	0.079	--	--	--	--	--	--	<0.010	--	--
	11/26/07	<0.011	<0.011	<0.011	<0.011	<0.011	<0.011	<0.011	<0.011	--	--	--	--	--	--	0.057	--	--
	02/12/08	0.0457	<0.00990	<0.00990	0.0184	0.0444	<0.00990	<0.00990	0.1085	--	--	--	--	--	--	--	--	--
(Field-Filtered)	02/12/08	<0.00980	<0.00980	<0.00980	<0.00980	<0.00980	<0.00980	<0.00980	<0.00980	--	--	--	--	--	--	--	--	--
	05/13/08	0.0406	<0.00943	0.0116	0.0149	0.0432	<0.00943	<0.00943	0.1103	--	--	--	--	--	--	--	--	--
(Field-Filtered)	05/13/08	<0.0101	<0.0101	<0.0101	<0.0101	<0.0101	<0.0101	<0.0101	<0.0101	--	--	--	--	--	--	--	--	--
	09/04/08	0.0502	<0.00962	<0.00962	<0.00962	0.0482	<0.00962	<0.00962	0.0984	--	--	--	--	--	--	--	--	--
(Field-Filtered)	09/04/08	<0.00971	<0.00971	<0.00971	<0.00971	<0.00971	<0.00971	<0.00971	<0.00971	--	--	--	--	--	--	--	--	--
	12/04/08	0.0286	<0.0100	<0.0100	<0.0100	0.0308	<0.0100	<0.0100	0.0594	--	--	--	--	--	--	--	--	--
(Field-Filtered)	12/04/08	<0.0100	<0.0100	<0.0100	<0.0100	<0.0100	<0.0100	<0.0100	<0.0100	--	--	--	--	--	--	--	--	--
	02/18/09	0.0181	<0.00980	<0.00980	<0.00980	0.0222	<0.00980	<0.00980	0.0403	--	--	--	--	--	--	--	--	--
(Field-Filtered)	02/18/09	<0.0100	<0.0100	<0.0100	<0.0100	<0.0100	<0.0100	<0.0100	<0.0100	--	--	--	--	--	--	--	--	--
	05/13/09	0.0146	<0.00943	<0.00943	<0.00943	0.0160	<0.00943	<0.00943	0.0306	--	--	--	--	--	--	--	--	--
(Field-Filtered)	05/13/09	<0.00952	<0.00952	<0.00952	<0.00952	<0.00952	<0.00952	<0.00952	<0.00952	--	--	--	--	--	--	--	--	--
	09/11/09	0.0490	<0.0200	0.0110	0.0470	<0.0100	<0.0100	<0.0100	0.1070	--	--	--	--	--	--	--	--	--
(Field-Filtered)	09/11/09	<0.0100	<0.0200	<0.0100	<0.0100	<0.0100	<0.0100	<0.0100	<0.0200	--	--	--	--	--	--	--	--	--
	04/14/10	0.013	<0.020	<0.0099	<0.0099	0.013	<0.0099	<0.0099	0.026	--	--	--	--	--	--	--	--	--
(Field-Filtered)	04/14/10	<0.0099	<0.020	<0.0099	<0.0099	<0.0099	<0.0099	<0.0099	<0.020	--	--	--	--	--	--	--	--	--
	09/22/10	0.041	<0.020	0.012	<0.010	0.043	<0.010	<0.010	0.096	--	--	--	--	--	--	--	--	--
(Field-Filtered)	09/22/10	<0.0095	<0.019	<0.0095	<0.0095	<0.0095	<0.0095	<0.0095	<0.019	--	--	--	--	--	--	--	--	--
	04/27/11	<0.094	<0.19	<0.094	<0.094	<0.094	<0.094	<0.094	<0.19	4.8	<0.094	<0.094	<0.094	0.55	0.36	2.9	<0.094	0.42
(Filtered)	04/27/11	<0.094	<0.19	<0.094	<0.094	<0.094	<0.094	<0.094	<0.19	3.6	<0.094	<0.094	<0.094	<0.094	0.19	2.6	<0.094	<0.094
	9/21/11 ^{9,9}	0.015	<0.019	<0.0094	<0.0094	0.013	<0.0094	<0.0094	0.028	0.35	<0.0094	0.021	<0.0094	0.17	0.019	0.16	0.013	0.19
(Filtered)	9/21/11 ⁹	<0.0094	<0.019	<0.0094	<0.0094	<0.0094	<0.0094	<0.0094	<0.019	0.28	<0.0094	0.0094</						

Table 4
Summary of Groundwater Analytical Data
Carcinogenic Polycyclic Aromatic Hydrocarbons

Former Unocal Seattle Marketing Terminal
 3001 Elliott Avenue
 Seattle, Washington

OFFSITE AREA		Carcinogenic PAHs ^{2,3} (µg/L)									Noncarcinogenic PAHs ² (µg/L)								
Monitoring Well ¹	Sample Date	Benzo(a)anthracene	Benzo(b)pyrene	Benzo(k)fluoranthene	Benzo(k)fluoranthene	Chrysene	Dibenz(a,h)anthracene	Indeno(1,2,3-cd)pyrene	Total CPAHs ⁴	Acenaphthene	Acenaphthylene	Anthracene	Benzo(g,h,i)perylene	Fluoranthene	Fluorene	Naphthalene	Phenanthrene	Pyrene	
		0.03	0.03	0.03	0.03	0.03	0.03	0.03	NE	NE	NE	NE	NE	NE	NE	NE	NE	NE	
MW-204	04/26/11	<0.094	<0.19	<0.094	<0.094	<0.094	<0.094	<0.094	<0.19	2.6	0.33	0.13	<0.094	<0.094	2.7	1.2	1.1	<0.094	
Duplicate	04/26/11	<0.094	<0.19	<0.094	<0.094	<0.094	<0.094	<0.094	<0.19	2.5	0.30	0.14	<0.094	<0.094	2.6	1.3	1.0	<0.094	
(Filtered)	04/26/11	<0.094	<0.19	<0.094	<0.094	<0.094	<0.094	<0.094	<0.19	2.6	0.28	<0.094	<0.094	<0.094	2.0	1.1	0.43	<0.094	
Duplicate	04/26/11	<0.094	<0.19	<0.094	<0.094	<0.094	<0.094	<0.094	<0.19	2.1	0.23	0.094	<0.094	<0.094	1.7	1.1	0.53	<0.094	
Original	9/22/11 ⁹	<0.010	<0.020	<0.010	<0.010	<0.010	<0.010	<0.010	<0.020	1.7	0.14	0.16	<0.010	0.039	1.6	0.63	1.0	0.034	
Duplicate	9/22/11 ⁹	<0.010	<0.020	<0.010	<0.010	<0.010	<0.010	<0.010	<0.020	2.3	0.15	0.13	<0.010	0.058	2.2	0.68	0.59	0.054	
Re-Analysis	9/22/11 ⁷	<0.010	<0.020	<0.010	<0.010	<0.010	<0.010	<0.010	<0.020	2.4	0.19	0.13	<0.010	0.041	2.1	0.61	0.83	0.042	
(Filtered)	9/22/11 ⁹	<0.010	<0.020	<0.010	<0.010	<0.010	<0.010	<0.010	<0.020	1.8	0.14	0.067	<0.010	0.018	1.4	0.52	0.72	0.014	
Filtered (Duplicate)	9/22/11 ⁹	<0.010	<0.020	<0.010	<0.010	<0.010	<0.010	<0.010	<0.020	2.1	0.17	0.079	<0.010	<0.010	1.6	0.65	0.75	<0.010	
Re-Analysis (Filtered)	9/22/11 ⁷	<0.0098	<0.020	<0.0098	<0.0098	<0.0098	<0.0098	<0.0098	<0.020	1.6	0.13	0.073	<0.0098	0.015	1.4	0.36	0.54	0.012	
NEAR	9/22/11 ⁹	<0.010	<0.020	<0.010	<0.010	<0.010	<0.010	<0.010	<0.020	21	0.21	0.98	<0.010	1.3	4.7	9.6	4.1	0.94	
Re-Analysis (NEAR)	9/22/11 ⁷	<0.0096	<0.019	<0.0096	<0.0096	<0.0096	<0.0096	<0.0096	<0.019	18	0.21	0.83	<0.0096	1.2	6.0	5.7	4.6	0.89	
NEAR (Filtered)	09/22/11	<0.010	<0.020	<0.010	<0.010	<0.010	<0.010	<0.010	<0.020	1.7	0.14	0.076	<0.010	0.018	1.3	0.53	0.68	0.013	
Filtered	04/18/12	<0.019	<0.0096	<0.019	<0.019	<0.019	<0.019	<0.019	<0.038	3.3	0.37	0.21	<0.019	0.05	3.2	0.34	1.1	0.032	
Duplicate	04/18/12	<0.019	<0.0096	<0.019	<0.019	<0.019	<0.019	<0.019	<0.038	2.8	0.19	0.10	<0.019	1.2	<0.019	0.28	<0.019	<0.019	
Filtered (Duplicate)	04/18/12	<0.019	<0.0096	<0.019	<0.019	<0.019	<0.019	<0.019	<0.038	3.8	0.41	0.19	<0.019	0.047	3.6	0.37	1.2	0.037	
NEAR	04/18/12	<0.019	<0.0096	<0.019	<0.019	<0.019	<0.019	<0.019	<0.038	0.82	0.032	0.071	<0.019	<0.019	0.019	0.16	<0.019	<0.019	
NEAR (Duplicate)	04/18/12	<0.019	<0.0096	<0.019	<0.019	<0.019	<0.019	<0.019	<0.038	3.3	0.36	0.19	<0.019	0.048	3.0	0.33	1.1	0.03	
NEAR (Filtered)	04/18/12	<0.019	<0.0096	<0.019	<0.019	<0.019	<0.019	<0.019	<0.038	3.2	0.35	0.18	<0.019	0.045	2.9	0.31	1.2	0.037	
NEAR (Filtered) (Duplicate)	04/18/12	<0.019	<0.0096	<0.019	<0.019	<0.019	<0.019	<0.019	<0.038	3.2	0.30	0.085	<0.019	<0.019	1.7	0.76	0.023	<0.019	
Filtered	10/12/12	<0.095	<0.19	<0.095	<0.095	<0.095	<0.095	<0.095	<0.19	2.5	0.29	0.23	<0.095	<0.095	2.4	0.94	1.1	<0.095	
Duplicate	10/12/12	<0.095	<0.19	<0.095	<0.095	<0.095	<0.095	<0.095	<0.19	0.98	0.11	<0.095	<0.095	<0.095	0.34	0.57	<0.095	<0.095	
Filtered (Duplicate)	10/12/12	<0.095	<0.19	<0.095	<0.095	<0.095	<0.095	<0.095	<0.19	2.5	0.29	0.21	<0.095	<0.095	2.2	0.89	1.0	<0.095	
NEAR	10/12/12	<0.095	<0.19	<0.095	<0.095	<0.095	<0.095	<0.095	<0.19	2.0	0.23	0.21	<0.095	<0.095	1.9	0.76	1.0	<0.095	
NEAR (Filtered)	10/12/12	<0.095	<0.19	<0.095	<0.095	<0.095	<0.095	<0.095	<0.19	0.98	0.1	0.097	<0.095	<0.095	0.33	0.63	<0.095	<0.095	
Duplicate	04/26/13	<0.010	<0.010	<0.010	<0.010	<0.010	<0.010	<0.010	<0.010	--	--	--	--	--	--	--	--	--	
Duplicate	04/26/13	<0.010	<0.010	<0.010	<0.010	<0.010	<0.010	<0.010	<0.010	--	--	--	--	--	--	--	--	--	
	09/19/13	<0.010	<0.010	<0.010	<0.010	<0.010	<0.010	<0.010	<0.010	--	--	--	--	--	--	--	--	--	
MW-205	06/07/07	<1	<1	<1	<1	<1	<1	<1	<1	4	<1	<1	<1	<1	<1	<1	<1	<1	
	07/06/07	<0.0096	<0.0096	<0.0096	<0.0096	<0.0096	<0.0096	<0.0096	<0.0096	3.4	0.022	<0.0096	<0.0096	<0.0096	<0.0096	0.041	<0.0096	0.01	
	09/28/07	<0.010	<0.010	<0.010	<0.010	<0.010	<0.010	<0.010	<0.010	--	--	--	--	--	--	0.050	--	--	
	11/27/07	<0.010	<0.010	<0.010	<0.010	<0.010	<0.010	<0.010	<0.010	--	--	--	--	--	--	0.022	--	--	
	02/12/08	<0.0111	<0.0111	<0.0111	<0.0111	<0.0111	<0.0111	<0.0111	<0.0111	--	--	--	--	--	--	--	--	--	
	05/14/08	<0.00962	<0.00962	<0.00962	<0.00962	<0.00962	<0.00962	<0.00962	<0.00962	--	--	--	--	--	--	--	--	--	
(Field-Filtered)	05/14/08	<0.00952	<0.00952	<0.00952	<0.00952	<0.00952	<0.00952	<0.00952	<0.00952	--	--	--	--	--	--	--	--	--	
	09/03/08	<0.00943	<0.00943	<0.00943	<0.00943	<0.00943	<0.00943	<0.00943	<0.00943	--	--	--	--	--	--	--	--	--	
(Field-Filtered)	09/03/08	<0.00943	<0.00943	<0.00943	<0.00943	<0.00943	<0.00943	<0.00943	<0.00943	--	--	--	--	--	--	--	--	--	
	12/05/08	<0.00943	<0.00943	<0.00943	<0.00943	<0.00943	<0.00943	<0.00943	<0.00943	--	--	--	--	--	--	--	--	--	
(Field-Filtered)	12/05/08	<0.00943	<0.00943	<0.00943	<0.00943	<0.00943	<0.00943	<0.00943	<0.00943	--	--	--	--	--	--	--	--	--	
	02/17/09	<0.00990	<0.00990	<0.00990	<0.00990	<0.00990	<0.00990	<0.00990	<0.00990	--	--	--	--	--	--	--	--	--	
(Field-Filtered)	02/17/09	<0.00990	<0.00990	<0.00990	<0.00990	<0.00990	<0.00990	<0.00990	<0.00990	--	--	--	--	--	--	--	--	--	
	05/13/09	<0.0100	<0.0100	<0.0100	<0.0100	<0.0100	<0.0100	<0.0100	<0.0100	--	--	--	--	--	--	--	--	--	
(Field-Filtered)	05/13/09	<0.0100	<0.0100	<0.0100	<0.0100	<0.0100	<0.0100	<0.0100	<0.0100	--	--	--	--	--	--	--	--	--	
	09/11/09	<0.0110	<0.0220	<0.0110	<0.0110	<0.0110	<0.0110	<0.0110	<0.0220	--	--	--	--	--	--	--	--	--	
(Field-Filtered)	09/11/09	<0.0110	<0.0220	<0.0110	<0.0110	<0.0110	<0.0110	<0.0110	<0.0220	--	--	--	--	--	--	--	--	--	
	04/14/10	<0.013	<0.026	<0.013	<0.013	<0.013	<0.013	<0.013	<0.026	--	--	--	--	--	--	--	--	--	
(Field-Filtered)	04/14/10	<0.0095	<0.019	<0.0095	<0.0095	<0.0095	<0.0095	<0.0095	<0.019	--	--	--	--	--	--	--	--	--	
	09/22/10	<0.0094	<0.019	<0.0094	<0.0094	<0.0094	<0.0094	<0.0094	<0.019	--	--	--	--	--	--	--	--	--	
(Field-Filtered)	09/22/10	<0.0099	<0.020	<0.0099	<0.0099	<0.0099	<0.0099	<0.0099	<0.020	--	--	--	--	--	--	--	--	--	
	04/26/11	LNAPL																	
(Field-Filtered)	04/26/11	LNAPL																	

Table 4
Summary of Groundwater Analytical Data
Carcinogenic Polycyclic Aromatic Hydrocarbons

Former Unocal Seattle Marketing Terminal
 3001 Elliott Avenue
 Seattle, Washington

OFFSITE AREA		Carcinogenic PAHs ^{2,3} (µg/L)									Noncarcinogenic PAHs ² (µg/L)								
Monitoring Well ¹	Sample Date	Benzo(a)anthracene	Benzo(b)pyrene	Benzo(k)fluoranthene	Benzo(k)fluoranthene	Chrysene	Dibenz(a,h)anthracene	Indeno(1,2,3-cd)pyrene	Total CPAHs ⁴	Acenaphthene	Acenaphthylene	Anthracene	Benzo(g,h,i)perylene	Fluoranthene	Fluorene	Naphthalene	Phenanthrene	Pyrene	
		0.03	0.03	0.03	0.03	0.03	0.03	0.03	0.03	NE	NE	NE	NE	NE	NE	NE	NE	NE	
RAL																			
MW-205	09/22/11	<0.0099	<0.020	<0.0099	<0.0099	<0.0099	<0.0099	<0.0099	<0.020	1.6	<0.0099	<0.0099	<0.0099	<0.0099	<0.0099	0.016	<0.0099	0.015	
(Filtered)	09/22/11	<0.010	<0.020	<0.010	<0.010	<0.010	<0.010	<0.010	<0.020	1.1	<0.010	<0.010	<0.010	<0.010	<0.010	0.011	<0.010	<0.010	
NEAR	09/22/11	<0.010	<0.020	<0.010	<0.010	<0.010	<0.010	<0.010	<0.020	1.5	<0.010	<0.010	<0.010	<0.010	<0.010	0.015	<0.010	0.011	
NEAR (Filtered)	09/22/11	<0.0098	<0.020	<0.0098	<0.0098	<0.0098	<0.0098	<0.0098	<0.020	1.4	<0.0098	<0.0098	<0.0098	<0.0098	<0.0098	0.015	<0.0098	<0.0098	
	04/18/12	<0.019	<0.0096	<0.019	<0.019	<0.019	<0.019	<0.019	<0.038	1.6	<0.019	<0.019	<0.019	<0.019	<0.019	<0.019	<0.019	<0.019	
Filtered	04/18/12	<0.019	<0.0096	<0.019	<0.019	<0.019	<0.019	<0.019	<0.038	0.16	<0.019	<0.019	<0.019	<0.019	<0.019	<0.019	<0.019	<0.019	
Duplicate	04/18/12	<0.019	<0.0096	<0.019	<0.019	<0.019	<0.019	<0.019	<0.038	1.9	<0.019	<0.019	<0.019	<0.019	<0.019	<0.019	<0.019	<0.019	
Filtered (Duplicate)	04/18/12	<0.019	<0.0096	<0.019	<0.019	<0.019	<0.019	<0.019	<0.038	0.32	<0.019	<0.019	<0.019	<0.019	<0.019	<0.019	<0.019	<0.019	
NEAR	04/18/12	<0.019	<0.0096	<0.019	<0.019	<0.019	<0.019	<0.019	<0.038	1.6	<0.019	<0.019	<0.019	<0.019	<0.019	<0.019	<0.019	<0.019	
NEAR (Filtered)	04/18/12	<0.019	<0.0096	<0.019	<0.019	<0.019	<0.019	<0.019	<0.038	0.8	<0.019	<0.019	<0.019	<0.019	<0.019	<0.019	<0.019	<0.019	
	10/12/12	<0.0095	<0.019	<0.0095	<0.0095	<0.0095	<0.0095	<0.0095	<0.019	1.6	<0.0095	<0.0095	<0.0095	<0.0095	<0.0095	0.015	0.0095	<0.0095	
Filtered	10/12/12	<0.0095	<0.019	<0.0095	<0.0095	<0.0095	<0.0095	<0.0095	<0.019	0.22	<0.0095	<0.0095	<0.0095	<0.0095	<0.0095	0.013	0.0095	<0.0095	
Duplicate	10/12/12	<0.0095	<0.019	<0.0095	<0.0095	<0.0095	<0.0095	<0.0095	<0.019	1.5	0.015	0.011	<0.0095	<0.0095	0.014	0.017	<0.0095	0.0099	
Filtered (Duplicate)	10/12/12	<0.0095	<0.019	<0.0095	<0.0095	<0.0095	<0.0095	<0.0095	<0.019	0.12	<0.0095	<0.0095	<0.0095	<0.0095	<0.0095	0.016	<0.0095	<0.0095	
NEAR	10/12/12	<0.0095	<0.019	<0.0095	<0.0095	<0.0095	<0.0095	<0.0095	<0.019	1.6	0.017	0.012	<0.0095	<0.0095	0.017	0.016	0.018	0.012	
NEAR (Filtered)	10/12/12	<0.019	<0.038	<0.019	<0.019	<0.019	<0.019	<0.019	<0.038	0.12	<0.019	<0.019	<0.019	<0.019	<0.019	<0.019	<0.019	<0.019	
	04/26/13	<0.010	<0.010	<0.010	<0.010	<0.010	<0.010	<0.010	<0.010	--	--	--	--	--	--	--	--	--	
	09/19/13	<0.010	<0.010	<0.010	<0.010	<0.010	<0.010	<0.010	<0.010	--	--	--	--	--	--	--	--	--	
Duplicate	09/19/13	<0.010	<0.010	<0.010	<0.010	<0.010	<0.010	<0.010	<0.010	--	--	--	--	--	--	--	--	--	
MW-206	06/07/07	<1	<1	<1	<1	<1	<1	<1	<1	<1	<1	<1	<1	<1	<1	<1	<1	<1	
	07/06/07	<0.0096	<0.0096	<0.0096	<0.0096	<0.0096	<0.0096	<0.0096	<0.0096	1.9	<0.0096	0.069	<0.0096	0.087	0.14	0.19	0.51	0.036	
	09/27/07	<0.010	<0.010	<0.010	<0.010	<0.010	<0.010	<0.010	<0.010	--	--	--	--	--	--	0.063 ⁵	--	--	
	11/27/07	<0.010	<0.010	<0.010	<0.010	<0.010	<0.010	<0.010	<0.010	--	--	--	--	--	--	0.031	--	--	
	02/12/08	<0.0100	<0.0100	<0.0100	<0.0100	<0.0100	<0.0100	<0.0100	<0.0100	--	--	--	--	--	--	--	--	--	
	05/13/08	<0.00990	<0.00990	<0.00990	<0.00990	<0.00990	<0.00990	<0.00990	<0.00990	--	--	--	--	--	--	--	--	--	
(Field-Filtered)	05/13/08	<0.00943	<0.00943	<0.00943	<0.00943	<0.00943	<0.00943	<0.00943	<0.00943	--	--	--	--	--	--	--	--	--	
	09/04/08	<0.00943	<0.00943	<0.00943	<0.00943	<0.00943	<0.00943	<0.00943	<0.00943	--	--	--	--	--	--	--	--	--	
Duplicate ⁶	09/04/08	<0.0100	<0.0100	<0.0100	<0.0100	<0.0100	<0.0100	<0.0100	<0.0100	--	--	--	--	--	--	--	--	--	
(Field-Filtered)	09/04/08	0.0132	<0.00952	<0.00952	0.0107	0.0134	0.0638	0.0125	0.1136	--	--	--	--	--	--	--	--	--	
Duplicate	09/04/08	<0.00952	<0.00952	<0.00952	<0.00952	<0.00952	<0.00952	<0.00952	<0.00952	--	--	--	--	--	--	--	--	--	
	10/01/08	<0.0102	<0.0102	<0.0102	<0.0102	<0.0102	<0.0102	<0.0102	<0.0102	--	--	--	--	--	--	--	--	--	
(Field-Filtered)	10/01/08	<0.0101	<0.0101	<0.0101	<0.0101	<0.0101	<0.0101	<0.0101	<0.0101	--	--	--	--	--	--	--	--	--	
	12/04/08	<0.00952	<0.00952	<0.00952	<0.00952	<0.00952	<0.00952	<0.00952	<0.00952	--	--	--	--	--	--	--	--	--	
(Field-Filtered)	12/04/08	<0.00943	<0.00943	<0.00943	<0.00943	<0.00943	<0.00943	<0.00943	<0.00943	--	--	--	--	--	--	--	--	--	
Duplicate	12/04/08	<0.00962	<0.00962	<0.00962	<0.00962	<0.00962	<0.00962	<0.00962	<0.00962	--	--	--	--	--	--	--	--	--	
(Field-Filtered)	12/04/08	<0.00980	<0.00980	<0.00980	<0.00980	<0.00980	<0.00980	<0.00980	<0.00980	--	--	--	--	--	--	--	--	--	
	02/18/09	<0.0100	<0.0100	<0.0100	<0.0100	<0.0100	<0.0100	<0.0100	<0.0100	--	--	--	--	--	--	--	--	--	
(Field-Filtered)	02/18/09	<0.0100	<0.0100	<0.0100	<0.0100	<0.0100	<0.0100	<0.0100	<0.0100	--	--	--	--	--	--	--	--	--	
	05/12/09	<0.0100	<0.0100	<0.0100	<0.0100	<0.0100	<0.0100	<0.0100	<0.0100	--	--	--	--	--	--	--	--	--	
(Field-Filtered)	05/12/09	<0.0125	<0.0125	<0.0125	<0.0125	<0.0125	<0.0125	<0.0125	<0.0125	--	--	--	--	--	--	--	--	--	
	09/11/09	<0.0100	<0.0200	<0.0100	<0.0100	<0.0100	<0.0100	<0.0100	<0.0200	--	--	--	--	--	--	--	--	--	
(Field-Filtered)	09/11/09	<0.0110	<0.0220	<0.0110	<0.0110	<0.0110	<0.0110	<0.0110	<0.0220	--	--	--	--	--	--	--	--	--	
	04/14/10	<0.010	<0.020	<0.010	<0.010	<0.010	<0.010	<0.010	<0.020	--	--	--	--	--	--	--	--	--	
(Field-Filtered)	04/14/10	<0.0098	<0.020	<0.0098	<0.0098	<0.0098	<0.0098	<0.0098	<0.020	--	--	--	--	--	--	--	--	--	
	09/22/10	<0.0095	<0.019	<0.0095	<0.0095	<0.0095	<0.0095	<0.0095	<0.019	--	--	--	--	--	--	--	--	--	
(Field-Filtered)	09/22/10	<0.0099	<0.020	<0.0099	<0.0099	<0.0099	<0.0099	<0.0099	<0.020	--	--	--	--	--	--	--	--	--	
Filtered	04/27/11	<0.094	<0.19	<0.094	<0.094	<0.094	<0.094	<0.094	<0.19	0.14	<0.094	<0.094	<0.094	0.21	<0.094	<0.094	<0.094	0.15	
	04/27/11	<0.094	<0.19	<0.094	<0.094	<0.094	<0.094	<0.094	<0.19	0.12	<0.094	<0.094	<0.094	<0.094	<0.094	<0.094	<0.094	<0.094	
Filtered	09/21/11	<0.010	<0.020	<0.010	<0.010	<0.010	<0.010	<0.010	<0.020	0.014	<0.010	<0.010	<0.010	0.063	<0.010	0.049	<0.010	0.046	
Filtered	09/21/11	<0.010	<0.020	<0.010	<0.010	<0.010	<0.010	<0.010	<0.020	0.047	<0.010	<0.010	<0.010	0.011	<0.010	0.054	<0.010	0.01	
	04/18/12	<0.019	<0.0096	<0.019	<0.019	<0.019	<0.019	<0.019	<0.038	0.18	<0.019	0.042	<0.019	0.31	<0.019	0.022	<0.019	0.19	
Filtered	04/18/12	<0.019	<0.0096	<0.019	<0.019	<0.019	<0.019	<0.019	<0.038	<0.019	<0.019	<0.019	<0.019	<0.019	<0.019	<0.019	<0.019	<0.019	
	10/11/12	0.011	<0.019	<0.0095	<0.0095	<0.0095	<0.0095	<0.0095	0.011	0.21	<0.0095	0.066	<0.0095	0.37	0.018	0.098	0.014	0.29	
Filtered	10/11/12	<0.0095	<0.019	<0.0095	<0.0095	<0.0095	<0.0095	<0.0095	<0.019	0.018	<0.0095	<0.0095	<0.0095	<0.0095	<0.0095	0.011	<0.0095	<0.0095	
	04/25/13	<0.010	<0.010	<0.010	<0.010	<0.010	<0.010	<0.010	<0.010	--	--	--	--	--	--	--	--	--	
	09/19/13	<0.010	<0.010	<0.010	<0.010	<0.010	<0.010	<0.010	<0.010	--	--	--	--	--	--	--	--	--	

Table 4
Summary of Groundwater Analytical Data
Carcinogenic Polycyclic Aromatic Hydrocarbons

Former Unocal Seattle Marketing Terminal
 3001 Elliott Avenue
 Seattle, Washington

OFFSITE AREA		Carcinogenic PAHs ^{2,3} (µg/L)								Noncarcinogenic PAHs ² (µg/L)								
Monitoring Well ¹	Sample Date	Benzo(a)anthracene	Benzo(b)pyrene	Benzo(k)fluoranthene	Benzo(k)fluoranthene	Chrysene	Dibenz(a,h)anthracene	Indeno(1,2,3-cd)pyrene	Total CPAHs ⁴	Acenaphthene	Acenaphthylene	Anthracene	Benzo(g,h,i)perylene	Fluoranthene	Fluorene	Naphthalene	Phenanthrene	Pyrene
RAL		0.03	0.03	0.03	0.03	0.03	0.03	0.03	NE	NE	NE	NE	NE	NE	NE	NE	NE	
MW-207	06/07/07	<1	<1	<1	<1	<1	<1	<1	<1	2	<1	<1	<1	<1	<1	<1	<1	
	07/06/07	<0.0096	<0.0096	<0.0096	<0.0096	<0.0096	<0.0096	<0.0096	<0.0096	0.31	<1	0.01	<0.0096	0.017	0.033	0.014	0.064	<0.0096
	09/27/07	<0.010	<0.010	<0.010	<0.010	<0.010	<0.010	<0.010	<0.010	--	--	--	--	--	--	<0.010	--	--
	11/27/07	<0.010	<0.010	<0.010	<0.010	<0.010	<0.010	<0.010	<0.010	--	--	--	--	--	--	<0.010	--	--
	02/12/08	<0.00990	<0.00990	<0.00990	<0.00990	<0.00990	<0.00990	<0.00990	<0.00990	--	--	--	--	--	--	--	--	--
	05/13/08	<0.0100	<0.0100	<0.0100	<0.0100	<0.0100	<0.0100	<0.0100	<0.0100	--	--	--	--	--	--	--	--	--
(Field-Filtered)	05/13/08	<0.0100	<0.0100	<0.0100	<0.0100	<0.0100	<0.0100	<0.0100	<0.0100	--	--	--	--	--	--	--	--	--
	09/04/08	<0.00943	<0.00943	<0.00943	<0.00943	<0.00943	<0.00943	<0.00943	<0.00943	--	--	--	--	--	--	--	--	--
(Field-Filtered)	09/04/08	<0.00952	<0.00952	0.0303	0.0256	<0.00952	<0.00952	<0.00952	0.0559	--	--	--	--	--	--	--	--	--
	10/01/08	<0.00990	<0.00990	<0.00990	<0.00990	<0.00990	<0.00990	<0.00990	<0.00990	--	--	--	--	--	--	--	--	--
Duplicate	10/01/08	<0.0100	<0.0100	<0.0100	<0.0100	<0.0100	<0.0100	<0.0100	<0.0100	--	--	--	--	--	--	--	--	--
(Field-Filtered)	10/01/08	<0.0100	<0.0100	<0.0100	<0.0100	<0.0100	<0.0100	<0.0100	<0.0100	--	--	--	--	--	--	--	--	--
Duplicate	10/01/08	<0.0100	<0.0100	<0.0100	<0.0100	<0.0100	<0.0100	<0.0100	<0.0100	--	--	--	--	--	--	--	--	--
	12/03/08	<0.00952	<0.00952	<0.00952	<0.00952	<0.00952	<0.00952	<0.00952	<0.00952	--	--	--	--	--	--	--	--	--
(Field-Filtered)	12/03/08	<0.00943	<0.00943	<0.00943	<0.00943	<0.00943	<0.00943	<0.00943	<0.00943	--	--	--	--	--	--	--	--	--
	02/18/09	<0.00990	<0.00990	<0.00990	<0.00990	<0.00990	<0.00990	<0.00990	<0.00990	--	--	--	--	--	--	--	--	--
(Field-Filtered)	02/18/09	<0.00990	<0.00990	<0.00990	<0.00990	<0.00990	<0.00990	<0.00990	<0.00990	--	--	--	--	--	--	--	--	--
	05/12/09	<0.00980	<0.00980	<0.00980	<0.00980	<0.00980	<0.00980	<0.00980	<0.00980	--	--	--	--	--	--	--	--	--
(Field-Filtered)	05/12/09	<0.0100	<0.0100	<0.0100	<0.0100	<0.0100	<0.0100	<0.0100	<0.0100	--	--	--	--	--	--	--	--	--
	09/11/09	<0.0100	<0.0200	<0.0100	<0.0100	<0.0100	<0.0100	<0.0100	<0.0200	--	--	--	--	--	--	--	--	--
(Field-Filtered)	09/11/09	<0.0110	<0.0220	<0.0110	<0.0110	<0.0110	<0.0110	<0.0110	<0.0220	--	--	--	--	--	--	--	--	--
	04/14/10	<0.0097	<0.019	<0.0097	<0.0097	<0.0097	<0.0097	<0.0097	<0.019	--	--	--	--	--	--	--	--	--
(Field-Filtered)	04/14/10	<0.0094	<0.019	<0.0094	<0.0094	<0.0094	<0.0094	<0.0094	<0.019	--	--	--	--	--	--	--	--	--
	09/21/10	<0.0095	<0.019	<0.0095	<0.0095	<0.0095	<0.0095	<0.0095	<0.019	--	--	--	--	--	--	--	--	--
Duplicate	09/21/10	<0.0096	<0.019	<0.0096	<0.0096	<0.0096	<0.0096	<0.0096	<0.019	--	--	--	--	--	--	--	--	--
(Field-Filtered)	09/21/10	<0.0094	<0.019	<0.0094	<0.0094	<0.0094	<0.0094	<0.0094	<0.019	--	--	--	--	--	--	--	--	--
Duplicate	09/21/10	<0.010	<0.020	<0.010	<0.010	<0.010	<0.010	<0.010	<0.020	--	--	--	--	--	--	--	--	--
	04/27/11	<0.094	<0.19	<0.094	<0.094	<0.094	<0.094	<0.094	<0.19	3.2	<0.094	0.10	<0.094	0.44	1.1	0.17	0.32	0.31
(Filtered)	04/27/11	<0.094	<0.19	<0.094	<0.094	<0.094	<0.094	<0.094	<0.19	2.6	<0.094	<0.094	<0.094	<0.094	0.53	0.22	<0.094	<0.094
	09/21/11	<0.0099	<0.020	<0.0099	<0.0099	<0.0099	<0.0099	<0.0099	<0.020	0.57	<0.0099	0.031	<0.0099	0.22	0.085	0.035	0.016	0.23
Filtered	09/21/11	<0.0098	<0.020	<0.0098	<0.0098	<0.0098	<0.0098	<0.0098	<0.020	0.35	<0.0098	0.012	<0.0098	0.047	0.045	0.019	<0.0098	0.042
	04/18/12	<0.019	<0.0096	<0.019	<0.019	<0.019	<0.019	<0.019	<0.038	0.84	0.019	0.040	<0.019	0.19	0.074	0.23	0.021	0.17
Filtered	04/18/12	<0.019	<0.0096	<0.019	<0.019	<0.019	<0.019	<0.019	<0.038	0.93	0.021	0.047	<0.019	0.21	0.080	0.23	0.025	0.19
	10/11/12	0.017	<0.019	<0.0095	<0.0095	0.0097	<0.0095	<0.0095	0.0267	0.74	0.013	0.094	<0.0095	0.23	0.12	0.068	0.031	0.34
Filtered	10/11/12	<0.0095	<0.019	<0.0095	<0.0095	<0.0095	<0.0095	<0.0095	<0.019	0.18	<0.0095	0.029	<0.0095	<0.0095	<0.0095	0.033	0.017	<0.0095
	04/25/13	<0.010	<0.010	<0.010	<0.010	<0.010	<0.010	<0.010	<0.010	--	--	--	--	--	--	--	--	--
	09/19/13	<0.010	<0.010	<0.010	<0.010	<0.010	<0.010	<0.010	<0.010	--	--	--	--	--	--	--	--	--

Notes:

- ¹Monitoring well locations are shown on Figure 2.
 - ²Analyses by EPA Method 8310 or 8270 (SIM).
 - ³WAC 173-340-200 (MTCA).
 - ⁴Numeric sum of detected concentrations of cPAHs. Where no cPAH compounds were detected, this figure is equal to the highest reporting limit for an individual compound.
 - ⁵Naphthalene detected in the method blank, these data are from the initial extraction of the sample.
 - ⁶Sample was extracted past the holding time.
 - ⁷Sample was re-prepared outside of preparation holding time. Results have been flagged as "H" in the laboratory report.
 - ⁸There was insufficient sample to perform a re-extraction or re-analysis, therefore, the data have been reported.
 - ⁹LCS or LCSD exceeds the control limits/RPD of the LCS exceeds the control limits.
 - ⁰Duplicate of the preceding sample.
- RAL = Remedial Action Level per Amendments No. 4 and No. 5 to Order on Consent; applicable for Offsite Area only.
 There is no cPAH RAL for groundwater in the Upper Yard, Lower Yard or Elliott Avenue.
 µg/L = micrograms per liter
 NE = not established
 "--" not sampled
 cPAHs = carcinogenic polynuclear aromatic hydrocarbons.
 PAHs = polynuclear aromatic hydrocarbons.
 LNAPL = light nonaqueous phase liquid
 Laboratory analyses by TestAmerica of Tacoma, Washington and Lancaster Laboratories of Lancaster, Pennsylvania.
 Bolded data are for the current reporting period.
 Shading indicates concentration greater than the RAL.
 NEAR = The sample was collected from the top of the water column within the respective monitoring well.
 DL, RA, RE, IN = Indicates a Dilution, Reanalysis, Re-extraction, or additional Initial metals/anion analysis of the sample.

Table 5
Summary of Groundwater Compliance as of Second Semi-Annual 2013

Former Unocal Seattle Marketing Terminal
 3001 Elliott Avenue
 Seattle, Washington

Monitoring Well	Petroleum Constituents and Sheen (BTEX, Gasoline-range, Diesel-range)		cPAHs		Lead	
	Current Sampling Interval	Consecutive Sampling Events in Compliance ¹	Current Sampling Interval	Consecutive Sampling Events in Compliance ¹	Current Sampling Interval	Consecutive Sampling Events in Compliance ¹
Upper Yard						
MW-61A-R	semi-annually	0	semi-annually	0	none	N/A
Elliott Avenue						
MW-30	semi-annually	3	semi-annually ¹¹	1 ¹¹	none	N/A
Offsite Area- Amendment No. 4 Point of Compliance monitoring wells						
MW-200	semi-annually	7 ⁷	semi-annually ²	19 ^{4,5,8}	none	13
MW-201	semi-annually	7 ⁷	semi-annually ²	19 ^{3,8}	none	13
MW-202	semi-annually	19	semi-annually ²	16 ^{3,8,9,10}	none	13
MW-203	semi-annually	19	semi-annually ²	19 ^{4,8}	none	13
MW-204	semi-annually	5	semi-annually ²	19 ^{4,8,10}	none	13
MW-205	semi-annually	5	semi-annually ²	19 ^{4,8}	none	13
MW-206	semi-annually	19	semi-annually ²	19 ^{4,6,8}	none	13
MW-207	semi-annually	19	semi-annually ²	19 ^{4,6,8}	none	13

Notes:

¹ "Consecutive events" are number of consecutive sampling events prior to and including the current reporting period that are in compliance with the groundwater remediation action levels. Events prior to 3/97 are not counted. Refer to progress reports for results.

² Quarterly sampling beginning June 2007. Semi-annual sampling beginning 2010.

³ Field-Filtered sample below RAL.

⁴ Field-Filtered and Un-Filtered samples below RAL

⁵ 9/3/08 laboratory reporting limit above RAL

⁶ Confirmation samples indicate erroneous 9/4/08 field-filtered data

⁷ Sheen noted on groundwater during well redevelopment in August 2010

⁸ First Semi-Annual 2011 laboratory reporting limit above RAL

⁹ First Semi-Annual 2012 laboratory reporting limit above RAL

¹⁰ Second Semi-Annual 2012 laboratory reporting limit above RAL

¹¹ MW-30 analyzed for cPAHs only during the First Semi-Annual 2013 sampling event

BTEX = benzene, toluene, ethylbenzene, xylenes

cPAHs = carcinogenic polycyclic aromatic hydrocarbons

N/A = not applicable

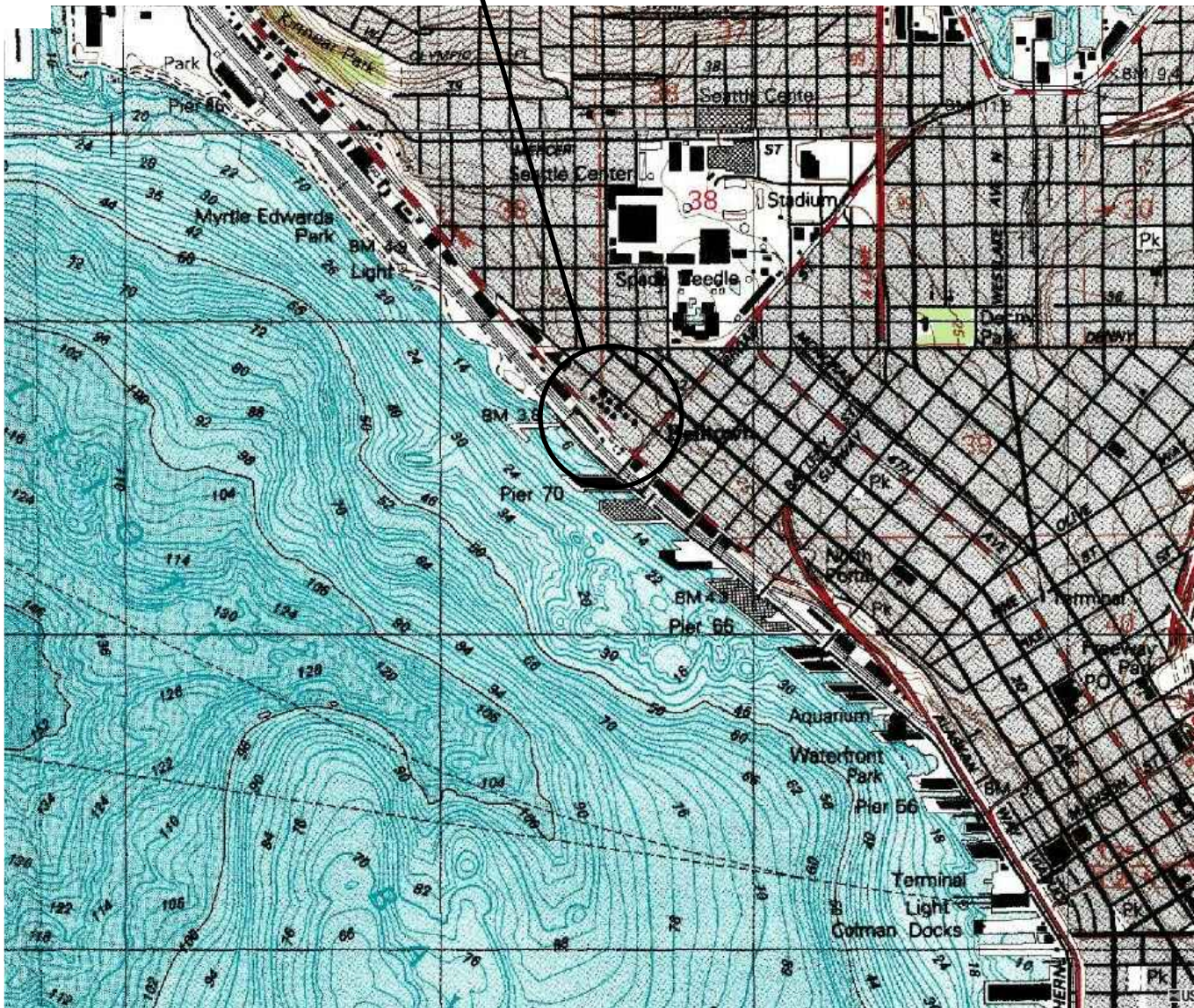
ARCADIS

Figures

CITY:(Rept) DIV:(GROUP:(Rept) DB:(Rept) LD:(Opt) PIC:(Opt) PM:(Rept) TM:(Opt) LVR:(Opt)ONL="OFF"-REF:
 G:\ENV\CAD\TAMPACT\B046363 Seattle Terminal\00400001\ZSA.GMR 20130046363\01.dwg LAYOUT: 1 SAVED: 11/27/2013 9:14 AM ACADVER: 18.1S (LMS TECH) PAGES: 1 PLOTSTYLETABLE: PLTFULL.CTB PLOTTED: 11/27/2013 9:15 AM BY: RICHARDS, JIM



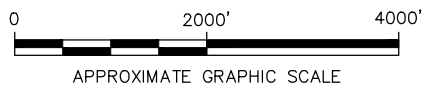
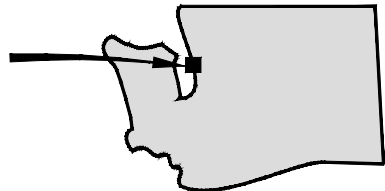
SITE LOCATION



SOURCE: TOPOGRAPHIC IMAGE DOWNLOADED FROM MICROSOFT TERRASERVER, MAP DATE 7/1/83, (www.terraserver-usa.com)

WASHINGTON

SITE LOCATION



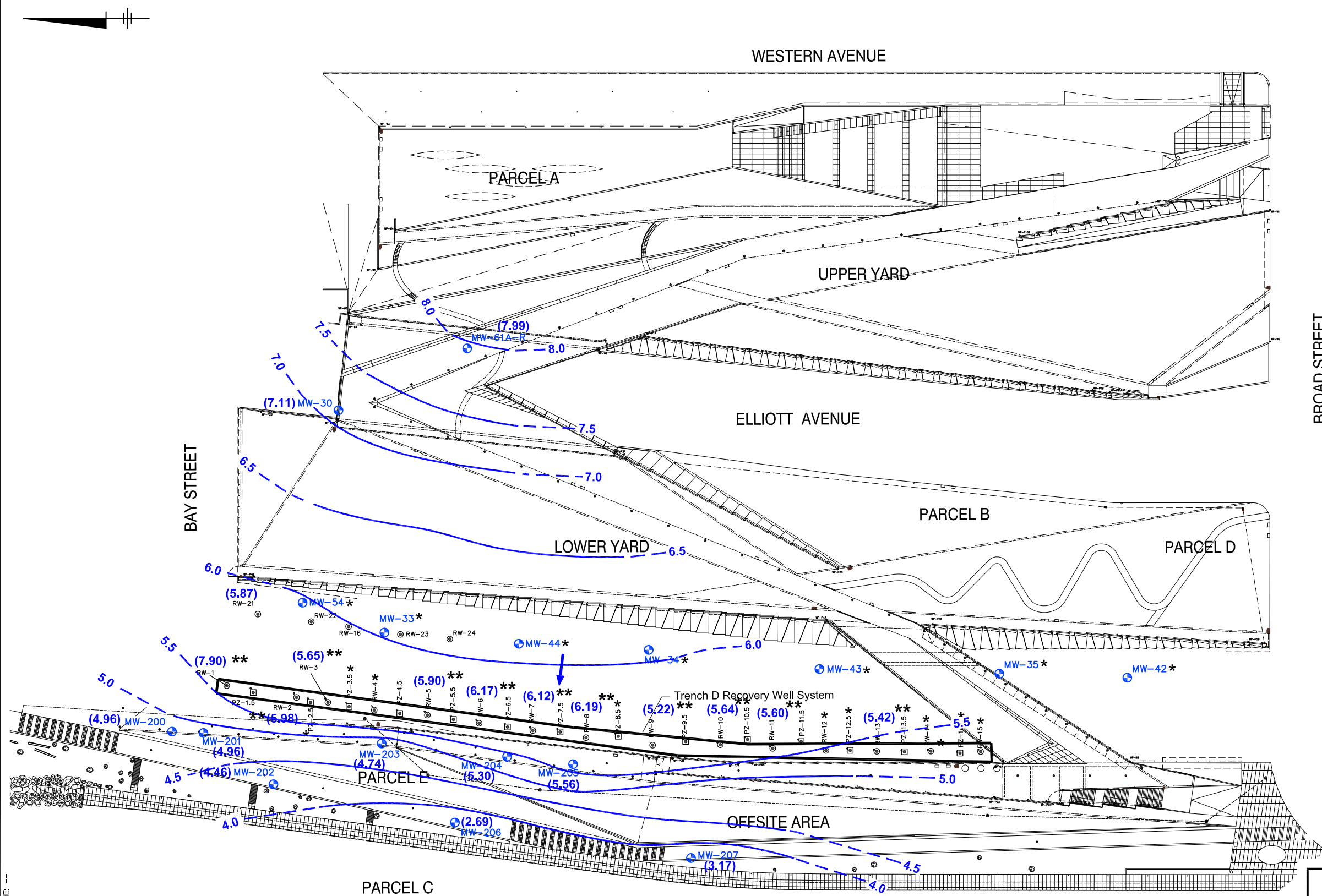
FORMER UNOCAL SEATTLE MARKETING TERMINAL
 SEATTLE, WASHINGTON
GROUNDWATER MONITORING REPORT
 SECOND SEMI-ANNUAL 2013

SITE LOCATION MAP



FIGURE
1

CITY: SYRACUSE DIV/GROUP: 141 DB: IAR GWS LD(OH) PIC: J. VOGELY PM: R. ANDRESEN TM: R. ANDRESEN LVR: ONE-OFF-REF
 G:\ENVCAD\TAMPACT\B0045963 Seattle Terminal\00410001\1\SA GMR 2013\B0045963\W01.dwg LAYOUT: 3_SAVED: 12/6/2013 3:03 PM ACADVER: 18.15 (LMS TECH) PAGES: 1 PLOT: PLT FULL CTB PLOTTED: 12/9/2013 10:15 AM BY: RICHARDS, JIM
 XREFS: IMAGES: PROJECTNAME: --

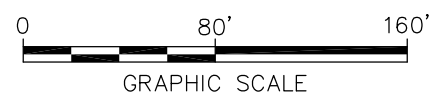


BROAD STREET

ALASKAN WAY

Legend

- MONITORING WELL
- RECOVERY WELL
- PIEZOMETER
- UNABLE TO LOCATE
- (5.71) WATER-TABLE ELEVATION (FEET)
- GROUNDWATER CONTOUR LINE (FT) (INTERVAL 1.0 FT) (DASHED WHERE INFERRED)
- GROUNDWATER FLOW DIRECTION
- ** ELEVATION NOT USED TO CREATE CONTOURS/ GAUGED ON 9/15/13 DUE TO ACCESS ISSUES

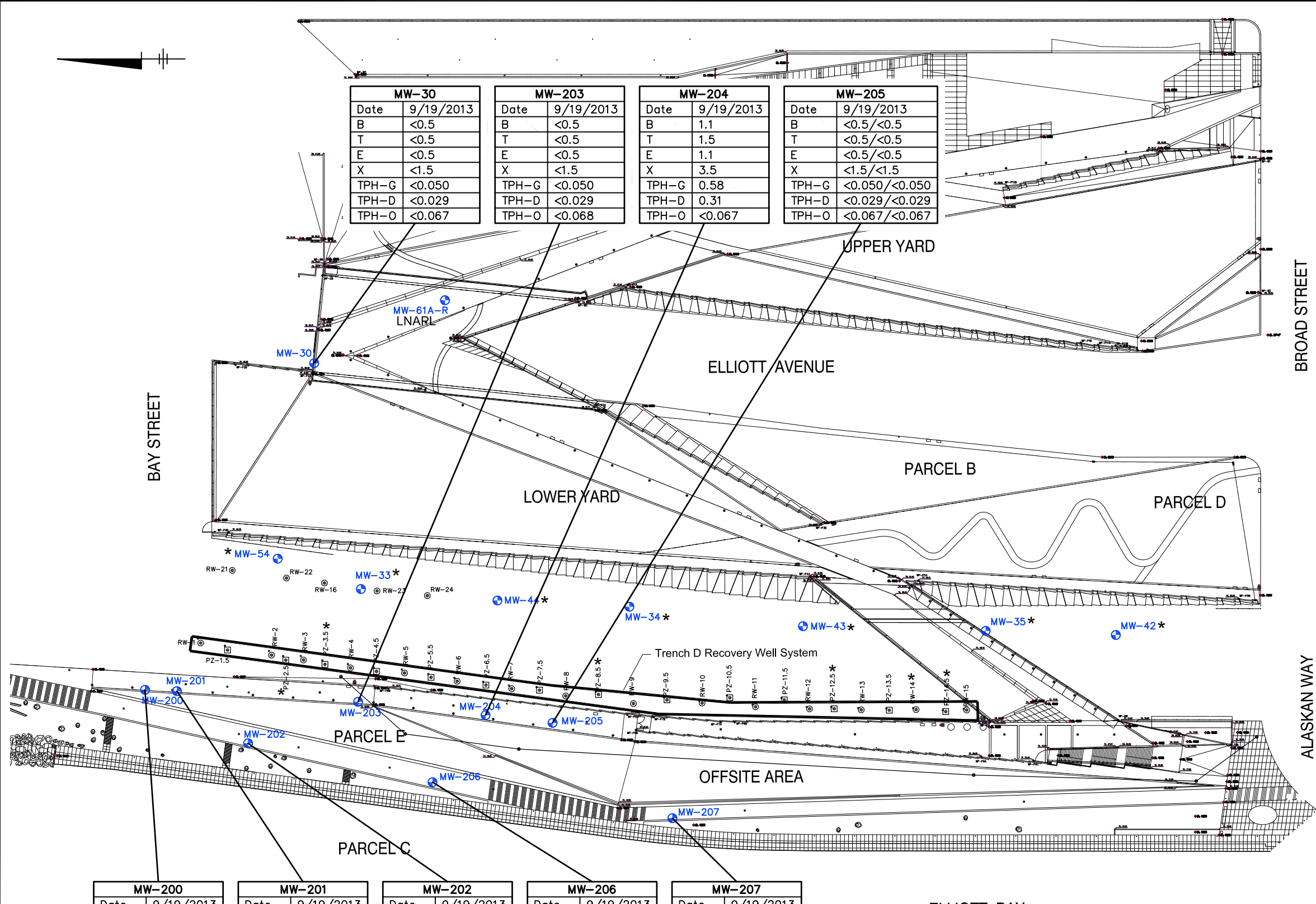


FORMER UNOCAL SEATTLE MARKETING TERMINAL
 SEATTLE, WASHINGTON
**GROUNDWATER MONITORING REPORT
 SECOND SEMI-ANNUAL 2013**

**GROUNDWATER ELEVATIONS
 SEPTEMBER 19, 2013**

SOURCE: Base map provided by 'ASPECT CONSULTING', 179 Madrone Lane North, Bainbridge Island, WA (206) 780-9370. Map date February 2007, drawn full scale. Base map updated 5/27/08 OTAK Survey.

CITY: SYRACUSE DIV/GROUP: 141 DB: IAR GMS LD(Opt) PIC: J. VOGELY PM: R. ANDRESEN TM: R. ANDRESEN LYN: ONF OFF-REF
 G:\ENVCAD\TAMPAACT\B0045363 Seattle Terminal\004\0001\2SA GMR 2013\B0045363C01.dwg LAYOUT: 4 SAVED: 11/27/2013 9:54 AM ACADVER: 18.1S (LMS TECH) PAGES: 18 PLOTTED: 12/9/2013 10:17 AM BY: RICHARDS, JIM
 XREFS: IMAGES: PROJECTNAME: -



MW-30	
Date	9/19/2013
B	<0.5
T	<0.5
E	<0.5
X	<1.5
TPH-G	<0.050
TPH-D	<0.029
TPH-O	<0.067

MW-203	
Date	9/19/2013
B	<0.5
T	<0.5
E	<0.5
X	<1.5
TPH-G	<0.050
TPH-D	<0.029
TPH-O	<0.068

MW-204	
Date	9/19/2013
B	1.1
T	1.5
E	1.1
X	3.5
TPH-G	0.58
TPH-D	0.31
TPH-O	<0.067

MW-205	
Date	9/19/2013
B	<0.5/<0.5
T	<0.5/<0.5
E	<0.5/<0.5
X	<1.5/<1.5
TPH-G	<0.050/<0.050
TPH-D	<0.029/<0.029
TPH-O	<0.067/<0.067

MW-200	
Date	9/19/2013
B	2.3
T	<0.5
E	<0.5
X	<1.5
TPH-G	0.11
TPH-D	0.160
TPH-O	<0.068

MW-201	
Date	9/19/2013
B	1.8
T	<0.5
E	<0.5
X	<1.5
TPH-G	0.13
TPH-D	0.075
TPH-O	<0.067

MW-202	
Date	9/19/2013
B	<0.5
T	<0.5
E	<0.5
X	<1.5
TPH-G	<0.050
TPH-D	<0.030
TPH-O	<0.069

MW-206	
Date	9/19/2013
B	<0.5
T	<0.5
E	<0.5
X	<1.5
TPH-G	<0.050
TPH-D	<0.029
TPH-O	<0.069

MW-207	
Date	9/19/2013
B	<0.5
T	<0.5
E	<0.5
X	<1.5
TPH-G	<0.050
TPH-D	<0.029
TPH-O	<0.067

Legend

- MONITORING WELL
- ⊙ RECOVERY WELL
- ▣ PIEZOMETER
- * UNABLE TO LOCATE

SAMPLE LOCATION	
DATE	SAMPLE DATE
B	BENZENE
T	TOLUENE
E	ETHYLBENZENE
X	TOTAL XYLENES
TPH-G	TPH GASOLINE
TPH-D	TPH DIESEL
TPH-O	TPH HEAVY OIL

BTEX RESULTS REPORTED IN MICROGRAMS PER LITER (µg/L). TPH-G, TPH-D & TPH-O RESULTS REPORTED IN MILLIGRAMS PER LITER (mg/L)

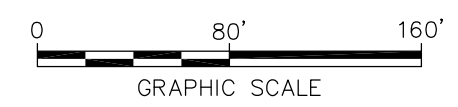
TPH = TOTAL PETROLEUM HYDROCARBON

BOLDED RESULTS ARE GREATER THAN SITE REMEDIAL ACTION LEVELS (RALs)

<0.5/<0.5 = DUPLICATE SAMPLE

NA = NOT ANALYZED

LNAPL = LIGHT NONAQUEOUS PHASE LIQUID

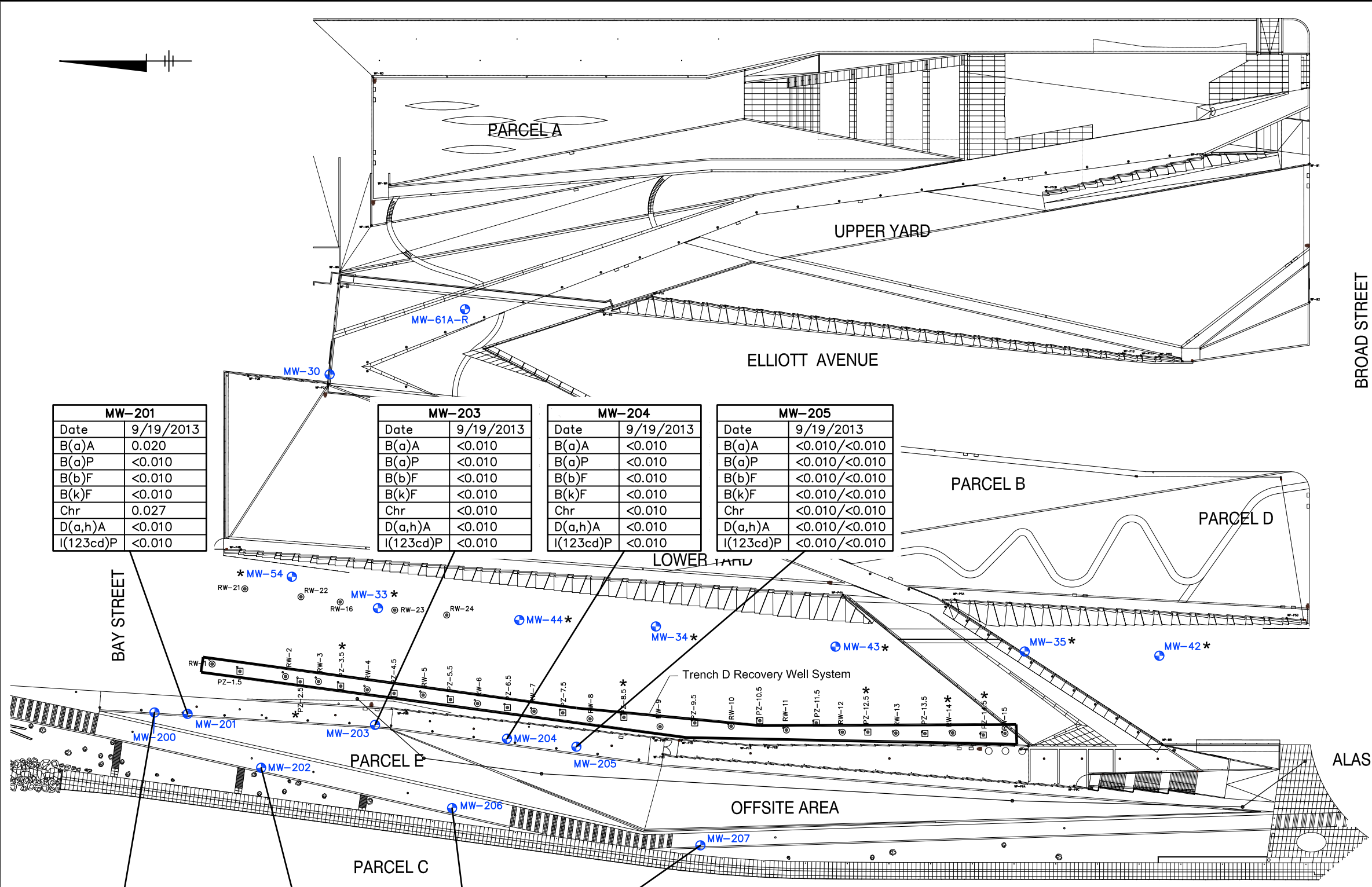


FORMER UNOCAL SEATTLE MARKETING TERMINAL
 SEATTLE, WASHINGTON
GROUNDWATER MONITORING REPORT
 SECOND SEMI-ANNUAL 2013
GROUNDWATER ANALYTICAL
SUMMARY MAP -
 SECOND SEMI-ANNUAL 2013

SOURCE: Base map provided by 'ASPECT CONSULTING', 179 Madrone Lane North, Bainbridge Island, WA (206) 780-9370. Map date February 2007, drawn full scale. Base map updated 5 /27/08 OTAK Survey.



CITY: SYRACUSE DIV/PROJECT: 141 DB: JAR GMS LD(OH) PIC: J. VOGELY PM: R. ANDRESEN TM: R. ANDRESEN LVR: ONE OFF-REF
 G:\ENVCAD\TAMPACT\B00045363 Seattle Terminal\0004\0001\2SA GMR 2013\B0045363\02.dwg LAYOUT: 5. SAVED: 11/27/2013 10:01 AM. ACADVER: 18.1 S (LMS TECH) PAGES: 18. PLOTSTYLE: PLT\FULL.CTB PLOTTED: 11/27/2013 10:02 AM BY: RICHARDS, JIM
 XREFS: IMAGES: PROJECTNAME: -



MW-201	
Date	9/19/2013
B(a)A	0.020
B(a)P	<0.010
B(b)F	<0.010
B(k)F	<0.010
Chr	0.027
D(a,h)A	<0.010
I(123cd)P	<0.010

MW-203	
Date	9/19/2013
B(a)A	<0.010
B(a)P	<0.010
B(b)F	<0.010
B(k)F	<0.010
Chr	<0.010
D(a,h)A	<0.010
I(123cd)P	<0.010

MW-204	
Date	9/19/2013
B(a)A	<0.010
B(a)P	<0.010
B(b)F	<0.010
B(k)F	<0.010
Chr	<0.010
D(a,h)A	<0.010
I(123cd)P	<0.010

MW-205	
Date	9/19/2013
B(a)A	<0.010/<0.010
B(a)P	<0.010/<0.010
B(b)F	<0.010/<0.010
B(k)F	<0.010/<0.010
Chr	<0.010/<0.010
D(a,h)A	<0.010/<0.010
I(123cd)P	<0.010/<0.010

MW-200	
Date	9/19/2013
B(a)A	0.011
B(a)P	<0.010
B(b)F	<0.010
B(k)F	<0.010
Chr	<0.010
D(a,h)A	<0.010
I(123cd)P	<0.010

MW-202	
Date	9/19/2013
B(a)A	0.025
B(a)P	<0.010
B(b)F	<0.010
B(k)F	<0.010
Chr	0.026
D(a,h)A	<0.010
I(123cd)P	<0.010

MW-206	
Date	9/19/2013
B(a)A	<0.010
B(a)P	<0.010
B(b)F	<0.010
B(k)F	<0.010
Chr	<0.010
D(a,h)A	<0.010
I(123cd)P	<0.010

MW-207	
Date	9/19/2013
B(a)A	<0.010
B(a)P	<0.010
B(b)F	<0.010
B(k)F	<0.010
Chr	<0.010
D(a,h)A	<0.010
I(123cd)P	<0.010

Legend

- ⊕ MONITORING WELL
- ⊙ RECOVERY WELL
- ▣ PIEZOMETER
- * UNABLE TO LOCATE

SAMPLE LOCATION	
DATE	SAMPLE DATE
B(a)A	Benzo(a)anthracene
B(a)P	Benzo(a)pyrene
B(b)F	Benzo(b)fluoranthene
B(k)F	Benzo(k)fluoranthene
Chr	Chrysene
D(a,h)A	Dibenzo(a,h)anthracene
I(123cd)P	Indeno(1,2,3-cd)pyrene

RESULTS REPORTED IN MICROGRAMS PER LITER (µg/L)

<0.0100/<0.0101 = DUPLICATE SAMPLE

cPAH = CARCINOGENIC PAHS



FORMER UNOCAL SEATTLE MARKETING TERMINAL
 SEATTLE, WASHINGTON
GROUNDWATER MONITORING REPORT
 SECOND SEMI-ANNUAL 2013

GROUNDWATER cPAH DATA -
 SECOND SEMI-ANNUAL 2013

SOURCE: Base map provided by 'ASPECT CONSULTING', 179 Madrone Lane North, Bainbridge Island, WA (206) 780-9370. Map date February 2007, drawn full scale. Base map updated 5 /27/08 OTAK Survey.

Appendix A

Standard Operating Procedure

**Low-Flow Groundwater
Purging and Sampling
Procedures for Monitoring
Wells**

Rev. #: 3

Rev Date: March 9, 2009

Approval Signatures

Prepared by:  Date: 3/9/2009

Reviewed by:  Date: 3/9/2009
(Technical Expert)

I. Scope and Application

Groundwater samples will be collected from monitoring wells to evaluate groundwater quality. The protocol presented in this standard operating procedure (SOP) describes the procedures to be used to purge monitoring wells and collect groundwater samples. This protocol has been developed in accordance with the United States Environmental Protection Agency (USEPA) Region I Low Stress (Low Flow) Purging and Sampling Procedures for the Collection of Groundwater Samples from Monitoring Wells (USEPA SOP No. GW0001; July 30, 1996). Both filtered and unfiltered groundwater samples may be collected using this low-flow sampling method. Filtered samples will be obtained using a 0.45-micron disposable filter. No wells will be sampled until well development has been performed in accordance with the procedures presented in the SOP titled Monitoring Well Development, unless that well has been sampled or developed within the prior 1-year time period. Groundwater samples will not be collected within 1 week following well development.

II. Personnel Qualifications

ARCADIS personnel directing, supervising, or leading groundwater sample collection activities should have a minimum of 2 years of previous groundwater sampling experience. ARCADIS personnel providing assistance to groundwater sample collection and associated activities should have a minimum of 6 months of related experience or an advanced degree in environmental sciences, engineering, hydrogeology, or geology.

The supervisor of the groundwater sampling team will have at least 1 year of previous supervised groundwater sampling experience.

Prior to mobilizing to the field, the groundwater sampling team should review and be thoroughly familiar with relevant site-specific documents including but not limited to the site work plan, field sampling plan, QAPP, HASP, and historical information. Additionally, the groundwater sampling team should review and be thoroughly familiar with documentation provided by equipment manufacturers for all equipment that will be used in the field prior to mobilization.

III. Equipment List

Specific to this activity, the following materials (or equivalent) will be available:

- Health and safety equipment (as required in the site Health and Safety Plan [HASP]).

- Site Plan, well construction records, prior groundwater sampling records (if available).
- Sampling pump, which may consist of one or more of the following:
 - submersible pump (e.g., Grundfos Redi-Flo 2);
 - peristaltic pump (e.g., ISCO Model 150); and/or
 - bladder pump (e.g., Marschalk System 1, QED Well Wizard, etc.).
- Appropriate controller and power source for pump:
 - Submersible and peristaltic pumps require electric power from either a generator or a deep cell battery.
 - Submersible pumps such as Grundfos require a pump controller to run the pump
 - Bladder pumps require a pump controller and a gas source (e.g., air compressor or compressed N₂ or CO₂ gas cylinders).
- Teflon[®] tubing or Teflon[®]-lined polyethylene tubing of an appropriate size for the pump being used. For peristaltic pumps, dedicated Tygon[®] tubing (or other type as specified by the manufacturer) will also be used through the pump apparatus.
- Water-level probe (e.g., Solinst Model 101).
- Water-quality (temperature/pH/specific conductivity/ORP/turbidity/dissolved oxygen) meter and flow-through measurement cell. Several brands may be used, including:
 - YSI 6-Series Multi-Parameter Instrument;
 - Hydrolab Series 3 or Series 4a Multiprobe and Display; and/or
 - Horiba U-10 or U-22 Water Quality Monitoring System.
- Supplemental turbidity meter (e.g., Horiba U-10, Hach 2100P, LaMotte 2020). Turbidity measurements collected with multi-parameter meters have been shown to sometimes be unreliable due to fouling of the optic lens of the

turbidity meter within the flow-through cell. A supplemental turbidity meter will be used to verify turbidity data during purging if such fouling is suspected. Note that industry improvements may eliminate the need for these supplemental measurements in the future.

- Appropriate water sample containers (supplied by the laboratory).
- Appropriate blanks (trip blank supplied by the laboratory).
- 0.45-micron disposable filters (if field filtering is required).
- Large glass mixing container (if sampling with a bailer).
- Teflon[®] stirring rod (if sampling with a bailer).
- Cleaning equipment.
- Groundwater sampling log (attached) or bound field logbook.

Note that in the future, the client may acquire different makes/models of some of this equipment if the listed makes/models are no longer available, or as a result of general upgrades or additional equipment acquisitions. In the event that the client uses a different make/model of the equipment listed, the client will use an equivalent type of equipment (e.g., pumps, flow-through analytical cells) and note the specific make/model of the equipment used during a sampling event on the groundwater sampling log. In addition, should the client desire to change to a markedly different sampling methodology (e.g., discrete interval samplers, passive diffusion bags, or a yet to be developed technique), the client will submit a proposed SOP for the new methodology for USEPA approval prior to implementing such a change.

The maintenance requirements for the above equipment generally involve decontamination or periodic cleaning, battery charging, and proper storage, as specified by the manufacturer. For operational difficulties, the equipment will be serviced by a qualified technician.

IV. Cautions

If heavy precipitation occurs and no cover over the sampling area and monitoring well can be erected, sampling must be discontinued until adequate cover is provided. Rain water could contaminate groundwater samples.

Do not use permanent marker or felt-tip pens for labels on sample container or sample coolers – use indelible ink. The permanent markers could introduce volatile constituents into the samples.

It may be necessary to field filter some parameters (e.g., metals) prior to collection, depending on preservation, analytical method, and project quality objectives.

Store and/or stage empty and full sample containers and coolers out of direct sunlight.

To mitigate potential cross-contamination, groundwater samples are to be collected in a pre-determined order from least impacted to impacted based on previous analytical data. If no analytical data are available, samples are collected in order of upgradient, then furthest downgradient to source area locations.

Be careful not to over-tighten lids with Teflon liners or septa (e.g., 40 mL vials). Over-tightening can cause the glass to shatter or impair the integrity of the Teflon seal.

V. Health and Safety Considerations

Use caution and appropriate cut resistant gloves when tightening lids to 40 mL vials. These vials can break while tightening and can lacerate hand. Amber vials (thinner glass) are more prone to breakage.

If thunder or lightning is present, discontinue sampling and take cover until 30 minutes have passed after the last occurrence of thunder or lightning.

Use caution when removing well caps as well may be under pressure, cap can dislodge forcefully and cause injury.

Use caution when opening protective casing on stickup wells as wasps frequently nest inside the tops of the covers. Also watch for fire ant mounds near well pads when sampling in the south or western U.S.

VI. Procedure

Groundwater will be purged from the wells using an appropriate pump. Peristaltic pumps will initially be used to purge and sample all wells when applicable. If the depth to water is below the sampling range of a peristaltic pump (approximately 25 feet), submersible pumps or bladder pumps will be used provided the well is constructed with a casing diameter greater than or equal to 2 inches (the minimum well diameter capable of accommodating such pumps). Bladder pumps are preferred over peristaltic and submersible pumps if sampling of VOCs is required to prevent volatilization. For

smaller diameter wells where the depth to water is below the sampling range of a peristaltic pump, alternative sampling methods (i.e., bailing or small diameter bladder pumps) will be used to purge and sample the groundwater. Purge water will be collected and containerized.

1. Calibrate field instruments according to manufacturer procedures for calibration.
2. Measure initial depth to groundwater prior to placement of pumps.
3. Prepare and install pump in well: For submersible and non-dedicated bladder pumps, decontaminate pump according to site decontamination procedures. Non-dedicated bladder pumps will require a new Teflon[®] bladder and attachment of an air line, sample discharge line, and safety cable prior to placement in the well. Attach the air line tubing to the air port on the top of the bladder pump. Attach the sample discharge tubing to the water port on the top of the bladder pump. Care should be taken not to reverse the air and discharge tubing lines during bladder pump set-up as this could result in bladder failure or rupture. Attach and secure a safety cable to the eyebolt on the top of bladder pump (if present, depending on pump model used). Slowly lower pump, safety cable, tubing, and electrical lines into the well to a depth corresponding to the approximate center of the saturated screen section of the well. Take care to avoid twisting and tangling of safety cable, tubing, and electrical lines while lowering pump into well; twisted and tangled lines could result in the pump becoming stuck in the well casing. Also, make sure to keep tubing and lines from touching the ground or other surfaces while introducing them into the well as this could lead to well contamination. If a peristaltic pump is being used, slowly lower the sampling tubing into the well to a depth corresponding to the approximate center of the saturated screen section of the well. The pump intake or sampling tube must be kept at least 2 feet above the bottom of the well to prevent mobilization of any sediment present in the bottom of the well.
4. Connect the pump to other equipment. If using a bladder pump, the discharge water line should be connected to the bottom inlet port on the flow-through cell connected to the water quality meter. Connect the air line to the pump controller output port. The pump controller should then be connected to a supply line from an air compressor or compressed gas cylinder using an appropriate regulator and air hose. Take care to tighten the regulator connector onto the gas cylinder (if used) to prevent leaks. Teflon tape may be used on the threads of the cylinder to provide a tighter seal. Once the air compressor or gas cylinder is connected to the pump controller, turn on the compressor or open the valve on the cylinder to begin the gas flow. Turn on the pump controller if an on/off switch

is present and verify that all batteries are charged and fully operating before beginning to pump.

5. Measure the water level again with the pump in the well before starting the pump. Start pumping the well at 200 to 500 milliliters (mL) per minute (or at lower site-specific rate if specified). The pump rate should be adjusted to cause little or no water level drawdown in the well (less than 0.3 feet below the initial static depth to water measurement) and the water level should stabilize. The water level should be monitored every 3 to 5 minutes (or as appropriate, lower flow rates may require longer time between readings) during pumping if the well diameter is of sufficient size to allow such monitoring. Care should be taken not to break pump suction or cause entrainment of air in the sample. Record pumping rate adjustments and depths to water. If necessary, pumping rates should be reduced to the minimum capabilities of the pump to avoid pumping the well dry and/or to stabilize indicator parameters. A steady flow rate should be maintained to the extent practicable. Groundwater sampling records from previous sampling events (if available) should be reviewed prior to mobilization to estimate the optimum pumping rate and anticipated drawdown for the well in order to more efficiently reach a stabilized pumping condition.

If the recharge rate of the well is very low, alternative purging techniques should be used, which will vary based on the well construction and screen position. For wells screened across the water table, the well should be pumped dry and sampling should commence as soon as the volume in the well has recovered sufficiently to permit collection of samples. For wells screened entirely below the water table, the well should be pumped until a stabilized level (which may be below the maximum displacement goal of 0.3 feet) can be maintained and monitoring for stabilization of field indicator parameters can commence. If a lower stabilization level cannot be maintained, the well should be pumped until the drawdown is at a level slightly higher than the bentonite seal above the well screen. Sampling should commence after one well volume has been removed and the well has recovered sufficiently to permit collection of samples.

During purging, monitor the field indicator parameters (e.g., turbidity, temperature, specific conductance, pH, etc.) every 3 to 5 minutes (or as appropriate). Field indicator parameters will be measured using a flow-through analytical cell or a clean container such as a glass beaker. Record field indicator parameters on the groundwater sampling log. The well is considered stabilized and ready for sample collection when turbidity values remain within 10% (or within 1 NTU if the turbidity reading is less than 10 NTU), the specific conductance and temperature values remain within 3%, and pH remains within 0.1 units for three consecutive readings collected at 3- to 5-minute intervals (or

other appropriate interval, alternate stabilization goals may exist in different geographic regions, consult the site-specific Work Plan for stabilization criteria). If the field indicator parameters do not stabilize within 1 hour of the start of purging, but the groundwater turbidity is below the goal of 50 NTU and the values for all other parameters are within 10%, the well can be sampled. If the parameters have stabilized but the turbidity is not in the range of the 50 NTU goal, the pump flow rate should be decreased to a minimum rate of 100 mL/min to reduce turbidity levels as low as possible. If dissolved oxygen values are not within acceptable range for the temperature of groundwater (Attachment 1), then check for and remove air bubbles on probe or in tubing. If the dissolved oxygen value is 0.00 or less, then the meter should be serviced and re-calibrated.

During extreme weather conditions, stabilization of field indicator parameters may be difficult to obtain. Modifications to the sampling procedures to alleviate these conditions (e.g., measuring the water temperature in the well adjacent to the pump intake) will be documented in the field notes. If other field conditions exist that preclude stabilization of certain parameters, an explanation of why the parameters did not stabilize will also be documented in the field logbook.

6. Complete the sample label and cover the label with clear packing tape to secure the label onto the container.
7. After the indicator parameters have stabilized, collect groundwater samples by diverting flow out of the unfiltered discharge tubing into the appropriate labeled sample container. If a flow-through analytical cell is being used to measure field parameters, the flow-through cell should be disconnected after stabilization of the field indicator parameters and prior to groundwater sample collection. Under no circumstances should analytical samples be collected from the discharge of the flow-through cell. When the container is full, tightly screw on the cap. Samples should be collected in the following order: VOCs, TOC, SVOCs, metals and cyanide, and others (or other order as defined in the site-specific Work Plan).
8. If sampling for total and filtered metals and/or PCBs, a filtered and unfiltered sample will be collected. Install an in-line, disposable 0.45-micron particle filter on the discharge tubing after the appropriate unfiltered groundwater sample has been collected. Continue to run the pump until an initial volume of "flush" water has been run through the filter in accordance with the manufacturer's directions (generally 100 to 300 mL). Collect filtered groundwater sample by diverting flow out of the filter into the appropriately labeled sample container. When the container is full, tightly screw on the cap.

9. Secure with packing material and store at 4°C in an insulated transport container provided by the laboratory.
10. Record on the groundwater sampling log or bound field logbook the time sampling procedures were completed, any pertinent observations of the sample (e.g., physical appearance, and the presence or lack of odors or sheens), and the values of the stabilized field indicator parameters as measured during the final reading during purging (Attachment 2 – Example Sampling Log).
11. Turn off the pump and air compressor or close the gas cylinder valve if using a bladder pump set-up. Slowly remove the pump, tubing, lines, and safety cable from the well. Do not allow the tubing or lines to touch the ground or any other surfaces which could contaminate them. .
12. If tubing is to be dedicated to a well, it should be folded to a length that will allow the well to be capped and also facilitate retrieval of the tubing during later sampling events. A length of rope or string should be used to tie the tubing to the well cap. Alternatively, if tubing and safety line are to be saved and reused for sampling the well at a later date they may be coiled neatly and placed in a clean plastic bag that is clearly labeled with the well ID. Make sure the bag is tightly sealed before placing it in storage.
13. Secure the well and properly dispose of personal protective equipment (PPE) and disposable equipment.
14. Complete the procedures for packaging, shipping, and handling with associated chain-of-custody.
15. Complete decontamination procedures for flow-through analytical cell and submersible or bladder pump, as appropriate.
16. At the end of the day, perform calibration check of field instruments.

If it is not technically feasible to use the low-flow sampling method, purging and sampling of monitoring wells may be conducted using the bailer method as outlined below:

1. Don appropriate PPE (as required by the HASP).
2. Place plastic sheeting around the well.
3. Clean sampling equipment.

4. Open the well cover while standing upwind of the well. Remove well cap and place on the plastic sheeting. Insert PID probe approximately 4 to 6 inches into the casing or the well headspace and cover with gloved hand. Record the PID reading in the field log. If the well headspace reading is less than 5 PID units, proceed; if the headspace reading is greater than 5 PID units, screen the air within the breathing zone. If the breathing zone reading is less than 5 PID units, proceed. If the PID reading in the breathing zone is above 5 PID units, move upwind from well for 5 minutes to allow the volatiles to dissipate. Repeat the breathing zone test. If the reading is still above 5 PID units, don appropriate respiratory protection in accordance with the requirements of the HASP. Record all PID readings. For wells that are part of the regular weekly monitoring program and prior PID measurements have not resulted in a breathing zone reading above 5 PID units, PID measurements will be taken monthly.
5. Measure the depth to water and determine depth of well by examining drilling log data or by direct measurement. Calculate the volume of water in the well (in gallons) by using the length of the water column (in feet), multiplying by 0.163 for a 2-inch well or by 0.653 for a 4-inch well. For other well diameters, use the formula:

$$\text{Volume (in gallons)} = \bullet \text{ TIMES well radius (in feet) squared TIMES length of water column (in feet) TIMES 7.481 (gallons per cubic foot)}$$
6. Measure a length of rope or twine at least 10 feet greater than the total depth of the well. Secure one end of the rope to the well casing and secure the other end to the bailer. Test the knots and make sure the rope will not loosen. Check bailers so that all parts are intact and will not be lost in the well.
7. Lower bailer into well and remove one well volume of water. Contain all water in appropriate containers.
8. Monitor the field indicator parameters (e.g., turbidity, temperature, specific conductance, and pH). Measure field indicator parameters using a clean container such as a glass beaker or sampling cups provided with the instrument. Record field indicator parameters on the groundwater sampling log.
9. Repeat Steps 7 and 8 until three or four well volumes have been removed. Examine the field indicator parameter data to determine if the parameters have stabilized. The well is considered stabilized and ready for sample collection when turbidity values remain within 10% (or within 1 NTU if the turbidity reading is less than 10 NTU), the specific conductance and temperature values remain

within 3%, and pH remains within 0.1 units for three consecutive readings collected once per well volume removed.

10. If the field indicator parameters have not stabilized, remove a maximum of five well volumes prior to sample collection. Alternatively, five well volumes may be removed without measuring the field indicator parameters.
11. If the recharge rate of the well is very low, wells screened across the water table may be bailed dry and sampling should commence as soon as the volume in the well has recovered sufficiently to permit collection of samples. For wells screened entirely below the water table, the well should only be bailed down to a level slightly higher than the bentonite seal above the well screen. The well should not be bailed completely dry, to maintain the integrity of the seal. Sampling should commence as soon as the well volume has recovered sufficiently to permit sample collection.
12. Following purging, allow water level in well to recharge to a sufficient level to permit sample collection.
13. Complete the sample label and cover the label with clear packing tape to secure the label onto the container.
14. Slowly lower the bailer into the screened portion of the well and carefully retrieve a filled bailer from the well causing minimal disturbance to the water and any sediment in the well.
15. The sample collection order (as appropriate) will be as follows:
 - a. VOCs;
 - b. TOC;
 - c. SVOCs;
 - d. metals and cyanide; and
 - e. others.
16. When sampling for volatiles, collect water samples directly from the bailer into 40-mL vials with Teflon[®]-lined septa.

17. For other analytical samples, remove the cap from the large glass mixing container and slowly empty the bailer into the large glass mixing container. The sample for dissolved metals and/or filtered PCBs should either be placed directly from the bailer into a pressure filter apparatus or pumped directly from the bailer with a peristaltic pump, through an in-line filter, into the pre-preserved sample bottle.
18. Continue collecting samples until the mixing container contains a sufficient volume for all laboratory samples.
19. Mix the entire sample volume with the Teflon[®] stirring rod and transfer the appropriate volume into the laboratory jar(s). Secure the sample jar cap(s) tightly.
20. If sampling for total and filtered metals and/or PCBs, a filtered and unfiltered sample will be collected. Sample filtration for the filtered sample will be performed in the field using a peristaltic pump prior to preservation. Install new medical-grade silicone tubing in the pump head. Place new Teflon[®] tubing into the sample mixing container and attach to the intake side of pump tubing. Attach (clamp) a new 0.45-micron filter (note the filter flow direction). Turn the pump on and dispense the filtered liquid directly into the laboratory sample bottles.
21. Secure with packing material and store at 4°C in an insulated transport container provided by the laboratory.
22. After sample containers have been filled, remove one additional volume of groundwater. Measure the pH, temperature, turbidity, and conductivity. Record on the groundwater sampling log or bound field logbook the time sampling procedures were completed, any pertinent observations of the sample (e.g., physical appearance, and the presence or lack of odors or sheens), and the values of the field indicator parameters.
23. Remove bailer from well, secure well, and properly dispose of PPE and disposable equipment.
24. If a bailer is to be dedicated to a well, it should be secured inside the well above the water table, if possible. Dedicated bailers should be tied to the well cap so that inadvertent loss of the bailer will not occur when the well is opened.
25. Complete the procedures for packaging, shipping, and handling with associated chain-of-custody.

VII. Waste Management

Materials generated during groundwater sampling activities, including disposable equipment, will be placed in appropriate containers. Containerized waste will be disposed of by the client consistent with the procedures identified in the HASP.

VIII. Data Recording and Management

Initial field logs and chain-of-custody records will be transmitted to the ARCADIS PM at the end of each day unless otherwise directed by the PM. The groundwater team leader retains copies of the groundwater sampling logs.

IX. Quality Assurance

In addition to the quality control samples to be collected in accordance with this SOP, the following quality control procedures should be observed in the field:

- Collect samples from monitoring wells in order of increasing concentration, to the extent known based on review of historical site information if available.
- Equipment blanks should include the pump and tubing (if using disposable tubing) or the pump only (if using tubing dedicated to each well).
- Collect equipment blanks after wells with higher concentrations (if known) have been sampled.
- Operate all monitoring instrumentation in accordance with manufacturer's instructions and calibration procedures. Calibrate instruments at the beginning of each day and verify the calibration at the end of each day. Record all calibration activities in the field notebook.
- Clean all groundwater sampling equipment prior to use in the first well and after each subsequent well using procedures for equipment decontamination.

X. References

United States Environmental Protection Agency (USEPA). 1986. RCRA Groundwater Monitoring Technical Enforcement Guidance Document (September 1986).

USEPA Region II. 1998. *Ground Water Sampling Procedure Low Stress (Low Flow) Purging and Sampling*.

USEPA. 1991. Handbook Groundwater, Volume II Methodology, Office of Research and Development, Washington, DC. USEPN62S, /6-90/016b (July, 1991).

U.S. Geological Survey (USGS). 1977. National Handbook of Recommended Methods for Water-Data Acquisition: USGS Office of Water Data Coordination. Reston, Virginia.

Attachment 1
Groundwater Sampling Log

Attachment 2

Oxygen Solubility in Fresh Water

Temperature (degrees C)	Dissolved Oxygen (mg/L)
0	14.6
1	14.19
2	13.81
3	13.44
4	13.09
5	12.75
6	12.43
7	12.12
8	11.83
9	11.55
10	11.27
11	11.01
12	10.76
13	10.52
14	10.29
15	10.07
16	9.85
17	9.65
18	9.45
19	9.26
20	9.07
21	8.9
22	8.72
23	8.56
24	8.4
25	8.24
26	8.09
27	7.95
28	7.81
29	7.67
30	7.54
31	7.41
32	7.28
33	7.16
34	7.05
35	6.93

Reference: Vesilind, P.A., *Introduction to Environmental Engineering*, PWS Publishing Company, Boston, 468 pages (1996).

ARCADIS

Appendix B

Low-Flow Sampling Stabilization Logs



Troll 9000
09/19/13

Low-Flow System
ISI Low-Flow Log

Project Information:

Operator Name RWB
 Company Name ARCADIS
 Project Name Groundwater Monitoring
 Site Name Field Marketing Terminal

Pump Information:

Pump Model/Type Masterflex E/S Portable Sampler
 Tubing Type Tygon 0.25" OD
 Tubing Diameter 0.17 [in]
 Tubing Length 0 [ft]
 Pump placement from TOC 0 [ft]

Well Information:

Well Id MW-30
 Well diameter 4 [in]
 Well total depth 30 [ft]
 Depth to top of screen 5 [ft]
 Screen length 300 [in]
 Depth to Water 13.74 [ft]

Pumping information:

Final pumping rate 200 [mL/min]
 Flowcell volume 600 [mL]
 Calculated Sample Rate 180 [sec]
 Sample rate 180 [sec]
 Stabilized drawdown 3.6 [in]

Low-Flow Sampling Stabilization Summary

	Time	Temp [C]	pH [pH]	Cond [µS/cm @ 25C]	Turb [NTU]	RDO [mg/L]	ORP [mV]
Stabilization Settings			+/-0.1	+/-1 +/-3 %	+/-1 +/-10 %	+/-1 +/-10 %	+/-10
Last 5 Readings	18:31:04	15.01	6.74	816.52	34.04	0.02	-139.97
	18:34:05	14.97	6.75	815.92	34.65	0.02	-141.00
	18:37:07	14.97	6.75	816.02	31.42	0.02	-144.98
	18:40:08	14.99	6.75	814.67	29.53	0.02	-144.55
	18:43:09	14.92	6.76	814.10	33.48	0.02	-145.15
Variance in last 3 readings	18:37:07	-0.01	0.00	0.10	-3.23	0.00	-3.98
	18:40:08	0.02	0.01	-1.35	-1.89	0.00	0.43
	18:43:09	-0.06	0.01	-0.57	3.95	0.00	-0.60

Notes: MW-30
 RDO = 0.02
 PID = 2.4 ppm
 Sample Time 1730



Troll 9000
09/19/13

Low-Flow System
ISI Low-Flow Log

Project Information:

Operator Name SLM
 Company Name ARCADIS
 Project Name Groundwater Monitoring
 Site Name Site Marketing Terminal

Pump Information:

Pump Model/Type Masterflex E/S Portable Sampler
 Tubing Type Tygon 0.25" OD
 Tubing Diameter 0.17 [in]
 Tubing Length 18 [ft]
 Pump placement from TOC 0 [ft]

Well Information:

Well Id MW-200
 Well diameter 2 [in]
 Well total depth 24.11 [ft]
 Depth to top of screen 4.5 [ft]
 Screen length 240 [in]
 Depth to Water 9.45 [ft]

Pumping information:

Final pumping rate 200 [mL/min]
 Flowcell volume 680.34 [mL]
 Calculated Sample Rate 205 [sec]
 Sample rate 205 [sec]
 Stabilized drawdown 3.6 [in]

Low-Flow Sampling Stabilization Summary

	Time	Temp [C]	pH [pH]	Cond [µS/cm @ 25C]	Turb [NTU]	RDO [mg/L]	ORP [mV]
Stabilization Settings			+/-0.1	+/-1 +/-3 %	+/-1 +/-10 %	+/-1 +/-10 %	+/-10
Last 5 Readings	11:56:24	16.02	7.12	1186.66	0.40	0.09	-286.54
	11:59:51	15.98	7.12	1185.75	0.66	0.07	-288.34
	12:03:18	15.99	7.12	1187.48	1.02	0.05	-290.90
	12:06:43	15.96	7.12	1188.95	0.57	0.04	-292.74
	12:10:10	16.17	7.11	1185.36	0.67	0.02	-293.77
Variance in last 3 readings	12:03:18	0.01	0.00	1.72	0.36	-0.02	-2.57
	12:06:43	-0.03	0.00	1.48	-0.45	-0.02	-1.84
	12:10:10	0.21	0.00	-3.60	0.10	-0.01	-1.02

Notes: DO:.02

sample time:1415



Troll 9000
09/19/13

Low-Flow System
ISI Low-Flow Log

Project Information:

Operator Name RB
 Company Name ARCADIS
 Project Name Groundwater Monitoring
 Site Name Site Marketing Terminal

Pump Information:

Pump Model/Type Geopump II
 Tubing Type Tygon 0.25" OD
 Tubing Diameter 0.17 [in]
 Tubing Length 12 [ft]
 Pump placement from TOC 1 [ft]

Well Information:

Well Id MW-201
 Well diameter 2 [in]
 Well total depth 20 [ft]
 Depth to top of screen 5.2 [ft]
 Screen length 180 [in]
 Depth to Water 9.9 [ft]

Pumping information:

Final pumping rate 200 [mL/min]
 Flowcell volume 653.56 [mL]
 Calculated Sample Rate 197 [sec]
 Sample rate 197 [sec]
 Stabilized drawdown 3.65 [in]

Low-Flow Sampling Stabilization Summary

	Time	Temp [C]	pH [pH]	Cond [µS/cm @ 25C]	Turb [NTU]	RDO [mg/L]	ORP [mV]
Stabilization Settings			+/-0.1	+/-1 +/-3 %	+/-1 +/-10 %	+/-1 +/-10 %	+/-10
Last 5 Readings	13:52:16	17.63	6.79	760.07	0.23	0.02	-99.57
	13:55:34	17.60	6.78	760.17	0.23	0.02	-103.68
	13:58:53	17.56	6.78	761.87	0.21	0.02	-108.35
	14:02:10	17.56	6.78	762.24	0.22	0.01	-113.74
	14:05:29	17.59	6.78	762.15	0.26	0.01	-118.92
Variance in last 3 readings	13:58:53	-0.04	0.00	1.70	-0.02	0.00	-4.67
	14:02:10	0.01	0.00	0.37	0.01	-0.01	-5.39
	14:05:29	0.02	0.00	-0.09	0.04	0.00	-5.18

Notes: MW-201
Sample Time 1300



Troll 9000
09/19/13

Low-Flow System
ISI Low-Flow Log

Project Information:

Operator Name RWB
 Company Name ARCADIS
 Project Name Groundwater Monitoring
 Site Name Site Marketing Terminal

Pump Information:

Pump Model/Type Masterflex E/S Portable Sampler
 Tubing Type Tygon 0.25" OD
 Tubing Diameter 0.17 [in]
 Tubing Length 19.5 [ft]
 Pump placement from TOC 0.75 [ft]

Well Information:

Well Id MW-202
 Well diameter 2 [in]
 Well total depth 27.37 [ft]
 Depth to top of screen 7 [ft]
 Screen length 240 [in]
 Depth to Water 10.12 [ft]

Pumping information:

Final pumping rate 200 [mL/min]
 Flowcell volume 687.04 [mL]
 Calculated Sample Rate 207 [sec]
 Sample rate 207 [sec]
 Stabilized drawdown 3.75 [in]

Low-Flow Sampling Stabilization Summary

	Time	Temp [C]	pH [pH]	Cond [μ S/cm @ 25C]	Turb [NTU]	RDO [mg/L]	ORP [mV]
Stabilization Settings			+/-0.1	+/-1 +/-3 %	+/-1 +/-10 %	+/-1 +/-10 %	+/-10
Last 5 Readings	15:08:11	16.15	6.99	22646.90	0.06	0.03	-296.82
	15:11:39	16.47	6.99	22500.62	0.01	0.03	-288.16
	15:15:09	16.67	6.99	22395.63	0.03	0.03	-284.83
	15:18:37	16.80	6.99	22331.51	-0.03	0.02	-286.25
	15:22:04	16.90	6.99	22220.52	0.00	0.02	-282.88
Variance in last 3 readings	15:15:09	0.20	0.00	-104.98	0.02	0.00	3.32
	15:18:37	0.13	0.00	-64.12	-0.06	0.00	-1.42
	15:22:04	0.10	0.00	-111.00	0.03	0.00	3.37

Notes: do=.02
sample at 1430



Troll 9000
09/19/13

Low-Flow System
ISI Low-Flow Log

Project Information:

Operator Name SLM
 Company Name ARCADIS
 Project Name Groundwater Monitoring
 Site Name Site Marketing Terminal

Pump Information:

Pump Model/Type Geopump II
 Tubing Type Tygon 0.25" OD
 Tubing Diameter 0.17 [in]
 Tubing Length 19 [ft]
 Pump placement from TOC 0 [ft]

Well Information:

Well Id MW-203
 Well diameter 2 [in]
 Well total depth 25 [ft]
 Depth to top of screen 9.5 [ft]
 Screen length 180 [in]
 Depth to Water 12.3 [ft]

Pumping information:

Final pumping rate 200 [mL/min]
 Flowcell volume 684.81 [mL]
 Calculated Sample Rate 206 [sec]
 Sample rate 180 [sec]
 Stabilized drawdown 3.6 [in]

Low-Flow Sampling Stabilization Summary

	Time	Temp [C]	pH [pH]	Cond [μ S/cm @ 25C]	Turb [NTU]	RDO [mg/L]	ORP [mV]
Stabilization Settings			+/-0.1	+/-1	+/-1	+/-1	+/-10
				+/-3 %	+/-10 %	+/-10 %	
Last 5 Readings	10:31:21	19.34	6.98	12970.07	-0.61	0.17	-113.87
	10:34:22	19.45	6.99	13150.07	-0.86	0.13	-119.90
	10:37:23	19.47	7.01	13517.20	-0.76	0.12	-126.14
	10:40:24	19.52	7.02	13499.03	-0.82	0.11	-133.11
	10:43:25	19.55	7.02	13595.73	-0.85	0.11	-137.46
Variance in last 3 readings	10:37:23	0.02	0.01	367.13	0.10	-0.01	-6.24
	10:40:24	0.05	0.01	-18.17	-0.07	-0.01	-6.97
	10:43:25	0.02	0.00	96.70	-0.02	-0.01	-4.36

Notes: SAMPLE TIME 1455



Troll 9000
09/19/13

Low-Flow System
ISI Low-Flow Log

Project Information:

Operator Name RWB
 Company Name ARCADIS
 Project Name Groundwater Monitoring
 Site Name Site Marketing Terminal

Pump Information:

Pump Model/Type Masterflex E/S Portable Sampler
 Tubing Type Tygon 0.25" OD
 Tubing Diameter 0.17 [in]
 Tubing Length 26 [ft]
 Pump placement from TOC 1 [ft]

Well Information:

Well Id MW-204
 Well diameter 2 [in]
 Well total depth 30.95 [ft]
 Depth to top of screen 16 [ft]
 Screen length 180 [in]
 Depth to Water 18.63 [ft]

Pumping information:

Final pumping rate 200 [mL/min]
 Flowcell volume 716.05 [mL]
 Calculated Sample Rate 215 [sec]
 Sample rate 215 [sec]
 Stabilized drawdown 3.6 [in]

Low-Flow Sampling Stabilization Summary

	Time	Temp [C]	pH [pH]	Cond [µS/cm]	Turb [NTU]	RDO [mg/L]	ORP [mV]
Stabilization Settings			+/-0.1	+/-1 +/-3 %	+/-1 +/-10 %	+/-1 +/-10 %	+/-10
Last 5 Readings	12:25:38	15.21	6.80	391.93	4.27	0.01	-81.77
	12:29:15	15.13	6.80	392.03	22.00	0.01	-82.63
	12:32:51	15.22	6.80	391.47	3.05	0.00	-83.87
	12:36:28	15.24	6.80	392.00	24.42	0.00	-84.43
	12:40:04	15.20	6.81	391.86	31.40	0.00	-84.64
Variance in last 3 readings	12:32:51	0.08	0.00	-0.56	-18.95	-0.01	-1.24
	12:36:28	0.02	0.00	0.53	21.37	0.00	-0.56
	12:40:04	-0.04	0.00	-0.14	6.98	0.00	-0.21

Notes: MW-204
 RDO = 0.00
 PID =0.00
 Sample Time 1130



Troll 9000
09/19/13

Low-Flow System
ISI Low-Flow Log

Project Information:

Operator Name RWB
 Company Name ARCADIS
 Project Name Groundwater Monitoring
 Site Name Field Marketing Terminal

Pump Information:

Pump Model/Type Masterflex E/S Portable Sampler
 Tubing Type Tygon 0.25" OD
 Tubing Diameter 0.17 [in]
 Tubing Length 30 [ft]
 Pump placement from TOC 0 [ft]

Well Information:

Well Id MW-205
 Well diameter 2 [in]
 Well total depth 37 [ft]
 Depth to top of screen 17 [ft]
 Screen length 240 [in]
 Depth to Water 22.33 [ft]

Pumping information:

Final pumping rate 200 [mL/min]
 Flowcell volume 733.9 [mL]
 Calculated Sample Rate 221 [sec]
 Sample rate 221 [sec]
 Stabilized drawdown 3.6 [in]

Low-Flow Sampling Stabilization Summary

	Time	Temp [C]	pH [pH]	Cond [µS/cm]	Turb [NTU]	RDO [mg/L]	ORP [mV]
Stabilization Settings			+/-0.1	+/-1 +/-3 %	+/-1 +/-10 %	+/-1 +/-10 %	+/-10
Last 5 Readings	10:41:10	15.03	7.38	513.77	50.29	0.00	-173.74
	10:44:54	14.98	7.38	514.34	53.26	0.00	-183.10
	10:48:35	14.94	7.38	516.14	53.40	0.00	-191.74
	10:52:17	14.97	7.38	516.96	54.48	-0.01	-195.63
	10:56:00	15.05	7.38	513.27	63.23	-0.01	-199.00
Variance in last 3 readings	10:48:35	-0.03	0.00	1.80	0.14	0.00	-8.64
	10:52:17	0.02	0.00	0.82	1.08	-0.01	-3.89
	10:56:00	0.08	0.01	-3.69	8.76	0.00	-3.38

Notes: RDO:-0.00
 SAMPLE TIME: 0950
 DUP-1 ON MW-205



Troll 9000
09/19/13

Low-Flow System
ISI Low-Flow Log

Project Information:

Operator Name SLM
 Company Name ARCADIS
 Project Name Groundwater Monitoring
 Site Name Site Marketing Terminal

Pump Information:

Pump Model/Type Geopump II
 Tubing Type Tygon 0.25" OD
 Tubing Diameter 0.17 [in]
 Tubing Length 18 [ft]
 Pump placement from TOC 0 [ft]

Well Information:

Well Id MW-206
 Well diameter 2 [in]
 Well total depth 24.5 [ft]
 Depth to top of screen 9.5 [ft]
 Screen length 180 [in]
 Depth to Water 12.46 [ft]

Pumping information:

Final pumping rate 200 [mL/min]
 Flowcell volume 680.34 [mL]
 Calculated Sample Rate 205 [sec]
 Sample rate 180 [sec]
 Stabilized drawdown 3.6 [in]

Low-Flow Sampling Stabilization Summary

	Time	Temp [C]	pH [pH]	Cond [µS/cm @ 25C]	Turb [NTU]	RDO [mg/L]	ORP [mV]
Stabilization Settings			+/-0.1	+/-1	+/-1	+/-1	+/-10
				+/-3 %	+/-10 %	+/-10 %	
Last 5 Readings	13:10:25	15.91	6.98	30206.08	-0.83	0.07	-328.48
	13:13:26	15.91	6.97	30215.11	-0.43	0.06	-327.21
	13:16:28	15.88	6.96	30243.41	-0.54	0.05	-325.97
	13:19:29	15.92	6.96	30217.69	2.87	0.05	-325.08
	13:22:30	15.79	6.95	30316.73	-0.66	0.05	-324.40
Variance in last 3 readings	13:16:28	-0.03	-0.01	28.30	-0.11	0.00	1.23
	13:19:29	0.04	0.00	-25.72	3.41	0.00	0.89
	13:22:30	-0.13	0.00	99.05	-3.54	0.00	0.68

Notes: RDO=0.05
 SAMPLED AT 1330



Troll 9000
09/19/13

Low-Flow System
ISI Low-Flow Log

Project Information:

Operator Name RWB
 Company Name ARCADIS
 Project Name Groundwater Monitoring
 Site Name Site Marketing Terminal

Pump Information:

Pump Model/Type Masterflex E/S Portable Sampler
 Tubing Type Tygon 0.25" OD
 Tubing Diameter 0.17 [in]
 Tubing Length 18 [ft]
 Pump placement from TOC 0.5 [ft]

Well Information:

Well Id MW-207
 Well diameter 2 [in]
 Well total depth 23 [ft]
 Depth to top of screen 8 [ft]
 Screen length 180 [in]
 Depth to Water 12.23 [ft]

Pumping information:

Final pumping rate 200 [mL/min]
 Flowcell volume 680.34 [mL]
 Calculated Sample Rate 205 [sec]
 Sample rate 205 [sec]
 Stabilized drawdown 3.6 [in]

Low-Flow Sampling Stabilization Summary

	Time	Temp [C]	pH [pH]	Cond [µS/cm @ 25C]	Turb [NTU]	RDO [mg/L]	ORP [mV]
Stabilization Settings			+/-0.1	+/-1 +/-3 %	+/-1 +/-10 %	+/-1 +/-10 %	+/-10
Last 5 Readings	16:29:27	16.56	6.92	22435.42	-0.39	0.01	-276.36
	16:32:52	16.53	6.92	22541.47	-0.39	0.00	-274.87
	16:36:19	16.55	6.91	22638.13	-0.34	0.00	-274.14
	16:39:46	16.56	6.91	22701.68	-0.32	0.00	-273.38
	16:43:12	16.56	6.91	22792.14	-0.31	0.00	-273.25
Variance in last 3 readings	16:36:19	0.02	0.00	96.66	0.05	0.00	0.72
	16:39:46	0.00	0.00	63.56	0.02	0.00	0.77
	16:43:12	0.00	0.00	90.46	0.01	0.00	0.13

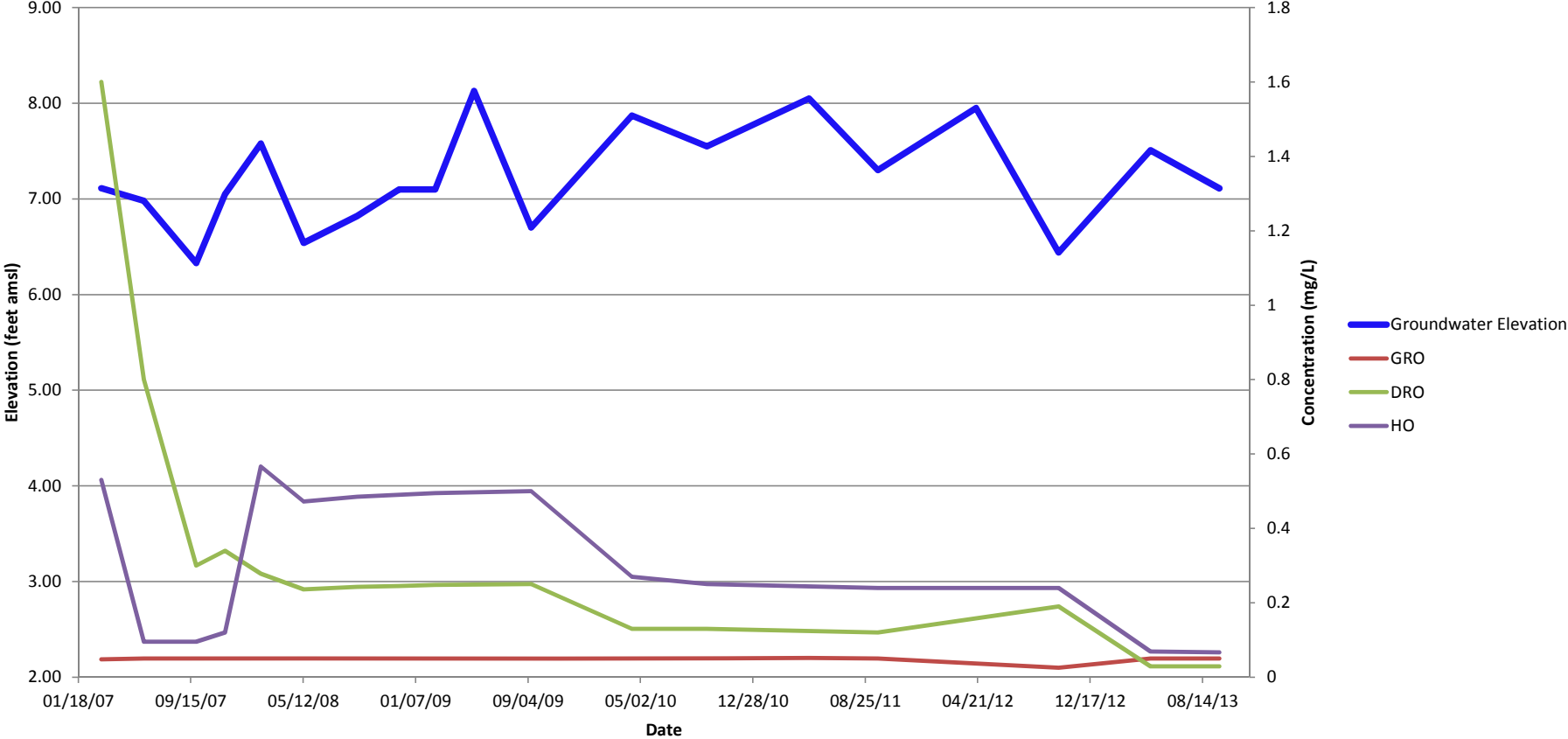
Notes: MW-207
 RDO = 0.00
 PID = 0.0 ppm
 Sample Time 1535

ARCADIS

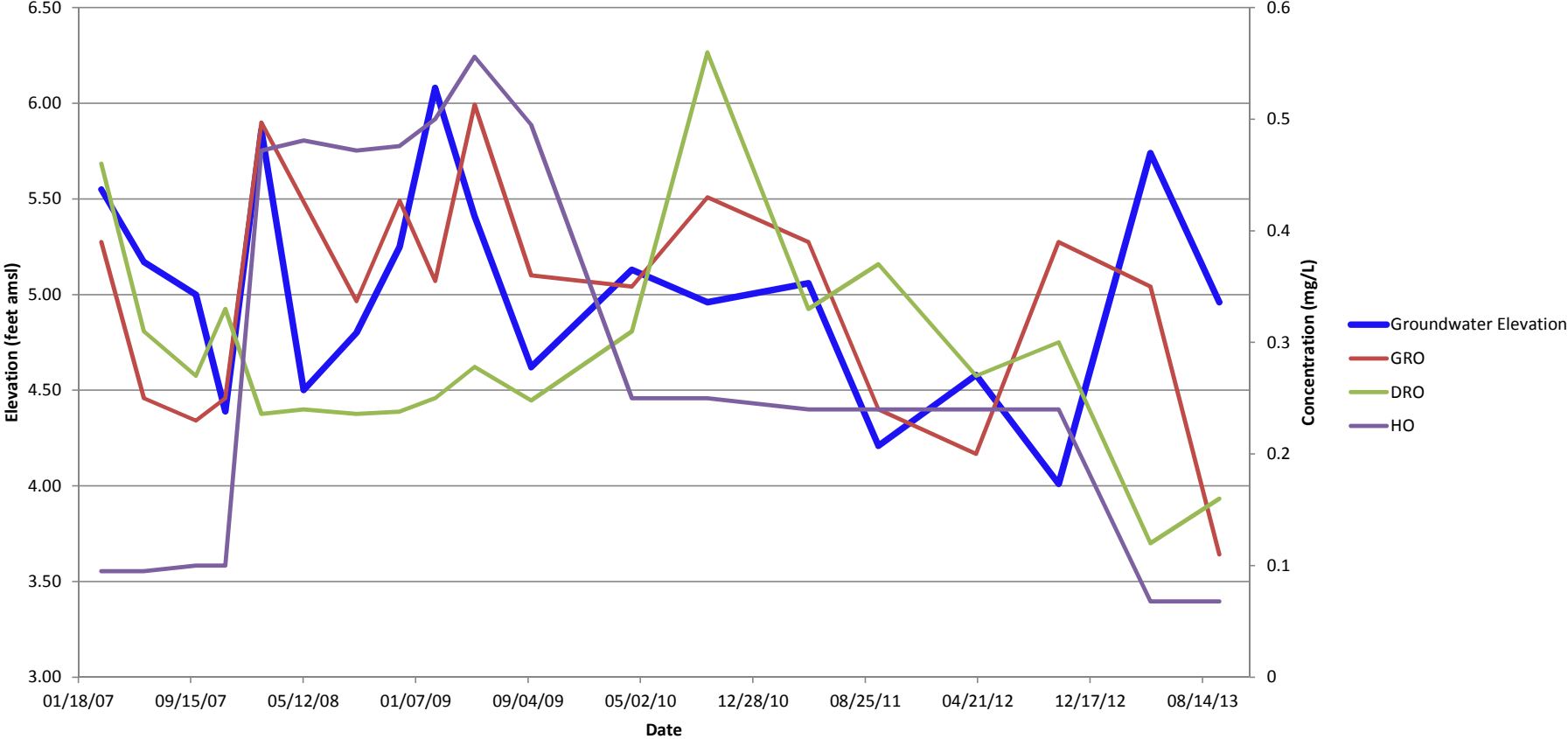
Appendix C

Historical Trends Graphs

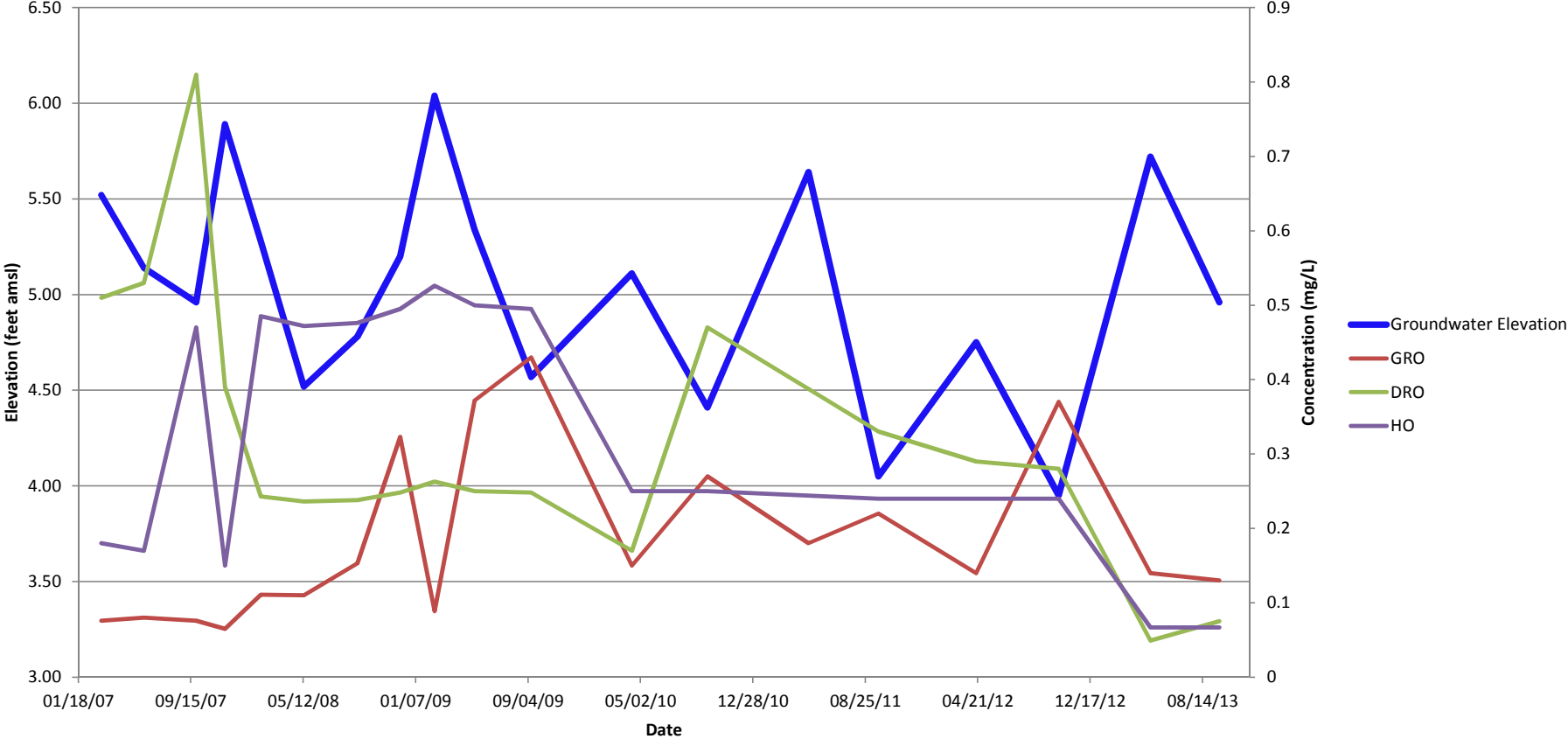
MW-30



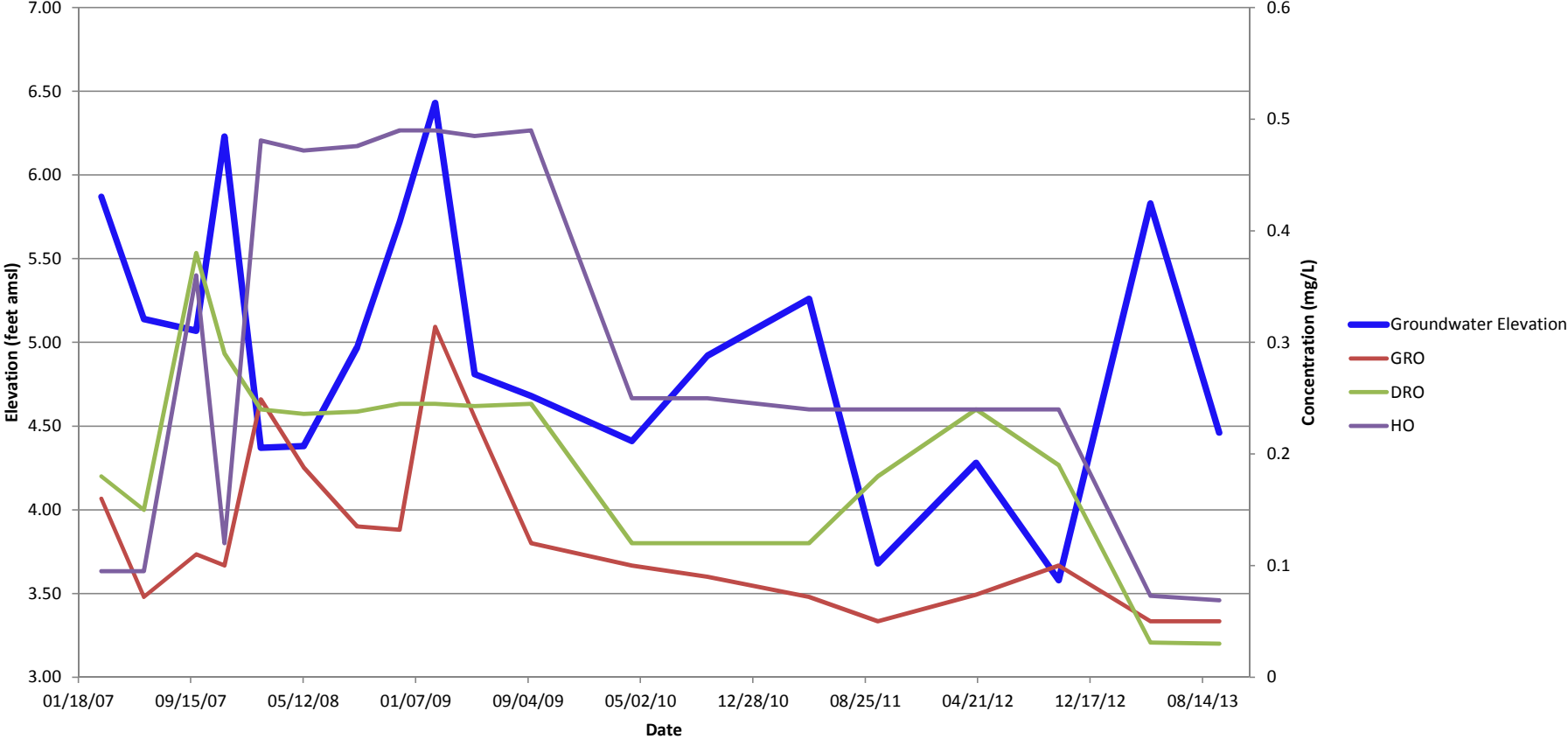
MW-200



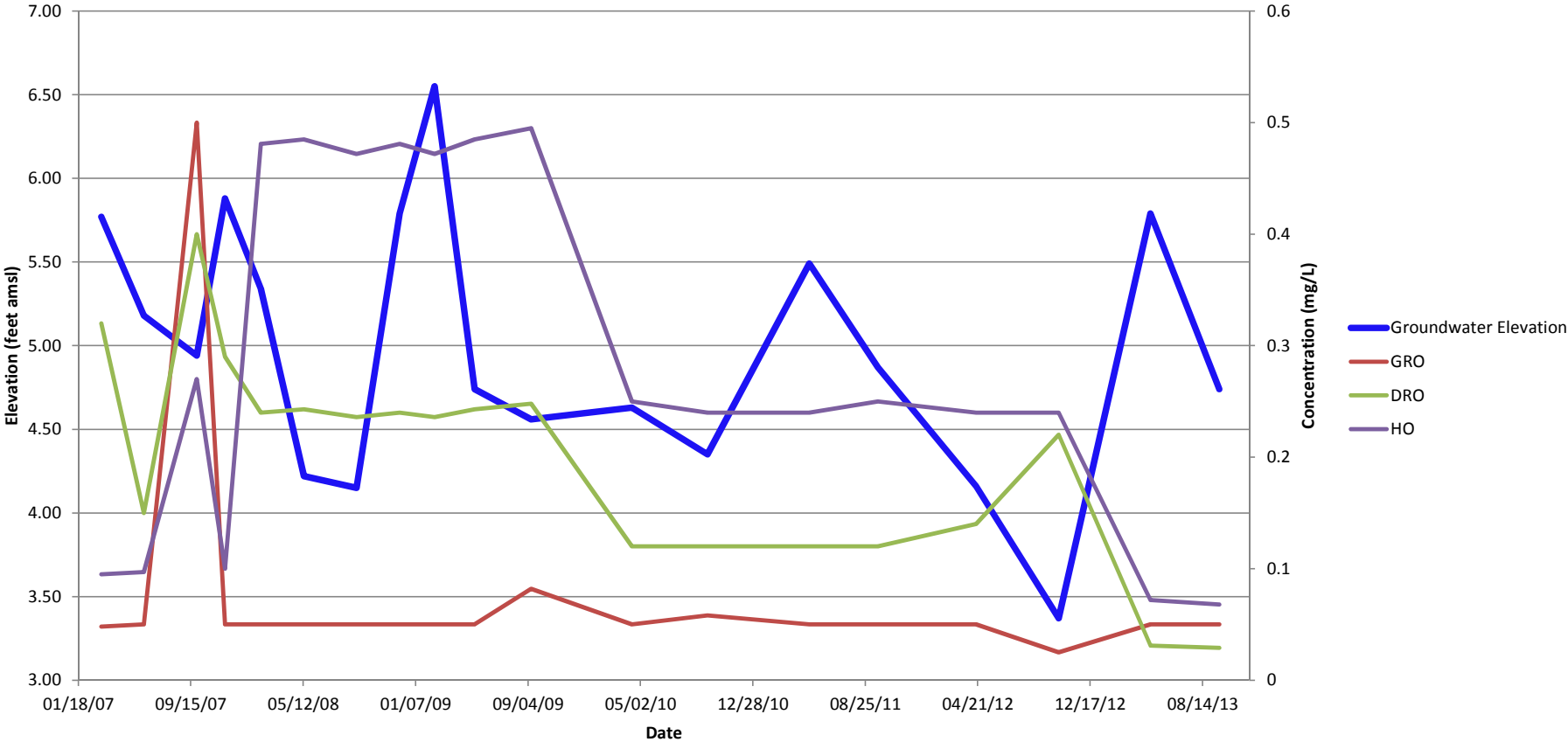
MW-201



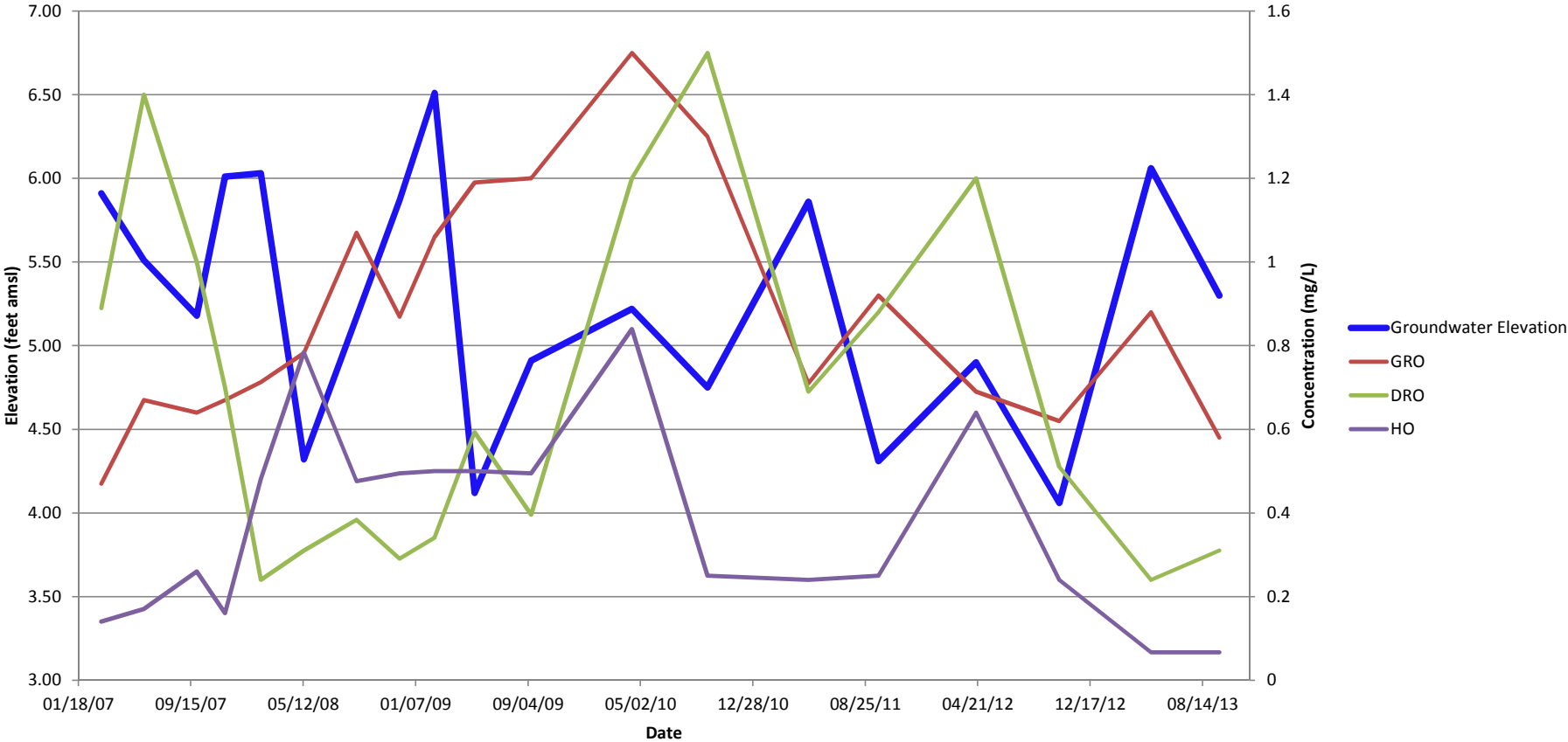
MW-202



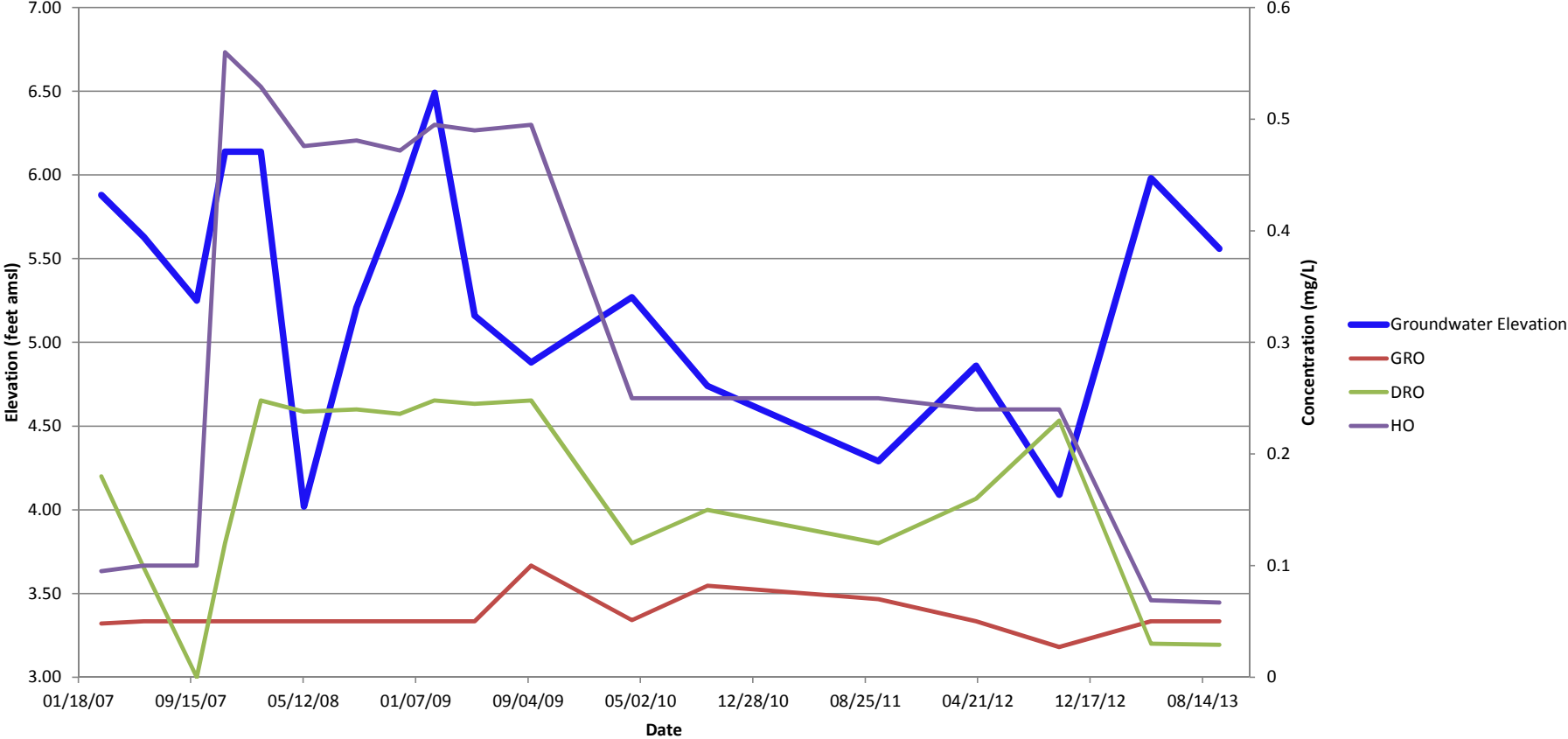
MW-203



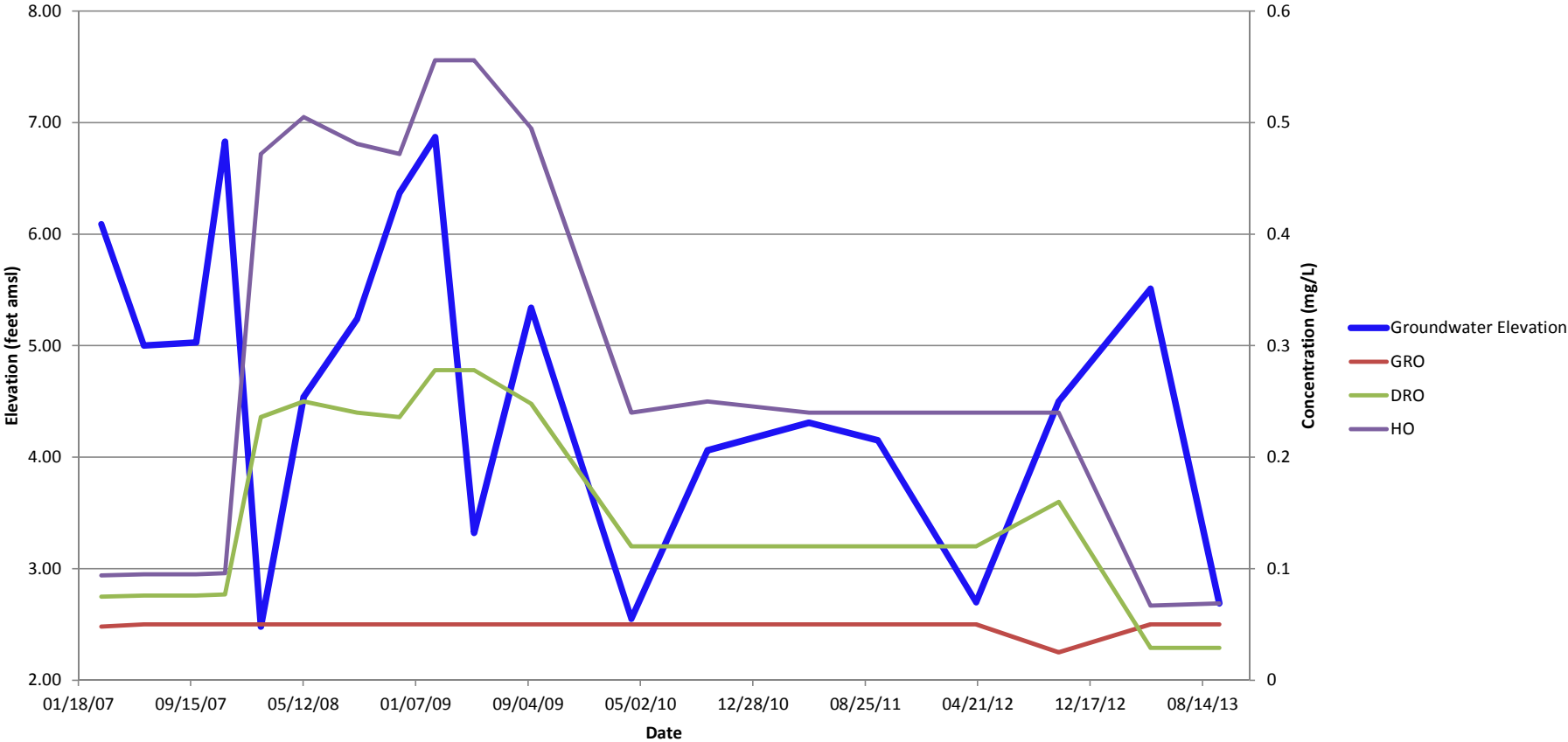
MW-204



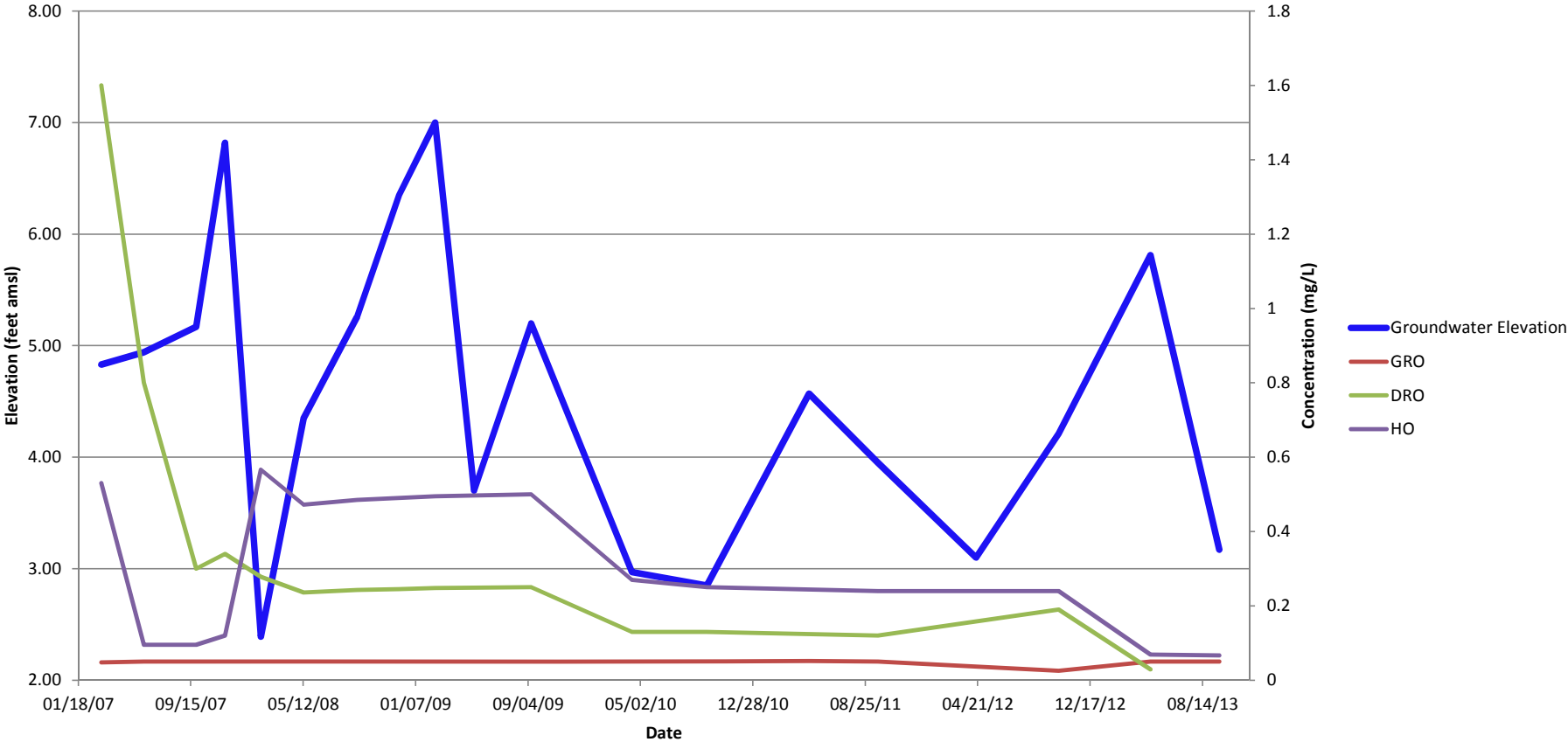
MW-205



MW-206



MW-207



Appendix D

Laboratory Report and Chain of
Custody Forms

ANALYTICAL RESULTS

Prepared by:

Eurofins Lancaster Laboratories Environmental
2425 New Holland Pike
Lancaster, PA 17601

Prepared for:

Chevron Environmental Mgmt Co
BR1 X5139C
6101 Bollinger Canyon Road
San Ramon CA 94583

October 07, 2013

Project: Seattle Terminal

Submittal Date: 09/21/2013
Group Number: 1420579
PO Number: 0015121455
Release Number: SHRILL HOPKINS
State of Sample Origin: WA

<u>Client Sample Description</u>	<u>Lancaster Labs (LL) #</u>
MW-200 Grab Groundwater	7206821
MW-201 Grab Groundwater	7206822
MW-202 Grab Groundwater	7206823
MW-203 Grab Groundwater	7206824
MW-204 Grab Groundwater	7206825
MW-205 Grab Groundwater	7206826
MW-206 Grab Groundwater	7206827
MW-207 Grab Groundwater	7206828
MW-30 Grab Groundwater	7206829
DUP-1 Grab Groundwater	7206830
Trip Blank NA Water	7206831

The specific methodologies used in obtaining the enclosed analytical results are indicated on the Laboratory Sample Analysis Record.

ELECTRONIC COPY TO	Arcadis	Attn: Rebecca Andresen
ELECTRONIC COPY TO	ARCADIS U.S., Inc.	Attn: Sam Miles
ELECTRONIC COPY TO	Arcadis	Attn: Dave Rasar

Respectfully Submitted,



Natalie R. Luciano
Senior Specialist

(717) 556-7258

Sample Description: MW-200 Grab Groundwater
Seattle Terminal
3001 Elliott Ave - Seattle, WA

LL Sample # WW 7206821
LL Group # 1420579
Account # 11964

Project Name: Seattle Terminal

Collected: 09/19/2013 14:15 by SM

Chevron Environmental Mgmt Co

Submitted: 09/21/2013 08:50

BR1 X5139C

Reported: 10/07/2013 10:31

6101 Bollinger Canyon Road
San Ramon CA 94583

ES200

CAT No.	Analysis Name	CAS Number	As Received Result	As Received Method Detection Limit	Dilution Factor
GC/MS Semivolatiles SW-846 8270C SIM			ug/l	ug/l	
08357	Benzo(a)anthracene	56-55-3	0.011	0.010	1
08357	Benzo(a)pyrene	50-32-8	N.D.	0.010	1
08357	Benzo(b)fluoranthene	205-99-2	N.D.	0.010	1
08357	Benzo(k)fluoranthene	207-08-9	N.D.	0.010	1
08357	Chrysene	218-01-9	N.D.	0.010	1
08357	Dibenz(a,h)anthracene	53-70-3	N.D.	0.010	1
08357	Indeno(1,2,3-cd)pyrene	193-39-5	N.D.	0.010	1
GC Volatiles ECY 97-602 NWTPH-Gx			ug/l	ug/l	
08274	NWTPH-Gx water C7-C12	n.a.	110	50	1
GC Volatiles SW-846 8021B			ug/l	ug/l	
02102	Benzene	71-43-2	2.3	0.5	1
02102	Ethylbenzene	100-41-4	N.D.	0.5	1
02102	Toluene	108-88-3	N.D.	0.5	1
02102	Total Xylenes	1330-20-7	N.D.	1.5	1
GC Petroleum ECY 97-602 NWTPH-Dx modified			ug/l	ug/l	
Hydrocarbons w/Si					
12005	DRO C12-C24 w/Si Gel	n.a.	160	29	1
12005	HRO C24-C40 w/Si Gel	n.a.	N.D.	68	1

The reverse surrogate, capric acid, is present at <1%.

General Sample Comments

State of Washington Lab Certification No. C259
Carcinogenic PAHs have been reported for this sample

All QC is compliant unless otherwise noted. Please refer to the Quality Control Summary for overall QC performance data and associated samples.

Laboratory Sample Analysis Record

CAT No.	Analysis Name	Method	Trial#	Batch#	Analysis Date and Time	Analyst	Dilution Factor
08357	PAHs in waters by SIM	SW-846 8270C SIM	1	13268WAJ026	09/30/2013 23:56	Catherine E Bachman	1
10470	BNA Water Extraction (SIM)	SW-846 3510C	1	13268WAJ026	09/26/2013 09:10	Anna E Stager	1
08274	NWTPH-Gx water C7-C12	ECY 97-602 NWTPH-Gx	1	13266A94A	09/25/2013 01:09	Marie D Beamenderfer	1
02102	Method 8021 Water Master	SW-846 8021B	1	13266A94A	09/25/2013 01:09	Marie D Beamenderfer	1
01146	GC VOA Water Prep	SW-846 5030B	1	13266A94A	09/25/2013 01:09	Marie D Beamenderfer	1
12005	NWTPH-Dx water w/ 10g Si Gel	ECY 97-602 NWTPH-Dx modified	1	132710001A	10/01/2013 08:21	Glorines Suarez-Rivera	1

Sample Description: MW-200 Grab Groundwater
Seattle Terminal
3001 Elliott Ave - Seattle, WA

LL Sample # WW 7206821
LL Group # 1420579
Account # 11964

Project Name: Seattle Terminal

Collected: 09/19/2013 14:15 by SM

Chevron Environmental Mgmt Co

BR1 X5139C

Submitted: 09/21/2013 08:50

6101 Bollinger Canyon Road

Reported: 10/07/2013 10:31

San Ramon CA 94583

ES200

Laboratory Sample Analysis Record

CAT No.	Analysis Name	Method	Trial#	Batch#	Analysis Date and Time	Analyst	Dilution Factor
12007	NW Dx water w/ 10g column	ECY 97-602 NWTPH-Dx 06/97	1	132710001A	09/29/2013 19:00	Elaine F Stoltzfus	1

Sample Description: MW-201 Grab Groundwater
Seattle Terminal
3001 Elliott Ave - Seattle, WA

LL Sample # WW 7206822
LL Group # 1420579
Account # 11964

Project Name: Seattle Terminal

Collected: 09/19/2013 13:00 by SM

Chevron Environmental Mgmt Co

Submitted: 09/21/2013 08:50

BR1 X5139C

Reported: 10/07/2013 10:31

6101 Bollinger Canyon Road
San Ramon CA 94583

ES201

CAT No.	Analysis Name	CAS Number	As Received Result	As Received Method Detection Limit	Dilution Factor
GC/MS Semivolatiles SW-846 8270C SIM			ug/l	ug/l	
08357	Benzo(a)anthracene	56-55-3	0.020	0.010	1
08357	Benzo(a)pyrene	50-32-8	N.D.	0.010	1
08357	Benzo(b)fluoranthene	205-99-2	N.D.	0.010	1
08357	Benzo(k)fluoranthene	207-08-9	N.D.	0.010	1
08357	Chrysene	218-01-9	0.027	0.010	1
08357	Dibenz(a,h)anthracene	53-70-3	N.D.	0.010	1
08357	Indeno(1,2,3-cd)pyrene	193-39-5	N.D.	0.010	1
GC Volatiles ECY 97-602 NWTPH-Gx			ug/l	ug/l	
08274	NWTPH-Gx water C7-C12	n.a.	130	50	1
GC Volatiles SW-846 8021B			ug/l	ug/l	
02102	Benzene	71-43-2	1.8	0.5	1
02102	Ethylbenzene	100-41-4	N.D.	0.5	1
02102	Toluene	108-88-3	N.D.	0.5	1
02102	Total Xylenes	1330-20-7	N.D.	1.5	1
GC Petroleum ECY 97-602 NWTPH-Dx modified			ug/l	ug/l	
Hydrocarbons w/Si					
12005	DRO C12-C24 w/Si Gel	n.a.	75	29	1
12005	HRO C24-C40 w/Si Gel	n.a.	N.D.	67	1

The reverse surrogate, capric acid, is present at <1%.

General Sample Comments

State of Washington Lab Certification No. C259
Carcinogenic PAHs have been reported for this sample

All QC is compliant unless otherwise noted. Please refer to the Quality Control Summary for overall QC performance data and associated samples.

Laboratory Sample Analysis Record

CAT No.	Analysis Name	Method	Trial#	Batch#	Analysis Date and Time	Analyst	Dilution Factor
08357	PAHs in waters by SIM	SW-846 8270C SIM	1	13268WAJ026	10/01/2013 00:25	Catherine E Bachman	1
10470	BNA Water Extraction (SIM)	SW-846 3510C	1	13268WAJ026	09/26/2013 09:10	Anna E Stager	1
08274	NWTPH-Gx water C7-C12	ECY 97-602 NWTPH-Gx	1	13266A94A	09/25/2013 01:34	Marie D Beamenderfer	1
02102	Method 8021 Water Master	SW-846 8021B	1	13266A94A	09/25/2013 01:34	Marie D Beamenderfer	1
01146	GC VOA Water Prep	SW-846 5030B	1	13266A94A	09/25/2013 01:34	Marie D Beamenderfer	1
12005	NWTPH-Dx water w/ 10g Si Gel	ECY 97-602 NWTPH-Dx modified	1	132710001A	10/01/2013 08:42	Glorines Suarez-Rivera	1

Sample Description: MW-201 Grab Groundwater
Seattle Terminal
3001 Elliott Ave - Seattle, WA

LL Sample # WW 7206822
LL Group # 1420579
Account # 11964

Project Name: Seattle Terminal

Collected: 09/19/2013 13:00 by SM

Chevron Environmental Mgmt Co

BR1 X5139C

Submitted: 09/21/2013 08:50

6101 Bollinger Canyon Road

Reported: 10/07/2013 10:31

San Ramon CA 94583

ES201

Laboratory Sample Analysis Record

CAT No.	Analysis Name	Method	Trial#	Batch#	Analysis Date and Time	Analyst	Dilution Factor
12007	NW Dx water w/ 10g column	ECY 97-602 NWTPH-Dx 06/97	1	132710001A	09/29/2013 19:00	Elaine F Stoltzfus	1

Sample Description: MW-202 Grab Groundwater
Seattle Terminal
3001 Elliott Ave - Seattle, WA

LL Sample # WW 7206823
LL Group # 1420579
Account # 11964

Project Name: Seattle Terminal

Collected: 09/19/2013 14:30 by SM

Chevron Environmental Mgmt Co

Submitted: 09/21/2013 08:50

BR1 X5139C

Reported: 10/07/2013 10:31

6101 Bollinger Canyon Road
San Ramon CA 94583

ES202

CAT No.	Analysis Name	CAS Number	As Received Result	As Received Method Detection Limit	Dilution Factor
GC/MS Semivolatiles SW-846 8270C SIM			ug/l	ug/l	
08357	Benzo(a)anthracene	56-55-3	0.025	0.010	1
08357	Benzo(a)pyrene	50-32-8	N.D.	0.010	1
08357	Benzo(b)fluoranthene	205-99-2	N.D.	0.010	1
08357	Benzo(k)fluoranthene	207-08-9	N.D.	0.010	1
08357	Chrysene	218-01-9	0.026	0.010	1
08357	Dibenz(a,h)anthracene	53-70-3	N.D.	0.010	1
08357	Indeno(1,2,3-cd)pyrene	193-39-5	N.D.	0.010	1
GC Volatiles ECY 97-602 NWTPH-Gx			ug/l	ug/l	
08274	NWTPH-Gx water C7-C12	n.a.	N.D.	50	1
GC Volatiles SW-846 8021B			ug/l	ug/l	
02102	Benzene	71-43-2	N.D.	0.5	1
02102	Ethylbenzene	100-41-4	N.D.	0.5	1
02102	Toluene	108-88-3	N.D.	0.5	1
02102	Total Xylenes	1330-20-7	N.D.	1.5	1
GC Petroleum ECY 97-602 NWTPH-Dx modified			ug/l	ug/l	
Hydrocarbons w/Si					
12005	DRO C12-C24 w/Si Gel	n.a.	N.D.	30	1
12005	HRO C24-C40 w/Si Gel	n.a.	N.D.	69	1
The reverse surrogate, capric acid, is present at <1%.					

General Sample Comments

State of Washington Lab Certification No. C259
Carcinogenic PAHs have been reported for this sample

All QC is compliant unless otherwise noted. Please refer to the Quality Control Summary for overall QC performance data and associated samples.

Laboratory Sample Analysis Record

CAT No.	Analysis Name	Method	Trial#	Batch#	Analysis Date and Time	Analyst	Dilution Factor
08357	PAHs in waters by SIM	SW-846 8270C SIM	1	13268WAJ026	10/01/2013 00:55	Catherine E Bachman	1
10470	BNA Water Extraction (SIM)	SW-846 3510C	1	13268WAJ026	09/26/2013 09:10	Anna E Stager	1
08274	NWTPH-Gx water C7-C12	ECY 97-602 NWTPH-Gx	1	13266A94A	09/25/2013 01:59	Marie D Beamenderfer	1
02102	Method 8021 Water Master	SW-846 8021B	1	13266A94A	09/25/2013 01:59	Marie D Beamenderfer	1
01146	GC VOA Water Prep	SW-846 5030B	1	13266A94A	09/25/2013 01:59	Marie D Beamenderfer	1
12005	NWTPH-Dx water w/ 10g Si Gel	ECY 97-602 NWTPH-Dx modified	1	132710001A	10/01/2013 09:03	Glorines Suarez-Rivera	1

Sample Description: MW-202 Grab Groundwater
Seattle Terminal
3001 Elliott Ave - Seattle, WA

LL Sample # WW 7206823
LL Group # 1420579
Account # 11964

Project Name: Seattle Terminal

Collected: 09/19/2013 14:30 by SM

Chevron Environmental Mgmt Co

BR1 X5139C

Submitted: 09/21/2013 08:50

6101 Bollinger Canyon Road

Reported: 10/07/2013 10:31

San Ramon CA 94583

ES202

Laboratory Sample Analysis Record

CAT No.	Analysis Name	Method	Trial#	Batch#	Analysis Date and Time	Analyst	Dilution Factor
12007	NW Dx water w/ 10g column	ECY 97-602 NWTPH-Dx 06/97	1	132710001A	09/29/2013 19:00	Elaine F Stoltzfus	1

Sample Description: MW-203 Grab Groundwater
Seattle Terminal
3001 Elliott Ave - Seattle, WA

LL Sample # WW 7206824
LL Group # 1420579
Account # 11964

Project Name: Seattle Terminal

Collected: 09/19/2013 12:35 by SM

Chevron Environmental Mgmt Co

Submitted: 09/21/2013 08:50

BR1 X5139C

Reported: 10/07/2013 10:31

6101 Bollinger Canyon Road
San Ramon CA 94583

ES203

CAT No.	Analysis Name	CAS Number	As Received Result	As Received Method Detection Limit	Dilution Factor
GC/MS Semivolatiles SW-846 8270C SIM			ug/l	ug/l	
08357	Benzo(a)anthracene	56-55-3	N.D.	0.010	1
08357	Benzo(a)pyrene	50-32-8	N.D.	0.010	1
08357	Benzo(b)fluoranthene	205-99-2	N.D.	0.010	1
08357	Benzo(k)fluoranthene	207-08-9	N.D.	0.010	1
08357	Chrysene	218-01-9	N.D.	0.010	1
08357	Dibenz(a,h)anthracene	53-70-3	N.D.	0.010	1
08357	Indeno(1,2,3-cd)pyrene	193-39-5	N.D.	0.010	1
GC Volatiles ECY 97-602 NWTPH-Gx			ug/l	ug/l	
08274	NWTPH-Gx water C7-C12	n.a.	N.D.	50	1
GC Volatiles SW-846 8021B			ug/l	ug/l	
02102	Benzene	71-43-2	N.D.	0.5	1
02102	Ethylbenzene	100-41-4	N.D.	0.5	1
02102	Toluene	108-88-3	N.D.	0.5	1
02102	Total Xylenes	1330-20-7	N.D.	1.5	1
GC Petroleum ECY 97-602 NWTPH-Dx modified			ug/l	ug/l	
12005	DRO C12-C24 w/Si Gel	n.a.	N.D.	29	1
12005	HRO C24-C40 w/Si Gel	n.a.	N.D.	68	1

The reverse surrogate, capric acid, is present at <1%.

General Sample Comments

State of Washington Lab Certification No. C259
Carcinogenic PAHs have been reported for this sample

All QC is compliant unless otherwise noted. Please refer to the Quality Control Summary for overall QC performance data and associated samples.

Laboratory Sample Analysis Record

CAT No.	Analysis Name	Method	Trial#	Batch#	Analysis Date and Time	Analyst	Dilution Factor
08357	PAHs in waters by SIM	SW-846 8270C SIM	1	13268WAJ026	10/01/2013 01:24	Catherine E Bachman	1
10470	BNA Water Extraction (SIM)	SW-846 3510C	1	13268WAJ026	09/26/2013 09:10	Anna E Stager	1
08274	NWTPH-Gx water C7-C12	ECY 97-602 NWTPH-Gx	1	13266A94A	09/25/2013 02:24	Marie D Beamenderfer	1
02102	Method 8021 Water Master	SW-846 8021B	1	13266A94A	09/25/2013 02:24	Marie D Beamenderfer	1
01146	GC VOA Water Prep	SW-846 5030B	1	13266A94A	09/25/2013 02:24	Marie D Beamenderfer	1
12005	NWTPH-Dx water w/ 10g Si Gel	ECY 97-602 NWTPH-Dx modified	1	132710002A	10/01/2013 10:54	Glorines Suarez-Rivera	1

Sample Description: MW-203 Grab Groundwater
Seattle Terminal
3001 Elliott Ave - Seattle, WA

LL Sample # WW 7206824
LL Group # 1420579
Account # 11964

Project Name: Seattle Terminal

Collected: 09/19/2013 12:35 by SM

Chevron Environmental Mgmt Co

BR1 X5139C

Submitted: 09/21/2013 08:50

6101 Bollinger Canyon Road

Reported: 10/07/2013 10:31

San Ramon CA 94583

ES203

Laboratory Sample Analysis Record

CAT No.	Analysis Name	Method	Trial#	Batch#	Analysis Date and Time	Analyst	Dilution Factor
12007	NW Dx water w/ 10g column	ECY 97-602 NWTPH-Dx 06/97	1	132710002A	09/29/2013 19:00	Elaine F Stoltzfus	1

Sample Description: MW-204 Grab Groundwater
Seattle Terminal
3001 Elliott Ave - Seattle, WA

LL Sample # WW 7206825
LL Group # 1420579
Account # 11964

Project Name: Seattle Terminal

Collected: 09/19/2013 11:30 by SM

Chevron Environmental Mgmt Co

Submitted: 09/21/2013 08:50

BR1 X5139C

Reported: 10/07/2013 10:31

6101 Bollinger Canyon Road
San Ramon CA 94583

ES204

CAT No.	Analysis Name	CAS Number	As Received Result	As Received Method Detection Limit	Dilution Factor
GC/MS Semivolatiles SW-846 8270C SIM			ug/l	ug/l	
08357	Benzo(a)anthracene	56-55-3	N.D.	0.010	1
08357	Benzo(a)pyrene	50-32-8	N.D.	0.010	1
08357	Benzo(b)fluoranthene	205-99-2	N.D.	0.010	1
08357	Benzo(k)fluoranthene	207-08-9	N.D.	0.010	1
08357	Chrysene	218-01-9	N.D.	0.010	1
08357	Dibenz(a,h)anthracene	53-70-3	N.D.	0.010	1
08357	Indeno(1,2,3-cd)pyrene	193-39-5	N.D.	0.010	1
GC Volatiles ECY 97-602 NWTPH-Gx			ug/l	ug/l	
08274	NWTPH-Gx water C7-C12	n.a.	580	50	1
GC Volatiles SW-846 8021B			ug/l	ug/l	
02102	Benzene	71-43-2	1.1	0.5	1
02102	Ethylbenzene	100-41-4	1.1	0.5	1
02102	Toluene	108-88-3	1.5	0.5	1
02102	Total Xylenes	1330-20-7	3.5	1.5	1
GC Petroleum ECY 97-602 NWTPH-Dx modified			ug/l	ug/l	
Hydrocarbons w/Si					
12005	DRO C12-C24 w/Si Gel	n.a.	310	29	1
12005	HRO C24-C40 w/Si Gel	n.a.	N.D.	67	1

Due to the matrix of the sample extract, capric acid recovery can not be determined.

General Sample Comments

State of Washington Lab Certification No. C259
Carcinogenic PAHs have been reported for this sample

All QC is compliant unless otherwise noted. Please refer to the Quality Control Summary for overall QC performance data and associated samples.

Laboratory Sample Analysis Record

CAT No.	Analysis Name	Method	Trial#	Batch#	Analysis Date and Time	Analyst	Dilution Factor
08357	PAHs in waters by SIM	SW-846 8270C SIM	1	13268WAJ026	10/01/2013 01:53	Catherine E Bachman	1
10470	BNA Water Extraction (SIM)	SW-846 3510C	1	13268WAJ026	09/26/2013 09:10	Anna E Stager	1
08274	NWTPH-Gx water C7-C12	ECY 97-602 NWTPH-Gx	1	13266A94A	09/25/2013 02:49	Marie D Beamenderfer	1
02102	Method 8021 Water Master	SW-846 8021B	1	13266A94A	09/25/2013 02:49	Marie D Beamenderfer	1
01146	GC VOA Water Prep	SW-846 5030B	1	13266A94A	09/25/2013 02:49	Marie D Beamenderfer	1

Sample Description: MW-204 Grab Groundwater
Seattle Terminal
3001 Elliott Ave - Seattle, WA

LL Sample # WW 7206825
LL Group # 1420579
Account # 11964

Project Name: Seattle Terminal

Collected: 09/19/2013 11:30 by SM

Chevron Environmental Mgmt Co

BR1 X5139C

Submitted: 09/21/2013 08:50

6101 Bollinger Canyon Road

Reported: 10/07/2013 10:31

San Ramon CA 94583

ES204

Laboratory Sample Analysis Record

CAT No.	Analysis Name	Method	Trial#	Batch#	Analysis Date and Time	Analyst	Dilution Factor
12005	NWTPH-Dx water w/ 10g Si Gel	ECY 97-602 NWTPH-Dx modified	1	132710002A	10/01/2013 12:10	Glorines Suarez-Rivera	1
12007	NW Dx water w/ 10g column	ECY 97-602 NWTPH-Dx 06/97	1	132710002A	09/29/2013 19:00	Elaine F Stoltzfus	1

Sample Description: MW-205 Grab Groundwater
Seattle Terminal
3001 Elliott Ave - Seattle, WA

LL Sample # WW 7206826
LL Group # 1420579
Account # 11964

Project Name: Seattle Terminal

Collected: 09/19/2013 09:50 by SM

Chevron Environmental Mgmt Co

Submitted: 09/21/2013 08:50

BR1 X5139C

Reported: 10/07/2013 10:31

6101 Bollinger Canyon Road
San Ramon CA 94583

ES205

CAT No.	Analysis Name	CAS Number	As Received Result	As Received Method Detection Limit	Dilution Factor
GC/MS Semivolatiles SW-846 8270C SIM			ug/l	ug/l	
08357	Benzo(a)anthracene	56-55-3	N.D.	0.010	1
08357	Benzo(a)pyrene	50-32-8	N.D.	0.010	1
08357	Benzo(b)fluoranthene	205-99-2	N.D.	0.010	1
08357	Benzo(k)fluoranthene	207-08-9	N.D.	0.010	1
08357	Chrysene	218-01-9	N.D.	0.010	1
08357	Dibenz(a,h)anthracene	53-70-3	N.D.	0.010	1
08357	Indeno(1,2,3-cd)pyrene	193-39-5	N.D.	0.010	1
GC Volatiles ECY 97-602 NWTPH-Gx			ug/l	ug/l	
08274	NWTPH-Gx water C7-C12	n.a.	N.D.	50	1
GC Volatiles SW-846 8021B			ug/l	ug/l	
02102	Benzene	71-43-2	N.D.	0.5	1
02102	Ethylbenzene	100-41-4	N.D.	0.5	1
02102	Toluene	108-88-3	N.D.	0.5	1
02102	Total Xylenes	1330-20-7	N.D.	1.5	1
GC Petroleum ECY 97-602 NWTPH-Dx modified			ug/l	ug/l	
12005	DRO C12-C24 w/Si Gel	n.a.	N.D.	29	1
12005	HRO C24-C40 w/Si Gel	n.a.	N.D.	67	1

The reverse surrogate, capric acid, is present at <1%.

General Sample Comments

State of Washington Lab Certification No. C259
Carcinogenic PAHs have been reported for this sample

All QC is compliant unless otherwise noted. Please refer to the Quality Control Summary for overall QC performance data and associated samples.

Laboratory Sample Analysis Record

CAT No.	Analysis Name	Method	Trial#	Batch#	Analysis Date and Time	Analyst	Dilution Factor
08357	PAHs in waters by SIM	SW-846 8270C SIM	1	13268WAJ026	10/01/2013 02:22	Catherine E Bachman	1
10470	BNA Water Extraction (SIM)	SW-846 3510C	1	13268WAJ026	09/26/2013 09:10	Anna E Stager	1
08274	NWTPH-Gx water C7-C12	ECY 97-602 NWTPH-Gx	1	13266A94A	09/25/2013 03:15	Marie D Beamenderfer	1
02102	Method 8021 Water Master	SW-846 8021B	1	13266A94A	09/25/2013 03:15	Marie D Beamenderfer	1
01146	GC VOA Water Prep	SW-846 5030B	1	13266A94A	09/25/2013 03:15	Marie D Beamenderfer	1
12005	NWTPH-Dx water w/ 10g Si Gel	ECY 97-602 NWTPH-Dx modified	1	132710002A	10/01/2013 12:31	Glorines Suarez-Rivera	1

Sample Description: MW-205 Grab Groundwater
Seattle Terminal
3001 Elliott Ave - Seattle, WA

LL Sample # WW 7206826
LL Group # 1420579
Account # 11964

Project Name: Seattle Terminal

Collected: 09/19/2013 09:50 by SM

Chevron Environmental Mgmt Co

BR1 X5139C

Submitted: 09/21/2013 08:50

6101 Bollinger Canyon Road

Reported: 10/07/2013 10:31

San Ramon CA 94583

ES205

Laboratory Sample Analysis Record

CAT No.	Analysis Name	Method	Trial#	Batch#	Analysis Date and Time	Analyst	Dilution Factor
12007	NW Dx water w/ 10g column	ECY 97-602 NWTPH-Dx 06/97	1	132710002A	09/29/2013 19:00	Elaine F Stoltzfus	1

Sample Description: MW-206 Grab Groundwater
Seattle Terminal
3001 Elliott Ave - Seattle, WA

LL Sample # WW 7206827
LL Group # 1420579
Account # 11964

Project Name: Seattle Terminal

Collected: 09/19/2013 15:30 by SM

Chevron Environmental Mgmt Co

Submitted: 09/21/2013 08:50

BR1 X5139C

Reported: 10/07/2013 10:31

6101 Bollinger Canyon Road
San Ramon CA 94583

ES206

CAT No.	Analysis Name	CAS Number	As Received Result	As Received Method Detection Limit	Dilution Factor
GC/MS Semivolatiles SW-846 8270C SIM			ug/l	ug/l	
08357	Benzo(a)anthracene	56-55-3	N.D.	0.010	1
08357	Benzo(a)pyrene	50-32-8	N.D.	0.010	1
08357	Benzo(b)fluoranthene	205-99-2	N.D.	0.010	1
08357	Benzo(k)fluoranthene	207-08-9	N.D.	0.010	1
08357	Chrysene	218-01-9	N.D.	0.010	1
08357	Dibenz(a,h)anthracene	53-70-3	N.D.	0.010	1
08357	Indeno(1,2,3-cd)pyrene	193-39-5	N.D.	0.010	1
GC Volatiles ECY 97-602 NWTPH-Gx			ug/l	ug/l	
08274	NWTPH-Gx water C7-C12	n.a.	N.D.	50	1
GC Volatiles SW-846 8021B			ug/l	ug/l	
02102	Benzene	71-43-2	N.D.	0.5	1
02102	Ethylbenzene	100-41-4	N.D.	0.5	1
02102	Toluene	108-88-3	N.D.	0.5	1
02102	Total Xylenes	1330-20-7	N.D.	1.5	1
GC Petroleum ECY 97-602 NWTPH-Dx modified			ug/l	ug/l	
12005	DRO C12-C24 w/Si Gel	n.a.	N.D.	29	1
12005	HRO C24-C40 w/Si Gel	n.a.	N.D.	69	1

The reverse surrogate, capric acid, is present at <1%.

General Sample Comments

State of Washington Lab Certification No. C259
Carcinogenic PAHs have been reported for this sample

All QC is compliant unless otherwise noted. Please refer to the Quality Control Summary for overall QC performance data and associated samples.

Laboratory Sample Analysis Record

CAT No.	Analysis Name	Method	Trial#	Batch#	Analysis Date and Time	Analyst	Dilution Factor
08357	PAHs in waters by SIM	SW-846 8270C SIM	1	13268WAJ026	10/01/2013 02:51	Catherine E Bachman	1
10470	BNA Water Extraction (SIM)	SW-846 3510C	1	13268WAJ026	09/26/2013 09:10	Anna E Stager	1
08274	NWTPH-Gx water C7-C12	ECY 97-602 NWTPH-Gx	1	13266A94A	09/25/2013 03:40	Marie D Beamenderfer	1
02102	Method 8021 Water Master	SW-846 8021B	1	13266A94A	09/25/2013 03:40	Marie D Beamenderfer	1
01146	GC VOA Water Prep	SW-846 5030B	1	13266A94A	09/25/2013 03:40	Marie D Beamenderfer	1
12005	NWTPH-Dx water w/ 10g Si Gel	ECY 97-602 NWTPH-Dx modified	1	132710002A	10/01/2013 12:52	Glorines Suarez-Rivera	1

Sample Description: MW-206 Grab Groundwater
Seattle Terminal
3001 Elliott Ave - Seattle, WA

LL Sample # WW 7206827
LL Group # 1420579
Account # 11964

Project Name: Seattle Terminal

Collected: 09/19/2013 15:30 by SM

Chevron Environmental Mgmt Co

Submitted: 09/21/2013 08:50

BR1 X5139C

Reported: 10/07/2013 10:31

6101 Bollinger Canyon Road

San Ramon CA 94583

ES206

Laboratory Sample Analysis Record

CAT No.	Analysis Name	Method	Trial#	Batch#	Analysis Date and Time	Analyst	Dilution Factor
12007	NW Dx water w/ 10g column	ECY 97-602 NWTPH-Dx 06/97	1	132710002A	09/29/2013 19:00	Elaine F Stoltzfus	1

Sample Description: MW-207 Grab Groundwater
Seattle Terminal
3001 Elliott Ave - Seattle, WA

LL Sample # WW 7206828
LL Group # 1420579
Account # 11964

Project Name: Seattle Terminal

Collected: 09/19/2013 15:35 by SM

Chevron Environmental Mgmt Co

Submitted: 09/21/2013 08:50

BR1 X5139C

Reported: 10/07/2013 10:31

6101 Bollinger Canyon Road
San Ramon CA 94583

ES207

CAT No.	Analysis Name	CAS Number	As Received Result	As Received Method Detection Limit	Dilution Factor
GC/MS Semivolatiles SW-846 8270C SIM			ug/l	ug/l	
08357	Benzo(a)anthracene	56-55-3	N.D.	0.010	1
08357	Benzo(a)pyrene	50-32-8	N.D.	0.010	1
08357	Benzo(b)fluoranthene	205-99-2	N.D.	0.010	1
08357	Benzo(k)fluoranthene	207-08-9	N.D.	0.010	1
08357	Chrysene	218-01-9	N.D.	0.010	1
08357	Dibenz(a,h)anthracene	53-70-3	N.D.	0.010	1
08357	Indeno(1,2,3-cd)pyrene	193-39-5	N.D.	0.010	1
GC Volatiles ECY 97-602 NWTPH-Gx			ug/l	ug/l	
08274	NWTPH-Gx water C7-C12	n.a.	N.D.	50	1
GC Volatiles SW-846 8021B			ug/l	ug/l	
02102	Benzene	71-43-2	N.D.	0.5	1
02102	Ethylbenzene	100-41-4	N.D.	0.5	1
02102	Toluene	108-88-3	N.D.	0.5	1
02102	Total Xylenes	1330-20-7	N.D.	1.5	1
GC Petroleum ECY 97-602 NWTPH-Dx modified			ug/l	ug/l	
12005	DRO C12-C24 w/Si Gel	n.a.	N.D.	29	1
12005	HRO C24-C40 w/Si Gel	n.a.	N.D.	67	1

The reverse surrogate, capric acid, is present at <1%.

General Sample Comments

State of Washington Lab Certification No. C259
Carcinogenic PAHs have been reported for this sample

All QC is compliant unless otherwise noted. Please refer to the Quality Control Summary for overall QC performance data and associated samples.

Laboratory Sample Analysis Record

CAT No.	Analysis Name	Method	Trial#	Batch#	Analysis Date and Time	Analyst	Dilution Factor
08357	PAHs in waters by SIM	SW-846 8270C SIM	1	13268WAJ026	10/01/2013 03:21	Catherine E Bachman	1
10470	BNA Water Extraction (SIM)	SW-846 3510C	1	13268WAJ026	09/26/2013 09:10	Anna E Stager	1
08274	NWTPH-Gx water C7-C12	ECY 97-602 NWTPH-Gx	1	13266A94A	09/25/2013 04:05	Marie D Beamenderfer	1
02102	Method 8021 Water Master	SW-846 8021B	1	13266A94A	09/25/2013 04:05	Marie D Beamenderfer	1
01146	GC VOA Water Prep	SW-846 5030B	1	13266A94A	09/25/2013 04:05	Marie D Beamenderfer	1
12005	NWTPH-Dx water w/ 10g Si Gel	ECY 97-602 NWTPH-Dx modified	1	132710002A	10/01/2013 13:13	Glorines Suarez-Rivera	1

Sample Description: MW-207 Grab Groundwater
Seattle Terminal
3001 Elliott Ave - Seattle, WA

LL Sample # WW 7206828
LL Group # 1420579
Account # 11964

Project Name: Seattle Terminal

Collected: 09/19/2013 15:35 by SM

Chevron Environmental Mgmt Co

Submitted: 09/21/2013 08:50

BR1 X5139C

Reported: 10/07/2013 10:31

6101 Bollinger Canyon Road

San Ramon CA 94583

ES207

Laboratory Sample Analysis Record

CAT No.	Analysis Name	Method	Trial#	Batch#	Analysis Date and Time	Analyst	Dilution Factor
12007	NW Dx water w/ 10g column	ECY 97-602 NWTPH-Dx 06/97	1	132710002A	09/29/2013 19:00	Elaine F Stoltzfus	1

Sample Description: MW-30 Grab Groundwater
Seattle Terminal
3001 Elliott Ave - Seattle, WA

LL Sample # WW 7206829
LL Group # 1420579
Account # 11964

Project Name: Seattle Terminal

Collected: 09/19/2013 17:30 by SM

Chevron Environmental Mgmt Co

Submitted: 09/21/2013 08:50

BR1 X5139C

Reported: 10/07/2013 10:31

6101 Bollinger Canyon Road
San Ramon CA 94583

ES030

CAT No.	Analysis Name	CAS Number	As Received Result	As Received Method Detection Limit	Dilution Factor
GC Volatiles					
	ECY 97-602 NWTPH-Gx		ug/l	ug/l	
08274	NWTPH-Gx water C7-C12	n.a.	N.D.	50	1
GC Volatiles					
	SW-846 8021B		ug/l	ug/l	
02102	Benzene	71-43-2	N.D.	0.5	1
02102	Ethylbenzene	100-41-4	N.D.	0.5	1
02102	Toluene	108-88-3	N.D.	0.5	1
02102	Total Xylenes	1330-20-7	N.D.	1.5	1
GC Petroleum					
	ECY 97-602 NWTPH-Dx		ug/l	ug/l	
Hydrocarbons w/Si modified					
12005	DRO C12-C24 w/Si Gel	n.a.	N.D.	29	1
12005	HRO C24-C40 w/Si Gel	n.a.	N.D.	67	1
The reverse surrogate, capric acid, is present at <1%.					

General Sample Comments

State of Washington Lab Certification No. C259

All QC is compliant unless otherwise noted. Please refer to the Quality Control Summary for overall QC performance data and associated samples.

Laboratory Sample Analysis Record

CAT No.	Analysis Name	Method	Trial#	Batch#	Analysis Date and Time	Analyst	Dilution Factor
08274	NWTPH-Gx water C7-C12	ECY 97-602 NWTPH-Gx	1	13266A94A	09/25/2013 04:30	Marie D Beamenderfer	1
02102	Method 8021 Water Master	SW-846 8021B	1	13266A94A	09/25/2013 04:30	Marie D Beamenderfer	1
01146	GC VOA Water Prep	SW-846 5030B	1	13266A94A	09/25/2013 04:30	Marie D Beamenderfer	1
12005	NWTPH-Dx water w/ 10g Si Gel	ECY 97-602 NWTPH-Dx modified	1	132710002A	10/01/2013 13:35	Glorines Suarez-Rivera	1
12007	NW Dx water w/ 10g column	ECY 97-602 NWTPH-Dx 06/97	1	132710002A	09/29/2013 19:00	Elaine F Stoltzfus	1

Sample Description: DUP-1 Grab Groundwater
Seattle Terminal
3001 Elliott Ave - Seattle, WA

LL Sample # WW 7206830
LL Group # 1420579
Account # 11964

Project Name: Seattle Terminal

Collected: 09/19/2013 by SM

Chevron Environmental Mgmt Co

Submitted: 09/21/2013 08:50

BR1 X5139C

Reported: 10/07/2013 10:31

6101 Bollinger Canyon Road
San Ramon CA 94583

ESFD1

CAT No.	Analysis Name	CAS Number	As Received Result	As Received Method Detection Limit	Dilution Factor
GC/MS Semivolatiles SW-846 8270C SIM			ug/l	ug/l	
08357	Benzo(a)anthracene	56-55-3	N.D.	0.010	1
08357	Benzo(a)pyrene	50-32-8	N.D.	0.010	1
08357	Benzo(b)fluoranthene	205-99-2	N.D.	0.010	1
08357	Benzo(k)fluoranthene	207-08-9	N.D.	0.010	1
08357	Chrysene	218-01-9	N.D.	0.010	1
08357	Dibenz(a,h)anthracene	53-70-3	N.D.	0.010	1
08357	Indeno(1,2,3-cd)pyrene	193-39-5	N.D.	0.010	1
GC Volatiles ECY 97-602 NWTPH-Gx			ug/l	ug/l	
08274	NWTPH-Gx water C7-C12	n.a.	N.D.	50	1
GC Volatiles SW-846 8021B			ug/l	ug/l	
02102	Benzene	71-43-2	N.D.	0.5	1
02102	Ethylbenzene	100-41-4	N.D.	0.5	1
02102	Toluene	108-88-3	N.D.	0.5	1
02102	Total Xylenes	1330-20-7	N.D.	1.5	1
GC Petroleum ECY 97-602 NWTPH-Dx modified			ug/l	ug/l	
12005	DRO C12-C24 w/Si Gel	n.a.	N.D.	29	1
12005	HRO C24-C40 w/Si Gel	n.a.	N.D.	67	1
The reverse surrogate, capric acid, is present at <1%.					

General Sample Comments

State of Washington Lab Certification No. C259
Carcinogenic PAHs have been reported for this sample

All QC is compliant unless otherwise noted. Please refer to the Quality Control Summary for overall QC performance data and associated samples.

Laboratory Sample Analysis Record

CAT No.	Analysis Name	Method	Trial#	Batch#	Analysis Date and Time	Analyst	Dilution Factor
08357	PAHs in waters by SIM	SW-846 8270C SIM	1	13268WAJ026	10/01/2013 03:50	Catherine E Bachman	1
10470	BNA Water Extraction (SIM)	SW-846 3510C	1	13268WAJ026	09/26/2013 09:10	Anna E Stager	1
08274	NWTPH-Gx water C7-C12	ECY 97-602 NWTPH-Gx	1	13266A94A	09/25/2013 04:55	Marie D Beamenderfer	1
02102	Method 8021 Water Master	SW-846 8021B	1	13266A94A	09/25/2013 04:55	Marie D Beamenderfer	1
01146	GC VOA Water Prep	SW-846 5030B	1	13266A94A	09/25/2013 04:55	Marie D Beamenderfer	1
12005	NWTPH-Dx water w/ 10g Si Gel	ECY 97-602 NWTPH-Dx modified	1	132710002A	10/01/2013 14:00	Glorines Suarez-Rivera	1

Sample Description: DUP-1 Grab Groundwater
Seattle Terminal
3001 Elliott Ave - Seattle, WA

LL Sample # WW 7206830
LL Group # 1420579
Account # 11964

Project Name: Seattle Terminal

Collected: 09/19/2013 by SM

Chevron Environmental Mgmt Co

Submitted: 09/21/2013 08:50

BR1 X5139C

Reported: 10/07/2013 10:31

6101 Bollinger Canyon Road

San Ramon CA 94583

ESFD1

Laboratory Sample Analysis Record

CAT No.	Analysis Name	Method	Trial#	Batch#	Analysis Date and Time	Analyst	Dilution Factor
12007	NW Dx water w/ 10g column	ECY 97-602 NWTPH-Dx 06/97	1	132710002A	09/29/2013 19:00	Elaine F Stoltzfus	1

Sample Description: Trip Blank NA Water
Seattle Terminal
3001 Elliott Ave - Seattle, WA

LL Sample # WW 7206831
LL Group # 1420579
Account # 11964

Project Name: Seattle Terminal

Collected: 09/19/2013

Chevron Environmental Mgmt Co

Submitted: 09/21/2013 08:50

BR1 X5139C

Reported: 10/07/2013 10:31

6101 Bollinger Canyon Road
San Ramon CA 94583

ESTRB

CAT No.	Analysis Name	CAS Number	As Received Result	As Received Method Detection Limit	Dilution Factor
GC Volatiles					
08274	NWTPH-Gx water C7-C12	ECY 97-602 n.a.	NWTPH-Gx N.D.	ug/l 50	1
GC Volatiles					
02102	Benzene	SW-846 8021B 71-43-2	N.D.	ug/l 0.5	1
02102	Ethylbenzene	100-41-4	N.D.	0.5	1
02102	Toluene	108-88-3	N.D.	0.5	1
02102	Total Xylenes	1330-20-7	N.D.	1.5	1

General Sample Comments

State of Washington Lab Certification No. C259

All QC is compliant unless otherwise noted. Please refer to the Quality Control Summary for overall QC performance data and associated samples.

Laboratory Sample Analysis Record

CAT No.	Analysis Name	Method	Trial#	Batch#	Analysis Date and Time	Analyst	Dilution Factor
08274	NWTPH-Gx water C7-C12	ECY 97-602 NWTPH-Gx	1	13266A94A	09/24/2013 20:57	Marie D Beamenderfer	1
02102	Method 8021 Water Master	SW-846 8021B	1	13266A94A	09/24/2013 20:57	Marie D Beamenderfer	1
01146	GC VOA Water Prep	SW-846 5030B	1	13266A94A	09/24/2013 20:57	Marie D Beamenderfer	1

Quality Control Summary

Client Name: Chevron Environmental Mgmt Co
Reported: 10/07/13 at 10:31 AM

Group Number: 1420579

Matrix QC may not be reported if insufficient sample or site-specific QC samples were not submitted. In these situations, to demonstrate precision and accuracy at a batch level, a LCS/LCSD was performed, unless otherwise specified in the method.

All Inorganic Initial Calibration and Continuing Calibration Blanks met acceptable method criteria unless otherwise noted on the Analysis Report.

Laboratory Compliance Quality Control

<u>Analysis Name</u>	<u>Blank Result</u>	<u>Blank MDL</u>	<u>Report Units</u>	<u>LCS %REC</u>	<u>LCSD %REC</u>	<u>LCS/LCSD Limits</u>	<u>RPD</u>	<u>RPD Max</u>
Batch number: 13268WAJ026	Sample number(s): 7206821-7206828, 7206830							
Benzo(a)anthracene	N.D.	0.010	ug/l	97	91	73-127	6	30
Benzo(a)pyrene	N.D.	0.010	ug/l	102	85	72-120	18	30
Benzo(b)fluoranthene	N.D.	0.010	ug/l	103	93	79-136	10	30
Benzo(k)fluoranthene	N.D.	0.010	ug/l	110	88	73-131	23	30
Chrysene	N.D.	0.010	ug/l	102	89	76-125	14	30
Dibenz(a,h)anthracene	N.D.	0.010	ug/l	92	72	58-131	25	30
Indeno(1,2,3-cd)pyrene	N.D.	0.010	ug/l	91	70	62-130	25	30
Batch number: 13266A94A	Sample number(s): 7206821-7206831							
Benzene	N.D.	0.2	ug/l	93	97	80-120	4	30
Ethylbenzene	N.D.	0.2	ug/l	96	99	80-120	3	30
NWTPH-Gx water C7-C12	N.D.	50.	ug/l	99	100	75-135	0	30
Toluene	N.D.	0.2	ug/l	94	97	80-120	3	30
Total Xylenes	N.D.	0.6	ug/l	97	100	80-120	3	30
Batch number: 132710001A	Sample number(s): 7206821-7206823							
DRO C12-C24 w/Si Gel	N.D.	30.	ug/l	55	59	32-117	8	20
HRO C24-C40 w/Si Gel	N.D.	70.	ug/l					
Batch number: 132710002A	Sample number(s): 7206824-7206830							
DRO C12-C24 w/Si Gel	N.D.	30.	ug/l	47	56	32-117	18	20
HRO C24-C40 w/Si Gel	N.D.	70.	ug/l					

Surrogate Quality Control

Surrogate recoveries which are outside of the QC window are confirmed unless attributed to dilution or otherwise noted on the Analysis Report.

Analysis Name: PAHs in waters by SIM

Batch number: 13268WAJ026

Fluoranthene-d10	Benzo(a)pyrene-d12	1-Methylnaphthalene-d10
------------------	--------------------	-------------------------

7206821	87	94	99
7206822	89	99	105
7206823	94	94	103
7206824	93	86	103

*- Outside of specification

- (1) The result for one or both determinations was less than five times the LOQ.
- (2) The unspiked result was more than four times the spike added.

Quality Control Summary

Client Name: Chevron Environmental Mgmt Co
Reported: 10/07/13 at 10:31 AM

Group Number: 1420579

Surrogate Quality Control

7206825	90	95	120
7206826	94	95	94
7206827	102	100	104
7206828	96	93	98
7206830	97	96	101
Blank	95	93	101
LCS	95	98	103
LCSD	90	80	97

Limits: 44-137 62-141 51-136

Analysis Name: Method 8021 Water Master
Batch number: 13266A94A

	Trifluorotoluene-P	Trifluorotoluene-F
7206821	95	75
7206822	102	88
7206823	94	92
7206824	86	72
7206825	81	81
7206826	92	73
7206827	91	73
7206828	92	94
7206829	92	72
7206830	92	72
7206831	92	74
Blank	93	73
LCS	91	86
LCSD	92	81

Limits: 51-120 63-135

Analysis Name: NWTPH-Dx water w/ 10g Si Gel
Batch number: 132710001A

	Orthoterphenyl
7206821	92
7206822	105
7206823	99
Blank	93
LCS	90
LCSD	90

Limits: 50-150

Analysis Name: NWTPH-Dx water w/ 10g Si Gel
Batch number: 132710002A

	Orthoterphenyl
7206824	96
7206825	103
7206826	99
7206827	100
7206828	96
7206829	103
7206830	93

*- Outside of specification

- (1) The result for one or both determinations was less than five times the LOQ.
- (2) The unspiked result was more than four times the spike added.

Quality Control SummaryClient Name: Chevron Environmental Mgmt Co
Reported: 10/07/13 at 10:31 AM

Group Number: 1420579

Surrogate Quality Control

Blank	104
LCS	73
LCSD	88

Limits: 50-150

*- Outside of specification

- (1) The result for one or both determinations was less than five times the LOQ.
- (2) The unspiked result was more than four times the spike added.

Chevron Northwest Region Analysis Request/Chain of Custody



Lancaster Laboratories

Acct. # 11964

For Lancaster Laboratories use only
 Group # 1420579 Sample # 7206821-31

Instructions on reverse side correspond with circled numbers.

1 Client Information				4 Matrix			5 Analyses Requested										6	
Facility # <u>WBS</u> <u>Seattle Terminal NWENY-PMCOO140-0802</u>				<input type="checkbox"/> Sediment <input type="checkbox"/> Potable <input checked="" type="checkbox"/> Ground <input type="checkbox"/> Surface <input type="checkbox"/> NPDES <input type="checkbox"/> Air	Total Number of Containers BTEX MTBE <input checked="" type="checkbox"/> 8021 <input checked="" type="checkbox"/> 8260 <input type="checkbox"/> Naphth 8260 full scan Oxygenates NWTPH GX NWTPH DX <input checked="" type="checkbox"/> Silica Gel Cleanup <input checked="" type="checkbox"/> 10g Lead <input type="checkbox"/> Total <input type="checkbox"/> Diss. <input type="checkbox"/> Method WAP/PH <input type="checkbox"/> WAE/PH <input type="checkbox"/>	SCR #: _____ <input type="checkbox"/> Results in Dry Weight <input type="checkbox"/> J value reporting needed <input type="checkbox"/> Must meet lowest detection limits possible for 8260 compounds <input type="checkbox"/> 8021 MTBE Confirmation <input type="checkbox"/> Confirm MTBE + Naphthalene <input type="checkbox"/> Confirm highest hit by 8260 <input type="checkbox"/> Confirm all hits by 8260 <input type="checkbox"/> Run _____ oxy's on highest hit <input type="checkbox"/> Run _____ oxy's on all hits										(6) Remarks Please Call Sam Miles at 206 853-7428 with any issues or questions		
Site Address <u>3001 Elliot Avenue</u>																		
Chevron PM <u>Kim Jolitz</u> <u>Rebecca Andresen</u>		Lead Consultant <u>ARCADIS</u>																
Consultant Office <u>Seattle</u>																		
Consultant Project Mgr. <u>Kim J Rebecca Andresen</u>																		
Consultant Phone # <u>206-325-5254</u>				<input type="checkbox"/> Soil <input type="checkbox"/> Water <input type="checkbox"/> Oil	<input type="checkbox"/> Composite <input type="checkbox"/> Grab	PAHs by SIM												
Sampler <u>Seamas McGuire / Ryan Brauchla</u>																		
2 Sample Identification		3 Collected												6				
Sample ID	Date	Time	Grab	Composite	Soil	Water	Oil	Total	BTEX	8260	Oxygenates	NWTPH	Lead	WAP/PH	WAE/PH	6		
MW-200	9/19/13	1415	X			X		7	X			X	X			X	(6) Remarks Please Call Sam Miles at 206 853-7428 with any issues or questions	
MW-201		1300	X			X		7	X			X	X			X		
MW-202		1430	X			X		7	X			X	X			X		
MW-203		1235	X			X		7	X			X	X			X		
MW-204		1130	X			X		7	X			X	X			X		
MW-205		0950	X			X		7	X			X	X			X		
MW-206		1530	X			X		7	X			X	X			X		
MW-207		1535	X			X		7	X			X	X			X		
MW-30		1730	X			X		5	X			X	X			X		
DUP-1			X			X		7	X			X	X			X		
Field blank								2	X			X						
7 Turnaround Time Requested (TAT) (please circle)				Relinquished by <u>[Signature]</u>			Date <u>9/20/13</u>		Time <u>1050</u>		Received by <u>[Signature]</u>			Date <u>9/20/13</u>		Time <u>10:55</u>		9
<input checked="" type="radio"/> Standard 5 day 4 day <input type="radio"/> 72 hour 48 hour 24 hour				Relinquished by <u>[Signature]</u>			Date <u>9/20/13</u>		Time		Received by			Date		Time		
8 Data Package Options (please circle if required)				Relinquished by Commercial Carrier:						Received by <u>[Signature]</u>			Date <u>9/21/13</u>		Time <u>850</u>			
<input type="radio"/> Type I - Full <input type="radio"/> Type VI (Raw Data)				<input checked="" type="checkbox"/> UPS <input type="checkbox"/> FedEx <input type="checkbox"/> Other						Temperature Upon Receipt <u>10-5.8 °C</u>			Custody Seals Intact? <input checked="" type="checkbox"/> Yes <input type="checkbox"/> No					

Explanation of Symbols and Abbreviations

The following defines common symbols and abbreviations used in reporting technical data:

RL	Reporting Limit	BMQL	Below Minimum Quantitation Level
N.D.	none detected	MPN	Most Probable Number
TNTC	Too Numerous To Count	CP Units	cobalt-chloroplatinate units
IU	International Units	NTU	nephelometric turbidity units
umhos/cm	micromhos/cm	ng	nanogram(s)
C	degrees Celsius	F	degrees Fahrenheit
meq	milliequivalents	lb.	pound(s)
g	gram(s)	kg	kilogram(s)
µg	microgram(s)	mg	milligram(s)
mL	milliliter(s)	L	liter(s)
m3	cubic meter(s)	µL	microliter(s)
		pg/L	picogram/liter

< less than - The number following the sign is the limit of quantitation, the smallest amount of analyte which can be reliably determined using this specific test.

> greater than

ppm parts per million - One ppm is equivalent to one milligram per kilogram (mg/kg), or one gram per million grams. For aqueous liquids, ppm is usually taken to be equivalent to milligrams per liter (mg/l), because one liter of water has a weight very close to a kilogram. For gases or vapors, one ppm is equivalent to one microliter per liter of gas.

ppb parts per billion

Dry weight basis Results printed under this heading have been adjusted for moisture content. This increases the analyte weight concentration to approximate the value present in a similar sample without moisture. All other results are reported on an as-received basis.

Data Qualifiers:

C – result confirmed by reanalysis.

J - estimated value – The result is \geq the Method Detection Limit (MDL) and $<$ the Limit of Quantitation (LOQ).

U.S. EPA CLP Data Qualifiers:

Organic Qualifiers

- A** TIC is a possible aldol-condensation product
- B** Analyte was also detected in the blank
- C** Pesticide result confirmed by GC/MS
- D** Compound quantitated on a diluted sample
- E** Concentration exceeds the calibration range of the instrument
- N** Presumptive evidence of a compound (TICs only)
- P** Concentration difference between primary and confirmation columns $>25\%$
- U** Compound was not detected
- X,Y,Z** Defined in case narrative

Inorganic Qualifiers

- B** Value is $<$ CRDL, but \geq IDL
- E** Estimated due to interference
- M** Duplicate injection precision not met
- N** Spike sample not within control limits
- S** Method of standard additions (MSA) used for calculation
- U** Compound was not detected
- W** Post digestion spike out of control limits
- *** Duplicate analysis not within control limits
- +** Correlation coefficient for MSA <0.995

Analytical test results meet all requirements of NELAC unless otherwise noted under the individual analysis.

Measurement uncertainty values, as applicable, are available upon request.

Tests results relate only to the sample tested. Clients should be aware that a critical step in a chemical or microbiological analysis is the collection of the sample. Unless the sample analyzed is truly representative of the bulk of material involved, the test results will be meaningless. If you have questions regarding the proper techniques of collecting samples, please contact us. We cannot be held responsible for sample integrity, however, unless sampling has been performed by a member of our staff. This report shall not be reproduced except in full, without the written approval of the laboratory.

Times are local to the area of activity. Parameters listed in the 40 CFR part 136 Table II as “analyze immediately” are not performed within 15 minutes.

WARRANTY AND LIMITS OF LIABILITY - In accepting analytical work, we warrant the accuracy of test results for the sample as submitted. THE FOREGOING EXPRESS WARRANTY IS EXCLUSIVE AND IS GIVEN IN LIEU OF ALL OTHER WARRANTIES, EXPRESSED OR IMPLIED. WE DISCLAIM ANY OTHER WARRANTIES, EXPRESSED OR IMPLIED, INCLUDING A WARRANTY OF FITNESS FOR PARTICULAR PURPOSE AND WARRANTY OF MERCHANTABILITY. IN NO EVENT SHALL EUROFINS LANCASTER LABORATORIES ENVIRONMENTAL, LLC BE LIABLE FOR INDIRECT, SPECIAL, CONSEQUENTIAL, OR INCIDENTAL DAMAGES INCLUDING, BUT NOT LIMITED TO, DAMAGES FOR LOSS OF PROFIT OR GOODWILL REGARDLESS OF (A) THE NEGLIGENCE (EITHER SOLE OR CONCURRENT) OF EUROFINS LANCASTER LABORATORIES ENVIRONMENTAL AND (B) WHETHER EUROFINS LANCASTER LABORATORIES ENVIRONMENTAL HAS BEEN INFORMED OF THE POSSIBILITY OF SUCH DAMAGES. We accept no legal responsibility for the purposes for which the client uses the test results. No purchase order or other order for work shall be accepted by Eurofins Lancaster Laboratories Environmental which includes any conditions that vary from the Standard Terms and Conditions, and Eurofins Lancaster Laboratories Environmental hereby objects to any conflicting terms contained in any acceptance or order submitted by client.