

**Ecology Review Draft  
Interim Action Completion Report  
Rod Mill Area Closed Landfill  
Former Kaiser Aluminum Property  
3400 Taylor Way  
Tacoma, Washington**

March 24, 2014

Prepared for

**Port of Tacoma  
Tacoma, Washington**



130 2nd Avenue South  
Edmonds, WA 98020  
(425) 778-0907

## TABLE OF CONTENTS

	<u>Page</u>
1.0 INTRODUCTION	1-1
1.1 SITE LOCATION AND HISTORY	1-1
1.1.1 Site Physical Conditions	1-2
1.1.2 Site Environmental Conditions	1-2
1.2 PURPOSE AND DESCRIPTION OF THE INTERIM ACTION	1-2
2.0 INTERIM ACTION CONSTRUCTION SUMMARY	2-1
2.1 PERMITTING AND REGULATORY REQUIREMENTS	2-2
2.2 MONITORING WELL DECOMMISSIONING	2-2
2.3 STORMWATER BEST MANAGEMENT PRACTICES	2-3
2.4 EXCAVATION ACTIVITIES	2-3
2.5 WASTE AND CONTAMINATED SOIL DISPOSAL	2-4
2.6 BACKFILLING, GRADING, AND SITE RESTORATION	2-4
2.7 COMPLIANCE MONITORING	2-5
2.7.1 Protection Monitoring	2-5
2.7.2 Performance Monitoring	2-5
2.7.2.1 Confirmation Soil Sampling	2-5
2.7.2.2 Construction Quality Assurance	2-6
2.7.3 Confirmation Monitoring	2-6
3.0 USE OF THIS REPORT	3-1
4.0 REFERENCES	4-1

## FIGURES

<u>Figure</u>	<u>Title</u>
1	Vicinity Map
2	Site Plan with Historical Site Features
3	Rod Mill Area Closed Landfill with Site Features
4	Performance Monitoring Sample Locations
5	Site Plan with Final Backfill Grades

## TABLES

<u>Table</u>	<u>Title</u>
1	Waste Disposal Summary
2	Surficial Soil Stockpile Analytical Data
3	Backfill Soil Analytical Data
4	Performance Monitoring Soil Analytical Data

## APPENDICES

<u>Appendix</u>	<u>Title</u>
A	Selected Site Photographs
B	Permits and SEPA Documentation
C	Interim Action Construction Drawings
D	As-Built Drawings
E	Waste Disposal Records
F	Backfill Compaction Test Data
G	Analytical Laboratory Reports

**DRAFT**

## **1.0 INTRODUCTION**

This interim action construction completion report documents the successful implementation of an interim action at the Rod Mill Area Closed Landfill (Closed Landfill) at the former Kaiser Aluminum property (Site) by the Port of Tacoma (Port). The Site is located at 3400 Taylor Way in Tacoma, Washington, as shown on Figure 1. The interim action was implemented to remove Closed Landfill waste material and associated contaminated soil with concentrations of constituents greater than the cleanup levels developed and presented in the Final Remedial Investigation/Feasibility Study (RI/FS) report (Landau Associates 2012). Site plans from 2005 and 2010 showing the Closed Landfill are presented on Figures 2 and 3. A summary of background information on Site conditions and the design of the interim action is presented in the Rod Mill Area Closed Landfill Interim Action Work Plan (Interim Action Work Plan; Landau Associates 2013a).

The interim action was conducted in accordance with the Washington State Model Toxics Control Act (MTCA) under Agreed Order No. DE-5698 between the Port and the Washington State Department of Ecology (Ecology). The interim action was completed in advance of selection of the final cleanup action for the Site to improve the efficacy of the final cleanup in accordance with Article VII.D of the Agreed Order, and to support Port development plans in the vicinity of the Closed Landfill. The interim action was designed and executed in accordance with WAC 173-340-430.

### **1.1 SITE LOCATION AND HISTORY**

The Site encompasses approximately 96 acres of the Blair Hylebos Peninsula in Tacoma, Washington. The Hylebos Waterway is located northeast of the Site and the Blair Waterway is located to the southwest (see Figure 1). From 1941 to 1947, the Department of Defense built and operated an aluminum smelter at the Site. In 1947, Kaiser Aluminum & Chemical Corporation (Kaiser Aluminum) purchased the Site and operated the aluminum production facility until 2001. In 2002, Kaiser Aluminum closed the plant and, in 2003, the Port purchased the smelter property from Kaiser Aluminum for redevelopment. Between 2003 and 2010, the Port demolished the smelter complex, shipped thousands of tons of waste to approved disposal or treatment facilities, and placed a 2- to 6-foot (ft)-thick layer of structural fill on approximately 80 of the 96 acres.

The Closed Landfill consists of the unlined landfill located in the southeastern portion of the Site, within the Rod Mill area, as shown on Figures 2 and 3. In about 1980, this area was used by Kaiser Aluminum as a borrow source of sand; the excavated area was subsequently used for disposal of miscellaneous smelter wastes. Based on a review of aerial photographs, it appears that the Closed Landfill was covered and closed by Kaiser Aluminum by the mid-1980s. The waste materials in the Closed Landfill

**DRAFT**



reportedly included anode butts, pitch, green cathode, coke, dirty ore, brick, mortar, concrete rubble, rubber and plastic products, gutter dust, and general trash (Kennedy Jenks 2003). According to Kaiser Aluminum (Leber, B., 2005, personal communication), spent pot lining (SPL) is not known to have been placed in the Closed Landfill. Prior to the interim action, the Closed Landfill was covered with a thin veneer of soil and gravel.

**1.1.1 SITE PHYSICAL CONDITIONS**

The geology and hydrogeology of the Site is summarized in Section 8.1 of the final RI/FS report and in Section 2.1 of the Interim Action Work Plan.

**1.1.2 SITE ENVIRONMENTAL CONDITIONS**

The results of the RI combined with the results from the 2008 supplemental investigation were used to evaluate the nature and extent of waste materials present in the Closed Landfill and to evaluate the nature and extent of impact to soil and groundwater by these waste materials. Environmental conditions at the Closed Landfill prior to implementation of the interim action are summarized in Section 2.2 of the Interim Action Work Plan.

**1.2 PURPOSE AND DESCRIPTION OF THE INTERIM ACTION**

The purpose of the interim action was to permanently remove (through excavation and offsite disposal) waste material and associated contaminated soil within the Closed Landfill with concentrations greater than the cleanup levels established in the final RI/FS. Based on the data collected during the RI/FS, the following interim action soil cleanup levels were established for carcinogenic polycyclic aromatic hydrocarbons (cPAHs) and petroleum hydrocarbons:

<b>Constituent</b>	<b>Interim Action Soil Cleanup Level</b>
<b>CPAHs (µg/kg)</b>	
<b>Method SW8270D</b>	
Benzo(a)anthracene	130
Chrysene	140
Benzo[a]pyrene	350
Indeno(1,2,3-c,d)pyrene	1,200
Dibenz(a,h)anthracene	640
Total Benzofluoranthenes	440
TEQ	2,000
<b>TOTAL PETROLEUM HYDROCARBONS (mg/kg)</b>	
<b>NWTPH-Dx</b>	
Diesel Range	2,000
Motor Oil Range	2,000

**DRAFT**

The interim action also removed the source of contamination to groundwater and will therefore limit the potential for groundwater with contaminant concentrations greater than the cleanup levels to migrate off site. In addition, it has substantially reduced the cost of the final remedy by removing the waste material and associated contaminated soil that would likely need to be addressed as part of the final cleanup action.

## 2.0 INTERIM ACTION CONSTRUCTION SUMMARY

Interim action construction activities were implemented during the summer and fall of 2013 by the Port's selected contractor, Clearcreek Contractors (Clearcreek) of Everett, Washington. Groundwater monitoring well decommissioning was conducted by Holocene Drilling Inc. (Holocene) of Puyallup, Washington under subcontract to Landau Associates.

As summarized in Table 1, a total of 13,991.29 tons of waste material and associated contaminated soil were removed from the Closed Landfill and disposed at the LRI Landfill facility in Graham, Washington. A summary of the interim action construction activities is presented in the following sections. Selected photographs of interim action construction activities are presented in Appendix A.

The Closed Landfill interim action construction activities were conducted along the following timeline:

- June 2013
  - Eight groundwater monitoring wells within and near the Closed Landfill are decommissioned.
- July 2013
  - Temporary construction facilities are set up and temporary erosion and sedimentation control (TESC) measures are installed.
- August 2013
  - Excavation of waste material and associated contaminated soil from the ground surface to variable depths below the bottom of the waste material.
  - Handling, stockpiling, size reduction, and disposal of excavated waste material and soil.
  - Confirmation sampling of excavation bottom and sidewalls.
- September 2013
  - Complete Closed Landfill waste material and soil excavation activities
  - Complete confirmation sampling of excavation bottom and sidewalls
  - Backfill the base of the excavation with quarry spalls to bring grade above groundwater level.
  - Continue disposal of excavated waste material and soil.
- October 2013
  - Complete disposal of stockpiled waste material and soil.
  - Backfill the excavation area with designated onsite fill materials, and grade the surface to promote stormwater drainage.

- November - December 2013
  - Complete final grading and hydroseeding activities.
  - Groundwater samples collected from the four shallow, downgradient monitoring wells.
- February 2014
  - The four shallow groundwater monitoring wells downgradient of the Closed Landfill are decommissioned.

## 2.1 PERMITTING AND REGULATORY REQUIREMENTS

The interim action was conducted in accordance with MTCA under Agreed Order No. DE-5698 between the Port and Ecology, and the Interim Action Work Plan that was approved by Ecology. Compliance with the State Environmental Policy Act (SEPA), Chapter 43.21C RCW, was achieved by conducting a SEPA review in accordance with applicable regulatory requirements, including WAC 197-11-268.

Permits and approvals obtained prior to implementing interim action activities included:

- Tacoma-Pierce County Health Department Waste Disposal Authorization (WDA) No. 1671.
- National Pollutant Discharge Elimination System (NPDES) Construction Stormwater General Permit No. WAR127225.

The interim action was determined to be procedurally exempt from the requirements of the City of Tacoma Grading Permit and the City of Tacoma Stormwater Management Requirements. Permits/approvals acquired and the SEPA Checklist and Determination of Non-Significance (DNS) for the interim action project are included in Appendix B.

## 2.2 MONITORING WELL DECOMMISSIONING

Eight groundwater monitoring wells (two shallow and six intermediate wells) in the Rod Mill Area were decommissioned on June 18, 2013 to facilitate completion of the interim action excavation activities. All groundwater monitoring wells were decommissioned by Holocene. These included monitoring wells MW-1(I), MW-2(I), MW-3(I), MW-4(I), MW-5(S), MW-5(I), MW-6(S), and MW-6(I), as shown on Figure 3. The details of the monitoring well decommissioning are discussed in the *Technical Memorandum: Former Kaiser Aluminum Property Well Decommissioning, Rod Mill Area Closed Landfill and SPL Area Interim Actions*, dated November 18, 2013 (Landau Associates 2013b).

As discussed in Section 2.7.3, the four shallow groundwater monitoring wells downgradient of the Closed Landfill, MW-3(S), MW-4(S), MW-7(S), and MW-8(S), were sampled in November 2013 following excavation backfilling, and were subsequently decommissioned by Holocene on February 28, 2014.

**DRAFT**

## **2.3 STORMWATER BEST MANAGEMENT PRACTICES**

Prior to excavation activities, a stormwater pollution prevention plan (SWPPP) was prepared by the Port to document planned procedures designed to prevent stormwater pollution by controlling erosion of exposed soil. Best management practices (BMPs) were implemented by Clearcreek to prevent soil erosion and sediment transport during construction. BMPs included upgrading the existing construction entrance/exit; installing silt fencing to prevent sediment-laden water from leaving the Site; installing coir logs and high visibility fencing around the existing Rod Mill area drainage feature; installing/use of an automated wheel wash facility along the access road; covering soil stockpiles (as needed); and applying water and controlling vehicle operations to limit generation of fugitive dust.

## **2.4 EXCAVATION ACTIVITIES**

Interim action excavation activities were conducted by Clearcreek in general accordance with the requirements of the Interim Action Work Plan and the project Contract Documents. The interim action construction drawings are included in Appendix C. Excavation of the Closed Landfill commenced on August 6, 2013 and was essentially completed by September 19, 2013.

Closed Landfill waste materials and associated contaminated soil were excavated within the approximately 0.9 acre area shown on Figure 4. Prior to excavation, the estimated extent of Closed Landfill waste materials was surveyed and staked in the field; however, Landau Associates' personnel and Clearcreek operators used visual observations during excavation, followed by confirmation soil sampling, to determine the actual lateral and vertical extent of the Closed Landfill excavation.

An initial attempt was made to remove and stockpile some of the surficial overburden soil for potential reuse as backfill material. However, sampling and analysis indicated that the stockpiled soil exceeded cPAH cleanup levels (see the results presented in Table 2). Thus, all the surficial overburden soil was removed and disposed along with the other excavated materials.

Excavation activities generally proceeded from south to north, and as anticipated, the base of the excavation typically extended slightly below groundwater level. It was initially planned to excavate up to 1 ft of soil underlying the Closed Landfill waste materials [except for the deeper soil excavation conducted in the vicinity of former groundwater monitoring wells MW-6(S) and (I)]. However, only up to about one-half foot of underlying soil was typically removed prior to conducting confirmation soil sampling, and only two sampling grids (grids 1 and 13) required additional excavation to achieve soil cleanup levels (see Section 2.7.2).

The estimated excavation volume presented in the Interim Action Work Plan was about 12,300 cubic yards (yd<sup>3</sup>); however, the actual Closed Landfill excavation volume based on Clearcreek's construction survey data was approximately 9,067 yd<sup>3</sup> (see the as-built drawings in Appendix D). The reduced excavation

**DRAFT**

volume reflects the slightly smaller excavation area, the use of steeper temporary cut slopes, and removal of less soil underlying the Closed Landfill waste materials.

## **2.5 WASTE AND CONTAMINATED SOIL DISPOSAL**

Closed Landfill waste material and contaminated soil was allowed to drain to remove free liquids, size-reduced as required for disposal, loaded into trucks, and transported for disposal at the LRI Landfill and Recycling facility in Graham, Washington. A copy of the Tacoma-Pierce County Health Department Waste Disposal Authorization was provided with each load transported to the LRI landfill.

A total of 13,991.29 tons of Closed Landfill waste material and associated contaminated soil was disposed at the LRI Landfill facility in Graham, Washington between August 6, 2013 and October 3, 2013 (see the waste disposal summary in Table 1). Additional trucking and disposal records are provided in Appendix E.

## **2.6 BACKFILLING, GRADING, AND SITE RESTORATION**

As part of interim action design, provisions were made to have the contractor remove petroleum hydrocarbon product that might potentially be exposed during excavation and accumulate at groundwater level. However, no recoverable petroleum hydrocarbon sheen was observed on the exposed groundwater surface and thus no product removal was warranted prior to excavation backfilling.

Following receipt of Ecology's concurrence to proceed with backfilling excavation grids that met cleanup levels, the base of the excavation was backfilled with quarry spalls to bring the grade above the groundwater table and create a stable base prior to backfilling with soil. Approximately 3,000 tons of quarry spalls were placed within the excavation area.

In accordance with the project plans, the top several feet of soil from the adjacent "surficial sand removal area" (located just north of the Closed Landfill excavation and south of the Rod Mill area covered with crushed asphalt surfacing) was graded into the excavation. Prior to placement, three representative samples of this onsite fill material (BF-1 through BF-3) were collected and analyzed for cPAHs and total petroleum hydrocarbons. The locations of these soil samples are shown on Figure 3, the sample results are presented in Table 3, and the analytical laboratory reports are included in Appendix G. The soil sample results demonstrated that the adjacent onsite soil was acceptable for use as excavation backfill material. Additional onsite fill material obtained from the Port's dredged soil stockpile (see Figure 3) was used to complete backfilling of the Closed Landfill excavation.

The excavation backfill material was placed to near final grades consistent with the Port's plans for future redevelopment, and graded to slope to the north to promote drainage of stormwater runoff toward the existing Rod Mill area drainage feature. A site plan showing final site grades following completion of

**DRAFT**

excavation backfilling is presented on Figure 5, which is based on the Clearcreek/Beyler Consulting as-built drawings provided in Appendix D. Note that the Port retained AHB, Inc. to perform an independent survey of the final backfill grades in the Closed Landfill area, the results of which are provided on Figure D-1 in Appendix D.

Following final grading and placement of three quarry spill check dams across the central flow line, the Closed Landfill excavation backfill and adjacent disturbed areas were stabilized by hydroseeding the exposed soil surfaces.

## **2.7 COMPLIANCE MONITORING**

Compliance monitoring included the following protection, performance, and confirmational monitoring activities to assure the effectiveness of the interim action.

### **2.7.1 PROTECTION MONITORING**

Protection monitoring included worker health and safety activities related to interim action construction, as well as certain provisions for protection of the general public. Worker health and safety was addressed through implementation of project-specific health and safety plans prepared by Clearcreek and Landau Associates, worker protection provisions, dust suppression measures, air and dust monitoring, and use of an automated vehicle wheel wash facility near the Site entrance.

### **2.7.2 PERFORMANCE MONITORING**

Performance monitoring consisted of collection and analysis of confirmation soil samples to demonstrate that the interim action soil cleanup levels were achieved, and construction quality assurance (CQA) monitoring to confirm that the interim action was conducted in conformance with the project construction drawings and specifications.

#### **2.7.2.1 Confirmation Soil Sampling**

Confirmation soil sampling was conducted in general accordance with the Interim Action Work Plan; however, minor adjustments were made to the sampling grid layout and the number of samples collected to better fit the pattern and constraints of the excavation activities.

The base of the Closed Landfill excavation was divided into 18 sampling grids as shown on Figure 4. Excavation base soil samples were collected using an excavator bucket to collect a representative base soil sample from each grid. Excavation sidewall sampling consisted of collecting one discrete soil sample from the top and bottom half of each of the four sidewalls at approximately equally spaced intervals, resulting in eight excavation sidewall samples as indicated on Figure 4.

**DRAFT**

All soil samples were delivered to the Analytical Resources Inc. (ARI) analytical laboratory in Tukwila, Washington under Chain of Custody procedures. The samples were analyzed for cPAHs (using EPA Method SW8270D) and diesel- and motor oil-range petroleum hydrocarbons (using EPA Method NWTPH-DX). Quality assurance and data validation activities were conducted by Landau Associates on the data packages provided by the ARI laboratory and no data were rejected; the analytical laboratory reports are included in Appendix G.

The confirmation soil sampling results are presented in Table 4 and were compared directly to the interim action soil cleanup levels. Note that the initial sampling results for base grids 1 and 13 (samples RMLF-1 and RMLF-13) exceeded the soil cleanup levels for one or more cPAHs; additional soil removal was conducted within these two grids, and subsequent resampling and analysis confirmed that the soil cleanup levels were achieved. As shown in Table 4, the results of confirmation soil sampling along the base and sidewalls of the Closed Landfill excavation demonstrate compliance with the interim action soil cleanup levels.

#### **2.7.2.2 Construction Quality Assurance**

CQA monitoring included construction observations to confirm that the interim action was constructed consistent with the intent of the Interim Action Work Plan and the project construction drawings and specifications. Interim action construction activities were observed and documented by representatives of the Port and Landau Associates.

Physical testing conducted by Clearcreek's soil testing laboratory (Krazan and Associates) included a limited amount of grain size and compaction testing of the excavation backfill material. The associated test data are presented in Appendix F.

#### **2.7.3 CONFIRMATION MONITORING**

Confirmation monitoring was conducted to confirm the effectiveness of the interim action, and included post-construction groundwater monitoring of the four shallow downgradient groundwater monitoring wells [MW-3(S), MW-4(S), MW-7(S), and MW-8(S)], the locations of these wells are shown on Figures 3 and 5. Groundwater samples were collected on November 25, 2013 and were analyzed for cPAHs, PCBs, and arsenic. The laboratory results indicated that cPAHs and PCBs were not detected above laboratory reporting limits in any of the samples, and concentrations of arsenic were less than the cleanup level in all of the samples.

The results of this post-construction groundwater monitoring event are further documented and discussed in the *Technical Memorandum: Groundwater Monitoring Results and Recommendations, Former Kaiser Aluminum Property*, dated December 11, 2013 (Landau Associates 2013c).

**DRAFT**



Ecology approved decommissioning of the four downgradient groundwater monitoring wells on January 9, 2014 (Ecology 2014), and these monitoring wells were decommissioned by Holocene on February 28, 2014.

### 3.0 USE OF THIS REPORT

This Interim Action Completion Report has been prepared for the use of the Port of Tacoma and the Washington State Department of Ecology for specific application to the Rod Mill Area Closed Landfill Interim Action project at the Former Kaiser Aluminum Site. None of the information, conclusions, and recommendations included in this document can be used for any other project without the express written consent of Landau Associates. Further, the reuse of information, conclusions, and recommendations provided herein for extensions of the project or for any other project, without review and written authorization by Landau Associates, shall be at the user's sole risk. Landau Associates warrants that within the limitations of scope, schedule, and budget, our services have been provided in a manner consistent with that level of care and skill ordinarily exercised by members of the profession currently practicing in the same locality under similar conditions as this project. We make no other warranty, either express or implied.

This report has been prepared under the supervision and direction of the following key staff. We hereby conclude that, to the best of our knowledge, the interim action construction activities summarized in this report have been satisfactorily completed in substantial compliance with the Interim Action Work Plan, the construction drawings and specifications, and other project related documents.

LANDAU ASSOCIATES, INC.

Jessica C. Stone  
Senior Scientist



David A. Fischer, P.E.  
Principal

DAP/JCS/kes

**DRAFT**

## 4.0 REFERENCES

Ecology. 2014. Email message from Mary Coleman, Site Manager, Washington State Department of Ecology, to William Evans, Port of Tacoma. Re: *Kaiser, Groundwater Monitoring*. January 9.

Kennedy Jenks. 2003. *Preliminary Due Diligence Evaluation Kaiser Aluminum Facility*. Prepared for Port of Tacoma. March.

Landau Associates. 2013a. *Final Rod Mill Area Closed Landfill Interim Action Work Plan, Former Kaiser Aluminum Property, 3400 Taylor Way, Tacoma, Washington*. Prepared for the Port of Tacoma. February 28.

Landau Associates. 2013b. Technical Memorandum from Colette Gaona and Dave Fischer, Landau Associates, to Bill Evans, Port of Tacoma. Re: *Former Kaiser Aluminum Property Well Decommissioning, Rod Mill Area Closed Landfill and SPL Area Interim Actions, Port of Tacoma, Tacoma, Washington*. November 18.

Landau Associates. 2013c. Technical Memorandum from Colette Gaona and Kristy Hendrickson, Landau Associates, to Bill Evans, Port of Tacoma. Re: *Groundwater Monitoring Results and Recommendations, Former Kaiser Aluminum Property, 3400 Taylor Way, Tacoma, Washington*. December 11.

Landau Associates. 2012. *Final Remedial Investigation/Feasibility Study, Former Kaiser Aluminum Property, 3400 Taylor Way, Tacoma, Washington*. Prepared for the Port of Tacoma. August 23.

Leber, B. 2005. Personal communication (conversation with Bill Evans, Port of Tacoma). Bud Leber, Kaiser Aluminum. Re: *Rod Mill Area Closed Landfill*.

G:\Projects\118\033\100\111\Remedial Action Construction Report\Figure 1 Vicinity Map 2013.mxd 12/17/2013 NAD 1983 StatePlane Washington North FIPS 4601 Feet



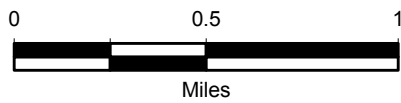
**DRAFT**

Former Kaiser Property (Site)

Fife Heights

Fife

Fife High School



Data Source: Esri 2012

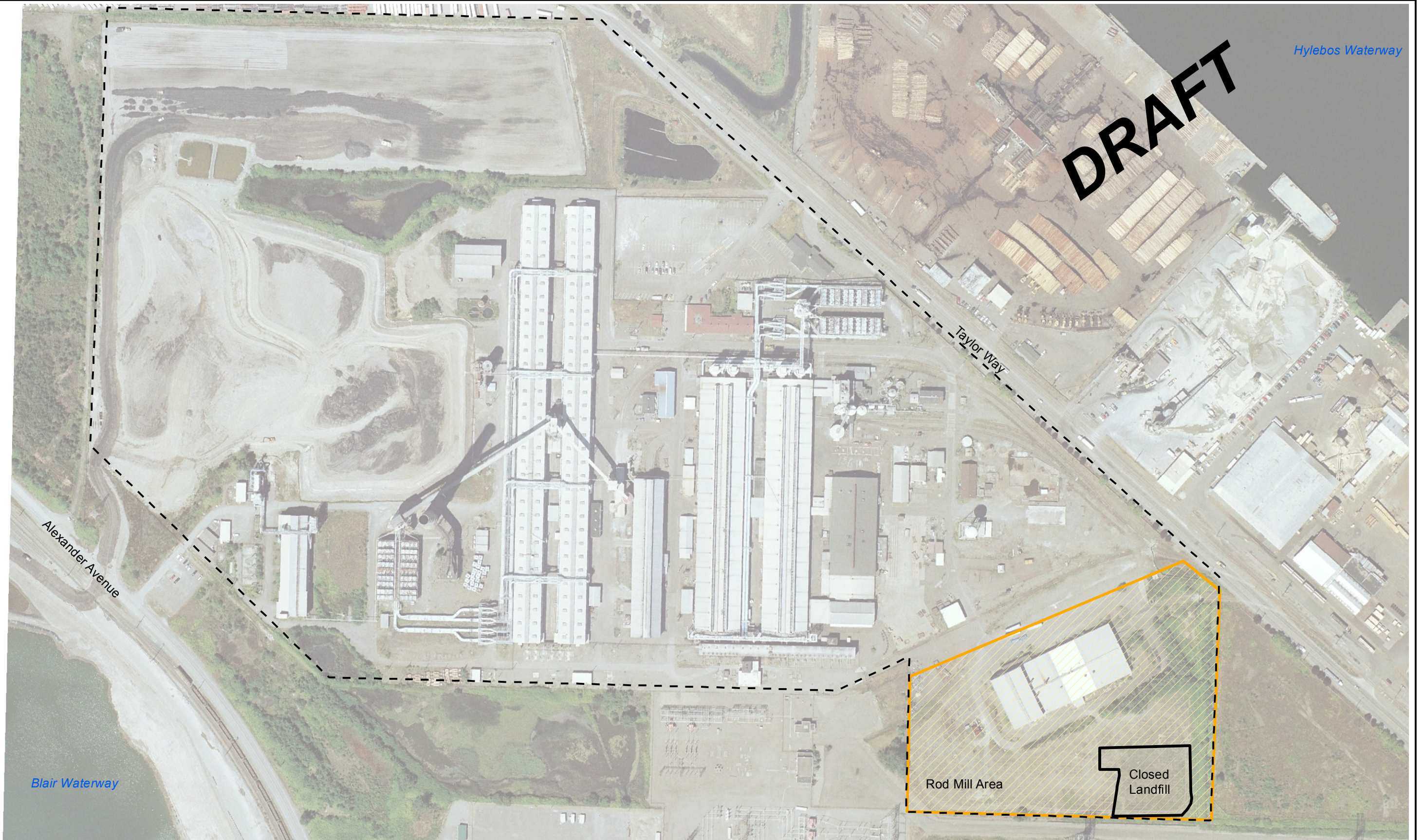


Interim Action Completion Report  
 Rod Mill Area Closed Landfill  
 Tacoma, Washington

**Vicinity Map**

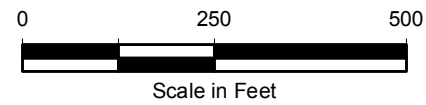
Figure  
**1**





**Legend**

 Site Boundary



Data Source: Bing Aerials 2005; Pierce County Assessor

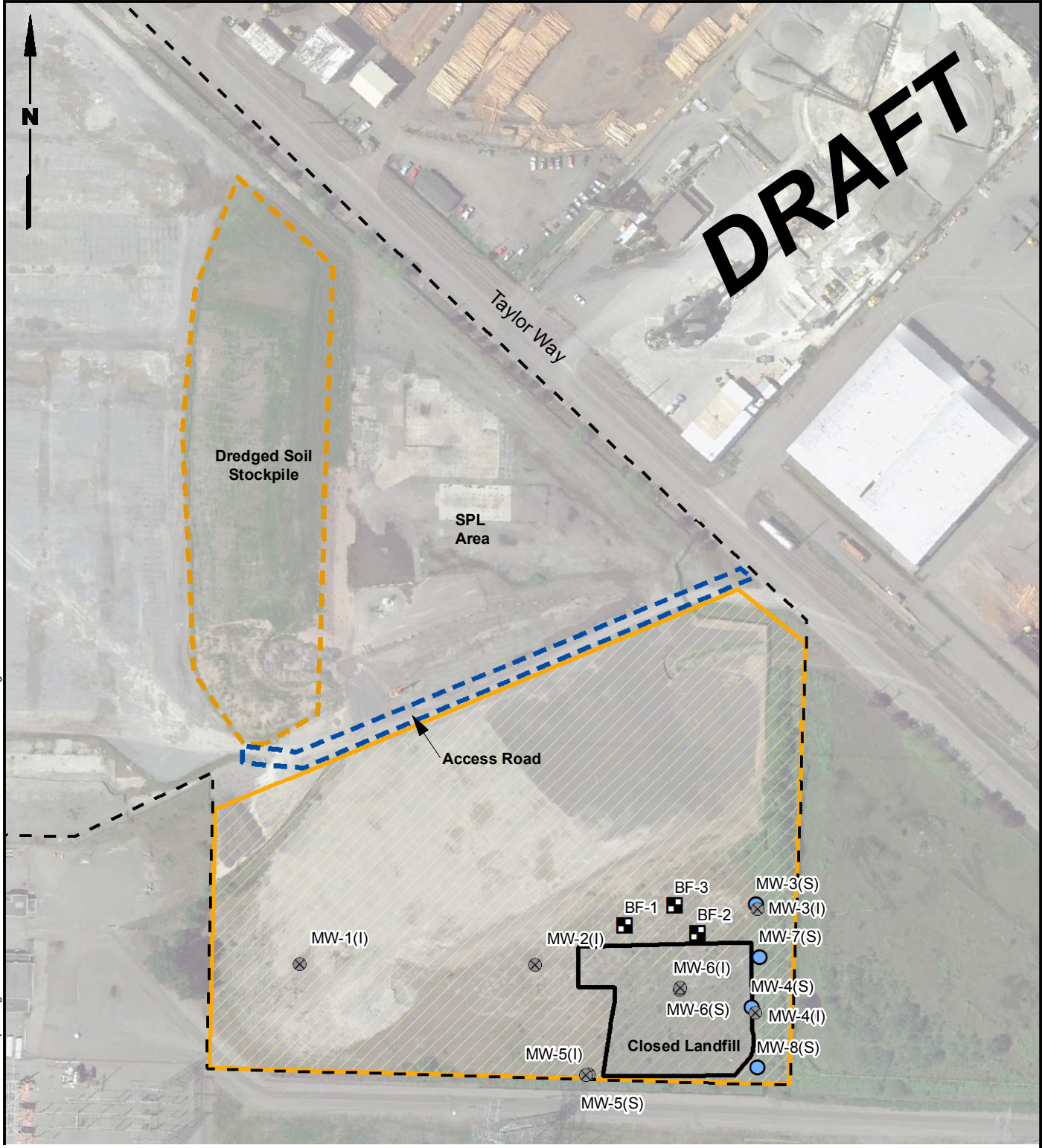
Interim Action Completion Report  
Rod Mill Area Closed Landfill  
Tacoma, Washington

**Site Plan with  
Historical Site Features**

Figure  
**2**



**DRAFT**



ion Construction Report\Figure 3 Pre-IA.mxd 3/19/2014 NAD 1983 StatePlane Washington South FIPS 4602 Feet

**Legend**

- ⊗ Groundwater Monitoring Well Decommissioned June 18, 2013
- Shallow Aquifer Groundwater Monitoring Well
- Backfill Sample Name and Location
- ▭ Rod Mill Area
- ▭ Former Landfill
- - - Site Boundary

**Note**

1. Black and white reproduction of this color original may reduce its effectiveness and lead to incorrect interpretation.



Data Source: Jacobs Engineering; Pierce County Assesor; Google Earth Pro 2010

G:\Projects\1






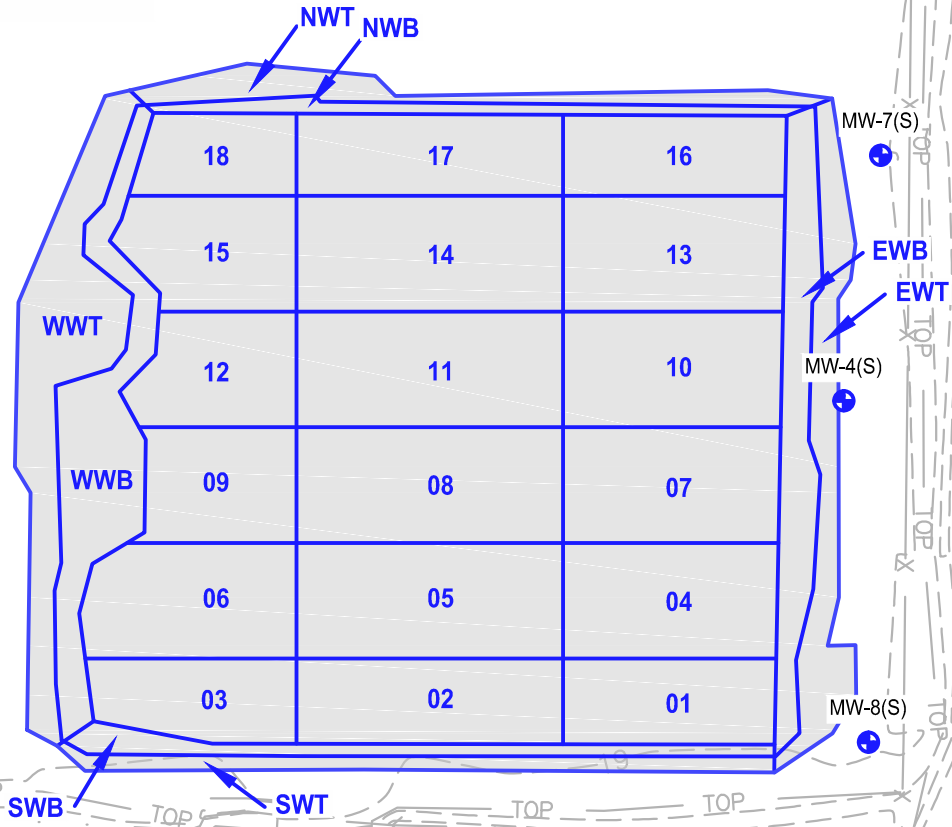
Interim Action Completion Report  
Rod Mill Area Closed Landfill  
Tacoma, Washington

**Rod Mill Area Closed Landfill  
with Site Features**

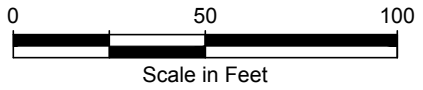
Figure  
**3**

**Legend**

- MW-3(S)  Shallow Groundwater Monitoring Well Location
-  Excavation Base Grid and Sample Number
-  Excavation Sidewall Grid and Sample Number  
(NWT= North Wall Top)  
(WWB= West Wall Bottom)



**DRAFT**



**Legend**

- 19.00— Rod Mill Area Closed Landfill Backfill Contour (ft MLLW)
- ⊙ Groundwater Monitoring Well Decommissioned February 28, 2014



APEX #1

**DRAFT**

Cut/Fill Limit (Typ)

Rock Check Dam (Typ)

Swale Centerline (Typ)

EXISTING CHAINLINK FENCE

8' CHAINLINK FENCE

CHAINLINK FENCE

MW-3(S)

MW-7(S)

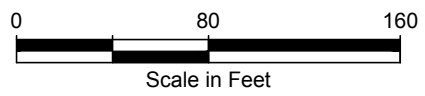
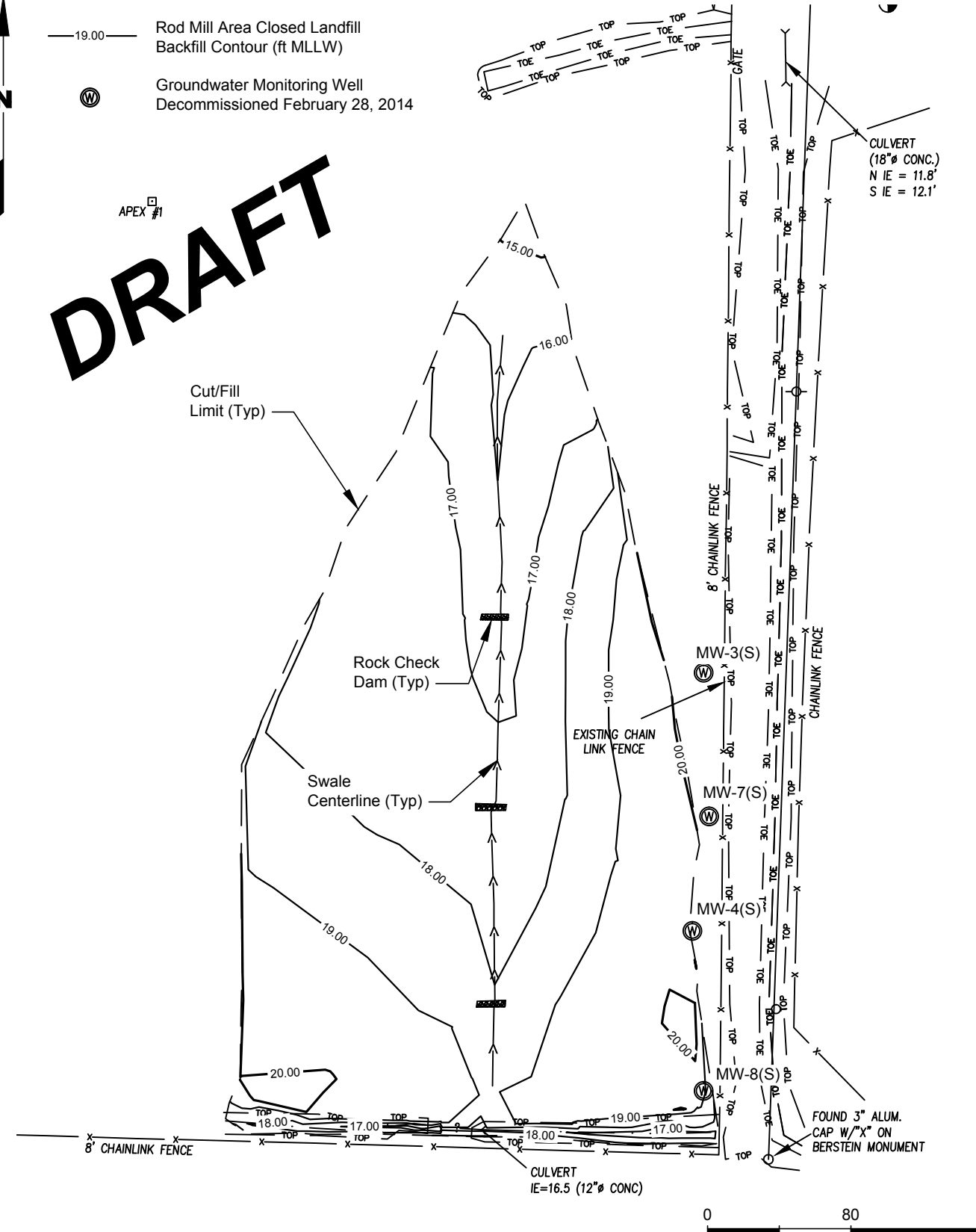
MW-4(S)

MW-8(S)

CULVERT  
(18" Ø CONC.)  
N IE = 11.8'  
S IE = 12.1'

FOUND 3" ALUM.  
CAP W/"X" ON  
BERSTEIN MONUMENT

CULVERT  
IE=16.5 (12" Ø CONC)



Source: Clearcreek Contractors/Beyler Consulting 2014

LANDAU ASSOCIATES, INC. | G:\Projects\118\033\100\104\Soil Sampling Layout\F 05 FinalBackfillGrades.dwg (A) "Figure 5" 3/20/2014



<p>Interim Action Completion Report Rod Mill Area Closed Landfill Tacoma, Washington</p>	<p><b>Site Plan with Final Backfill Grades</b></p>	<p>Figure <b>5</b></p>
--	--	----------------------------



**TABLE 1**  
**WASTE DISPOSAL SUMMARY**  
**ROD MILL AREA CLOSED LANDFILL**  
**FORMER KAISER SITE INTERIM ACTION**

Date Received at LRI Landfill	Number of Trucks	Total Weight (Tons)
8/6/2013	16	514.07
8/7/2013	18	538.56
8/8/2013	16	514.65
8/9/2013	21	642.59
8/10/2013	1	23.97
8/12/2013	34	1,073.00
8/13/2013	50	1,510.76
8/14/2013	48	1,531.60
8/15/2013	33	1,016.52
8/16/2013	28	897.63
8/19/2013	45	1,443.25
8/20/2013	38	1,181.63
8/21/2013	31	1,004.64
9/4/2013	32	1,036.85
9/5/2013	10	320.05
9/6/2013	6	195.19
10/2/2013	15	496.77
10/3/2013	2	49.56
<b>Total:</b>		<b>13,991.29</b>

**TABLE 2**  
**SURFICIAL SOIL STOCKPILE ANALYTICAL DATA**  
**ROD MILL AREA CLOSED LANDFILL**  
**FORMER KAISER SITE INTERIM ACTION**

	MTCA Method C Preliminary Cleanup Level	RMLF-SP1 XC06A 08/22/2013	RMLF-SP3 XC06B 08/22/2013	RMLF-SP5 XC06C 08/22/2013	RMLF-SP7 XC06D 08/22/2013	RMLF-SP9 XC06E 08/22/2013
<b>CPAHs (µg/kg)</b>						
<b>Method SW8270D</b>						
Benzo(a)anthracene	130	<b>890</b>	<b>4800</b>	65 U	<b>1100</b>	<b>530</b>
Chrysene	140	<b>1300</b>	<b>6200</b>	<b>160</b>	<b>1700</b>	<b>1,200</b>
Benzo[a]pyrene	350	<b>910</b>	<b>4400</b>	65 U	<b>1200</b>	<b>600</b>
Indeno(1,2,3-c,d)pyrene	1,200	<b>600</b>	<b>2400</b>	65 U	<b>810</b>	<b>330</b>
Dibenz(a,h)anthracene	640	<b>300</b>	<b>1300</b>	65 U	<b>400</b>	<b>150</b>
Total Benzofluoranthenes	440	<b>1700</b>	<b>6600</b>	<b>130</b>	<b>2200</b>	<b>1,200</b>
TEQ	2,000	<b>1272</b>	<b>5972</b>	<b>15</b>	<b>1668</b>	<b>833</b>
<b>TOTAL PETROLEUM</b>						
<b>HYDROCARBONS (mg/kg)</b>						
<b>NWTPH-Dx</b>						
Diesel Range	2,000	<b>150</b>	<b>31</b>	5.1 U	<b>19</b>	<b>9.9</b>
Motor Oil Range	2,000	<b>360</b>	<b>41</b>	10 U	<b>23</b>	10 U

U = Indicates the compound was not detected at the reported concentration.

Bold = Detected compound.

Box = Exceedance of cleanup level.

**TABLE 3  
BACKFILL SOIL ANALYTICAL DATA  
ROD MILL AREA CLOSED LANDFILL  
FORMER KAISER SITE INTERIM ACTION**

	MTCA Method C Preliminary Cleanup Level	BF-1 XF45C 09/17/2013	BF-2 XF45D 09/17/2013	BF-3 XF45E 09/17/2013
<b>CPAHs (µg/kg)</b>				
<b>Method SW8270D</b>				
Benzo(a)anthracene	130	66 U	65 U	66 U
Chrysene	140	66 U	65 U	66 U
Benzo[a]pyrene	350	66 U	65 U	66 U
Indeno(1,2,3-c,d)pyrene	1,200	66 U	65 U	66 U
Dibenz(a,h)anthracene	640	66 U	65 U	66 U
Total Benzofluoranthenes	440	66 U	65 U	66 U
TEQ	2,000	NA	NA	NA
<b>TOTAL PETROLEUM HYDROCARBONS (mg/kg)</b>				
<b>NWTPH-Dx</b>				
Diesel Range	2,000	<b>340</b>	5.2 U	5.3 U
Motor Oil Range	2,000	<b>680</b>	10 U	11 U

These samples are depth composite of the soil from the surficial sand removal area used for backfill in the Closed Landfill excavation.

U = Indicates the compound was not detected at the reported concentration.

NA = Not applicable.

Bold = Detected compound.

**TABLE 4**  
**PERFORMANCE MONITORING SOIL ANALYTICAL DATA**  
**ROD MILL AREA CLOSED LANDFILL**  
**FORMER KAISER SITE INTERIM ACTION**

	MTCA Method C Preliminary Cleanup Level	RMLF-1 XA16A 8/6/2013	RML-1 XF45A 09/17/2013	RMLF-2 XA16B 8/7/2013	RMLF-3 XA43A 8/9/2013	RMLF-4 XA43B 8/9/2013	RMLF-5 XA80A 8/12/2013	RMLF-6 XA80B 8/13/2013	RMLF-7 XA80C 8/13/2013	RMLF-8 XB44A 08/14/2013	RMLF-9 XB44B 08/14/2013
<b>CPAHs (µg/kg)</b>											
<b>Method SW8270D</b>											
Benzo(a)anthracene	130	<b>270</b>	66 U	63 U	66 U	65 U	62 U	64 U	66 U	62 U	63 U
Chrysene	140	<b>350</b>	66 U	63 U	66 U	65 U	<b>66</b>	64 U	<b>79</b>	62 U	63 U
Benzo[a]pyrene	350	<b>240</b>	66 U	63 U	66 U	65 U	62 U	64 U	66 U	62 U	63 U
Indeno(1,2,3-c,d)pyrene	1,200	<b>130</b>	66 U	63 U	66 U	65 U	62 U	64 U	66 U	62 U	63 U
Dibenz(a,h)anthracene	640	<b>69</b>	66 U	63 U	66 U	65 U	62 U	64 U	66 U	62 U	63 U
Total Benzofluoranthenes	440	<b>420</b>	66 U	63 U	66 U	65 U	<b>75</b>	64 U	<b>76</b>	62 U	63 U
TEQ	2,000	<b>332</b>	NA	NA	NA	NA	<b>8.2</b>	NA	<b>8.4</b>	NA	NA
<b>TOTAL PETROLEUM</b>											
<b>HYDROCARBONS (mg/kg)</b>											
<b>NWTPH-Dx</b>											
Diesel Range	2,000	<b>28</b>	7.9 U	<b>16</b>	<b>28</b>	<b>34</b>	<b>8.9</b>	<b>15</b>	<b>14</b>	<b>18</b>	<b>29</b>
Motor Oil Range	2,000	<b>71</b>	16 U	<b>47</b>	<b>76</b>	<b>56</b>	15 U	16 U	<b>20</b>	<b>68</b>	<b>92</b>

**TABLE 4**  
**PERFORMANCE MONITORING SOIL ANALYTICAL DATA**  
**ROD MILL AREA CLOSED LANDFILL**  
**FORMER KAISER SITE INTERIM ACTION**

	MTCA Method C Preliminary Cleanup Level	RMLF-10 XB44C 08/16/2013	RMLF-11 XB44D 08/16/2013	RMLF-12 XB44E 08/16/2013	RMLF-13 XB85A 08/20/2013	RML-13 XF45B 09/17/2013	RMLF-14 XB85B 08/20/2013	RMLF-15 XB85C 08/20/2013	RMLF-16 XB85D 08/21/2013	RMLF-17 XB85E 08/21/2013	RMLF-18 XB85F 08/21/2013
<b>CPAHs (µg/kg)</b>											
<b>Method SW8270D</b>											
Benzo(a)anthracene	130	66 U	62 U	63 U	62 U	66 U	64 U	72	63 U	61 U	66 U
Chrysene	140	66 U	62 U	63 U	150	66 U	64 U	110	63 U	61 U	66 U
Benzo[a]pyrene	350	66 U	62 U	63 U	62 U	66 U	64 U	74	63 U	61 U	66 U
Indeno(1,2,3-c,d)pyrene	1,200	66 U	62 U	63 U	62 U	66 U	64 U	63 U	63 U	61 U	66 U
Dibenz(a,h)anthracene	640	66 U	62 U	63 U	62 U	66 U	64 U	63 U	63 U	61 U	66 U
Total Benzofluoranthenes	440	66 U	62 U	63 U	160	66 U	64 U	140	63 U	61 U	76
TEQ	2,000	ND	NA	NA	17.5	NA	NA	96.3	NA	NA	7.6
<b>TOTAL PETROLEUM</b>											
<b>HYDROCARBONS (mg/kg)</b>											
<b>NWTPH-Dx</b>											
Diesel Range	2,000	38	26	57	65	34	53	36	33	46	57
Motor Oil Range	2,000	98	130	140	130	16 U	110	98	110	130	150

**TABLE 4**  
**PERFORMANCE MONITORING SOIL ANALYTICAL DATA**  
**ROD MILL AREA CLOSED LANDFILL**  
**FORMER KAISER SITE INTERIM ACTION**

	MTCA Method C Preliminary Cleanup Level	RMLF-EWB XC07A 08/22/2013	RMLF-EWT XC07B 08/22/2013	RMLF-NWB XC07D 08/22/2013	RMLF-NWT XC07C 08/22/2013	RMLF-WWB XC07F 08/22/2013	RMLF-WWT XC07E 08/22/2013	RMLF-SWT XF63A 09/18/2013	RMLF-SWB XF63B 09/18/2013
<b>CPAHs (µg/kg)</b>									
<b>Method SW8270D</b>									
Benzo(a)anthracene	130	66 U	66 U	65 U	64 U	65 U	60 U	66 U	66 U
Chrysene	140	66 U	66 U	65 U	64 U	65 U	60 U	66 U	66 U
Benzo[a]pyrene	350	66 U	66 U	65 U	64 U	65 U	60 U	66 U	66 U
Indeno(1,2,3-c,d)pyrene	1,200	66 U	66 U	65 U	64 U	65 U	60 U	66 U	66 U
Dibenz(a,h)anthracene	640	66 U	66 U	65 U	64 U	65 U	60 U	66 U	66 U
Total Benzofluoranthenes	440	66 U	66 U	65 U	64 U	65 U	60 U	66 U	66 U
TEQ	2,000	NA	NA	NA	NA	NA	NA	NA	NA
<b>TOTAL PETROLEUM</b>									
<b>HYDROCARBONS (mg/kg)</b>									
<b>NWTPH-Dx</b>									
Diesel Range	2,000	<b>11</b>	5.3 U	<b>11</b>	<b>140</b>	5.1 U	5.3 U	5.2 U	5.2 U
Motor Oil Range	2,000	13 U	11 U	13 U	<b>390</b>	10 U	11 U	10 U	10 U

U = Indicates the compound was not detected at the reported concentration.

Bold = Detected compound.

Box = Exceedance of cleanup level.

NA = Not applicable.

## **Selected Site Photographs**



1. Looking northeast from the southern side of the Closed Landfill excavation (in progress).



2. Looking east across the Closed Landfill area excavation (in progress).

3/19/14 P:\1180333\fileRm\RM\LF Area Completion Report\App A Photos\A-1.docx





3. Representative waste material excavated from the Closed Landfill area, including bricks, concrete fragments, rebar, plastic sheeting, etc.



4. Closed Landfill waste and underlying native silty material.



5. Looking southeast across the completed Closed Landfill excavation.



6. Looking southwest across the completed Closed Landfill excavation after a rise in groundwater level.

3/19/14 P:\1180333\fileRm\RI\RMLF Area Completion Report\App A Photos\A-3.docx





7. Looking north across the Closed Landfill area after placement of quarry spalls and during placement of surficial sand fill material.



8. Looking southwest across the Closed Landfill area after placement of quarry spalls and during placement of surficial sand fill material.

3/19/14 P:\118033\WPR\RM\F IA Completion Report\App A Photos\A-4.docx





9. Looking northwest at the quarry spall check dams placed across the central drainage swale after completion of excavation backfilling.



10. Looking southwest across the Closed Landfill area after completion of excavation backfilling and hydroseeding.

3/20/14 P:\118033\W\PR\RM\F IA Completion Report\App A Photos\A-4.docx

# **Permits/Approvals and SEPA Documentation**




STATE OF WASHINGTON  
DEPARTMENT OF ECOLOGY

PO Box 47600 • Olympia, WA 98504-7600 • 360-407-6000

711 for Washington Relay Service • Persons with a speech disability can call 877-833-6341

July 19, 2013

Jennifer Stebbings  
Port of Tacoma  
PO Box 1837  
Tacoma, WA 98401-1837



**RE: Coverage under the Construction Stormwater General Permit**

**Permit number:** WAR127225  
**Site Name:** Kaiser Site Interim Action Cleanup  
**Location:** 3400 Taylor Way  
Tacoma, WA County: Pierce  
**Disturbed Acres:** 19.3

Dear Ms. Stebbings:

The Washington State Department of Ecology (Ecology) received your Notice of Intent for coverage under Ecology's Construction Stormwater General Permit (permit). This is your permit coverage letter. Your permit coverage is effective on July 19, 2013. **Please retain this permit coverage letter with your permit (enclosed), stormwater pollution prevention plan (SWPPP), and site log book. These materials are the official record of permit coverage for your site.**

Please take time to read the entire permit and contact Ecology if you have any questions.

**Appeal Process**

You have a right to appeal coverage under the general permit to the Pollution Control Hearing Board (PCHB) within 30 days of the date of receipt of this letter. This appeal is limited to the general permit's applicability or non-applicability to a specific discharger. The appeal process is governed by chapter 43.21B RCW and chapter 371-08 WAC. "Date of receipt" is defined in RCW 43.21B.001(2).



Jennifer Stebbings  
July 19, 2013  
Page 2

To appeal, you must do the following within 30 days of the date of receipt of this letter:

- File your appeal and a copy of the permit cover page with the PCHB (see addresses below). Filing means actual receipt by the PCHB during regular business hours.
- Serve a copy of your appeal and the permit cover page on Ecology in paper form - by mail or in person (see addresses below). E-mail is not accepted.

You must also comply with other applicable requirements in chapter 43.21B RCW and chapter 371-08 WAC.

**Address and Location Information:**

**Street Addresses:**

Department of Ecology  
Attn: Appeals Processing Desk  
300 Desmond Drive SE  
Lacey, WA 98503

**Mailing Addresses:**

Department of Ecology  
Attn: Appeals Processing Desk  
PO Box 47608  
Olympia, WA 98504-7608

---

Pollution Control Hearings Board (PCHB)  
1111 Israel Road SW, Suite 301  
Tumwater, WA 98501

---

Pollution Control Hearings Board  
PO Box 40903  
Olympia, WA 98504-0903

**Electronic Discharge Monitoring Reports (WQWebDMR)**

This permit requires that Permittees submit monthly discharge monitoring reports (DMRs) electronically using Ecology's secure online system, WQWebDMR. To sign up for WQWebDMR go to: [www.ecy.wa.gov/programs/wq/permits/paris/webdmr.html](http://www.ecy.wa.gov/programs/wq/permits/paris/webdmr.html). If you have questions, contact Tonya Wolfe at (360) 407-7097 (Olympia area), or (800) 633-6193/option 3, or email [WQWebPortal@ecy.wa.gov](mailto:WQWebPortal@ecy.wa.gov).

**Ecology Field Inspector Assistance**

If you have questions regarding stormwater management at your construction site, please contact Sam Knox of Ecology's Southwest Regional Office in Lacey at [sam.knox@ecy.wa.gov](mailto:sam.knox@ecy.wa.gov), or (360) 407-6294.

**Questions or Additional Information**

Ecology is committed to providing assistance. Please review our web page at: [www.ecy.wa.gov/programs/wq/stormwater/construction/](http://www.ecy.wa.gov/programs/wq/stormwater/construction/). If you have questions about the construction stormwater general permit, please contact Josh Klimek at [josh.klimek@ecy.wa.gov](mailto:josh.klimek@ecy.wa.gov), or (360) 407-7451.

Sincerely,



Bill Moore, P.E., Manager  
Program Development Services Section  
Water Quality Program

Enclosure

## PORT OF TACOMA

### ENVIRONMENTAL CHECKLIST

#### FORMER KAISER ALUMINUM FACILITY, REMEDIAL ACTIONS UNDER AGREED ORDER DE-5698

A. **Background**

1. **Name of proposed project, if applicable:** Former Kaiser Aluminum Facility, Interim Actions under Agreed Order DE-5698
2. **Name of applicant:** Port of Tacoma
3. **Address and phone number of applicant and contact person:**

Port of Tacoma  
ATTN: Bill Evans  
PO Box 1837  
Tacoma, WA 98401-1837  
253-593-4563

4. **Date checklist prepared:**

12/27/2012

5. **Agency requesting checklist:**

Port of Tacoma

6. **Proposed timing or schedule (including phasing, if applicable):**

The current project is expected to begin in about May 2013 and should be completed by October 2013.

7. **Do you have any plans for future actions, expansions, or further activity related to or connected with this proposal? If yes, explain.**

The Port of Tacoma's long-term plan is to redevelop the entire 96 acre property for port maritime industrial uses. Specific future uses are unknown at this time and will be addressed separately via SEPA and other permitting actions as the Port develops plans to meet future tenant requirements.

8. **List any environmental information you know about that has been prepared, or will be prepared, directly related to this proposal.**

Existing environmental information, reports, and documents related to the site are listed in the subject Agreed Order. Additional information is contained in a "Compilation Report" for the site dated November 30, 2011 and "Final Remedial Investigation/Feasibility Study"



dated August 23, 2012. Both of these reports are available from Ecology or the Port of Tacoma.

This project is anticipated to prepare the following environmental information/reports for two of the six areas of interest at the property (listed below in 11a through 11f). A figure showing all six areas of interest described in the Agreed Order, including the two areas slated for interim actions as described herein, is attached to this Checklist as Exhibit A.

- Interim Action Work Plan(s) and Interim Action(s), including supporting documentation.

The Interim Action areas are currently operating under regulatory oversight, as described in the following legal instruments.

- Spent Potliner Management Area, EPA/Ecology ID No. WAD 001882984
- Former Kaiser Site Remedial Action, Ecology Agreed Order No. DE-5698

**9. Do you know whether applications are pending for governmental approvals of other proposals affecting the property covered by your proposal? If yes, explain.**

The Port is designing and will soon permit a stormwater bio-treatment facility on a small portion of the site that will treat stormwater from the log handling facility at 3401 Taylor Way. The planned bio-treatment facility is not within or near either of the two interim action construction areas.

**10. List any government approvals or permits that will be needed for your proposal, if known.**

The Port anticipates that one or more of the following will be required: Ecology NPDES and State Waste Discharge General Permit for Stormwater Discharges Associated with Construction Activity; Tacoma-Pierce County Health Department (TPCHD) Waste Disposal Authorization, and as necessary, City of Tacoma Grading Permit.

**11. Give brief, complete description of your proposal, including the proposed use and the size of the project and site. There are several questions later in this checklist that ask you to describe certain aspects of your proposal. You do not need to repeat those answers on this page. (Lead agencies may modify this form to include specific information on project description).**

Rod Mill Closed Landfill: The interim action excavation activities will be conducted within the footprint of the waste material, which covers approximately 0.9 acres. The waste material forms an irregular shape within the Closed Landfill footprint. Because the waste material is found relatively close to the surface in the Closed Landfill, it is assumed for conceptual design purposes that soil above the waste material will be excavated and will likely be disposed off site along with the underlying waste material. However, if there are areas identified where relatively thick zones of clean overlying soil can be feasibly

identified and separated from the underlying waste material, such overlying soil may be excavated and stockpiled for reuse as excavation backfill material.

The estimated excavation volume for the Closed Landfill, including the soil above and a 1-ft-thick zone of soil beneath the waste material, is approximately 12,300 cubic yards (yd<sup>3</sup>). The estimated volume of waste material to be excavated was calculated by taking an average surface area from the lengths of waste in Profiles A-A' and B-B' (39,000 ft<sup>2</sup>) and multiplying by the total depth of the waste material plus the 1-ft-thick zone of underlying soil (8.5 ft).

The interim action will consist of the following elements:

- Decommissioning of groundwater monitoring wells in or near the Closed Landfill
- Excavation of waste material and associated contaminated soil from the ground surface to approximately 1 ft below the bottom of the waste material
- Localized excavation of deeper soil in the vicinity of MW-6 where contaminants were detected at concentrations greater than the cleanup levels in the underlying fill and native soil materials
- Handling, size reduction (as needed), and disposal of excavated waste material and soil
- Handling and disposal of construction water (if any)
- Surveying of the final excavation extent and depth
- Backfilling the excavation area to final grade with clean, compacted fill, sloping the surface as needed to promote drainage of stormwater
- Final site grading and restoration
- Post-excavation groundwater monitoring.

Spent Potliner Area (SPL): In order to estimate the areas and volumes of SPL zone material and associated contaminated soil that exceed cleanup levels and require remedial action, the SPL Area was divided into three subareas (A, B, and C) based on different average thicknesses of SPL zone material found in those areas. Area A is approximately 55,800 ft<sup>2</sup> and has an average SPL zone thickness of 1.5 ft. Area B is approximately 22,300 ft<sup>2</sup> and has an average SPL zone thickness of 2.6 ft. Area C is approximately 7,600 ft<sup>2</sup> and has an average SPL zone thickness of 0.5 ft. The combined volume of SPL zone material in subareas A, B, and C, excluding soil directly above and below the SPL zone material, is approximately 5,390 cubic yards (yd<sup>3</sup>).

Because the SPL zone material is typically found relatively close to the ground surface, it is assumed for design purposes that the volume of material excavated would need to include the overlying soil and up to an additional 0.5 ft of soil underlying the SPL zone material. Thus, the estimated total volume of SPL zone material and associated contaminated soil

that might need to be excavated for disposal is currently estimated to be 9,400 yd<sup>3</sup>. However, if there are areas identified where relatively thick zones of clean overlying soil can be feasibly identified and separated from the SPL zone material, such overlying soil may be excavated and stockpiled for reuse as excavation backfill material.

There are localized areas of soil contamination located more than 0.5 ft beneath the SPL zone material. The extent of such underlying contaminated soil appears to be limited to three locations, and it is currently assumed that up to about 30 yd<sup>3</sup> of additional contaminated soil might potentially need to be excavated in addition to the estimated 9,400 yd<sup>3</sup> of material noted above.

Based on the available data, it is not anticipated that excavations in the SPL area will typically extend below the groundwater table. Additionally, interim action construction activities are planned to be conducted during late summer/early fall when the groundwater level is at or near its seasonal low. Therefore, handling of wet, excavated material and construction water are not anticipated to be a significant component of interim action construction activities.

Additional supporting information for both interim action areas, such as figures showing the locations of subareas and cross sections, can be found in the Compilation and RI/FS reports.

12. **Location of the proposal. Give sufficient information to understand the precise location of your proposed project, including a street address, if any, and section, township, and range, if known. If a proposal would occur over a range of area, provide the range or boundaries of the site(s). Provide a legal description, site plan, vicinity map, and topographic map, if reasonably available. While you should submit any plans required by the agency, you are not required to duplicate maps and detailed plans submitted with any specific applications related to this checklist.**

The Project site is located on property formerly owned by Kaiser Aluminum at 3400 Taylor Way, Tacoma, WA, 98421. The Project site is located within Section 36, Township 21 North, Range 3 East of the Willamette Meridian, County of Pierce, State of Washington.

**B. Environmental Elements**

**1. Earth**

- a. **General description of the site (underline one): Flat, rolling, hilly, mountainous, other.**

Flat.

- b. **What is the steepest slope on the site (approximate percent slope)?**

The site is generally flat with less than a 1% slope. Perimeter areas where fill has been placed typically have 2:1 to 3:1 (H to V) side slopes, up to about 5ft high.

- c. **What general types of soils are found on the site (for example, clay, sand, gravel, peat, muck)? If you know the classification of agricultural soils, specify them and note any prime farmland.**

Generally, the site was raised to existing grades by filling, using predominantly silt, sand and gravel. The underlying native soil consists of interbedded silt, sand, and peat. There is no prime farmland on the property or in the immediate vicinity.

- d. **Are there surface indications or history of unstable soils in the immediate vicinity? If so, describe.**

None known.

- e. **Describe the purpose, type, and approximate quantities of any filling or grading proposed. Indicate source of fill.**

Removing contaminated materials is straight forward and involves excavating and disposing of waste material and geotechnically unsuitable soil at an approved landfill. This is the preferred approach at both remediation areas. Cleanup actions involving excavation are expected to generate less than 25,000 cubic yards of soil and waste, with approximately the same volume of soil used as "clean" backfill. If weather condition allow, existing stockpiled soil and crushed concrete/asphalt materials will be used as backfill, otherwise fill material will be imported from a suitable source.

Capping the contaminated materials onsite would involve installation of an impervious cover, and while not the preferred remedy, would be implemented if required by unanticipated site conditions and after approval by Ecology. Typical environmental caps are constructed out of concrete, asphalt, geosynthetics, or a combination thereof. At this site, the use of geosynthetics with a soil cover would be the most likely choice. The cap(s) could be placed over existing contaminated materials that remain in place or the contaminated materials could be consolidated into a smaller footprint and capped. Earthwork necessary for environmental cap construction would be substantially less than cited above for the removal and backfilling options.

Any stockpiles of soil or wastes will be protected from erosion by using BMP's.

- f. **Could erosion occur as a result of grading, filling, construction, or use? If so, generally describe.**

Protective measures will be in place to control erosion during the life of the Project. A Stormwater Pollution Prevention Plan (SWPPP) will be prepared in accordance with the Port's *NPDES and State Waste Discharge General Permit for Stormwater Discharges Associated with Construction Activity* prior to waste removal, site grading and stockpiling activities, and will describe actions to reduce and control the potential for erosion.

- g. **About what percent of the site will be covered with impervious surfaces after project completion (for example, asphalt or buildings)?**

No impervious pavements or buildings will be added during this project. In the SPL Area, several concrete and asphalt surfaces will be removed thereby decreasing the amount of impervious surfaces. If capping of site contaminants increases the amount of impervious

surfacing, engineered systems will be designed and installed to prevent uncontrolled runoff from those areas consistent with Ecology's Surface Water Management Manual.

**h. Proposed measures to reduce or control erosion, or other impacts to the earth, if any:**

Control measures (e.g. silt fences, mulching, etc.) will be used as appropriate to minimize erosion during project implementation. Best management practices (BMPs) for the temporary construction activities will meet Ecology's stormwater management manual.

**2. Air**

**a. What type of emissions to the air would result from the proposal (i.e. dust, automobile, odors, industrial, wood smoke) during construction and when the project is completed? If any, generally describe and give approximate quantities, if known.**

During the project, there will be an increase in air emissions associated with remedial action construction equipment. The Port requires the use of ultra low sulfur diesel in construction equipment on its projects and has an enforced anti-idling policy. Based on previous experience with this type of work on other projects, it is expected that the PM<sub>2.5</sub> emissions from this project, as compared to the General Conformity de minimis levels for PM<sub>2.5</sub> (100 tons per year), are insignificant and will not affect regional air quality.

There is also the possibility of fugitive dust (which will be controlled through BMPs) associated with the construction activity. These potential emissions are compatible with the surrounding heavy industrial land uses.

**b. Are there any off-site sources of emissions or odor that may affect your proposal? If so, generally describe.**

No sources which could affect this project have been identified.

**c. Proposed measures to reduce or control emissions or other impacts to air, if any:**

The Port requires the use of ultra-low sulfur diesel in construction equipment and has an enforced anti-idling policy for both operational and construction equipment. Fugitive dust will be controlled through the use of BMPs.

**3. Water**

**a. Surface:**

**1) Is there any surface water body on or in the immediate vicinity of the site (including year-round and seasonal streams, saltwater, lakes, ponds, wetlands)? If yes, describe type and provide names. If appropriate, state what stream or river it flows into.**

The Project site is located on the "East Blair peninsula" which is located between the Hylebos and Blair waterways of Commencement Bay. The site does not abut either of these waterways. Two industrial process water /stormwater detention ponds constructed by Kaiser Aluminum are located on the former Kaiser property, but outside of areas identified

for interim actions. Stormwater from most of the Project site will continue to be directed into these ponds. There are no jurisdictional wetlands on the site, although there are ditches and one pond along the margins of the property which may contain jurisdiction features. The City of Tacoma's govME geographic information system (GIS) identifies a wetland (high probability) and a critical area (habitat zone) on the adjacent Bonneville Power Administration (BPA) property to the south-southwest of the site. In addition, a small wetland/critical area is located on an adjacent parcel owned by the Port (near the southwest corner of the site) but outside of any potential work area. The City of Tacoma has determined that the buffer for the offsite wetland is interrupted and is not anywhere near the two work areas.

- 2) **Will the project require any work over, in, or adjacent to (within 200') the described waters? If yes, please describe and attach available plans.**

Yes, some work will be implemented near the ditch which is located east of the Rod Mill Landfill area. No work is planned within the ditch itself, and no permits are required.

- 3) **Estimate the amount of fill and dredge material that would be placed in or removed from surface water or wetlands and indicate the area of the site that would be affected. Indicate the source of fill material.**

None.

- 4) **Will the proposal require surface water withdrawals or diversions? Give general description, purpose, and approximate quantities, if known.**

No.

- 5) **Does the proposal lie within a 100-year floodplain? If so, note the location on the site plan.**

No. [Note: FEMA identifies some old Kaiser process water settling ponds (no longer in existence) as being within the floodplain. This is an incorrect representation of these constructed industrial facilities.]

- 6) **Does the proposal involve any discharges of waste materials to surface waters? If so, describe the type of waste and anticipated volume of discharge.**

No waste materials will be discharged to surface waters.

**b. Ground:**

- 1) **Will groundwater be withdrawn, or will water be discharged to groundwater? Give general description, purpose, and approximate quantities if known.**

Possibly. In the event oil is found floating on groundwater within the Rod Mill Closed Landfill waste excavation footprint, it is likely that several tanker loads of oily water would be pumped out to remove source material and address groundwater contamination

concerns. Removed water would be tested and disposed of properly. For planning purposes, the estimated quantity of water that could be removed from the excavation is 10,000 to 30,000 gallons.

- 2) **Describe waste materials that will be discharged into the ground from septic tanks or other sources, if any (for example: Domestic sewage; industrial, containing the following chemicals...; agricultural; etc.) Describe the general size of the system, the number of such systems, the number of houses to be served (if applicable), or the number of animals or humans the system(s) are expected to serve.**

None.

c. **Water Runoff (including storm water):**

- 1) **Describe the source of runoff (including storm water) and the method of collection and disposal, if any (include quantities, if known). Where will this water flow? Will this water flow into other waters? If so, describe.**

The site has previously been graded to allow some stormwater to infiltrate into the ground, some to flow into two existing stormwater ponds located on the property, part to flow into the municipal drainage systems along Taylor Way and Alexander Avenue, and some to flow toward the SR 590/Taylor Way intersection via a series of ditches. Surface water runoff within the Spent Pot Liner area flows to an existing inlet structure, then to the municipal system along Taylor Way and eventually into the Hylebos Waterway via the Kaiser Ditch. Rainfall within the Rod Mill Landfill area infiltrates into the sandy soil (hydraulic fill placed in the mid 1960's) present within this portion of the site.

- 2) **Could waste materials enter ground or surface waters? If so, generally describe.**

For the proposed interim actions, wastes will be properly characterized, handled and disposed of in an approved manner. This will eliminate a potential source of contamination to ground and surface waters. Materials from accidental spills associated with construction activities could potentially occur. The Port will prepare a Stormwater Pollution Prevention Plan (SWPPP) for the project area and work. In addition, the Port will require the contractors to develop a spill prevention, control and countermeasure plan for any excavation, grading, and stockpiling activities. Implementation of BMP's as outlined in these plans will minimize the potential for releases to groundwater or surface water and will detail response actions to be undertaken should a spill occur.

d. **Proposed measures to reduce or control surface, ground, and runoff water impacts, if any:**

Temporary measures will be taken during excavation, grading and stockpiling to control erosion and the transport of sediment from the work area. The Project will be managed under an Ecology NPDES General Permit for Construction Activity. Prior to the start of interim actions, the Port will develop a Stormwater Pollution Prevention Plan (SWPPP) in accordance with Ecology's Surface Water Management Manual and the NPDES General Permit for Construction Activity.

4. **Plants**

a. Check or circle types of vegetation found on site:

- deciduous tree: alder, maple, aspen, other: small cottonwoods  
 evergreen tree: fir, cedar, pine, other  
 shrubs  
 grass  
 pasture  
 crop or grain  
 wet soil plants: cattail, buttercup, bullrush, skunk cabbage,  
 water plants: water lily, eelgrass, milfoil, other: cattails along margins of two ponds  
 other types of vegetation: minor amounts of opportunistic weeds and blackberry vines

b. **What kind and amount of vegetation will be removed or altered?**

No significant amount of vegetation will be removed or altered as a result of the proposed Project.

c. **List any threatened or endangered species known to be on or near the site.**

None known.

d. **Proposed landscaping, use of native plants, or other measures to preserve or enhance vegetation on the site, if any:**

None.

5. **Animals**

a. **Underline any birds or animals which have been observed on or near the site or are known to be on or near the site:**

**birds: hawk, heron, eagle, songbirds, other: canada geese  
mammals: deer, bear, elk, beaver, other: transient coyotes  
fish: salmon, trout, herring, shellfish, other:**

b. **List any threatened or endangered species known to be on or near the site.**

There are no known endangered species on the site. With respect to near the site, the following is known:

On May 24, 1999, the National Marine Fisheries Service (NMFS) formalized listing of Puget Sound Chinook salmon as threatened under the Endangered Species Act (ESA). This species occurs in the Puyallup River drainage and Commencement Bay.

The U.S. Fish and Wildlife Service (USFWS) announced the listing of Coastal-Puget Sound bull trout (*Salvelinus confluentus*) as threatened on October 28, 1999. Bull trout occur in the Puyallup River drainage and Commencement Bay.

On November 15, 2005 the National Marine Fisheries Service (NMFS) formalized listing of Southern Resident Orcas as endangered under the Endangered Species Act. The pods listed may transit Commencement Bay during summer months.



Other listed species that could occur in the Project area include the humpback whale (*Megaptera novaeangliae*), Steller sea lion (*Eumetopias jubatus*), leatherback sea turtle (*Dermochelys coriacea*) and bald eagle (*Haliaeetus leucocephalus*). This list of species is based on information provided by NMFS and USFWS with respect to another Port project in Commencement Bay (Blair Waterway Infrastructure Improvements Project).

On May 11, 2007, the National Marine Fisheries Service (NMFS) formalized listing of Puget Sound Steelhead (*Oncorhynchus mykiss*) as threatened under the Endangered Species Act, to take effect June 11, 2007. Steelhead may occur in the Puyallup River drainage and Commencement Bay.

On April 28, 2010 the National Marine Fisheries Service (NMFS) formalized listing of three species of rockfish. The Puget Sound/Georgia Basin Distinct Population Segments of yelloweye (*Sebastes ruberrimus*) and canary rockfish (*Sebastes penniger*) are listed as threatened, and bocacio (*Sebastes paucispinis*) are listed as endangered.

The project will not impact existing habitat nor will it have an adverse impact on water quality or fish life.

**c. Is the site part of a migration route? If so, explain.**

The Tacoma tideflats is part of the Pacific flyway for migrating birds. The Project site consists of upland areas that do not abut marine waters. Adult salmon migrate from Commencement Bay into the Puyallup River, Hylebos Creek, or Wapato Creek systems to spawn, and juveniles migrate downstream into Commencement Bay as smolts.

**d. Proposed measures to preserve or enhance wildlife, if any:**

None planned.

**6. Energy and Natural Resource**

**a. What kinds of energy (electrical, natural gas, oil, wood stove, solar) will be used to meet the completed project's energy needs? Describe whether it will be used for heating, manufacturing, etc.**

No energy will be required as part of the completed Project.

**b. Would your project affect the potential use of solar power by adjacent properties? If so, generally describe.**

No.

**c. What kinds of energy conservation features are included in the plans for this proposal? List other proposed measures to reduce or control energy impacts, if any**

None.

7. **Environmental Health**

- a. **Are there any environmental health hazards, including exposure to toxic chemicals, risk of fire and explosion, spill, or hazardous waste, that could occur as a result of this proposal? If so, generally describe.**

Spent pot liner contains cyanide and PAH compounds; both are regulated contaminants. Solid wastes buried at the Rod Mill Landfill also contain regulated contaminants. These materials will be handled, removed, and disposed of in an approved manner. In addition, some construction equipment will use fuels or petroleum products that have an inherent potential risk of fire, explosion or spill. Contractors working onsite will be required to have approved health and safety, spill prevention, and erosion control plans to protect workers, the public and the environment.

- 1) **Describe special emergency services that might be required.**

During work activities there is the potential for an accident which could require medical attention and emergency services. Routine fire protection, police and medical aid provided by and/or within the City of Tacoma are available. Contractors will establish and follow appropriate health and safety plans. No special emergency service needs are anticipated.

- 2) **Proposed measures to reduce or control environmental health hazards, if any:**

All applicable state and federal safety guidelines will be adhered to in the implementation of the proposed Project. Contractors will follow appropriate health and safety plans and shall have United States Department of Labor, Occupational Safety & Health Administration (OSHA) Hazardous Waste Operations and Emergency Response (HAZWOPER) training, as necessary. The need for additional measures is not anticipated.

b. **Noise**

- 1) **What types of noise exist in the area which may affect your project (for example: traffic, equipment, operation, other)?**

The site is located in an industrial area. Noise is not expected to affect the project.

- 2) **What types and levels of noise would be created by or associated with the project on a short-term or a long-term basis (for example: traffic, construction, operation, other)? Indicate what hours noise would come from the site.**

Noise will be generated during implementation of the Project; however, that noise will be consistent with the surrounding industrial areas.

- 3) **Proposed measures to reduce or control impacts, if any:**

Restrict construction activities to approved work hours.

8. **Land and Shoreline Use**

- a. **What is the current use of the site and adjacent properties?**

The Project site currently is vacant land. The site is occasionally used for automobile storage, recycling of construction materials and contractor laydown area.

Properties adjacent to the Project site are owned by the Puyallup Tribe of Indians, BPA, City of Tacoma and Port of Tacoma. A portion of the Tribe property to the north is developed and has recently been used as a lumber transloading facility. The remaining portions of the Tribe property to the west and southeast are vacant. Property to the south is owned by BPA, and is used for a power substation. The City of Tacoma owns the adjacent Taylor Way and Alexander Avenue. The abutting Port property is part of the Port's industrial land inventory. Several small office buildings are present at the southwest corner of the 96 acre site.

**b. Has the site been used for agriculture? If so, describe.**

No.

**c. Describe any structure on the site.**

Five small office buildings are located at the southwest corner of the site and have been used as field offices; however, they are currently vacant. One small sampling shed is present along Taylor Way, at the outlet to one of the two ponds.

**d. Will any structures be demolished?**

No. Concrete slabs and asphalt pavement will be removed at the Spent Pot Liner area.

**e. What is the current zoning?**

The Project site is zoned "PMI" Port Maritime Industrial District.

**f. What is the current comprehensive plan designation of the site?**

High Intensity

**g. If applicable, what is the current shoreline master program designation of the site?**

NA.

**h. Has any part of the site been classified as an "environmentally sensitive" area? If so, specify.**

None known

**i. Approximately how many people would reside or work in the completed project?**

None.

**j. Approximately how many people would the completed project displace?**

None.

**k. Proposed measures to avoid or reduce displacement impacts, if any:**

None needed.

**l. Proposed measures to insure the proposal is compatible with existing and projected land uses and plans, if any:**

The site use proposed is compatible and consistent with the surrounding uses and with current zoning and comprehensive plan designations for this site. Remedial actions planned during the project will restore contaminated portions of the site to productive use.

**9. Housing**

**a. Approximately how many units would be provided, if any? Indicate whether high, middle, or low-income housing.**

Not applicable.

**b. Approximately how many units, if any, would be eliminated? Indicate whether high, middle, or low-income housing.**

Not applicable.

**c. Proposed measures to reduce or control housing impacts, if any:**

Not applicable.

**10. Aesthetics**

**a. What is the tallest height of any proposed structure(s), not including antennas; what is the principle exterior building material(s) proposed?**

No structures are proposed.

**b. What views in the immediate vicinity would be altered or obstructed?**

None.

**c. Proposed measures to reduce or control aesthetic impacts, if any:**

None.

**11. Light and Glare**

**a. What type of light and glare will the proposal produce? What time of day would it mainly occur?**

None.

**b. Could light or glare from the finished project be a safety hazard or interfere with views?**

No.

- c. **What existing off-site source of light or glare may affect your proposal?**

None.

- d. **Proposed measures to reduce or control light and glare impacts, if any:**

None.

12. **Recreation**

- a. **What designated and informal recreational opportunities are in the immediate vicinity?**

Recreational fishing and boating occur in Commencement Bay and the nearby waterways.

- b. **Would the proposed project displace any existing recreational uses? If so, describe.**

No.

- c. **Proposed measures to reduce or control impacts on recreation, including recreation opportunities to be provided by the project or applicant, if any:**

None needed, as the project does not interfere with any access to recreational opportunities.

13. **Historic and Cultural Preservation**

- a. **Are there any places or objects listed on, or proposed for, national, state, or local preservation registers known to be on or next to the site? If so, general describe.**

There are no places or objects on or next to the sites known to be listed or proposed for national, state, or local preservation registers.

- b. **Generally describe any landmarks or evidence of historic, archaeological, scientific, or cultural importance known to be on or next to the site.**

None known.

- c. **Proposed measures to reduce or control impacts, if any:**

None needed.

14. **Transportation**

- a. **Identify public streets and highways serving the site, and describe proposed access to the existing street system. Show on site plans, if any.**

The site has two existing entrances along Taylor Way and two existing entrances along Alexander Avenue. The majority of the project traffic is expected to enter and exit the site via the southern Taylor Way entrance. This entrance has been in continual use since 1968.

- b. **Is site currently served by public transit? If not, what is the approximate distance to the nearest transit stop?**

The site is no longer served by public transit. The nearest bus stop is in Fife.

- c. **How many parking spaces would the completed project have? How many would the project eliminate?**

The project will neither create nor eliminate any parking spaces. Contractor temporary parking will be provided on the Project site.

- d. **Will the proposal require any new roads or streets, or improvements to existing roads or streets, not including driveways? If so, generally describe (indicate whether public or private).**

No.

- e. **Will the project use (or occur in the immediate vicinity of) water, rail, or air transportation? If so, generally describe.**

Yes; the project is located on parcels in the vicinity of water and rail transportation given the proximity of the locations to the Port of Tacoma. There will be no impact on either.

- f. **How many vehicular trips per day would be generated by the completed project? If known, indicate when peak volumes would occur.**

The Project will not generate vehicular trips when it is completed, therefore, peak volumes or times will not be effected.

- g. **Proposed measures to reduce or control transportation impacts, if any:**

None.

15. **Public Services**

- a. **Would the project result in an increased need for public services (for example: fire protection, police protection, health care, schools, other)? If so, generally describe.**

No.

- b. **Proposed measures to reduce or control direct impacts to public services, if any.**

Not applicable.

16. **Utilities**

- a. **Underline utilities currently available at the site: electricity, natural gas, water, refuse service, telephone, sanitary sewer, septic system, other.**

The above identified utilities are available on the property, but not within close proximity to any planned construction.

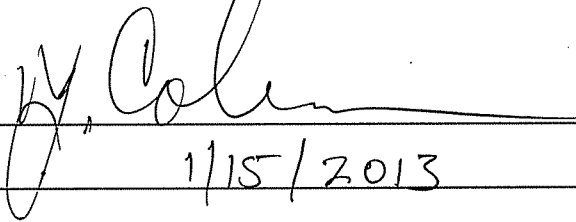
- b. Describe the utilities that are proposed for the project, the utility providing the service, and the general construction activities on the site or in the immediate vicinity which might be needed.

No new utility services will be required as a result of the completion of the proposed project.

C. SIGNATURE

The above answers are true and complete to the best of my knowledge. I understand that the lead agency is relying on them to make its decision.

Signature: \_\_\_\_\_



Date Submitted: \_\_\_\_\_

1/15/2013

**WAC 197-11-970 Determination of nonsignificance (DNS).**

DETERMINATION OF NONSIGNIFICANCE

Description of proposal: The project involves the following elements pursuant to Agreed Order No. DE – 5698, or as deemed necessary by Ecology:

- Interim Action Work Plan(s) and Interim Action(s), including supporting documentation. These may include the removal of contaminated materials or capping, as appropriate.

Proponent: Port of Tacoma \_\_\_\_\_

Location of proposal, including street address, if any: Generally described as 3400 Taylor Way, Tacoma, WA 98421  
\_\_\_\_\_

Lead agency: Washington State Department of Ecology \_\_\_\_\_

The lead agency for this proposal has determined that it does not have a probable significant adverse impact on the environment. An environmental impact statement (EIS) is not required under RCW 43.21C.030 (2)(c). This decision was made after review of a completed environmental checklist and other information on file with the lead agency. This information is available to the public on request.

- There is no comment period for this DNS.
- This DNS is issued after using the optional DNS process in WAC 197-11-355. There is no further comment period on the DNS.
- This DNS is issued under WAC 197-11-340(2); the lead agency will not act on this proposal for 14 days from the date below. Comments must be submitted by February 11, 2013.

Responsible official: Rebecca Lawson P.E., LHG

Position/title: Regional Section Manager, Toxics Cleanup Program, Phone: (360) 407-6241

Address: Southwest Regional Office, P.O. Box 47775, Olympia, WA 98504-7775

Date 1/15/2013 Signature Rebecca S. Lawson

(OPTIONAL)

- You may appeal this determination to (name) \_\_\_\_\_  
at (location) \_\_\_\_\_  
no later than (date) \_\_\_\_\_  
by method \_\_\_\_\_

You should be prepared to make specific factual objections.

Contact \_\_\_\_\_ to read or ask about the procedures for SEPA appeals.

- There is no agency appeal.





No. 1671

Tacoma Pierce County  
Health Department

Tacoma - Pierce County  
**Health Department**  
Healthy People in Healthy Communities

**WASTE DISPOSAL AUTHORIZATION**

5/10/2013 11:07:13 AM  
Clerk 6-T1  
Waste Disposal Authorization  
\$145.00  
Receipt #300097  
cash WDA 1671 Landau & Assoc

( **XX** ) Non-Asbestos ( **XX** ) New  
( ) Asbestos (PSCAA Case # \_\_\_\_\_) ( ) Renewal

- A. Generator Name: Port of Tacoma – Former Kaiser Aluminum Rod Mill Area Closed Landfill
- B. Generator Address: 3400 Taylor Way, Tacoma WA
- C. Transporter Name: Contract Hauler
- D. Technical Contact: Stacey Lane, Landau Associates Phone: 425 778 0907
- E. Waste Description: Industrial Waste – Excavated Waste From Closed Rod Mill Area Landfill  
( ) Sludge ( **XX** ) Solid ( ) PCS ( **XX** ) Other
- F. Authorized Quantity: 25,000 Tons
- G. Actual Quantity (Filled in upon disposal): \_\_\_\_\_
- H. Multiple Loads: ( **XX** ) Yes ( ) No
- I. Dates of Disposal: May 9, 2013 through May 8, 2014
- J. Testing: NWTPH-Dx, cPAH's, PCB's, Cyanide, Vinyl Chloride, Total Metals (As, Cr, Cu, Pb, Hg, Zn)
- K. Reviewed by Department of Ecology: ( **XX** ) Yes ( ) No
- L. Disposal/Transportation Requirements: **A copy of this WDA must be transported with EACH load of waste and presented to the LRI Landfill Scalehouse Operator. This waste stream must be dewatered so that it contains no free liquids (verified as necessary by Paint Filter Test) prior to transport. Loads must be covered during transport to the landfill to prevent fugitive emissions of contaminated soils. Load sizes shall comply with conditional-use and solid waste permit criteria. This industrial waste is NOT suitable for use as an Alternative Daily Cover (ADC) therefore must be directly disposed within the landfill. Waste shall either be co-mingled with MSW or, if segregated, covered with suitable daily cover at the end of each day.**
- M. Facility: ( **XX** ) LRI Landfill (304<sup>th</sup> Street LF), 30919 Meridian Street, Eatonville, WA

**CERTIFICATION**


I hereby certify that I have personally examined and am familiar with the information submitted in this document and any supporting material. Based on my inquiry of those individuals immediately responsible for obtaining the information, the information submitted is true, accurate and complete to the best of my knowledge and ability and that all known and suspected hazards have been disclosed. I agree that the generator and/or transporter will abide by all conditions specified in line (L) or any attachments thereto.

5/10/13                      Senior Staff Geologist                      Graslin Hooper  
Date                                      Title    Signature

**APPROVED**

**MAY 09 2013**

**AUTHORIZED BY:**

  
\_\_\_\_\_  
Andy Comstock, TPCHD                                      253-798-6538

**TACOMA-PIERCE COUNTY HEALTH DEPT.  
ENVIRONMENTAL HEALTH DIV.**

For Official Use Only


Cc: LRI LF Scalehouse via Fax – 253 875 7205

# **Interim Action Construction Drawings**

BINDING EDGE

# PORT OF TACOMA

## FORMER KAISER FACILITY INTERIM ACTION SPL AREA AND ROD MILL AREA CLOSED LANDFILL PROJECT NO. 092837 CONTRACT NO. 069646



LANDAU ASSOCIATES  
130 2nd AVENUE S.  
EDMONDS, WA 98020  
(425) 778-0907, FAX (425) 778-0409  
MARK: REVISION: BY: DATE: APPR: DATE:



CHECKED BY: DATE  
PROJECTED BY: DATE  
DIRECTOR ENG. DATE: PROJ. ENGR DATE  
MAY 22, 2013 | PRINTED BY: | PLUDWIG May 17, 2013  
TACOMA, WA 98401-1837

APPROVED BY: DAKOTA CHAMBERLAIN  
MAY 22, 2013  
DIRECTOR ENG. DATE: PROJ. ENGR DATE  
MAY 22, 2013 | PRINTED BY: PLUDWIG May 17, 2013  
TACOMA, WA 98401-1837

FORMER KAISER FACILITY  
INTERIM ACTION  
COVER SHEET  
TOWNSHIP: 21 NORTH RANGE: 3 EAST SECTION: SW 1/4-36  
DAT-HRZ: WA83-SF VERT: MLLW 19.39' @ Tide 22 1933  
DRAWING SCALE: AS NOTED  
PARCEL: 77

G1.0  
SHEET 1 OF 15  
CONT/CONS: 069646  
PROJECT NO: 092837  
PHASE: BID SET



THIS DRAWING IS THE PROPERTY OF THE PORT OF TACOMA AND SHALL NOT BE USED ON OTHER WORK, DISCLOSED, COPIED, IN WHOLE OR IN PART, WITHOUT WRITTEN PERMISSION

### PORT COMMISSIONERS:

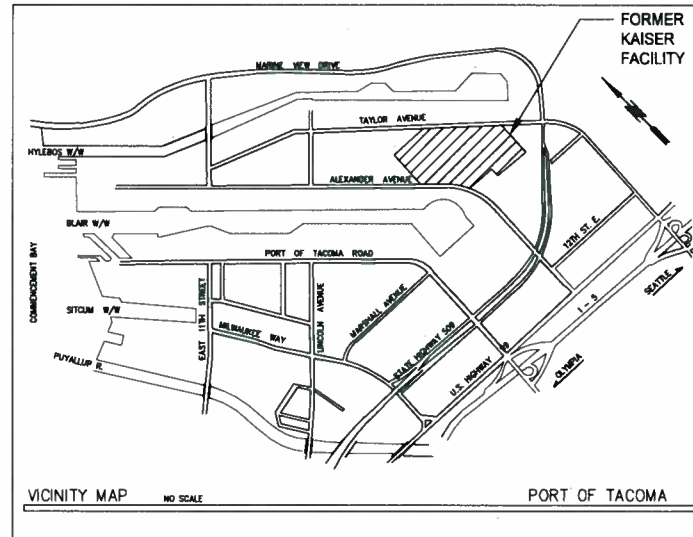
CONSTANCE T. BACON  
DONALD C. JOHNSON  
RICHARD P. MARZANO  
DON MEYER  
CLARE PETRICH

### PORT STAFF:

JOHN WOLFE  
Chief Executive Officer

SUE MAUERMANN  
Director of Facilities  
Development

DAKOTA CHAMBERLAIN, PE  
Director of Engineering



### ENVIRONMENTAL/GEOTECHNICAL ENGINEER:

LANDAU ASSOCIATES  
CONTACT: DAVE FISCHER, P.E.  
130 2ND AVENUE SOUTH  
EDMONDS, WA 98020  
(425) 778-0907

### BASE SURVEY:

APEX ENGINEERING PLLC  
CONTACT: MEL GARLAND, P.L.S.  
2601 SOUTH 35TH STREET, SUITE 200  
TACOMA, WA 98409  
(253) 473-4494

DRAWING LIST		
SHEET DESIGNATION	SHEET #	SHEET TITLE
G1.0	1	COVER SHEET
G2.0	2	LEGEND, SYMBOLS, AND ABBREVIATIONS
G3.0	3	DATUM AND GENERAL NOTES
C1.0	4	SITE ACCESS, HAUL ROUTES, AND STAGING AREA
C2.0	5	TESC PLAN, NOTES, AND DETAILS
C3.0	6	SPL AREA DEMOLITION PLAN
C3.1	7	SPL AREA EXCAVATION PLAN
C3.2	8	SPL AREA EXCAVATION SECTIONS
C3.3	9	SPL AREA BACKFILL AND GRADING PLAN
C3.4	10	SPL AREA STORM DRAINAGE PLAN
C4.0	11	ROD MILL CLOSED LANDFILL AREA EXCAVATION PLAN
C4.1	12	ROD MILL CLOSED LANDFILL AREA EXCAVATION SECTIONS
C4.2	13	ROD MILL CLOSED LANDFILL AREA BACKFILL AND GRADING PLAN
C5.0	14	RECTIFIER YARD AREA BACKFILL AND GRADING PLAN
---	15	TOPOGRAPHIC SURVEY

PORT OF TACOMA FILE: V11180331010\_040184d Set092837-G1.0

### ABBREVIATIONS

A/C	- ASPHALT CONCRETE	MW	- MONITORING WELL
ASPH	- ASPHALT	MTCA	- MODEL TOXICS CONTROL ACT
APPROX	- APPROXIMATE	NTS	- NOT TO SCALE
BGS	- BELOW GROUND SURFACE	PORT	- PORT OF TACOMA
BOT	- BOTTOM	RCRA	- RESOURCE CONSERVATION AND RECOVERY ACT
BMP	- BEST MANAGEMENT PRACTICE	RMLF	- ROD MILL LANDFILL
CAMU	- CORRECTIVE ACTION MANAGEMENT UNIT	SD	- STORM DRAINAGE
CDF	- CONTROLLED DENSITY FILL	SF	- SQUARE FEET
CITY	- CITY OF TACOMA	SPL	- SPENT POT LINING
CONC	- CONCRETE	SWPPP	- STORMWATER POLLUTION PREVENTION PLAN
CPAHS	- CARCINOGENIC POLYCYCLIC AROMATIC HYDROCARBONS	TEMP	- TEMPORARY
CPE	- CORRUGATED POLYETHYLENE	TESC	- TEMPORARY EROSION AND SEDIMENT CONTROL
ECOLOGY	- WASHINGTON STATE DEPARTMENT OF ECOLOGY	TYP	- TYPICAL
ELEV	- ELEVATION	VERT	- VERTICAL
FT	- FEET		
HORZ	- HORIZONTAL		
HASP	- HEALTH AND SAFETY PLAN		
LF	- LINEAR FEET		
MAX	- MAXIMUM		
MIN	- MINIMUM		
MISC	- MISCELLANEOUS		
MLLW	- MEAN LOWER LOW WATER		
MUTCD	- MANUAL ON UNIFORM TRAFFIC CONTROL DEVICES		

### SYMBOLS

•	BOLLARD/ GAURD POST
GATE	FENCE GATE
+	FIRE HYDRANT - 2 PORT
⊕	FIRE HYDRANT - 3 PORT
⊗	LANDSCAPE LIGHT
⊞	LIGHT J-BOX
☀	LIGHT STANDARD
☐	LIGHT VAULT
⌋	POWER GUY ANCHOR
⊙	PDWER GUY POLE
⊖	PDWER POLE
⊞	PDWER PULL BOX
⊞	POWER RISER POWER
⊞	POWER TRANSFORMER
⊞	PDWER VAULT
⊞	SIGN
⌋	STORM DRAIN CULVERT
⊙	STORM MAN HOLE
⊞	WATER METER
⊞	WATER VALVE
⊞	WATER VAULT

### SURVEY LEGEND

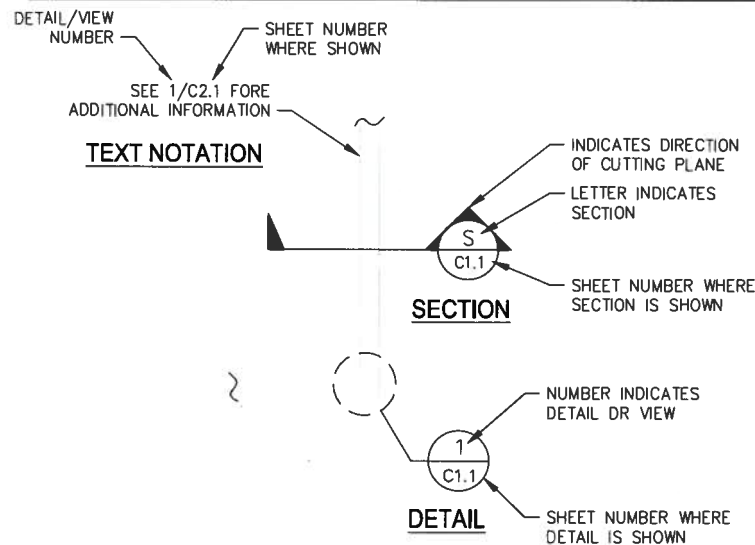
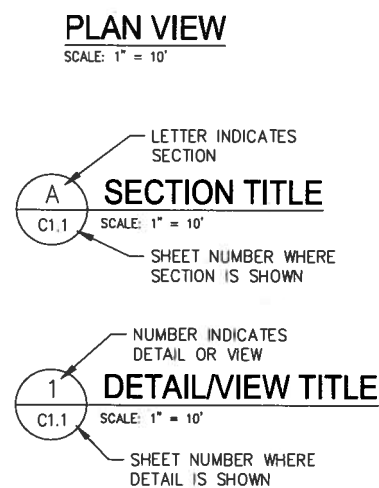
⊙	EXISTING SURVEY MONUMENT
⊙	EXISTING SURVEY MONUMENT - SECONDARY
⊙	SURVEY CONTROL POINT
⊙	STORMWATER CATCH BASIN
⊙	STORMWATER CULVERT
⊙	MONITORING WELL
⊙	SIGN
ASPH	ASPHALT
CONC	CONCRETE
GRAVEL	GRAVEL
SDRM	STDRM DRAIN LINE
CLF	CHAIN LINK FENCE
TS	TOP OF SLOPE
TD	TDE OF SLOPE
MC	MAJOR CONTOUR
MC	MINOR CONTOUR

### GENERAL

SEE SHEET NO. X.XX MATCHLINE

[+15']	ELEVATION POINT (TOP OF ELEMENT INDICATED)
X1	POINT
R X.XX	RADIUS
→	SLOPE
---	PAVEMENT SAWCUT LINE
---	TEMPORARY CONSTRUCTION ROUTE
---	FORMER BUILDING FOOTPRINT
⊞	SILT FENCE
⊞	TEMPORARY ORANGE CONSTRUCTION EXCLUSION FENCE
---	DRAINAGE DIVERSION
---	COIR LOG
---	CHAINLINK FENCE
---	FLOW LINE
ASPH	ASPHALT
CONC	CONCRETE
GRAVEL	GRAVEL
SOIL	SOIL
SOIL STABILIZATION	SOIL STABILIZATION (EROSION CONTROL BLANKET & HYDROSEEDING)
HYDROSEEDING	HYDROSEEDING
QUARRY SPALLS	QUARRY SPALLS

### TITLES / SECTIONS/ DETAIL / VIEW IDENTIFIERS



### DEMOLITION

ASPH	ASPHALT
CONC	CONCRETE
PIPE REMOVED	PIPE REMOVED



**LANDAU ASSOCIATES**  
130 2nd AVENUE S.  
EDMONDS, WA 98020  
(425) 778-0807, FAX (425) 778-6409



CHECKED BY: DATE  
PROJECTED BY: DATE  
DIRECTOR ENG. DATE: May 22, 2013  
PRINTED BY: Ludwig May 17, 2013  
PORT ADDRESS: ONE SITCUM PLAZA  
TACOMA, WA 98401-1837

**FORMER KAISER FACILITY INTERIM ACTION**  
LEGEND, SYMBOLS, AND ABBREVIATIONS

**G2.0**  
SHEET 2 OF 15  
PROJECT NO: 092837  
PHASE: BID SET





# TEMPORARY EROSION AND SEDIMENT CONTROL NOTES:

- APPROVAL OF THE TEMPORARY EROSION AND SEDIMENT CONTROL (TESC) PLAN DOES NOT CONSTITUTE AN APPROVAL OF PERMANENT ROAD AND/OR DRAINAGE DESIGN (E.G., SIZE AND LOCATION OF ROADS, PIPES, RESTRICTORS, CHANNELS, RETENTION BMPs, UTILITIES, ETC.) BUT IS AN APPROVAL OF TESC MEASURES ONLY.
- IMPLEMENTATION OF THE TESC PLAN AND THE CONSTRUCTION, MAINTENANCE, REPLACEMENT, AND UPGRADING OF THE TESC BEST MANAGEMENT PRACTICES (BMPs) IS THE RESPONSIBILITY OF THE CONTRACTOR UNTIL SUBSTANTIAL COMPLETION, UNLESS OTHERWISE DIRECTED BY THE PORT.
- CONTRACTOR SHALL MARKUP AND RESUBMIT FOR PORT APPROVAL THE UPDATED TESC PLANS INDICATING LOCATIONS AND SEQUENCING OF MEASURES (FACILITIES AND BMPs) TO BE INSTALLED.
- BOUNDARIES OF THE CLEARING LIMITS SHOWN ON THE TESC PLAN SHALL BE CLEARLY MARKED (WITH SURVEY TAPE, HIGH VISIBILITY FENCING, HIGH VISIBILITY SILT FENCING, HIGH VISIBILITY PAINT, LATH WITH SURVEY TAPE, OR TEMPORARY FENCING AS APPROPRIATE AND AS SHOWN ON THE PLANS) PRIOR TO EXCAVATION OF SOILS.
- TESC MEASURES (FACILITIES AND BMPs) SHOWN ON THE TESC PLAN ARE THE MINIMUM REQUIREMENTS FOR ANTICIPATED SITE CONDITIONS. DURING THE CONSTRUCTION PERIOD, THE TESC FACILITIES SHALL BE UPGRADED (E.G., ADDITIONAL SUMPS, PUMPS, STORAGE TANKS, RELOCATION OF DITCHES AND SILT FENCING, ETC.) AS NEEDED FOR UNEXPECTED STORM EVENTS AND MODIFIED TO ACCOUNT FOR CHANGING SITE CONDITIONS. THEREFORE, DURING THE COURSE OF CONSTRUCTION, THE CONTRACTOR SHALL ADDRESS ANY CHANGED OR NEW CONDITIONS THAT MAY BE CREATED BY THE CONTRACTOR'S ACTIVITIES AND PROVIDE ADDITIONAL TESC MEASURES THAT MAY BE NEEDED TO PROTECT ADJACENT PROPERTIES AT NO ADDITIONAL COST TO THE PORT.
- TESC MEASURES SHALL BE CONSTRUCTED PRIOR TO OR IN CONJUNCTION WITH ALL CLEARING AND EXCAVATION ACTIVITIES, AND IN SUCH A MANNER AS TO ENSURE THAT SEDIMENT-LADEN WATER DOES NOT ENTER SURFACE WATERS, DRAINAGE SYSTEMS, ADJACENT PROPERTIES, AND/OR VIOLATE APPLICABLE WATER STANDARDS.
- STABILIZED CONSTRUCTION ENTRANCES, WHEEL WASH FACILITIES, AND EQUIPMENT DECONTAMINATION FACILITIES SHALL BE INSTALLED AT THE BEGINNING OF CONSTRUCTION AND MAINTAINED FOR THE DURATION OF THE PROJECT. ADDITIONAL MEASURES SHALL BE IMPLEMENTED AS REQUIRED TO ENSURE THAT ALL PAVED AREAS ARE KEPT CLEAN FOR THE DURATION OF THE PROJECT.
- TESC MEASURES SHALL BE INSPECTED DAILY BY THE CONTRACTOR DURING ACTIVE WORK AND MAINTAINED AS NECESSARY TO ENSURE THEIR CONTINUED PROPER FUNCTIONING. WRITTEN RECORDS SHALL BE KEPT OF WEEKLY SITE INSPECTIONS AND SUBMITTED TO THE PORT ON A WEEKLY BASIS.
- THE CONTRACTOR SHALL MAINTAIN A FULLY STOCKED SPILL KIT ON SITE AT ALL TIMES.
- ANY AREA NEEDING ADDITIONAL TESC MEASURES, BUT NOT REQUIRING IMMEDIATE ATTENTION, SHALL BE ADDRESSED WITHIN 5 DAYS.
- TESC MEASURES ON INACTIVE SITE AREAS SHALL BE MAINTAINED A MINIMUM OF ONCE A MONTH OR WITHIN 48 HOURS FOLLOWING A STORM EVENT AND IN ACCORDANCE WITH THE LATEST EDITION OF THE STORMWATER MANAGEMENT MANUAL FOR WESTERN WASHINGTON, VOLUME II, CONSTRUCTION STORMWATER POLLUTION PREVENTION, BY THE WASHINGTON STATE DEPARTMENT OF ECOLOGY.
- AT NO TIME SHALL SEDIMENT BE ALLOWED TO ACCUMULATE WITHIN A CATCH BASIN. ALL CATCH BASINS AND CONVEYANCE LINES WITHIN AND NEAR AREAS OF CONTAMINATED SOIL REMOVAL SHALL BE BLOCKED OR PLUGGED.
- POLYETHYLENE SHEETING OR AN EROSION CONTROL BLANKET SHALL BE APPLIED TO STABILIZE SOIL BERMS.
- THE CONTRACTOR SHALL DESIGNATE A PERSON TO BE TESC SUPERVISOR. THE TESC SUPERVISOR SHALL HAVE THEIR CERTIFIED EROSION AND SEDIMENT CONTROL LEAD (CESCL) CERTIFICATION AND BE RESPONSIBLE FOR MAINTENANCE AND REVIEW OF TESC MEASURES AND FOR COMPLIANCE WITH ALL PERMIT CONDITIONS RELATING TO TESC. THE TESC SUPERVISOR MUST BE AVAILABLE FOR RAPID RESPONSE TO TESC PROBLEMS. THE CONTRACTOR SHALL PROVIDE THE NAME AND PHONE NUMBERS TO REACH THE TESC SUPERVISOR, AT ALL TIMES, TO THE PORT AND ENGINEER.
- SHOULD TESC MEASURES NOT BE PROPERLY INSTALLED AND MAINTAINED, THE PORT MAY STOP ALL WORK NOT PERTAINING TO THE CORRECTION OF TESC PROBLEMS UNTIL TESC MEASURES ARE RETURNED TO THE PROPER OPERATION, AT NO ADDITIONAL COST TO THE PORT.

# TEMPORARY EROSION AND SEDIMENT CONTROL NOTES (CONT):

- ALL TESC BMPs SHALL BE MAINTAINED IN A SATISFACTORY CONDITION UNTIL SUCH TIME THAT CONSTRUCTION IS COMPLETED, PERMANENT DRAINAGE FACILITIES ARE OPERATIONAL, AND THE POTENTIAL FOR EROSION HAS PASSED.
- AT A MINIMUM, EROSION AND SEDIMENT CONTROL FACILITIES SHALL BE MAINTAINED MONTHLY, OR FOLLOWING EACH RUNOFF PRODUCING STORM, TO ENSURE PROPER OPERATION OF ALL EROSION AND SEDIMENT CONTROL MEASURES.
- THE PUBLIC RIGHT-OF-WAY SHALL BE KEPT CLEAN. TRACKING OF MUD AND DEBRIS FROM THE SITE WILL NOT BE ALLOWED. FAILURE TO COMPLY WITH THIS CONDITION WILL RESULT IN ALL WORK ON THE SITE BEING STOPPED UNTIL THE ISSUE IS CORRECTED, AT NO COST TO THE PORT.
- WHEN NECESSARY, SCRAPING AND SWEEPING OF STREETS, SIDEWALKS, AND FLOWLINES SHALL BE CONDUCTED WITH A VACUUM SWEEPER OR OTHER APPROVED MEANS.
- VACUUM/CLEAN UP SLURRY CREATED FROM SAW-CUTTING OF SLABS AND PAVEMENTS IMMEDIATELY AFTER OR CONCURRENT WITH CUTTING.
- THE WASHINGTON STATE CLEAN AIR ACT REQUIRES THE USE OF ALL KNOWN, AVAILABLE, AND REASONABLE MEANS OF CONTROLLING AIR POLLUTION, INCLUDING DUST. DUST CAN BE CONTROLLED BY WETTING EXPOSED SOILS, WASHING TRUCK WHEELS BEFORE THEY LEAVE THE SITE, AND INSTALLING AND MAINTAINING ROCK CONSTRUCTION ENTRANCES. CONSTRUCTION VEHICLE TRACK-OUT IS A MAJOR SOURCE OF DUST AND ANY EVIDENCE OF TRACK-OUT CAN TRIGGER FINES FROM THE DEPARTMENT OF ECOLOGY OR THE PUGET SOUND AIR POLLUTION CONTROL AGENCY THAT WILL BE THE RESPONSIBILITY OF THE CONTRACTOR.
- CATCH BASIN INSERTS SHALL BE PROVIDED AND PROPERLY MAINTAINED IN ALL EXISTING AND NEW CATCH BASINS WITHIN THE CONSTRUCTION LIMITS. AT NO TIME SHALL MORE THAN 6 INCHES OF SEDIMENT BE ALLOWED TO ACCUMULATE WITHIN A CATCH BASIN INSERT.
- THE CONTRACTOR SHALL IMPLEMENT LINEAR RUN-ON CONTROLS TO PREVENT WATER FROM ENTERING THE EXCAVATED AREAS.
- PORTABLE SANITARY FACILITIES SHALL BE LOCATED AT LEAST 25 FEET FROM ANY STORM WATER INLET OR WATER BODY AND SHALL BE SERVICED REGULARLY AS NEEDED.
- STATIONARY EQUIPMENT (E.G., GENERATORS, LIGHT STANDS) CONTAINING ANY AMOUNT OF FUELS AND OR OILS SHALL BE EQUIPPED WITH SECONDARY CONTAINMENT.
- TESC BMPs SHALL BE REMOVED PRIOR TO FINAL COMPLETION UNLESS OTHERWISE DIRECTED BY THE PORT.

# PERMANENT EROSION CONTROL:

- CONTRACTOR SHALL MAINTAIN BMPs THROUGH PERMIT TERMINATION OR WARRANTED PERIOD, WHICHEVER IS FIRST.

# GENERAL CONSTRUCTION NOTES:

- ALL WORKMANSHIP AND MATERIALS SHALL BE IN ACCORDANCE WITH THE PORT OF TACOMA STANDARDS, THE CITY OF TACOMA STANDARDS, AND AS SPECIFIED IN THE SPECIFICATIONS FOR THIS CONTRACT.
- APPROXIMATE LOCATIONS OF EXISTING UTILITIES HAVE BEEN OBTAINED FROM AVAILABLE RECORDS AND ARE SHOWN FOR CONVENIENCE. THE CONTRACTOR SHALL CALL 811 NUMBER PRIOR TO CONSTRUCTION AND SHALL BE RESPONSIBLE FOR VERIFICATION OF LOCATIONS AND AVOIDING DAMAGE TO ALL UTILITIES. CONTRACTOR SHALL NOT COMMENCE CLEARING AND/OR GRADING ACTIVITIES UNTIL ALL KNOWN UTILITIES ARE MARKED AND ALL UTILITY PURVEYORS HAVE BEEN NOTIFIED AND HAVE PROVIDED INFORMATION ON UNKNOWN FACILITIES.
- IF CONFLICTS WITH EXISTING UTILITIES ARISE DURING CONSTRUCTION, THE CONTRACTOR SHALL NOTIFY THE PORT AND THE ENGINEER. ANY CHANGES REQUIRED SHALL BE APPROVED BY THE PORT PRIOR TO COMMENCEMENT OF RELATED CONSTRUCTION ON THE PROJECT.
- A COPY OF THE APPROVED PLANS MUST BE ON THE JOB SITE WHENEVER CONSTRUCTION IS IN PROGRESS.
- THE CONTRACTOR SHALL BE RESPONSIBLE FOR PROVIDING ADEQUATE SAFEGUARDS, SAFETY DEVICES, PROTECTIVE EQUIPMENT, FLAGGERS, AND ANY OTHER NEEDED ACTIONS TO PROTECT THE LIFE, HEALTH, AND SAFETY OF THE PUBLIC, AND TO PROTECT PROPERTY IN CONNECTION WITH THE PERFORMANCE OF WORK COVERED BY THE CONTRACT. ANY WORK WITHIN THE TRAVELED RIGHT-OF-WAY SHALL CONFORM WITH THE CITY OF TACOMA TRAFFIC CONTROL HANDBOOK AND PART SIX (6) OF THE MUTCD FOR GENERAL REQUIREMENTS.
- EQUIPMENT AND VEHICLES THAT HAVE BEEN IN CONTACT WITH POTENTIALLY CONTAMINATED SITE MATERIALS MUST PASS THROUGH THE DECONTAMINATION WORK PAD FACILITY PRIOR TO LEAVING THE SITE.
- WORK PERFORMED SHALL BE IN ACCORDANCE TO THE SPL AREA AND ROD MILL AREA CLOSED LANDFILL INTERIM ACTION WORK PLANS.

# GENERAL EXCAVATION NOTES:

- CONTRACTOR SHALL USE A SMOOTH BLADE BUCKET TO CAREFULLY EXCAVATE SOILS IN THE SPENT POT LINING AREA UNDER THE OBSERVATION OF THE PORT'S REPRESENTATIVE. EXCAVATION AT THE SPENT POT LINING AREA SHALL START ALONG THE NORTHERN BOUNDARY AND WORK TOWARDS THE SOUTH.
- CONTRACTOR SHALL USE A SMOOTH BLADE BUCKET DURING THE FINAL PASS TO CAREFULLY EXCAVATE SOILS IN THE ROD MILL LANDFILL AREA UNDER THE OBSERVATION OF THE PORT'S REPRESENTATIVE. EXCAVATION AT THE ROD MILL LANDFILL AREA SHALL START ALONG THE SOUTHERN BOUNDARY AND WORK TOWARDS THE NORTH.
- CONTRACTOR SHALL USE SOIL MATERIAL FROM THE STOCKPILE AREA STARTING AT THE NORTHERN EDGE/END OF THE STOCKPILE AND WORKING TOWARDS THE SOUTH.

# GENERAL FILL NOTES:

- CONTRACTOR SHALL OBTAIN CONFIRMATION FROM THE PORT THAT CONTAMINATED MATERIALS HAVE BEEN ADEQUATELY REMOVED IN EACH AREA PRIOR TO START OF BACKFILLING.

# SUGGESTED CONSTRUCTION SEQUENCE:

- HOLD THE PRE-CONSTRUCTION MEETING WITH THE PORT AND THE ENGINEER.
- MARK CLEARING EXCAVATION LIMITS AS NOTED ON THE DRAWINGS.
- INSTALL T.E.S.C. MEASURES (FACILITIES AND BMPs) ON AND ADJACENT TO THE SITE AS SHOWN ON THESE PLANS AS APPLICABLE.
- CONDUCT EXCAVATION AND BACKFILLING WORK IN THE FOLLOWING ORDER UNLESS OTHERWISE APPROVED BY THE PORT.
  - SPENT POT LINING (SPL) AREA
  - ROD MILL CLOSED LANDFILL AREA
  - RECTIFIER YARD AREA
- DEMOLISH AND REMOVE SPL AREA CONCRETE SLABS/FOUNDATIONS AND ASPHALT PAVEMENTS AS CALLED OUT ON SHEET C3.0.
- EXCAVATE AND REMOVE CONTAMINATED SOIL IN THE SPL AREA. UPON APPROVAL FROM THE PORT, BACKFILL TO SPECIFIED FINISHED GRADES.
- EXCAVATE AND REMOVE SOIL AND DEBRIS IN THE ROD MILL LANDFILL AREA. UPON APPROVAL FROM THE PORT, BACKFILL TO SPECIFIED FINISHED GRADES.
- PLACE FILL IN THE RECTIFIER YARD AREA.
- CONDUCT SITE RESTORATION ACTIVITIES AND SUBMIT RECORD DRAWINGS TO THE PORT IN ACCORDANCE WITH SPECIFICATION SECTIONS 01 71 23 AND 01 77 00.

# HORIZONTAL DATUM:

WASHINGTON STATE PLANE COORDINATE SYSTEM, SOUTH ZONE, NAD 83/07.

AS DERIVED FROM GLOBAL POSITIONING SYSTEM (GPS) TIES TO PORT OF TACOMA SURVEY CONTROL MONUMENTS AS SHOWN ON PORT OF TACOMA (POT) 2007 SURVEY CONTROL MAP TITLED "BLAIR-HYLEBOS PENINSULA SURVEY CONTROL MAP", PREPARED BY PARAMETRIX, DATED JANUARY 7, 2008.

POT MONUMENT #135 N 706689.81, E 1178944.75  
POT MONUMENT #175 N 708849.50, E 1176475.70  
HELD INVERSE BEARING BETWEEN #175 AND #135, BEING SOUTH 48°49'26" EAST.

NOTE:  
1. ALL DISTANCES SHOWN ARE GROUND VALUES.

# VERTICAL DATUM:

PORT OF TACOMA - MLLW  
BENCHMARK: POT MONUMENT #175  
2" BRASS DISK ON THE SW SIDE OF TAYLOR WAY  
ELEV: 16.15'

# VERTICAL DATUM CONVERSION:

SUBTRACT 6.17' TO CONVERT MLLW TO CITY OF TACOMA (NGVD '29) VERTICAL DATUM.

MLLW ELEV. - 6.17' = NGVD 29 ELEV.



LA LINDAU ASSOCIATES  
130 2nd AVENUE S.  
EDMONDS, WA 98020  
(425) 778-0907 FAX (425) 778-6409



CHECKED BY: DATE  
DATE: 05/12/2013  
PROJECT: 092837  
PHASE: BID SET

FORMER KAISER FACILITY  
INTERIM ACTION  
DATUM AND GENERAL NOTES

G3.0  
SHEET 3 OF 15



THIS DRAWING IS THE PROPERTY OF THE PORT OF TACOMA AND SHALL NOT BE USED ON OTHER WORK, DISCLOSED, COPIED, IN WHOLE OR IN PART, WITHOUT WRITTEN PERMISSION





**NOTES:**

1. AERIAL MAP OBTAINED FROM GOOGLE EARTH PRO 2010.

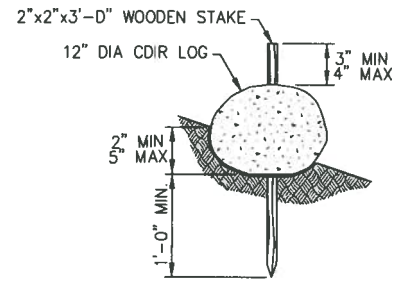
**(X) NOTES:**

1. THE ONLY SITE ACCESS AVAILABLE TO THE CONTRACTOR IS LOCATED AT THIS GATED ENTRANCE ALONG TAYLOR WAY. CONTRACTOR TO PROVIDE FLAGGER FOR TRUCKS TURNING ONTO AND OFF TAYLOR WAY AS NECESSARY. CONTRACTOR SHALL SHUT AND LOCK THE SITE ACCESS GATE AT THE END OF EACH WORKDAY.
2. THE ACCESS ROAD IS THE MAIN HAUL ROUTE AND ACCESS INTO THE SITE. CONTRACTOR SHALL COORDINATE USE AND MAINTENANCE OF THE ACCESS ROAD WITH THE PORT.
3. CONTRACTOR STAGING AREAS ARE AVAILABLE FOR TEMPORARY FACILITIES.
4. EQUIPMENT LEAVING CONTAMINATED SOIL EXCAVATION AREAS SHALL BE DECONTAMINATED AS SPECIFIED IN SPECIFICATION 01 35 45.
5. MATERIAL FROM THE SOIL STOCKPILE SHALL BE THE PRIMARY SOURCE OF ONSITE FILL MATERIAL, STARTING AT THE NORTH END OF THE STOCKPILE AND WORKING TOWARDS THE SOUTH.
6. SURFICIAL SAND IN THIS AREA TO BE REMOVED AND USED TO BACKFILL THE ROD MILL LANDFILL EXCAVATION AREA. DISTURBED AREAS TO BE REGRADED AND RECOMPACTED TO PROMOTE DRAINAGE.
7. STOCKPILES OF MATERIAL TO BE USED AS BACKFILL IN THE RECTIFIER YARD AND ROD MILL LANDFILL AREAS.
8. WASTE/DEBRIS PILE TO REMAIN OR BE REMOVED BY OTHERS.
9. EXISTING CRUSHED ASPHALT STOCKPILES SHALL BE USED AS SURFACING MATERIAL IN THE SPL AREA, RECTIFIER YARD AREA, AND PORTIONS OF THE ROD MILL AREA.
10. SURFICIAL CRUSHED ASPHALT SURFACING IN THIS AREA SHALL BE SCRAPED AND STOCKPILED FOR USE AS SURFACING MATERIAL IN OTHER PROJECT AREAS. DISTURBED AREAS TO BE REGRADED AND RECOMPACTED TO PROMOTE DRAINAGE.
11. CONTRACTOR SHALL PROVIDE APPROXIMATELY 70 LF OF TEMPORARY FENCING AT THE SOUTHWEST ACCESS ROAD OFF OF ALEXANDER AVENUE NORTH. FENCING SHALL BE REMOVED PRIOR TO FINAL COMPLETION.
12. EXISTING CRUSHED CONCRETE STOCKPILES TO BE USED AS FILL ONLY IN THE AREAS APPROVED BY THE PDRT.



<b>LA LANDAU ASSOCIATES</b> 130 2nd AVENUE S. EDMONDS, WA 98020 (425) 778-0907, FAX (425) 778-6409	
MARK:	REVISION:
BY:	DATE:
APPR:	DATE:
CHECKED BY:	DATE:
DIRECTOR ENG. DATE:	PROJ. ENGR DATE:
MAY 17, 2013	May 17, 2013
PRINTED BY:	PORT ADDRESS:
ONE SITUM PLAZA	TACOMA, WA 98401-1837
<b>FORMER KAISER FACILITY</b> <b>INTERIM ACTION</b> SITE ACCESS, HAUL ROUTES, AND STAGING AREA	
TOWNSHIP: 21 NORTH	RANGE: 3 EAST
SECTION: SW 1/4-36	TIDE: 22 1933
DAT-HRZ: WA83-SF	VERT: MLW 19.39'
PARCEL: 77	DRAWING SCALE: AS NOTED
<b>C1.0</b> SHEET 4 OF 15	CONT/CONS: 069646
PROJECT NO: 092837	PHASE: BID SET



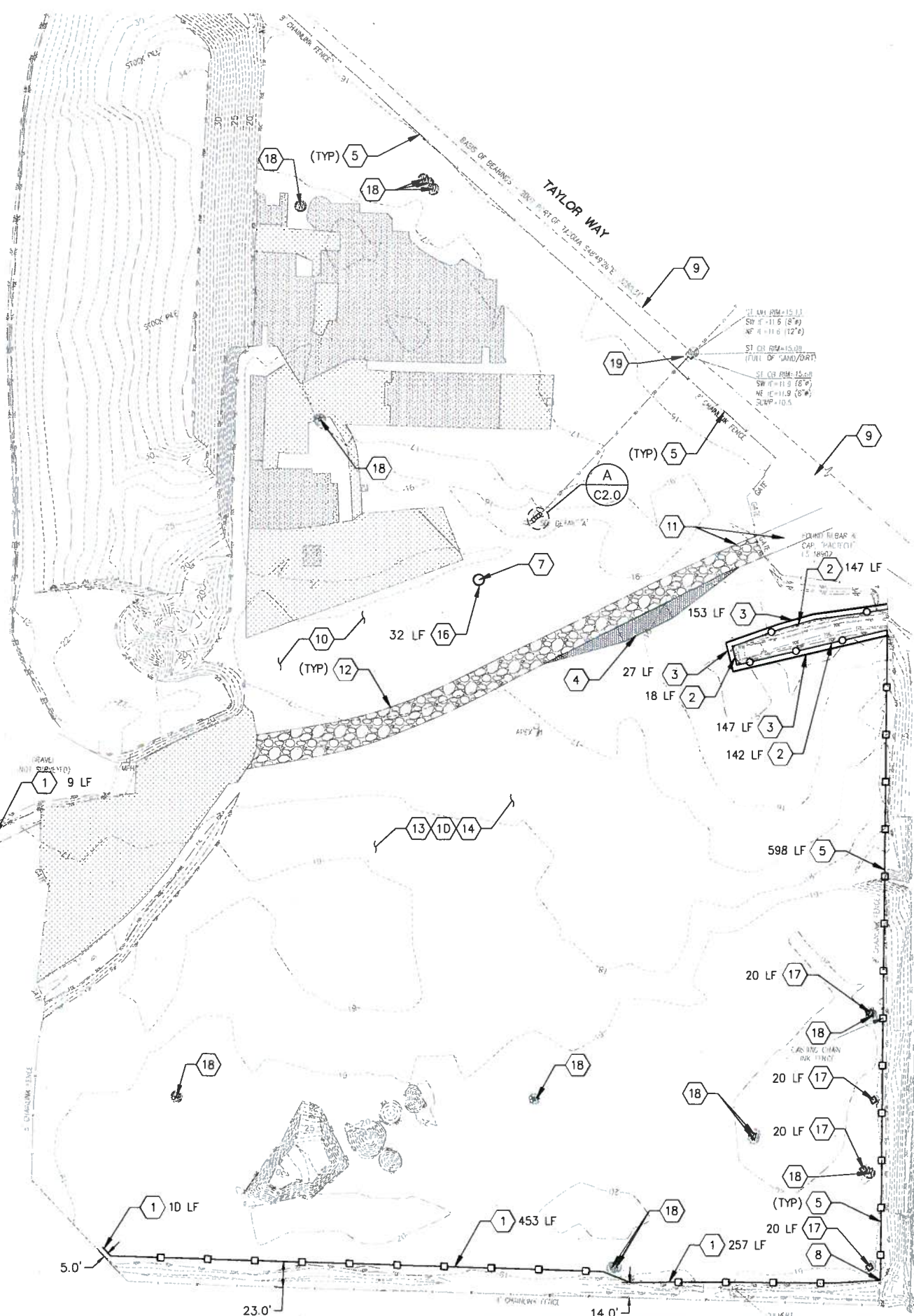
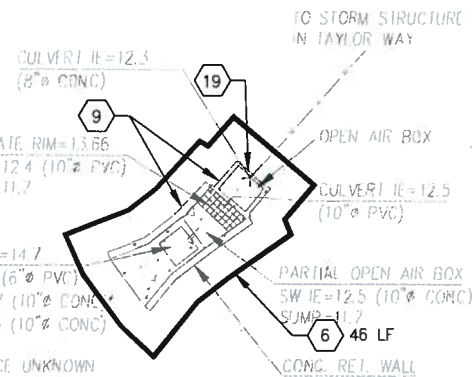
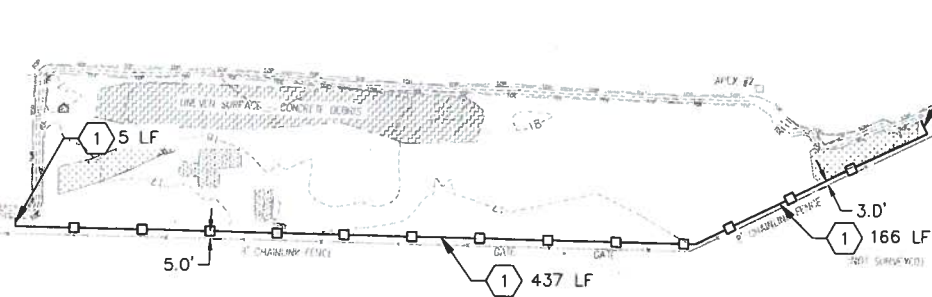


**NOTES:**

1. COIR LOGS SHALL BE IN ACCORDANCE WITH THE WSDOT STANDARD SPECIFICATION SECTION 9-14.5(7). PROVIDE AND INSTALL AS SHOWN ON THE PLANS.
2. SECURELY KNOT EACH END OF COIR LOG. ABUT ADJACENT COIR LOGS TIGHTLY, END TO END, WITHOUT OVERLAPPING THE ENDS.
3. PILOT HOLES MAY BE DRIVEN THROUGH THE COIR LOGS AND INTO THE SOIL WHEN SOIL CONDITIONS REQUIRE.


**1 COIR LOGS**  
C2.0 SCALE: N.T.S.

**A CONCRETE VAULT DETAIL**  
C2.0 SCALE: 1" = 6'



**TESC NOTES:**

1. SILT FENCING TO BE PROVIDED AND INSTALLED IN ACCORDANCE WITH ECOLOGY'S BMP C233.
2. HIGH VISIBILITY (SAFETY) FENCING TO BE PROVIDED NEAR THE TOP OF SLOPE AND INSTALLED IN ACCORDANCE WITH ECOLOGY'S BMP C103.
3. CDIR LOGS TO BE PROVIDED 5' FROM HIGH VISIBILITY FENCING AND INSTALLED PER DETAIL 1/C2.D.
4. PROVIDE WHEEL WASH IN ACCORDANCE WITH ECOLOGY'S BMP C106. LOCATION TO BE REVIEWED AND APPROVED BY THE PORT.
5. PROVIDE OR REPAIR (AS NEEDED) AND MAINTAIN SILT FENCING ATTACHED TO CHAINLINK FENCE.
6. COIR LOGS TO BE PROVIDED AROUND EXISTING CONCRETE VAULT AND INSTALLED PER DETAIL 1/C2.D.
7. CATCH BASIN INLET PROTECTION SHALL BE PROVIDED IN NEW CATCH BASIN AND INSTALLED IN ACCORDANCE WITH ECOLOGY'S BMP C220.
8. CONNECT/TIE SILT FENCING TO EXISTING CHAINLINK FENCE.
9. PROVIDE STORM DRAIN INLET PROTECTION FOR THE EXISTING CONCRETE VAULT IN THE SPL AREA AND ALONG TAYLOR WAY IN THE FIRST TWO GRATED DOWNSTREAM CATCH BASINS FROM THE ENTRANCE AND INSTALLED IN ACCORDANCE WITH ECOLOGY'S BMP C220.
10. PROVIDE CONSTRUCTION ROADS AND PARKING AREA STABILIZATION IN ACCORDANCE WITH ECOLOGY'S BMP C1D7.
11. PROVIDE/UPGRADE CONSTRUCTION ENTRANCE/EXIT IN ACCORDANCE WITH ECOLOGY'S BMP C105.
12. PROVIDE DUST CONTROL AS APPLICABLE IN ACCORDANCE WITH ECOLOGY'S BMP C14D.
13. HAVE APPROPRIATE EROSION CONTROL MATERIALS ON HAND AND LOCATED IN THE CONTRACTOR'S AREA IN ACCORDANCE WITH ECOLOGY'S BMP C150.
14. PROVIDE MATERIAL DELIVERY, STORAGE, AND CONTAINMENT IN THE CONTRACTOR'S AREA IN ACCORDANCE WITH ECOLOGY'S BMP C153.
15. NOT USED.
16. COIR LOGS SHALL BE PROVIDED 5 FT AWAY AND AROUND THE NEW CATCH BASIN AND INSTALLED PER DETAIL 1/C2.0.
17. PROTECT EXISTING GROUNDWATER MONITORING WELLS AND PROVIDE HIGH VISIBILITY FENCING AROUND THE WELLS IN ACCORDANCE WITH ECOLOGY'S BMP C1D3.
18. VERIFY WITH THE PORT THAT THE GROUNDWATER MONITORING WELLS ARE DECOMMISSIONED (BY OTHERS) PRIOR TO DEMOLITION OF ANY REMAINING WELL MONUMENTS, BOLLARDS, AND CONCRETE SEALS. CONTRACTOR SHALL DEMOLISH REMAINING WELL MONUMENTS, BOLLARDS, AND CONCRETE SEALS AS DIRECTED BY THE PORT.
19. CLEAN STORM CATCH BASIN/STRUCTURES AND REMOVE SEDIMENTS PRIOR TO ANY EARTH DISTURBING ACTIVITIES.



**LA LANDAU ASSOCIATES**  
130 2nd AVENUE S  
EDMONDS, WA 98020  
(425) 778-0807, FAX (425) 778-9409



CHECKED BY	DATE	PROJ. ENGR	DATE
AKOCHKA CHAMBERLAIN	MAY 17 2013	ROBERT C. LUDVIG	MAY 17 2013
DIRECTOR	ENGINEER	PROJECT	DATE
AKOCHKA CHAMBERLAIN	ROBERT C. LUDVIG	FORMER KAISER FACILITY INTERIM ACTION	MAY 17 2013

**FORMER KAISER FACILITY INTERIM ACTION**  
TESC PLAN, NOTES, AND DETAILS

TOWNSHIP: 21 NORTH RANGE: 3 EAST SECTION: SW 1/4-36  
 DAT-HRZ: WAB3-SF VERT: MLLW 19.39' Tide 22 1933  
 DRAWING SCALE: AS NOTED  
 TACOMA, WA 98401-1837

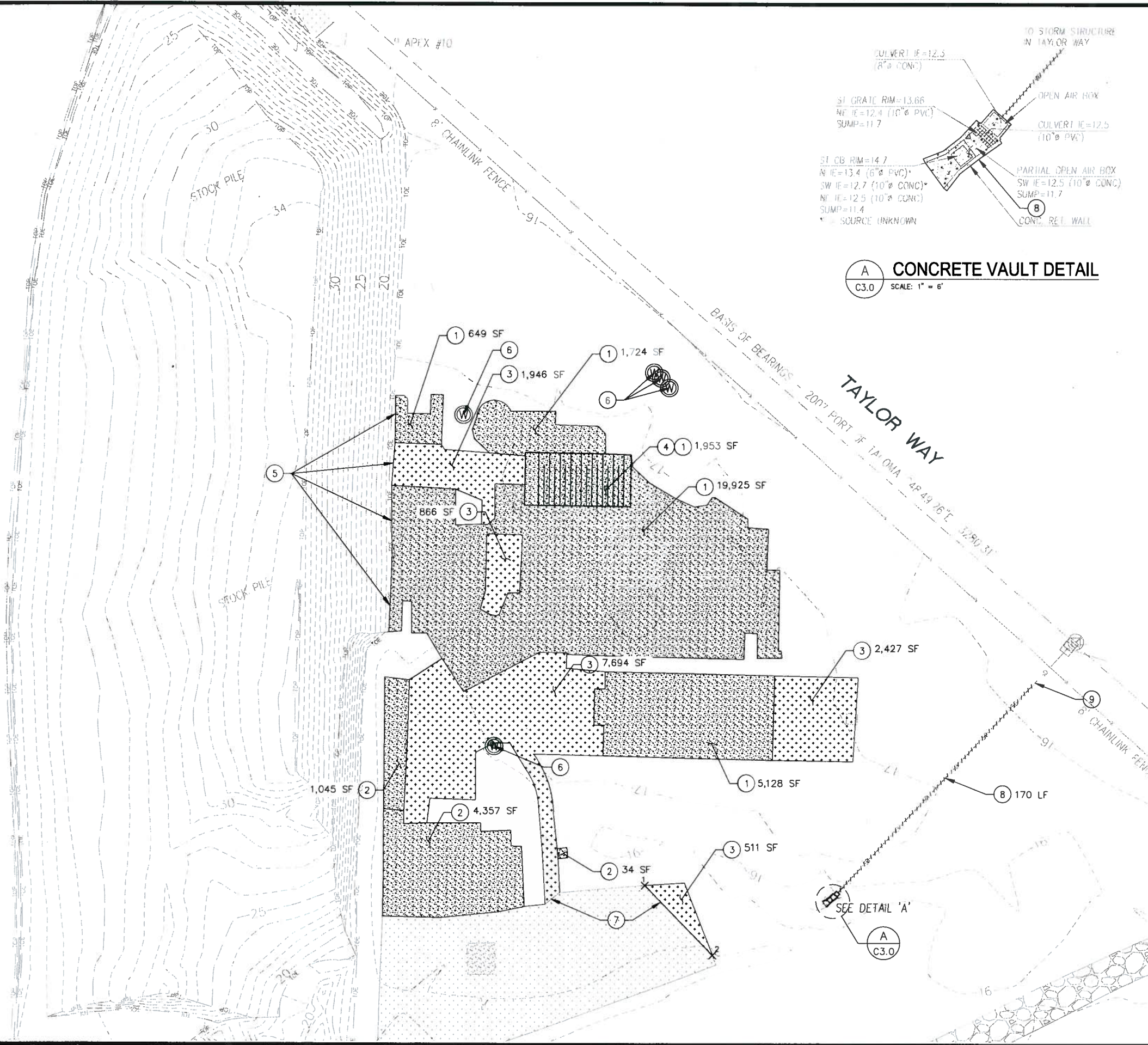
**C2.0**  
SHEET 5 OF 15  
PROJECT NO: 092837  
PHASE: BID SET

THIS DRAWING IS THE PROPERTY OF THE PORT OF TACOMA AND SHALL NOT BE USED ON OTHER WORK, DISCLOSED, COPIED, IN WHOLE OR IN PART, WITHOUT WRITTEN PERMISSION



BINDING EDGE

PORT OF TACOMA FILE: V:\118003\010\0408\Bid Set\092837-C3.0



**A CONCRETE VAULT DETAIL**  
 C3.0 SCALE: 1" = 6'


POINT TABLE		
POINT #	NORTHING	EASTING
1	707894.99	1177149.07
2	707853.93	1177188.89

**(X) DEMOLITION NOTES:**

- REMOVE REINFORCED CONCRETE SLABS IN SECTIONS. THE REINFORCED CONCRETE SLAB THICKNESS VARIES BUT IS ESTIMATED TO BE MAX 16 INCHES. CONCRETE SECTIONS SHALL BE RUBBLIZED TO APPROX 8 TO 10 INCH SIZE AT A PORT APPROVED PROCESSING LOCATION AND STOCKPILED FOR REUSE AS BACKFILL IN THE ROD MILL LANDFILL AND RECTIFIER YARD AREAS.
- REMOVE REINFORCED CONCRETE SLABS IN SECTIONS. THE REINFORCED CONCRETE SLAB THICKNESS VARIES BUT IS ESTIMATED TO BE APPROX 10 INCHES. CONCRETE SECTIONS SHALL BE RUBBLIZED TO MAX 8 TO 10 INCH SIZE AT A PORT APPROVED PROCESSING LOCATION AND STOCKPILED FOR REUSE AS BACKFILL IN THE ROD MILL LANDFILL AND RECTIFIER YARD AREAS.
- REMOVE ASPHALT PAVEMENT IN SECTIONS. THE ASPHALT THICKNESS IS APPROX 4 INCHES. ASPHALT SECTIONS SHALL BE RUBBLIZED TO MAX 8 TO 10 INCHES AT A PORT APPROVED PROCESSING LOCATION AND STOCKPILED FOR REUSE AS BACKFILL IN THE ROD MILL LANDFILL AND RECTIFIER YARD AREAS.
- REMOVE REINFORCED CONCRETE SLAB CONTAINING METAL RAILS. THERE ARE 16 RAILS IN WHICH HALF OF THEM ARE ABOUT 24 FT LONG AND THE REMAINDER ARE ABOUT 31 FT LONG. THE REINFORCED CONCRETE SLAB THICKNESS IS ESTIMATED TO BE APPROX 16 INCHES.
- SLABS AND PAVEMENT MAY EXTEND UNDER CLEAN SOIL STOCKPILE AREA. REMOVE PORTIONS OF SOIL STOCKPILE AS REQUIRED TO EXPOSE SLABS AND PAVEMENT FOR DEMOLITION.
- VERIFY WITH THE PORT THAT THE GROUNDWATER MONITORING WELLS ARE DECOMMISSIONED (BY OTHERS) PRIOR TO DEMOLITION OF THE REMAINING WELL MONUMENTS, BOLLARDS, AND CONCRETE SEALS.
- REMOVE ASPHALT PAVEMENT UP TO THIS EDGE.
- AS PART OF SPL AREA SOIL EXCAVATION, EXISTING REINFORCED CONCRETE VAULT STRUCTURE AND CONCRETE PIPE TO BE DEMOLISHED, REMOVED, CLEANED, AND RUBBLIZED TO MAX 8 TO 10 INCH SIZE AT A PORT APPROVED PROCESSING LOCATION AND STOCKPILED FOR REUSE AS BACKFILL IN THE ROD MILL LANDFILL AND RECTIFIER YARD AREAS.
- AFTER COMPLETION OF SPL AREA SOIL EXCAVATION, PROVIDE FOR CONNECTION OF NEW STORM DRAIN PIPE. SEE SHEET C3.4 FOR NEW STORM DRAIN PIPE INFORMATION.

**GENERAL DEMOLITION NOTES:**

- RECYCLE MATERIALS TO THE EXTENT POSSIBLE.
- ABANDONED PIPES AND CONDUITS SHALL BE PLUGGED WITH CDF AT THE EDGE OF THE EXCAVATION AREAS.
- THE CONTRACTOR SHALL SUBMIT THE LOCATION OF ITS PROPOSED ASPHALT AND CONCRETE PROCESSING AREA FOR PORT APPROVAL.
- REMOVE/CLEAN ALL SOIL AND/OR WASTE MATERIALS OF CONCRETE AND ASPHALT SURFACES PRIOR TO RUBBLIZATION AND STOCKPILING.
- RUBBLIZED CONCRETE AND ASPHALT SHALL BE STOCKPILED FOR LATER REUSE AS EXCAVATION BACKFILL MATERIAL IN THE ROD MILL LANDFILL AND RECTIFIER YARD AREAS.




**LANDAU ASSOCIATES**  
 130 2ND AVENUE S.  
 EDMONDS, WA 98020  
 (425) 778-0907 FAX (425) 778-9409



CHECKED BY: DATE  
 PROJECTED BY: DATE  
 DIRECTOR ENG. DATE: MAY 22, 2013  
 PRINTED BY: r.ludvig May 17, 2013  
 PORT ADDRESS: ONE SITCUM PLAZA  
 TACOMA, WA 98401-1837

**FORMER KAISER FACILITY INTERIM ACTION**  
 SPL AREA  
 DEMOLITION PLAN  
 TOWNSHIP: 21 NORTH RANGE: 3 EAST SECTION: SW 1/4-36  
 DAT-HRZ: WA83-SF VERT: MLLW 19.39' @ Tide 22 1933  
 PARCEL: 77 DRAWING SCALE: AS NOTED

**C3.0**  
 SHEET 6 OF 15  
 CONT/CONS: 069846  
 PROJECT NO: 092837  
 PHASE: BID SET

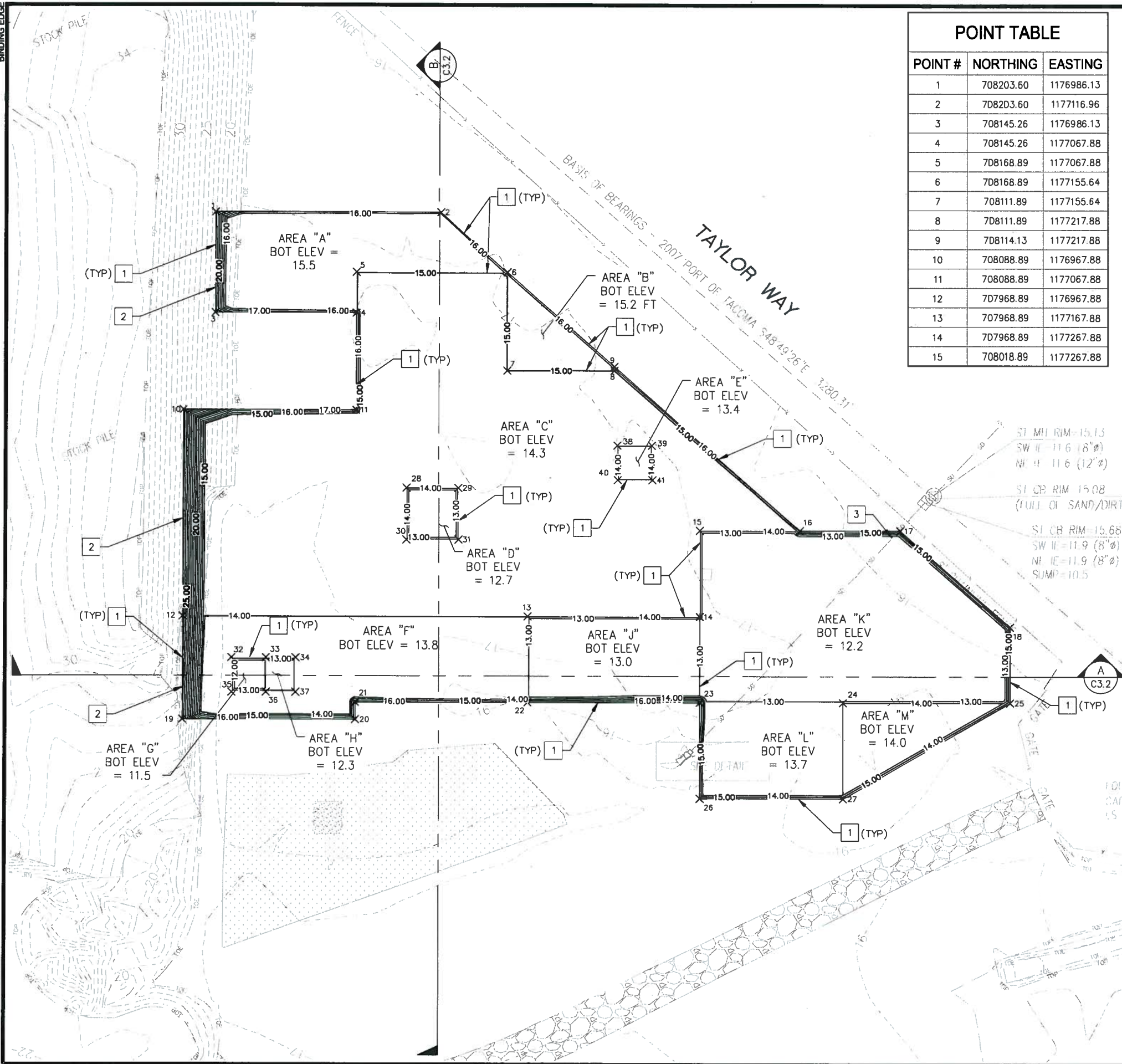


THIS DRAWING IS THE PROPERTY OF THE PORT OF TACOMA AND SHALL NOT BE USED ON OTHER WORK, DISCLOSED, COPIED, IN WHOLE OR IN PART, WITHOUT WRITTEN PERMISSION



BINDING EDGE

PORT OF TACOMA FILE: V:\118003\010\040\Bld S61092837-C3.1



POINT TABLE		
POINT #	NORTHING	EASTING
1	708203.60	1176986.13
2	708203.60	1177116.96
3	708145.26	1176986.13
4	708145.26	1177067.88
5	708168.89	1177067.88
6	708168.89	1177155.64
7	708111.89	1177155.64
8	708111.89	1177217.88
9	708114.13	1177217.88
10	708088.89	1176967.88
11	708088.89	1177067.88
12	707968.89	1176967.88
13	707968.89	1177167.88
14	707968.89	1177267.88
15	708018.89	1177267.88

POINT TABLE		
POINT #	NORTHING	EASTING
16	708018.89	1177326.12
17	708018.89	1177384.33
18	707963.01	1177448.36
19	707908.89	1176967.88
20	707908.89	1177067.88
21	707918.89	1177067.88
22	707918.89	1177167.88
23	707918.89	1177267.88
24	707918.89	1177351.06
25	707918.89	1177448.36
26	707863.20	1177267.88
27	707863.20	1177351.06
28	708043.50	1177097.44
29	708043.50	1177127.44
30	708013.50	1177097.44


POINT TABLE		
POINT #	NORTHING	EASTING
31	708013.50	1177127.44
32	707944.68	1176996.17
33	707944.68	1177016.17
34	707944.68	1177033.32
35	707924.68	1176996.17
36	707924.68	1177016.17
37	707924.68	1177033.32
38	708068.35	1177219.67
39	708068.35	1177239.67
40	708048.35	1177219.67
41	708048.35	1177239.67

**[X] SPL AREA SOIL EXCAVATION NOTES:**


1. ASSUMED BOUNDARY OF EXCAVATION WITH 1H:1V SIDE SLOPES AND UP TO 6 INCHES OF SOIL REMOVED BELOW CURRENTLY IDENTIFIED SPL ZONE MATERIAL. ACTUAL EXTENT AND DEPTH OF SPL ZONE MATERIAL AND ASSOCIATED CONTAMINATED SOIL TO BE REMOVED FOR DISPOSAL SHALL BE BASED ON DETERMINATIONS BY THE PORT'S REPRESENTATIVE AND LABORATORY RESULTS OBTAINED DURING CONTRACTOR'S SOIL EXCAVATION ACTIVITIES.
2. REMOVE PORTIONS OF THE CLEAN SOIL STOCKPILE AS REQUIRED TO ACCESS SPL ZONE MATERIAL AND ASSOCIATED CONTAMINATED SOIL THAT EXTENDS UNDER THE TOE OF THE SOIL STOCKPILE.
3. POTHOLE, STAKE, AND FLAG SEGMENT OF EXISTING STORM DRAIN PIPE TO REMAIN. CAREFULLY EXCAVATE AND EXPOSE EXISTING STORM DRAIN PIPE AT CONNECTION OF NEW STORM DRAIN PIPE IN A MANNER THAT PREVENTS DAMAGE TO PIPE. REPAIR ANY DAMAGE TO PIPE CAUSED BY EXCAVATION AND BACKFILLING ACTIVITIES. SEE SHEET C3.4 FOR NEW STORM DRAIN PIPE INFORMATION.

**GENERAL SPL AREA SOIL EXCAVATION NOTES:**

1. CAREFULLY SCRAPE OFF AND STOCKPILE CLEAN SURFICIAL FILL MATERIAL PRESENT OVER CERTAIN SPL EXCAVATION AREAS, TO THE EXTENT AND DEPTH DIRECTED BY THE PORT'S REPRESENTATIVE BASED ON DETERMINATIONS DURING SHALLOW SOIL POT-HOLING AND SCRAPING CONDUCTED BY CONTRACTOR.
2. USE A SMOOTH BLADE BUCKET TO CAREFULLY EXCAVATE SPL AREA SOILS UNDER THE OBSERVATION OF THE PORT'S REPRESENTATIVE.
3. IF REQUIRED BY THE WASTE DISPOSAL AUTHORIZATION, CONTRACTOR TO CONDUCT ANY ADDITIONAL ANALYTICAL TESTING REQUIRED FOR MATERIAL DISPOSAL AT THE SUBTITLE C HAZARDOUS WASTE LANDFILL AT NO ADDITIONAL COST TO THE PORT.
4. IF ANY DEEPER EXCAVATIONS EXTEND BELOW GROUND WATER LEVEL, SATURATED MATERIALS SHALL BE EXCAVATED AND PLACED IN TEMPORARY SOIL STOCKPILES WITHIN THE EXCAVATION AREA WHERE EXCESS WATER IS ALLOWED TO DRAIN PRIOR TO LOADING FOR OFFSITE DISPOSAL.
5. UNLESS OTHERWISE DIRECTED BY THE PORT, CONSTRUCTION STORMWATER SHALL BE MANAGED BY EVAPORATION AND/OR INFILTRATION AT LOCATIONS APPROVED BY THE PORT.
6. OBTAIN CONFIRMATION FROM THE PORT THAT CONTAMINATED MATERIALS HAVE BEEN ADEQUATELY REMOVED IN EACH AREA PRIOR TO START OF BACKFILLING IN THAT AREA.
7. ABANDONED PIPES AND CONDUITS SHALL BE PLUGGED WITH CDF AT THE EDGE OF THE EXCAVATION AREAS.



**LA LINDAU ASSOCIATES**  
 130 2ND AVENUE S.  
 EDMONDS, WA 98020  
 (425) 778-0907, FAX (425) 778-9409


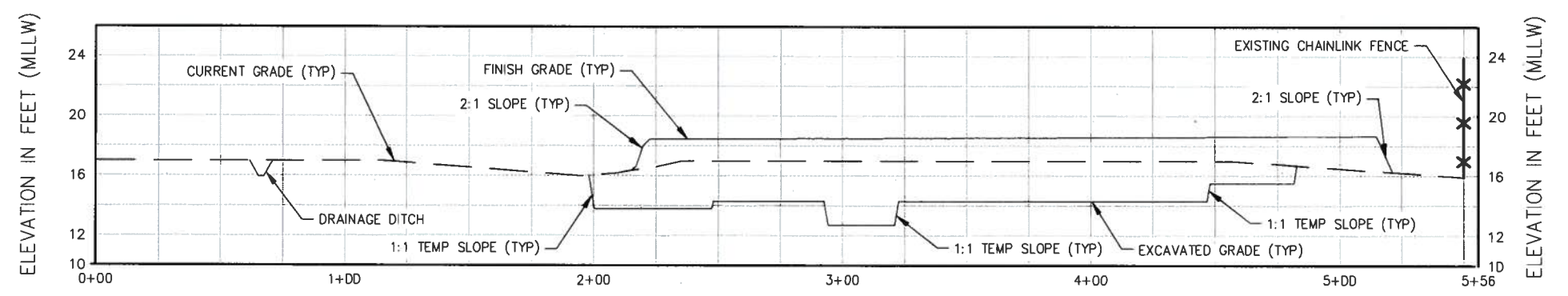
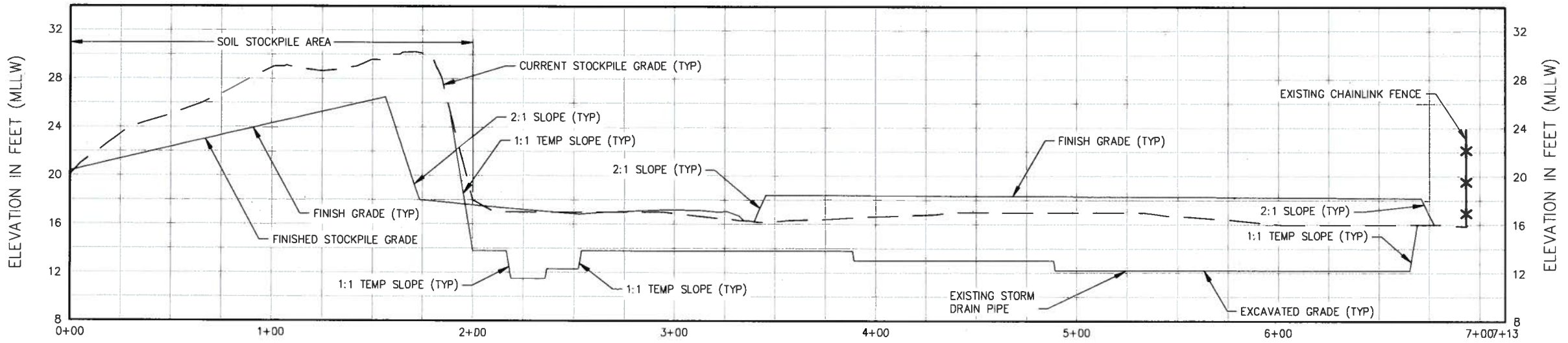


**FORMER KAISER FACILITY INTERIM ACTION SPL AREA EXCAVATION PLAN**  
 CHECKED BY: DATE  
 PROJECTED BY: DATE  
 DIRECTOR ENG. DATE: May 17, 2013  
 PRINTED BY: rldw May 17, 2013  
 PORT ADDRESS: ONE SITCUM PLAZA  
 TACOMA, WA 98401-1837

**C3.1 SHEET 7 OF 15**  
 CONT/CONS: 069646  
 PROJECT NO: 092837  
 PHASE: BID SET

**C3.1 SHEET 7 OF 15**  
 CONT/CONS: 069646  
 PROJECT NO: 092837  
 PHASE: BID SET

THIS DRAWING IS THE PROPERTY OF THE PORT OF TACOMA AND SHALL NOT BE USED ON OTHER WORK, DISCLOSED, COPIED, IN WHOLE OR IN PART, WITHOUT WRITTEN PERMISSION



**LA LINDAU ASSOCIATES**  
 180 2nd AVENUE S.  
 EDMONDS, WA 98020  
 (425) 778-0907, FAX (425) 778-6409



CHECKED BY	DATE
PROJECTED BY	DATE
DIRECTOR ENG. DATE	PROJ. ENGR DATE
PRINTED BY: rhudwig	May 17, 2013
PORT ADDRESS: ONE SITCUM PLAZA TACOMA, WA 98401-1837	

APPROVED  
 BARBARA CHAMBERLAIN  
 MAY 21 2013  
 DIRECTOR ENG. DATE

**FORMER KAISER FACILITY INTERIM ACTION**  
 SPL AREA  
 EXCAVATION SECTIONS  
 TOWNSHIP: 21 NORTH RANGE: 3 EAST SECTION: SW 1/4-36  
 DAT-HRZ: WAB3-SF VERT: MLLW 19.39' @ Tide 22 1933  
 [DRAWING SCALE: AS NOTED]

**C3.2**  
 SHEET 8 OF 15  
 CONT/CONS: 069646  
 PROJECT NO: 092837  
 PHASE: BID SET

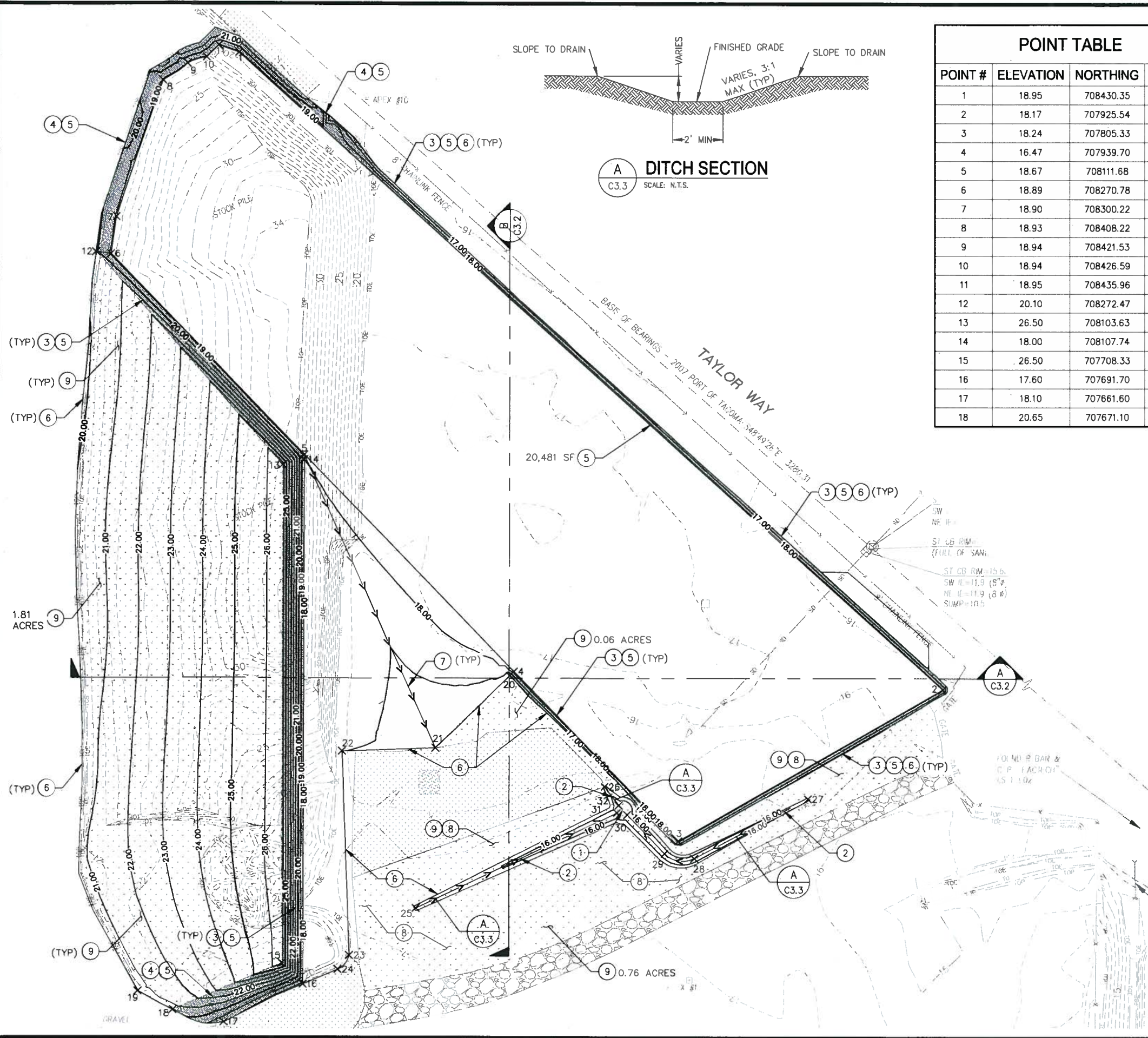


THIS DRAWING IS THE PROPERTY OF THE PORT OF TACOMA AND SHALL NOT BE USED ON OTHER WORK DISCLOSED, COPIED, IN WHOLE OR IN PART, WITHOUT WRITTEN PERMISSION



BINDING EDGE

PORT OF TACOMA FILE: V11180331010.04081d S61092837-C3.3



**A DITCH SECTION**  
SCALE: N.T.S.

POINT #	ELEVATION	NORTHING	EASTING
1	18.95	708430.35	1176900.20
2	18.17	707925.54	1177459.82
3	18.24	707805.33	1177249.95
4	16.47	707939.70	1177119.65
5	18.67	708111.68	1176952.88
6	18.89	708270.78	1176798.61
7	18.90	708300.22	1176802.80
8	18.93	708408.22	1176839.50
9	18.94	708421.53	1176858.91
10	18.94	708426.59	1176874.11
11	18.95	708435.96	1176883.79
12	20.10	708272.47	1176786.73
13	26.50	708103.63	1176935.88
14	18.00	708107.74	1176952.88
15	26.50	707708.33	1176935.88
16	17.60	707691.70	1176952.88
17	18.10	707661.60	1176890.49
18	20.65	707671.10	1176849.88


POINT #	ELEVATION	NORTHING	EASTING
19	20.87	707685.97	1176822.10
20	16.48	707936.51	1177116.38
21	16.79	707878.99	1177057.05
22	17.34	707876.37	1176983.37
23	17.27	707714.57	1176989.29
24	17.40	707703.29	1176980.41
25	16.68	707751.86	1177041.78
26	17.15	707848.25	1177191.07
27	15.95	707838.71	1177352.64
28	15.44	707791.57	1177262.39
29	15.31	707795.35	1177238.73
30	15.10	707826.01	1177209.00
31	15.10	707827.46	1177200.99
32	15.10	707833.56	1177202.45

**(X) BACKFILL AND GRADING NOTES:**

1. NEW CATCH BASIN LOCATION. SEE SHEET C3.4 FOR INFORMATION.
2. PROVIDE DRAINAGE DITCH.
3. 2:1 SLOPE.
4. 2:1 MAX SLOPE.
5. PROVIDE SOIL STABILIZATION (EROSION CONTROL BLANKET AND HYDROSEEDING).
6. MATCH EXISTING GRADE.
7. FLOW LINE
8. GRADE FINAL SURFACE TO DRAIN TO DITCH.
9. PROVIDE HYDROSEEDING.

**GENERAL BACKFILL AND GRADING NOTES:**

1. USE MATERIAL FROM EXISTING SOIL STOCKPILE TO BACKFILL SPL AREA. PLACE BACKFILL IN MAXIMUM 6 TO 8 INCH LIFTS COMPACTED TO AT LEAST 90% OF MAXIMUM DRY DENSITY AS DETERMINED BY ASTM D1557 TEST PROCEDURE.
2. PLACE AND GRADE 3 INCH LAYER OF COMPACTED CRUSHED ASPHALT FROM ONSITE STOCKPILES AS FINAL SURFACING MATERIAL IN THE SPL AREA, EXCEPT FOR SOIL AREAS TO BE HYDROSEED.
3. GRADE FINAL SURFACES TO PROMOTE STORMWATER DRAINAGE TO DESIGNATED AREAS.



**LANDAU ASSOCIATES**  
130 2nd AVENUE S.  
EDMONDS, WA 98020  
(425) 778-0907 FAX (425) 778-6409


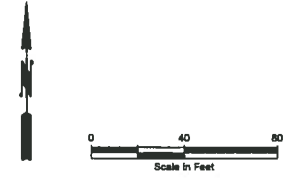


APPROVED: *[Signature]*  
DAKOTA CHAMBERLAIN  
MAY 17 2013  
DIRECTOR ENGR. DATE  
PROJECTED BY: *[Signature]* May 17, 2013  
PORT ADDRESS: ONE SITCUM PLAZA  
TACOMA, WA 98401-1837

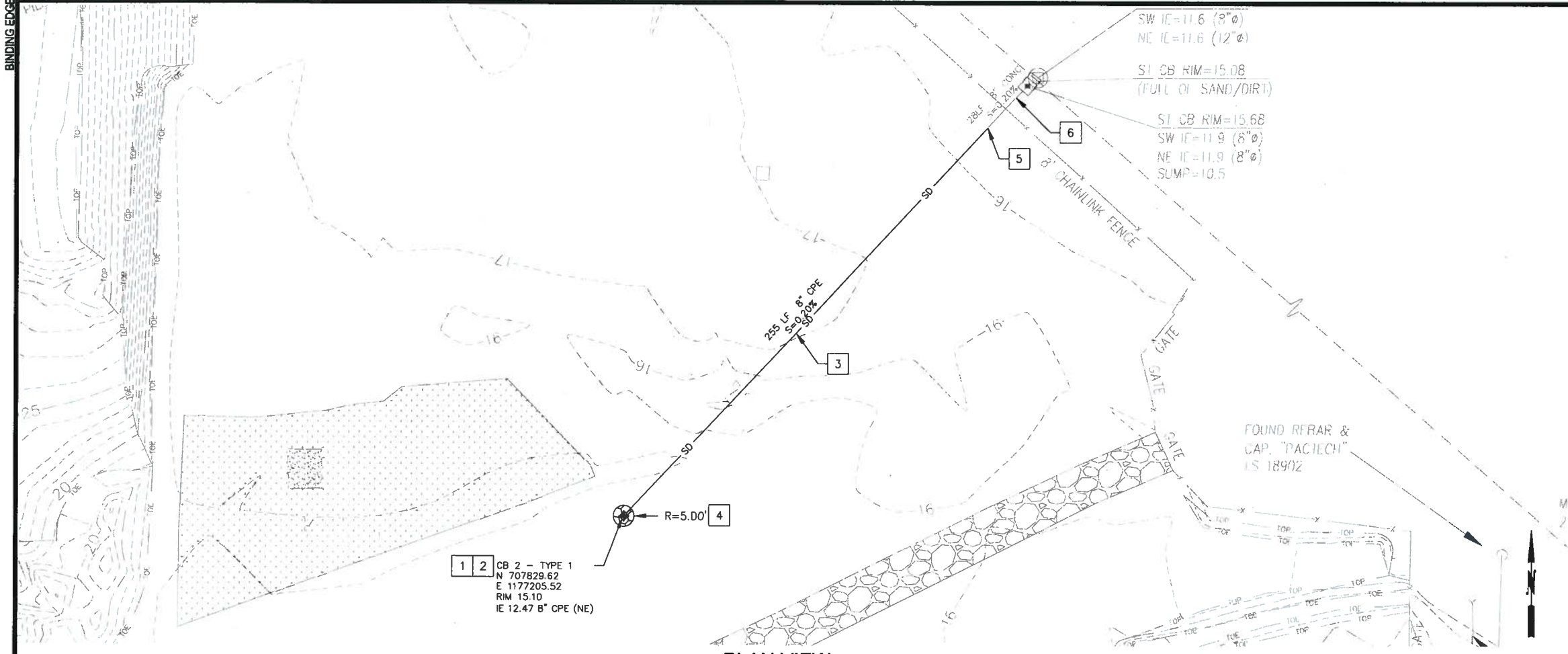
**FORMER KAISER FACILITY  
INTERIM ACTION  
SPL AREA  
BACKFILL AND GRADING PLAN**  
TOWNSHIP: 21 NORTH RANGE: 3 EAST SECTION: SW 1/4-36  
DATE-HRZ: WAB3-SF VERT: MLLW 19.39' @ Tide 22 1933  
PARCEL: 77 [DRAWING SCALE: AS NOTED]

**C3.3**  
SHEET 9 OF 15  
PROJECT NO: 092837  
PHASE: BID SET

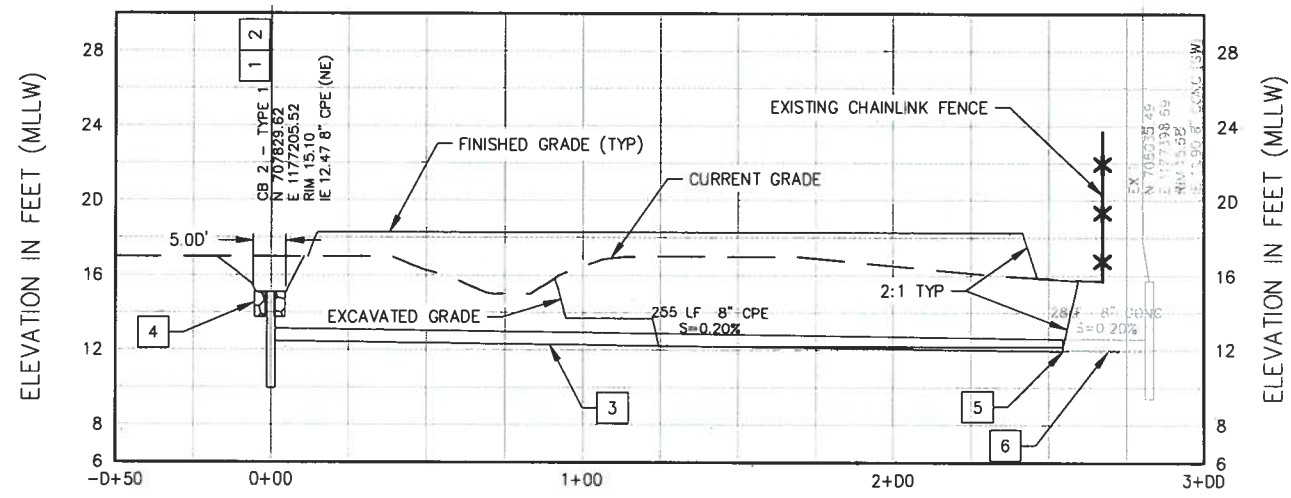
THIS DRAWING IS THE PROPERTY OF THE PORT OF TACOMA AND SHALL NOT BE USED ON OTHER WORK, DISCLOSED, COPIED, IN WHOLE OR IN PART, WITHOUT WRITTEN PERMISSION







**PLAN VIEW**  
SCALE: 1" = 30'



**PROFILE VIEW**  
SCALE - H: 1" = 30'  
V: 1" = 5'

**X STORM DRAINAGE NOTES:**

1. PROVIDE CATCH BASIN INLET PROTECTION. SEE SHEET C2.0 FOR MORE INFORMATION.
2. PROVIDE CATCH BASIN WITH GRATED LID.
3. PROVIDE CPE STORM DRAINAGE PIPE.
4. PROVIDE 1 FT THICK PAD OF QUARRY SPALLS AROUND CATCH BASIN.
5. CONNECT TO EXISTING STORM DRAIN PIPE.
6. EXISTING STORM DRAINAGE PIPE.

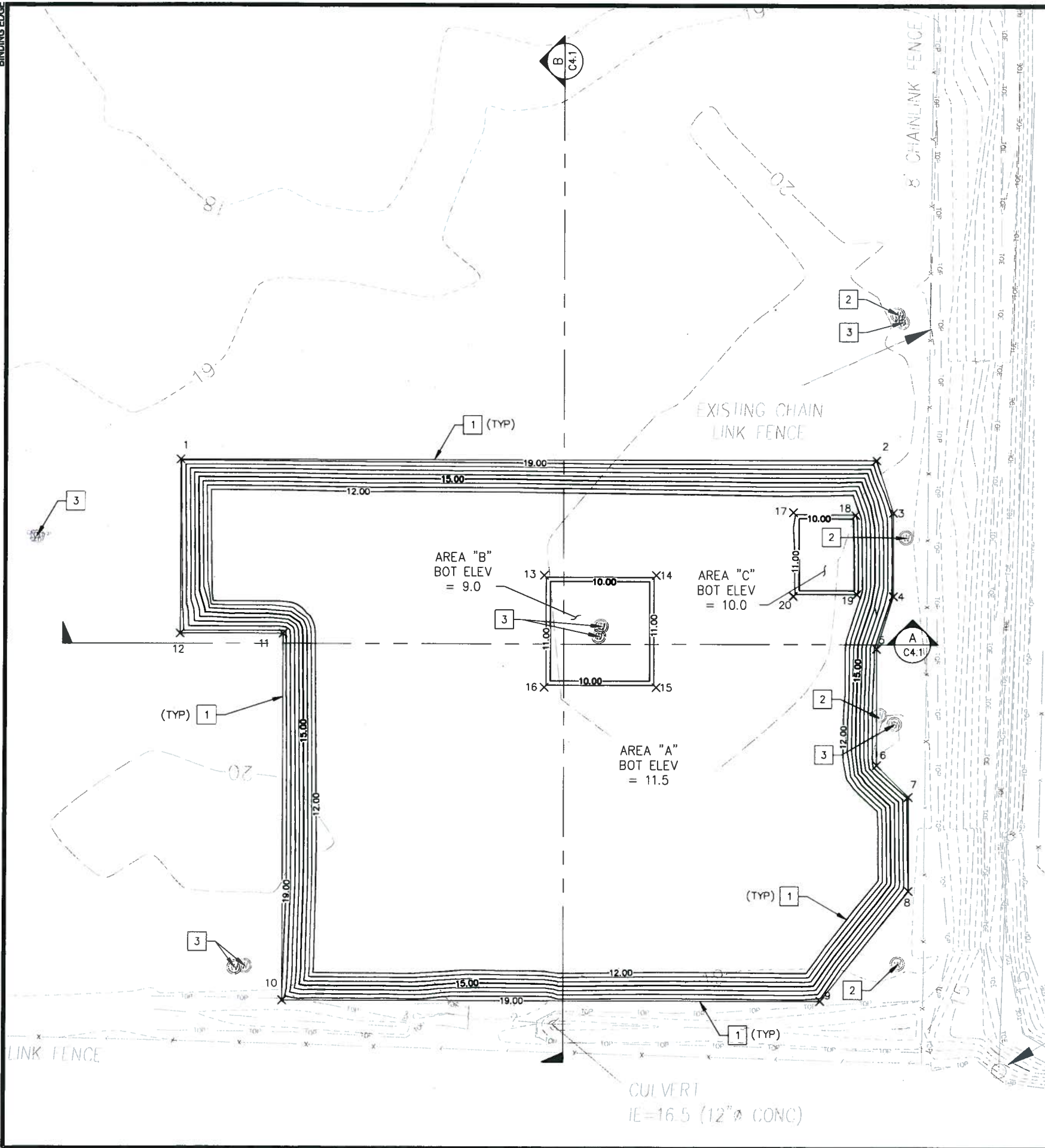


<b>C3.4</b>	FORMER KAISER FACILITY INTERIM ACTION SPL AREA STORM DRAINAGE PLAN	CHECKED BY: [Signature] DATE: MAY 22 2013 PROJECT ENGR: [Signature] DATE: May 17, 2013 PORT ADDRESS: ONE SITCUM PLAZA TACOMA, WA 98401-1837			
SHEET 10 OF 15	CONT/CONS: 069646	TOWNSHIP: 21 NORTH RANGE: 3 EAST SECTION: SW 1/4-36	TACOMA, WA 98401-1837	DATE: 5/16/2013	DATE: 5/16/2013
PROJECT NO: 092837	PHASE: BID SET	PARCEL: 77	DRAWING SCALE: AS NOTED	TACOMA, WA 98401-1837	TACOMA, WA 98401-1837
PORT OF TACOMA 130 2ND AVENUE S. EDMONDS, WA 98020 (425) 778-9907, FAX (425) 778-6408		LANDAU ASSOCIATES 130 2ND AVENUE S. EDMONDS, WA 98020 (425) 778-9907, FAX (425) 778-6408		APPR: [Signature] DATE:	APPR: [Signature] DATE:

THIS DRAWING IS THE PROPERTY OF THE PORT OF TACOMA AND SHALL NOT BE USED ON OTHER WORK, DISCLOSED, COPIED, IN WHOLE OR IN PART, WITHOUT WRITTEN PERMISSION

BINDING EDGE

PORT OF TACOMA FILE: V1118003010.040Bd Set1092837-C4.0



POINT TABLE		
POINT #	NORTHING	EASTING
1	707379.81	1177308.75
2	707379.81	1177558.75
3	707361.00	1177564.77
4	707331.00	1177564.77
5	707312.19	1177558.75
6	707270.37	1177558.75
7	707258.99	1177570.13
8	707225.27	1177570.13
9	707185.79	1177538.43
10	707185.79	1177345.77
11	707317.32	1177345.77
12	707317.32	1177308.75
13	707338.33	1177439.36
14	707338.33	1177479.36
15	707298.33	1177479.36
16	707298.33	1177439.36
17	707361.00	1177528.75
18	707360.25	1177551.22
19	707331.75	1177551.71
20	707331.00	1177528.75



**x ROD MILL CLOSED LANDFILL EXCAVATION NOTES:**

1. ASSUMED BOUNDARY OF EXCAVATION WITH 1.5H:1V SIDE SLOPES AND UP TO 1 FOOT OF SOIL REMOVED BELOW CURRENTLY IDENTIFIED ROD MILL LANDFILL SOIL AND DEBRIS MATERIAL. ACTUAL EXTENT AND DEPTH OF LANDFILL SOIL AND DEBRIS TO BE REMOVED FOR DISPOSAL TO BE BASED ON DETERMINATIONS BY THE PORT'S REPRESENTATIVE AND LABORATORY RESULTS OBTAINED DURING CONTRACTOR'S EXCAVATION ACTIVITIES.
2. PROTECT EXISTING GROUNDWATER MONITORING WELLS FROM DAMAGE DURING ROD MILL LANDFILL EXCAVATION AND BACKFILLING ACTIVITIES. DAMAGED/DESTROYED WELLS TO BE REPAIRED OR REPLACED AT CONTRACTORS EXPENSE.
3. VERIFY WITH THE PORT THAT THE GROUNDWATER MONITORING WELLS ARE DECOMMISSIONED (BY OTHERS) PRIOR TO DEMOLITION OF ANY REMAINING WELL MONUMENTS, BOLLARDS, AND CONCRETE SEALS.

**GENERAL ROD MILL CLOSED LANDFILL EXCAVATION NOTES:**

1. ANTICIPATE THAT OVERSIZED DEBRIS IS PRESENT THAT WILL NEED TO BE EXCAVATED AND SIZE REDUCED AS REQUIRED FOR LOADING AND OFFSITE DISPOSAL.
2. PORTIONS OF THE LANDFILL EXCAVATION ARE ANTICIPATED TO EXTEND BELOW GROUNDWATER LEVEL. UNLESS OTHERWISE APPROVED BY THE PORT, CONTRACTOR SHALL FIRST EXCAVATE SURFICIAL MATERIALS TO A DEPTH THAT LEAVES SUFFICIENT MATERIAL ABOVE GROUNDWATER LEVEL TO SUPPORT CONSTRUCTION EQUIPMENT BEFORE EXTENDING FINAL EXCAVATIONS BELOW GROUNDWATER.
3. SATURATED SOIL AND DEBRIS EXCAVATED BELOW GROUNDWATER LEVEL SHALL BE PLACED IN TEMPORARY STOCKPILES WITHIN THE LANDFILL EXCAVATION AREA WHERE EXCESS WATER IS ALLOWED TO DRAIN AND WETTER MATERIAL CAN BE MIXED WITH DRIER MATERIALS PRIOR TO LOADING FOR OFFSITE DISPOSAL.
4. ANTICIPATE THAT PETROLEUM HYDROCARBON PRODUCT AND/OR SHEEN WILL BE PRESENT AT GROUNDWATER LEVEL, AND SKIM/VACUUM OFF FLOATING PETROLEUM HYDROCARBON MATERIAL PRIOR TO PLACING EXCAVATION BACKFILL MATERIALS.
5. UNLESS OTHERWISE DIRECTED BY THE PORT, CONSTRUCTION STORMWATER SHALL BE MANAGED BY EVAPORATION AND/OR INFILTRATION AT LOCATIONS APPROVED BY THE PORT.
6. OBTAIN CONFIRMATION FROM THE PORT THAT CONTAMINATED MATERIALS HAVE BEEN ADEQUATELY REMOVED IN EACH AREA PRIOR TO START OF BACKFILLING IN THAT AREA.

FOUND 3" ALUM CAP W/"X" ON BERSTLIN MONUMENT



**LANDAU ASSOCIATES**  
 130 2nd AVENUE S.  
 EDMONDS, WA 98020  
 (425) 778-0907, FAX (425) 778-6409



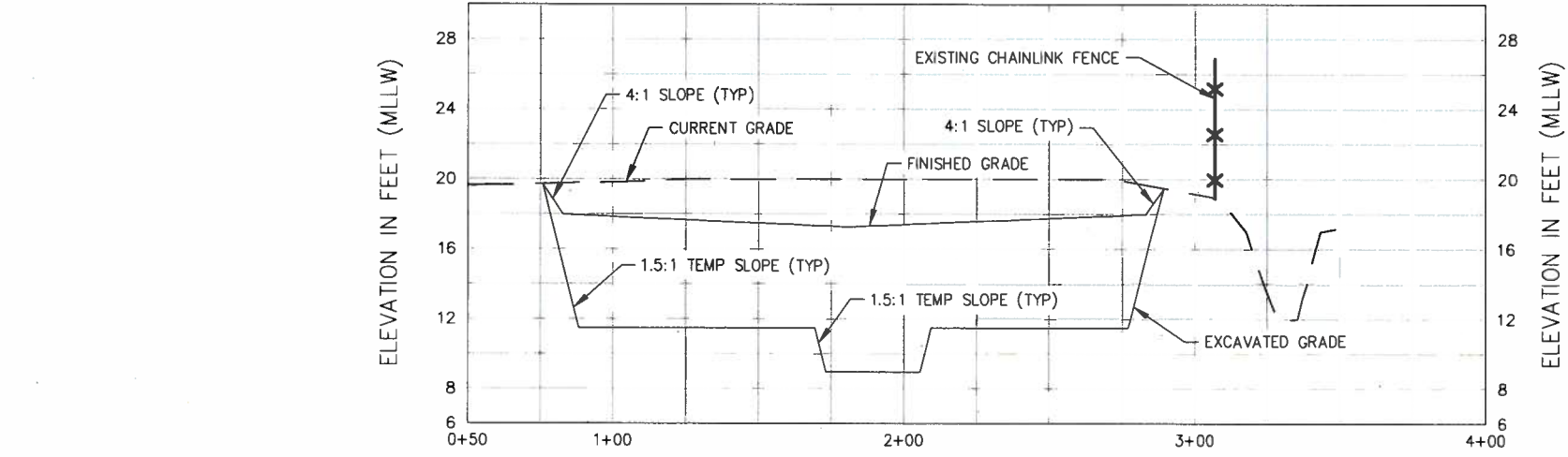
APPROVED: *[Signature]*  
 JACQUA CHAMBERLAIN  
 MAY 22 2013  
 DIRECTOR ENG. DATE  
 PRINTED BY: rldwig  
 PROJ. ENGR DATE  
 PORT ADDRESS: ONE SITCUM PLAZA  
 TACOMA, WA 98401-1837

**FORMER KAISER FACILITY INTERIM ACTION**  
 ROD MILL CLOSED LANDFILL AREA  
 EXCAVATION PLAN  
 TOWNSHIP: 21 NORTH RANGE: 3 EAST SECTION: SW 1/4-36  
 DAT-HRZ: WA83-SF VERT: MLLW 19.39' @ Tide 22 1933  
 PARCEL: 77 DRAWING SCALE: AS NOTED

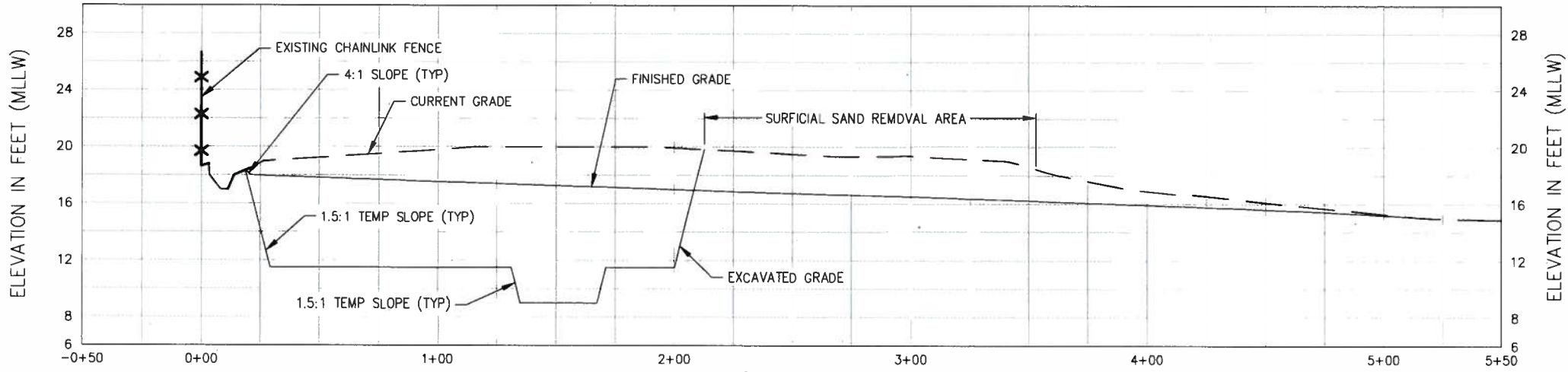
**C4.0**  
 SHEET 11 OF 15  
 CONT/CONS: 069646  
 PROJECT NO: 092837  
 PHASE: BID SET

THIS DRAWING IS THE PROPERTY OF THE PORT OF TACOMA AND SHALL NOT BE USED ON OTHER WORK DISCLOSED, COPIED, IN WHOLE OR IN PART, WITHOUT WRITTEN PERMISSION





**A ROD MILL CROSS SECTION**  
 C4.0; C4.2 SCALE- H: 1" = 30'  
 V: 1" = 5'



**B ROD MILL CROSS SECTION**  
 C4.0; C4.2 SCALE- H: 1" = 30'  
 V: 1" = 5'



**C4.1**  
 SHEET 12 OF 15  
 CONT/CONS: 069646  
 PROJECT NO: 092837  
 PHASE: BID SET

**FORMER KAISER FACILITY**  
**INTERIM ACTION**  
 ROD MILL CLOSED LANDFILL AREA  
 EXCAVATION SECTIONS

APPROVED: *[Signature]*  
 MAY 17 2013  
 DIRECTOR ENGR. DATE  
 PRINTED BY: cludwig  
 PROJ. ENGR DATE  
 PORT ADDRESS: ONE SITCUM PLAZA  
 TACOMA, WA 98401-1837



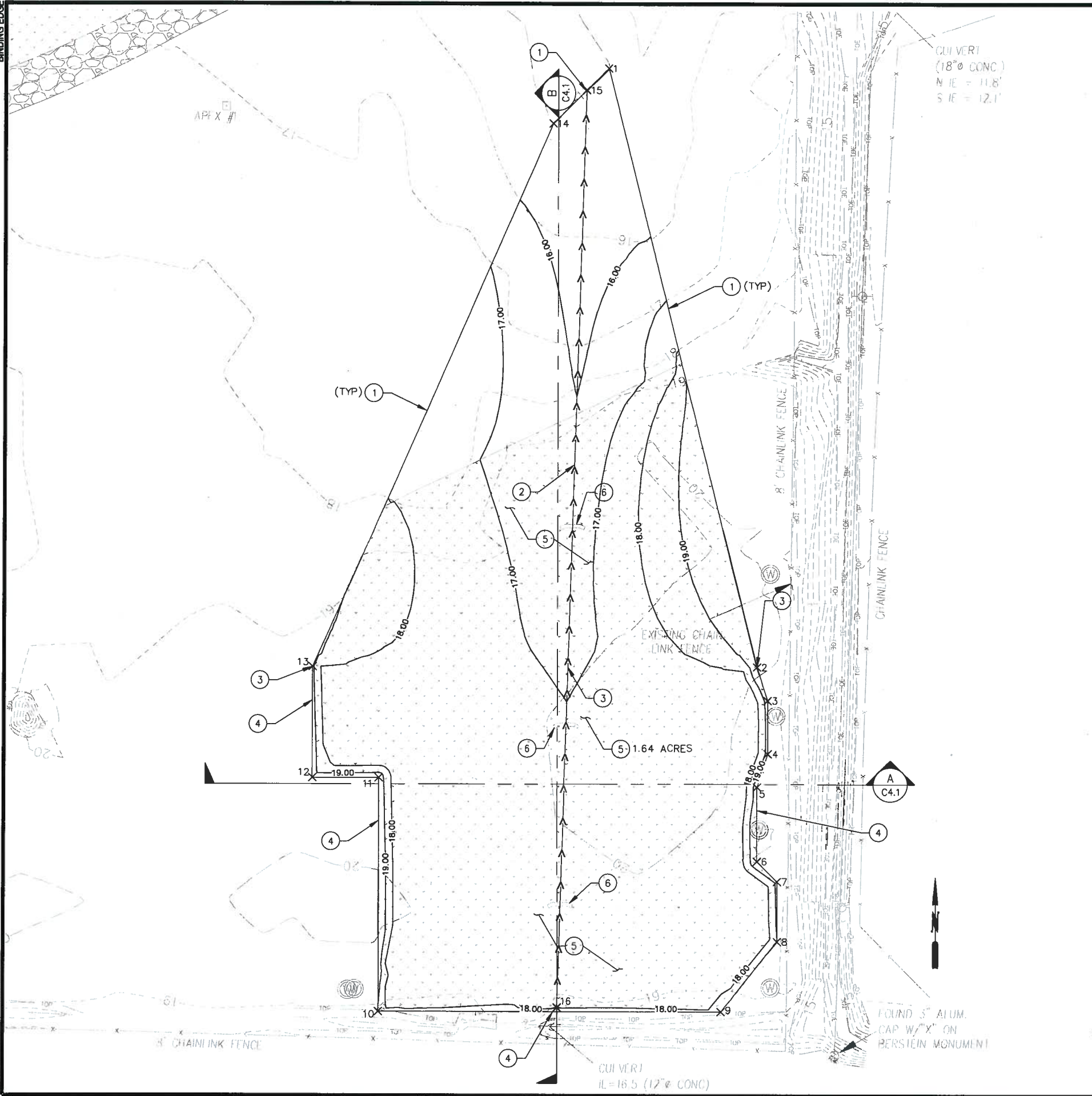
**LA LANDAU ASSOCIATES**  
 130 2ND AVENUE S.  
 EDMONDS, WA 98020  
 (425) 778-0907, FAX (425) 778-6409  
 MARK: REVISION: BY: DATE:





BINDING EDGE

PORT OF TACOMA FILE: V:\118003\010.0408\Bid Set\092837-C4.2




POINT TABLE			
POINT #	ELEV	NORTHING	EASTING
1	15.00	707717.02	1177474.90
2	20.11	707379.81	1177558.75
3	19.69	707361.00	1177564.77
4	19.42	707331.00	1177564.77
5	19.55	707312.19	1177558.75
6	19.92	707270.37	1177558.75
7	19.51	707258.99	1177570.13
8	19.17	707225.27	1177570.13
9	18.62	707185.79	1177538.43
10	18.59	707185.79	1177345.77
11	19.73	707317.32	1177345.77
12	19.74	707317.32	1177308.75
13	19.23	707379.81	1177308.75
14	15.00	707685.92	1177443.55
15	15.00	707704.64	1177462.41
16	18.00	707188.12	1177446.27

**(X) BACKFILL AND GRADING NOTES:**

1. MATCH INTO EXISTING AND/OR MODIFIED GRADES.
2. FLOW LINE SLOPE 0.50% MINIMUM.
3. NORTHERN EDGE OF LANDFILL EXCAVATION AREA AND SOUTHERN EDGE OF SURFICIAL SAND REMOVAL AREA. SURFICIAL SAND TO BE REMOVED AND USED AS LANDFILL EXCAVATION BACKFILL MATERIAL.
4. 4:1 SIDE SLOPES AROUND PERIMETER OF ROD MILL LANDFILL EXCAVATION AREA.
5. PROVIDE HYDROSEEDING.
6. PROVIDE QUARRY SPALL CHECK DAMS ACROSS FLOW LINE, MIN 15 FT WIDE AND 1 FT HIGH

**GENERAL BACKFILL AND GRADING NOTES:**

1. SKIM/VACUUM OFF ANY FLOATING PETROLEUM HYDROCARBON PRODUCT/SHEEN ON GROUNDWATER EXPOSED IN DEEPER LANDFILL EXCAVATIONS PRIOR TO PLACING QUARRY SPALLS TO RAISE THE BACKFILL SURFACE UP ABOVE GROUNDWATER LEVEL AND CREATE A STABLE BASE FOR OVERLYING FILL MATERIALS.
2. USE SURFICIAL SAND REMOVED FROM ADJACENT CUT AREA TO THE NORTH, MATERIAL FROM THE EXISTING SOIL STOCKPILE, AND RUBBLIZED CONCRETE/ASPHALT TO BACKFILL THE ROD MILL LANDFILL EXCAVATION. PLACE BACKFILL IN MAXIMUM 6 TO 8 INCH LIFTS COMPACTED TO AT LEAST 90% OF MAXIMUM DRY DENSITY AS DETERMINED BY THE ASTM D1557 TEST PROCEDURE. RUBBLIZED CONCRETE/ASPHALT SHALL BE PLACED AT LEAST 3 FEET ABOVE GROUNDWATER LEVEL AND INTERMIXED WITH ONSITE SOIL BACKFILL
3. GRADE FINAL SURFACES TO PROMOTE STORMWATER DRAINAGE.



**LA LANDAU ASSOCIATES**  
 130 2nd AVENUE S.  
 EDMONDS, WA 98020  
 (425) 778-0907, FAX (425) 778-6409



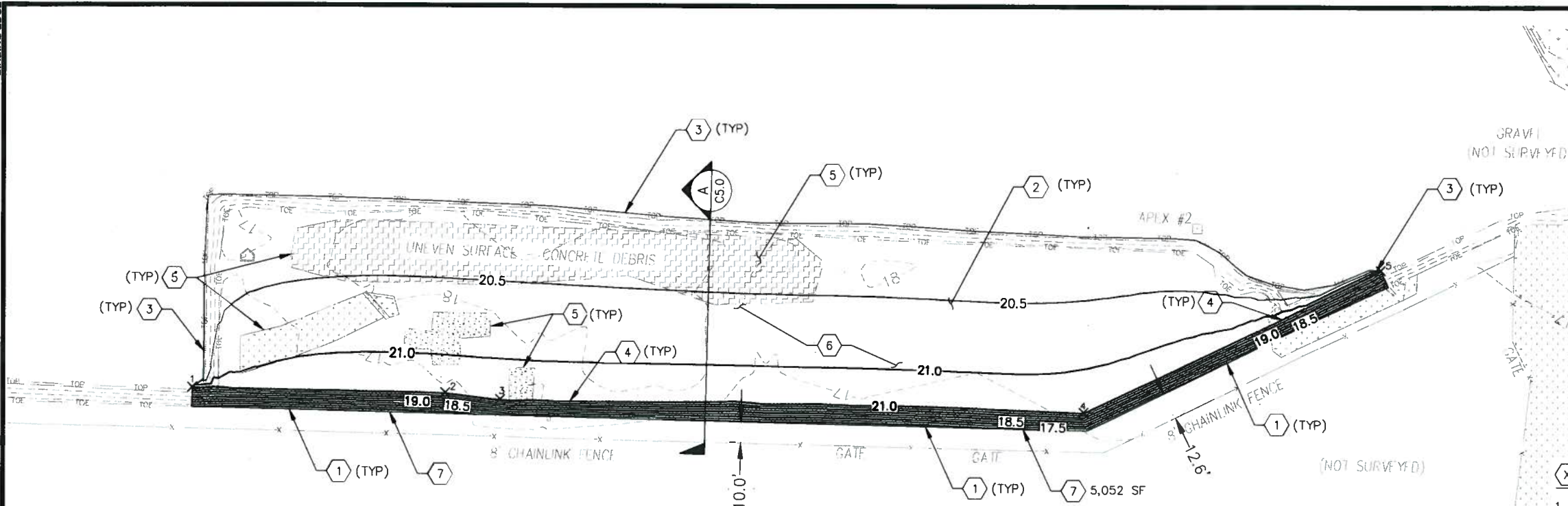
APPROVED: *[Signature]*  
 DAVID A. FISCHER  
 MAY 11, 2013  
 DIRECTOR ENG. DATE  
 PRINTED BY: rhudwig  
 PROJ. ENGR DATE  
 PORT ADDRESS: ONE SITCOM PLAZA  
 TACOMA, WA 98401-1837

**FORMER KAISER FACILITY**  
**INTERIM ACTION**  
 ROD MILL CLOSED LANDFILL AREA  
 BACKFILL AND GRADING PLAN  
 TOWNSHIP: 21 NORTH | RANGE: 3 EAST | SECTION: SW 1/4-36  
 DAT-HRZ: WA83-SF | VERT: MLLW 19.39' @ Tide 22 1933  
 PARCEL: 77 | DRAWING SCALE: AS NOTED

**C4.2**  
 SHEET 13 OF 15  
 CONT/CONS: 069646  
 PROJECT NO: 092837  
 PHASE: BID SET



THIS DRAWING IS THE PROPERTY OF THE PORT OF TACOMA AND SHALL NOT BE USED ON OTHER WORK, DISCLOSED, COPIED, IN WHOLE OR IN PART, WITHOUT WRITTEN PERMISSION

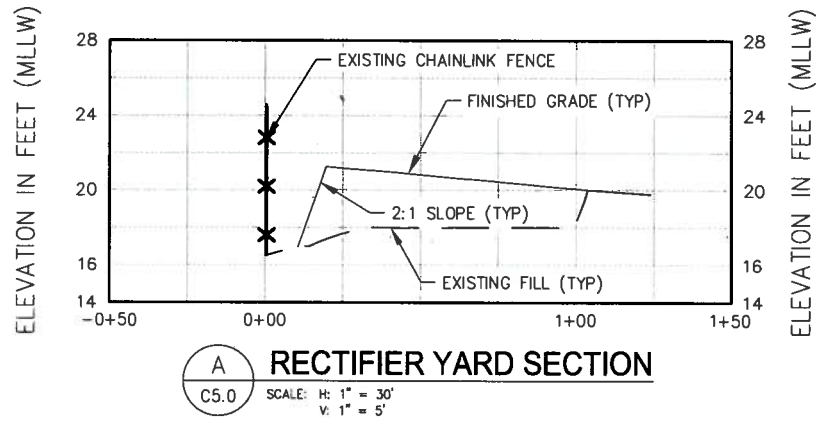


**PLAN VIEW**  
SCALE: 1" = 30'

POINT TABLE			
POINT #	ELEV	NORTHING	EASTING
1	21.25	707542.50	1176182.07
2	21.25	707540.35	1176300.75
3	21.25	707537.19	1176326.63
4	21.25	707531.71	1176600.81
5	21.25	707598.39	1176740.29

**(X) BACKFILL AND GRADING NOTES:**

1. FILL SLOPE IS 2:1.
2. SLOPE FINAL FILL TO MATCH EXISTING SLOPE TO WEST.
3. TIE INTO EXISTING EDGE OF FILL.
4. TOP ELEVATION ALONG EDGE OF FILL IS 21.25 FT.
5. EXISTING CONCRETE, ASPHALT, AND OTHER DEBRIS TO BE BURIED.
6. EXISTING VEGETATION SHALL BE KNOCKED DOWN AND BURIED BELOW FILL.
7. PROVIDE SOIL STABILIZATION (EROSION CONTROL BLANKET AND HYDROSEEDING).



**GENERAL BACKFILL AND GRADING NOTES:**

1. USE MATERIAL FROM EXISTING SOIL STOCKPILES AND RUBBLIZED CONCRETE AND ASPHALT TO BACKFILL THE FORMER RECTIFIER YARD AREA. PLACE BACKFILL IN MAXIMUM 6 TO 8 INCH LIFTS COMPACTED TO AT LEAST 90% OF MAXIMUM DRY DENSITY AS DETERMINED BY THE ASTM D1557 TEST PROCEDURE.
2. PLACE A 3 INCH LAYER OF COMPACTED CRUSHED ASPHALT FROM ONSITE STOCKPILES AS FINAL SURFACING MATERIAL IN THE RECTIFIER YARD FILL AREA.
3. GRADE FINAL SURFACES TO PROMOTE STORMWATER DRAINAGE NORTH TO EXISTING FILLED AREAS.



**LANDAU ASSOCIATES**  
130 2ND AVENUE S.  
EDMONDS, WA 98020  
(425) 778-0907, FAX (425) 778-9409



APPROVED: JUDITH CHAMBERLAIN  
MAY 27 2013  
DIRECTOR ENG. DATE  
PROJECTED BY: JUDITH CHAMBERLAIN  
MAY 17, 2013  
PROJECT ADDRESS: ONE SITCUM PLAZA  
TACOMA, WA 98401-1837

**FORMER KAISER FACILITY**  
**INTERIM ACTION**  
**RECTIFIER YARD AREA**  
**BACKFILL AND GRADING PLAN**  
TOWNSHIP: 21 NORTH RANGE: 3 EAST SECTION: SW 1/4-36  
DATE-HRZ: WAB3-SF VERT: MLLW 19.39' @ Tide 22 1933  
PARCEL: 77 [DRAWING SCALE: AS NOTED]



**C5.0**  
SHEET 14 OF 15  
CONT/CONS: 069646  
PROJECT NO: 092837  
PHASE: BID SET

THIS DRAWING IS THE PROPERTY OF THE PORT OF TACOMA AND SHALL NOT BE USED ON OTHER WORK, DISCLOSED, COPIED, IN WHOLE OR IN PART, WITHOUT WRITTEN PERMISSION





# **As-Built Drawings**



A PORTION OF THE SW 1/4 OF SECTION 36, TOWNSHIP 21 NORTH, RANGE 3 EAST, W.M.

# PORT OF TACOMA

## FORMER KAISER FACILITY INTERIM ACTION

### BEYLER CONSULTING SURVEY CONTROL MAP

#### HORIZONTAL DATUM

WASHINGTON STATE PLANE COORDINATE SYSTEM,  
SOUTH ZONE, NAD 83/07.

POT MONUMENT #135 N 706689.81, E 1178944.75  
POT MONUMENT #175 N 708849.50, E 1176475.70

BASIS OF BEARING: SOUTH 48°49'26" EAST;  
THE MONUMENT LINE OF TAYLOR WAY FROM  
POT MONUMENT #175 TO POT MONUMENT #135

#### VERTICAL DATUM

PORT OF TACOMA - MLLW  
BENCHMARK: POT MONUMENT #175  
2" BRASS DISK, 13.5' WEST OF WEST CURB LINE OF  
TAYLOR WAY

ELEV: 16.15'

[NOTE: SUBTRACT 6.17' TO CONVERT TO CITY OF  
TACOMA (NGVD '29) VERTICAL DATUM]

#### METHODS AND EQUIPMENT

NIKON DTM 410 TOTAL STATION. STANDARD FIELD  
TRAVERSE METHODS FOR CONTROL AND STAKING.

#### CONTROL POINT TABLE

BC CP#10: FOUND HUB & TACK; APEX#10  
N: 708393.94  
E: 1177001043  
ELV: 16.15

BC CP#13: FOUND HUB & TACK; APEX#1  
N: 707695.06  
E: 1177258.71  
ELV: 17.10

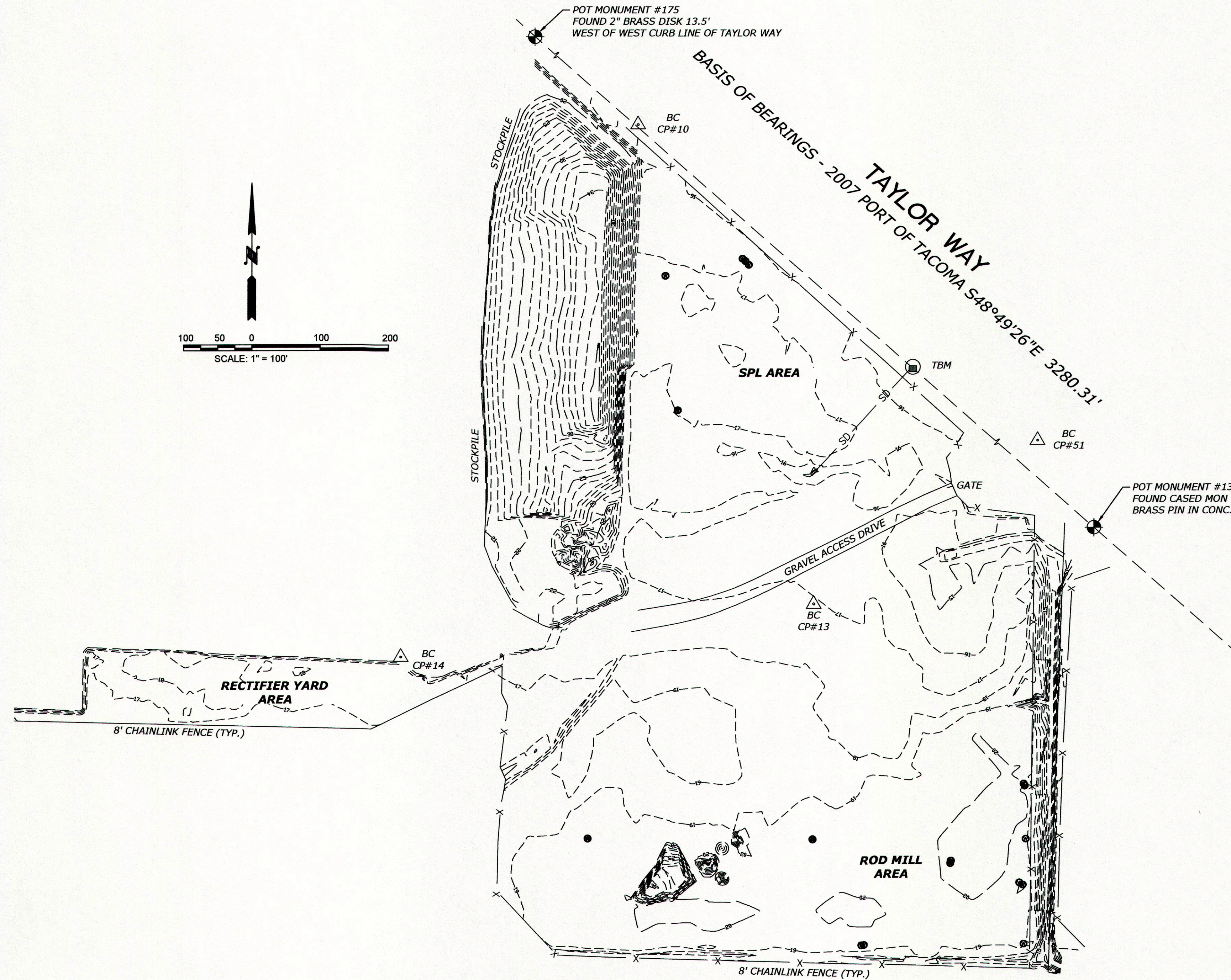
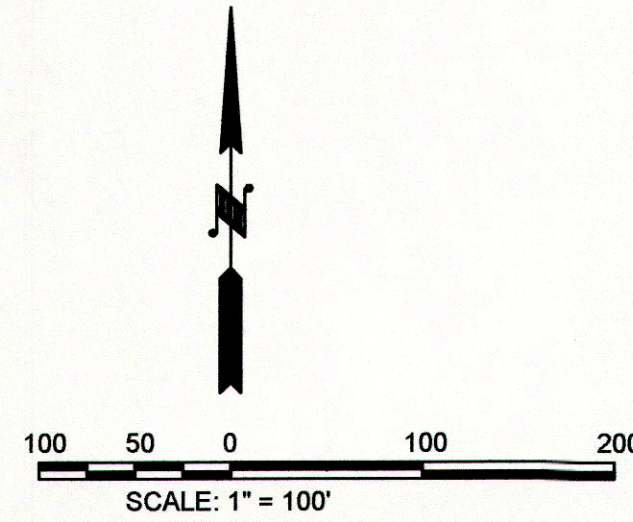
BC CP#14: FOUND HUB & TACK; APEX#2  
N: 707617.98  
E: 1176654.11  
ELV: 20.55

BC CP#51: SET HUB & TACK  
N: 707932.33  
E: 1177586.57  
ELV: 16.59

TBM: CENTER RIM OF STORM DRAIN MANHOLE  
N: 708039.39  
E: 1177403.70  
ELV: 15.13


#### LEGEND

- EXISTING SURVEY MONUMENT AS NOTED
- SURVEY CONTROL POINT AS NOTED
- MAJOR CONTOUR
- MINOR CONTOUR



1/9/2014

AS-BUILT CERTIFICATION  
I HEREBY DECLARE THAT THE HORIZONTAL AND  
VERTICAL ELEVATIONS OF THE GRADING AND  
EXCAVATION AREA SHOWN HEREON IS THE RESULT  
OF A FIELD SURVEY PERFORMED BY ME OR UNDER MY  
DIRECTION



OFFICE  
10314 100th St. SW  
Lakewood, WA 98498  
PHONE: 253-301-4157  
FAX: 253-336-3950

BEYLER  
CONSULTING  
CIVIL ENGINEERING | LAND SURVEYING  
PROJECT MANAGEMENT | PERMIT EXPEDITING | FEASIBILITY

MARK:	REVISION:	BY:	DATE:

CHECKED BY:	DATE:
DIRECTOR ENG. DATE:	PROJ. ENGR. DATE:
PRINTED BY:	
PORT ADDRESS:	

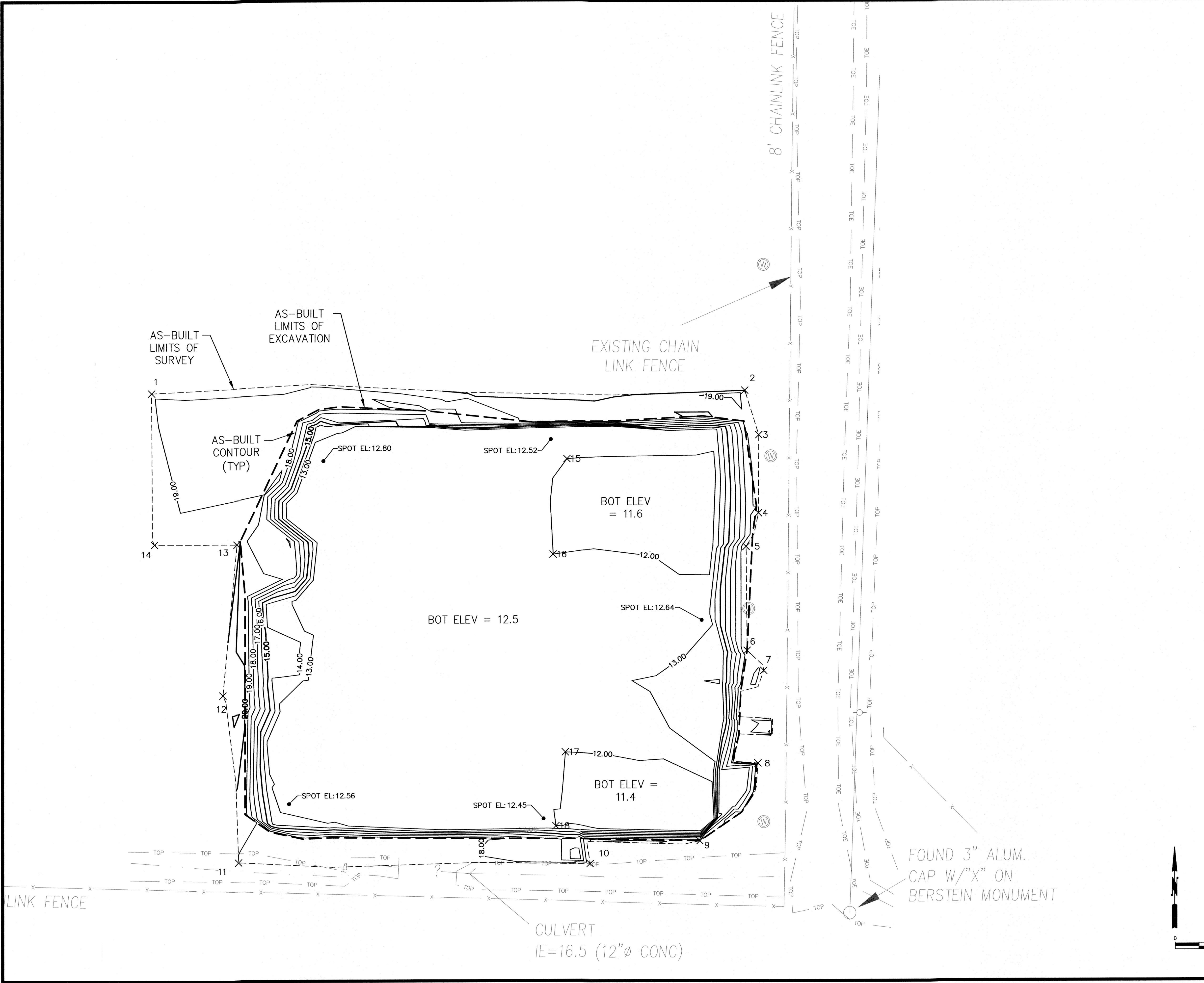
APPROVED:	

FORMER KAISER FACILITY INTERIM ACTION PROJECT SITE	
SURVEY CONTROL MAP	
TOWNSHIP: 21 NORTH   RANGE: 3 EAST   SECTION: SW 1/4-36	
DATE-HRZ: WA83-SF   VERT: MLLW 19.39' @ Tide 22 1933	
PARCEL: 77   DRAWING SCALE: AS NOTED	

SC1.0  
SHEET 1 OF 5  
CONT/CONS: 069646  
PROJECT NO: 092837  
PHASE: AS-BUILT SET

THIS DRAWING IS THE PROPERTY OF THE PORT OF TACOMA AND SHALL NOT BE USED ON OTHER WORK, DISCLOSED, COPIED, IN WHOLE OR IN PART, WITHOUT WRITTEN PERMISSION





**AS-BUILT POINT TABLE**

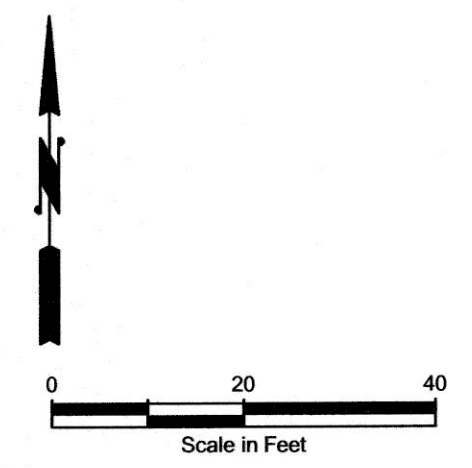
POINT #	NORTHING	EASTING
1	707378.81	1177308.70
2	707379.61	1177558.48
3	707360.98	1177564.38
4	707328.30	1177564.24
5	707314.27	1177559.02
6	707270.76	1177559.44
7	707262.36	1177566.41
8	707223.63	1177563.99
9	707191.12	1177539.53
10	707181.59	1177493.31
11	707182.33	1177345.27
12	707252.37	1177338.66
13	707315.51	1177344.64
14	707315.47	1177309.88
15	707350.95	1177483.62
16	707311.03	1177477.79
17	707228.25	1177482.90
18	707197.38	1177478.90

**AS-BUILT VOLUME**

ROD MILL EXCAVATION	9,067 CY (CUT)
---------------------	----------------

2/25/2014

AS-BUILT CERTIFICATION  
I HEREBY DECLARE THAT THE HORIZONTAL AND VERTICAL ELEVATIONS OF THE GRADING AND EXCAVATION AREA SHOWN HEREON IS THE RESULT OF A FIELD SURVEY PERFORMED BY ME OR UNDER MY DIRECTION



**AB2.0**  
SHEET 3 OF 5

CONT/CONS: 069646  
PROJECT NO: 092837  
PHASE: AS-BUILT SET

**FORMER KAISER FACILITY**  
**INTERIM ACTION**  
ROD MILL CLOSED LANDFILL AREA  
AS-BUILT EXCAVATION PLAN

TOWNSHIP: 21 NORTH RANGE: 3 EAST SECTION: SW 1/4-36  
DATE-HRZ: WAB3-SF VERT: MLLW 19.39 @ Tide 22 1933  
PARCEL: 77 DRAWING SCALE: AS NOTED

APPROVED:

DIRECTOR ENG. DATE: PROJ. ENGR DATE:  
PRINTED BY: drew Feb. 24, 2014  
PORT ADDRESS: ONE SITCOM PLAZA  
TACOMA, WA 98401-1837

CHECKED BY: DATE:

OFFICE: 10011 St. SW  
Tacoma, WA 98408  
PHONE: 253-301-4157  
FAX: 253-336-3950

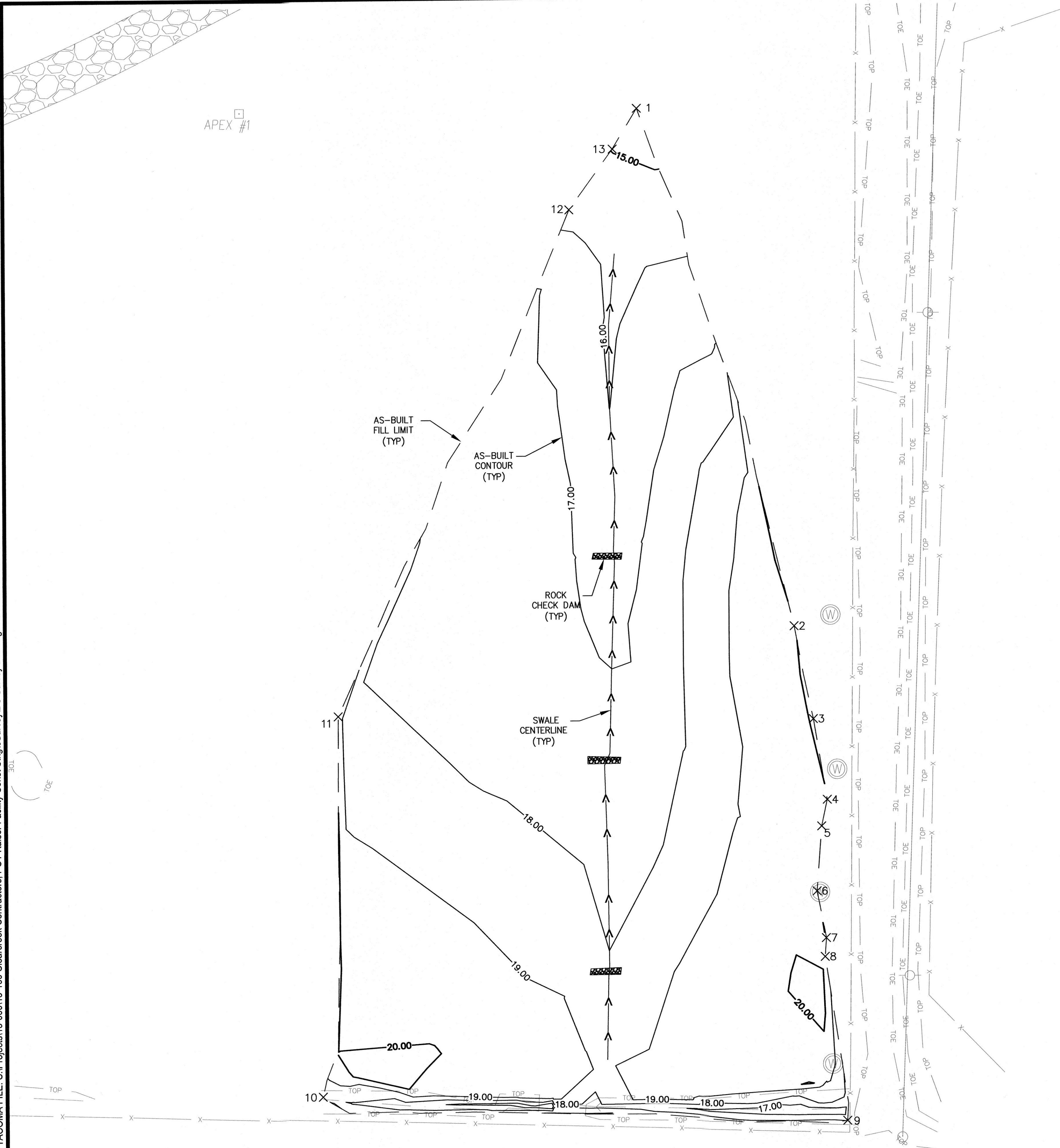
**BEYLER**  
CONSULTING ENGINEERS  
LAND SURVEYING | LAND PLANNING  
PROJECT MANAGEMENT | PERMIT EXPEDITING | FEASIBILITY

Port of Tacoma  
P.O. BOX 897 TACOMA, WA 98401 (203)85-8411

MARK: REVISION: BY: DATE:  
APPR:

THIS DRAWING IS THE PROPERTY OF THE PORT OF TACOMA AND SHALL NOT BE USED ON OTHER WORK, DISCLOSED, COPIED, IN WHOLE OR IN PART, WITHOUT WRITTEN PERMISSION





### AS-BUILT POINT TABLE

POINT #	ELEV	NORTHING	EASTING
1	14.60	707695.73	1177466.39
2	19.84	707426.60	1177547.36
3	20.47	707378.28	1177557.12
4	19.89	707336.37	1177564.12
5	19.52	707322.57	1177561.13
6	19.89	707288.86	1177558.58
7	19.16	707264.51	1177563.30
8	19.42	707254.76	1177562.61
9	17.94	707169.74	1177573.86
10	18.22	707183.60	1177299.76
11	19.60	707381.12	1177308.69
12	15.66	707643.38	1177430.81
13	14.98	707674.68	1177453.63

### AS-BUILT VOLUME

ROD MILL GROSS FILL	7,907 CY (FILL)
ROD MILL GROSS CUT	2,306 CY (CUT)
ROD MILL NET VOLUME	5,601 CY (FILL)

2/25/2014

AS-BUILT CERTIFICATION  
I HEREBY DECLARE THAT THE HORIZONTAL AND VERTICAL ELEVATIONS OF THE GRADING AND BACKFILL AREA SHOWN HEREON IS THE RESULT OF A FIELD SURVEY PERFORMED BY ME OR UNDER MY DIRECTION

**AB2.1**  
SHEET 4 OF 5  
CONT/CONS: 069646  
PROJECT NO: 092837  
PHASE: AS-BUILT SET

**FORMER KAISER FACILITY INTERIM ACTION**  
ROD MILL CLOSED LANDFILL AREA  
AS-BUILT BACKFILL AND GRADING PLAN  
TOWNSHIP: 21 NORTH RANGE: 3 EAST SECTION: SW 1/4-36 PRINTED BY: drew Feb 25, 2014  
DAT-HRZ: WA83-SF VERT: MLLW 19.39' @ Tide 22.1933 PORT ADDRESS: ONE SITCUM PLAZA  
PARCEL: 77 DRAWING SCALE: AS NOTED TACOMA, WA 98401-1837

APPROVED: \_\_\_\_\_

CHECKED BY: \_\_\_\_\_ DATE: \_\_\_\_\_

DIRECTOR ENG. DATE: \_\_\_\_\_ PROJ. ENGR DATE: \_\_\_\_\_

BY: \_\_\_\_\_ DATE: \_\_\_\_\_

REVISION: \_\_\_\_\_

**Port of Tacoma**  
P.O. BOX 187 TACOMA, WA 98401 (253)834-8484

**BEYLER CONSULTING**  
10314 100th St. SW  
Burien, WA 98148  
PHONE: 253-864-9898  
FAX: 253-336-3550

MARK: \_\_\_\_\_ REVISION: \_\_\_\_\_ BY: \_\_\_\_\_ DATE: \_\_\_\_\_

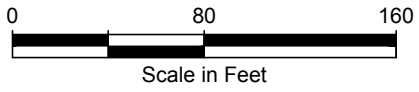
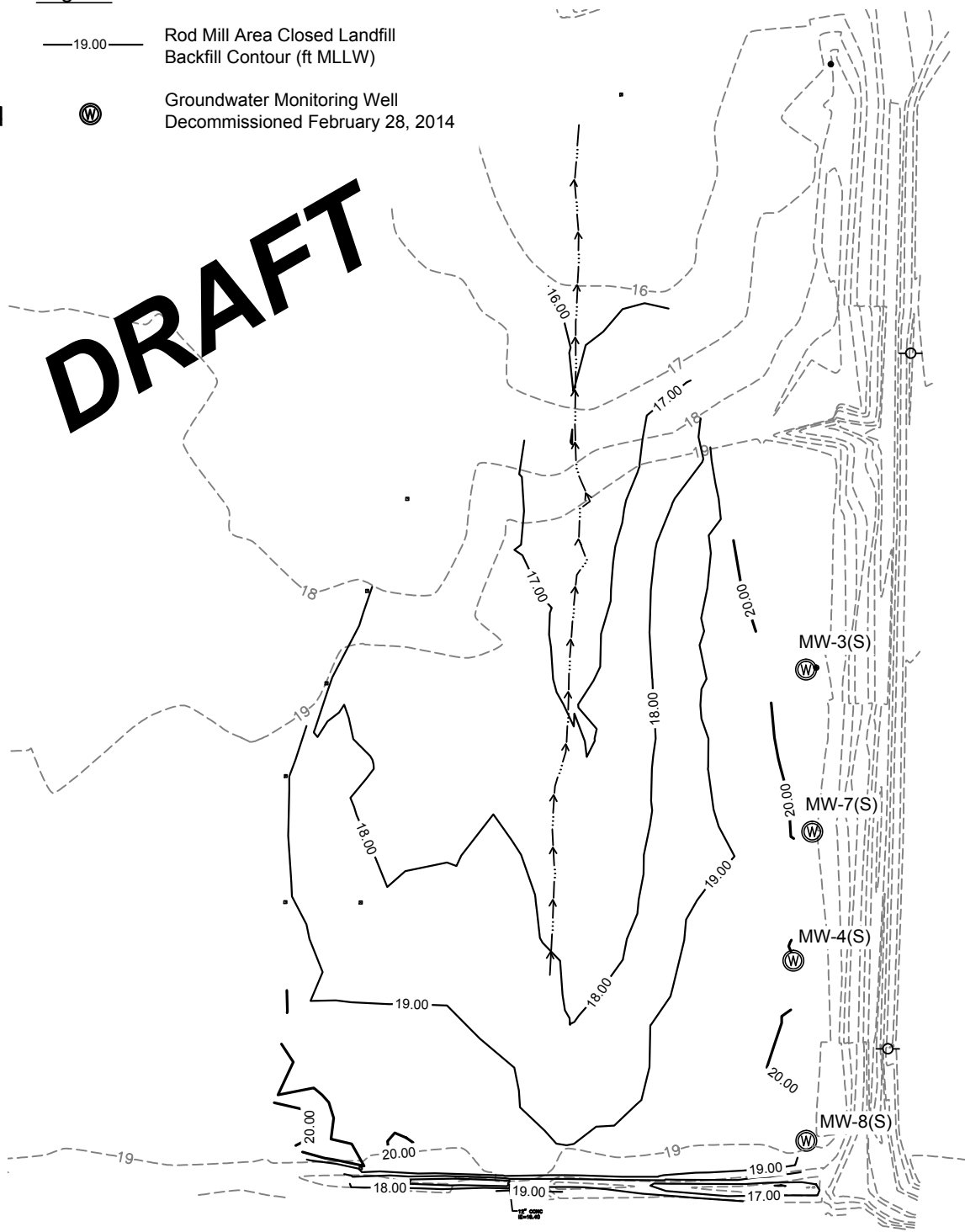
THIS DRAWING IS THE PROPERTY OF THE PORT OF TACOMA AND SHALL NOT BE USED ON OTHER WORK, DISCLOSED, COPIED, IN WHOLE OR IN PART, WITHOUT WRITTEN PERMISSION

**Legend**

- 19.00— Rod Mill Area Closed Landfill Backfill Contour (ft MLLW)
- ⊙ Groundwater Monitoring Well Decommissioned February 28, 2014



**DRAFT**



Source: AHBL 2013

LANDAU ASSOCIATES, INC. | G:\Projects\118\033\100\104\Soil Sampling Layout\F D-1 As-built-by-AHBL.dwg (A) "Figure D-1" 3/20/2014



Interim Action Completion Report  
Rod Mill Area Closed Landfill  
Tacoma, Washington

**As-Built Survey by AHBL, Inc.**  
**December 11, 2013**

Figure  
**D-1**

# Waste Disposal Records

**TABLE E-1**  
**SUMMARY OF TRUCKING INFORMATION**  
**ROD MILL AREA CLOSED LANDFILL**  
**FORMER KAISER SITE INTERIM ACTION**

Date Received at Landfill	Truck Number	Weight in Tons
8/6/2013	1	31.25
	2	33.31
	3	33.46
	4	34.71
	5	35.87
	6	35.47
	7	34.05
	8	34.93
	9	33.30
	10	30.89
	11	31.61
	12	32.55
	13	20.79
	14	29.84
	15	31.20
	16	30.84
	Daily Total:	514.07
8/7/2013	1	28.83
	2	26.89
	3	30.06
	4	26.87
	5	26.10
	6	29.63
	7	31.34
	8	30.72
	9	30.73
	10	27.14
	11	31.12
	12	28.48
	13	28.60
	14	30.43
	15	29.63
	16	32.75
	17	36.41
	18	32.83
	Daily Total:	538.56

**TABLE E-1**  
**SUMMARY OF TRUCKING INFORMATION**  
**ROD MILL AREA CLOSED LANDFILL**  
**FORMER KAISER SITE INTERIM ACTION**

Date Received at Landfill	Truck Number	Weight in Tons
8/8/2013	1	34.43
	2	32.67
	3	31.66
	4	28.89
	5	33.22
	6	33.98
	7	32.00
	8	30.73
	9	31.15
	10	35.46
	11	31.27
	12	31.48
	13	33.57
	14	32.17
	15	30.48
	16	31.49
	Daily Total:	514.65
8/9/2013	1	32.00
	2	33.69
	3	30.21
	4	32.67
	5	26.81
	6	32.79
	7	29.35
	8	31.16
	9	32.89
	10	34.27
	11	31.25
	12	31.96
	13	29.85
	14	32.31
	15	32.37
	16	31.83
	17	28.37
	18	29.27
	19	24.91
	20	26.33
	21	28.30
	Daily Total:	642.59
8/10/2013	1	23.97
	Daily Total:	23.97

**TABLE E-1**  
**SUMMARY OF TRUCKING INFORMATION**  
**ROD MILL AREA CLOSED LANDFILL**  
**FORMER KAISER SITE INTERIM ACTION**

Date Received at Landfill	Truck Number	Weight in Tons
8/12/2013	1	25.42
	2	29.95
	3	28.94
	4	27.52
	5	31.03
	6	24.54
	7	23.14
	8	29.89
	9	32.01
	10	32.70
	11	28.03
	12	29.32
	13	29.87
	14	31.10
	15	34.18
	16	36.72
	17	36.41
	18	28.84
	19	30.10
	20	32.91
	21	31.58
	22	37.26
	23	35.05
	24	35.91
	25	32.75
	26	33.55
	27	30.89
	28	31.45
	29	31.57
	30	30.07
	31	36.31
	32	35.59
	33	30.97
	34	37.43
	Daily Total:	1,073.00



**TABLE E-1**  
**SUMMARY OF TRUCKING INFORMATION**  
**ROD MILL AREA CLOSED LANDFILL**  
**FORMER KAISER SITE INTERIM ACTION**

Date Received at Landfill	Truck Number	Weight in Tons
8/13/2013	1	35.44
	2	38.91
	3	39.90
	4	37.84
	5	35.04
	6	33.45
	7	27.23
	8	30.95
	9	25.69
	10	30.82
	11	26.38
	12	29.03
	13	26.99
	14	30.68
	15	28.58
	16	26.52
	17	28.20
	18	27.17
	19	29.05
	20	27.69
	21	26.52
	22	30.69
	23	29.23
	24	29.81
	25	29.86
	26	28.54
	27	31.69
	28	30.40
	29	33.16
	30	29.72
	31	31.33
	32	28.16
	33	30.07
	34	27.40
	35	29.08
	36	29.11
	37	28.59
	38	29.19
	39	30.84
	40	30.15
	41	25.99
	42	30.50
	43	30.66
	44	33.67
	45	30.95
	46	30.49
	47	33.61
	48	25.41
	49	31.38
	50	29.00
	Daily Total:	1,510.76

**TABLE E-1**  
**SUMMARY OF TRUCKING INFORMATION**  
**ROD MILL AREA CLOSED LANDFILL**  
**FORMER KAISER SITE INTERIM ACTION**

Date Received at Landfill	Truck Number	Weight in Tons
8/14/2013	1	30.36
	2	33.09
	3	30.97
	4	31.28
	5	30.84
	6	29.35
	7	34.00
	8	34.84
	9	31.63
	10	34.96
	11	33.64
	12	34.61
	13	33.31
	14	34.03
	15	34.35
	16	31.28
	17	32.94
	18	31.01
	19	33.48
	20	32.61
	21	31.60
	22	29.42
	23	32.23
	24	24.24
	25	34.08
	26	33.30
	27	31.64
	28	33.08
	29	31.97
	30	30.66
	31	34.22
	32	33.01
	33	28.69
	34	31.94
	35	32.40
	36	31.87
	37	35.56
	38	31.37
	39	29.50
	40	29.40
	41	30.74
	42	33.73
	43	28.86
	44	29.09
	45	31.41
	46	31.88
	47	30.82
	48	32.31
Daily Total:		1,531.60

**TABLE E-1**  
**SUMMARY OF TRUCKING INFORMATION**  
**ROD MILL AREA CLOSED LANDFILL**  
**FORMER KAISER SITE INTERIM ACTION**

Date Received at Landfill	Truck Number	Weight in Tons
8/15/2013	1	33.33
	2	28.90
	3	28.29
	4	36.49
	5	32.58
	6	27.67
	7	33.01
	8	29.65
	9	31.13
	10	31.44
	11	28.89
	12	28.69
	13	29.94
	14	30.33
	15	30.27
	16	31.22
	17	28.28
	18	29.07
	19	32.16
	20	32.22
	21	28.14
	22	34.28
	23	32.80
	24	31.14
	25	27.18
	26	26.65
	27	29.48
	28	29.00
	29	32.95
	30	30.58
	31	33.76
	32	33.60
	33	33.40
	Daily Total:	1,016.52

**TABLE E-1**  
**SUMMARY OF TRUCKING INFORMATION**  
**ROD MILL AREA CLOSED LANDFILL**  
**FORMER KAISER SITE INTERIM ACTION**

Date Received at Landfill	Truck Number	Weight in Tons
8/16/2013	1	30.77
	2	33.21
	3	34.07
	4	33.64
	5	32.82
	6	28.12
	7	32.00
	8	32.55
	9	32.87
	10	33.04
	11	33.34
	12	33.71
	13	28.31
	14	29.46
	15	28.70
	16	34.01
	17	33.55
	18	30.67
	19	34.02
	20	32.65
	21	33.36
	22	30.83
	23	32.34
	24	31.96
	25	31.63
	26	32.65
	27	30.20
	28	33.15
	Daily Total:	897.63

**TABLE E-1**  
**SUMMARY OF TRUCKING INFORMATION**  
**ROD MILL AREA CLOSED LANDFILL**  
**FORMER KAISER SITE INTERIM ACTION**

Date Received at Landfill	Truck Number	Weight in Tons
8/19/2013	1	35.37
	2	34.85
	3	33.05
	4	32.17
	5	33.19
	6	34.03
	7	33.07
	8	32.61
	9	34.66
	10	31.57
	11	31.12
	12	29.55
	13	30.24
	14	37.83
	15	30.19
	16	29.59
	17	27.78
	18	33.27
	19	32.99
	20	32.38
	21	32.93
	22	36.77
	23	35.04
	24	36.45
	25	30.43
	26	30.05
	27	31.34
	28	31.67
	29	34.19
	30	33.46
	31	32.96
	32	30.71
	33	30.13
	34	31.76
	35	29.49
	36	32.10
	37	28.47
	38	27.26
	39	34.09
	40	32.37
	41	32.05
	42	30.91
	43	29.22
	44	31.71
	45	28.18
	Daily Total:	1,443.25

**TABLE E-1**  
**SUMMARY OF TRUCKING INFORMATION**  
**ROD MILL AREA CLOSED LANDFILL**  
**FORMER KAISER SITE INTERIM ACTION**

Date Received at Landfill	Truck Number	Weight in Tons
8/20/2013	1	29.35
	2	29.51
	3	32.65
	4	28.66
	5	28.93
	6	31.34
	7	32.28
	8	31.28
	9	29.30
	10	29.00
	11	28.42
	12	31.21
	13	29.93
	14	31.58
	15	30.01
	16	29.04
	17	29.02
	18	31.42
	19	30.00
	20	36.03
	21	29.91
	22	28.66
	23	34.04
	24	33.60
	25	33.50
	26	28.35
	27	31.19
	28	29.71
	29	32.34
	30	33.70
	31	30.45
	32	30.56
	33	30.62
	34	34.97
	35	34.09
	36	30.38
	37	31.30
	38	35.30
	Daily Total:	1,181.63



**TABLE E-1**  
**SUMMARY OF TRUCKING INFORMATION**  
**ROD MILL AREA CLOSED LANDFILL**  
**FORMER KAISER SITE INTERIM ACTION**

Date Received at Landfill	Truck Number	Weight in Tons
8/21/2013	1	35.34
	2	33.71
	3	34.27
	4	34.42
	5	33.89
	6	29.02
	7	31.03
	8	31.91
	9	30.76
	10	30.25
	11	30.73
	12	31.75
	13	30.28
	14	27.78
	15	33.72
	16	28.85
	17	34.88
	18	35.06
	19	32.71
	20	35.55
	21	28.24
	22	32.90
	23	33.16
	24	31.13
	25	31.38
	26	29.59
	27	32.39
	28	32.31
	29	36.15
	30	35.27
	31	36.21
	Daily Total:	1,004.64

**TABLE E-1**  
**SUMMARY OF TRUCKING INFORMATION**  
**ROD MILL AREA CLOSED LANDFILL**  
**FORMER KAISER SITE INTERIM ACTION**

Date Received at Landfill	Truck Number	Weight in Tons
9/4/2013	1	30.97
	2	33.35
	3	34.17
	4	31.89
	5	28.91
	6	32.69
	7	33.48
	8	29.86
	9	32.96
	10	32.66
	11	29.02
	12	31.11
	13	33.04
	14	32.61
	15	31.37
	16	31.69
	17	31.00
	18	31.37
	19	32.97
	20	31.58
	21	34.31
	22	33.16
	23	33.08
	24	32.07
	25	33.36
	26	33.28
	27	34.53
	28	33.10
	29	33.67
	30	30.88
	31	34.41
	32	34.30
	Daily Total:	1,036.85
9/5/2013	1	35.18
	2	33.59
	3	31.85
	4	32.39
	5	32.78
	6	29.38
	7	30.45
	8	30.62
	9	30.68
	10	33.13
	Daily Total:	320.05

**TABLE E-1**  
**SUMMARY OF TRUCKING INFORMATION**  
**ROD MILL AREA CLOSED LANDFILL**  
**FORMER KAISER SITE INTERIM ACTION**

Date Received at Landfill	Truck Number	Weight in Tons
9/6/2013	1	32.16
	2	32.07
	3	32.47
	4	31.89
	5	33.69
	6	32.91
	Daily Total:	195.19
10/2/2013	1	34.64
	2	33.40
	3	34.94
	4	30.27
	5	36.03
	6	33.29
	7	34.52
	8	32.20
	9	34.20
	10	37.86
	11	34.21
	12	28.57
	13	31.60
	14	32.35
	15	28.69
	Daily Total:	496.77
10/3/2013	1	25.47
	2	24.09
	Daily Total:	49.56
<b>Overall Total:</b>		<b>13,991.29</b>

Date 10/07/13  
Time 10:31:28

LRI - 304th Street Landfill

### Site Activity Report

Inbound and outbound materials for the period 08/06/2013 - 10/07/2013

Detailed Report for Sites: 2, 39

Accounts 2144 - 2144 Customer types - Z

Date	Time	Customer	Vehicle	Reference	Material	Tickets	Count	Volume	Net Wt.
08/31/13		CLEARCREEK CONTRACTOR			LATE CHG	02-024902	0	0	0.00
09/30/13		CLEARCREEK CONTRACTOR			LATE CHG	02-025331	0	0	0.00
							-----	-----	-----
<b>Total</b>						<b>2</b>	<b>0</b>	<b>0</b>	<b>0.00</b>
<b>Average</b>							<b>0</b>	<b>0</b>	<b>0.00</b>
08/06/13	09:05	CLEARCREEK CONTRACTOR		TOM	83	39-279212	0	0	31.25
08/06/13	09:14	CLEARCREEK CONTRACTOR		GEORGE	83	39-279214	0	0	33.31
08/06/13	10:31	CLEARCREEK CONTRACTOR		LANCE	83	39-279233	0	0	33.46
08/06/13	10:33	CLEARCREEK CONTRACTOR		RICK	83	39-279235	0	0	34.71
08/06/13	10:42	CLEARCREEK CONTRACTOR		GAEL	83	39-279243	0	0	35.87
08/06/13	11:22	CLEARCREEK CONTRACTOR		TOM	83	39-279260	0	0	35.47
08/06/13	11:52	CLEARCREEK CONTRACTOR		TIM	83	39-279265	0	0	34.05
08/06/13	12:45	CLEARCREEK CONTRACTOR		RICK	83	39-279280	0	0	34.93
08/06/13	12:53	CLEARCREEK CONTRACTOR		LANCE	83	39-279285	0	0	33.30
08/06/13	13:15	CLEARCREEK CONTRACTOR		GEORGE	83	39-279299	0	0	30.89
08/06/13	13:39	CLEARCREEK CONTRACTOR		GAEL	83	39-279307	0	0	31.61
08/06/13	13:57	CLEARCREEK CONTRACTOR		TOM	83	39-279313	0	0	32.55
08/06/13	14:34	CLEARCREEK CONTRACTOR		TIM	83	39-279325	0	0	20.79
08/06/13	15:09	CLEARCREEK CONTRACTOR		LANCE	83	39-279331	0	0	29.84
08/06/13	15:29	CLEARCREEK CONTRACTOR		RICK	83	39-279338	0	0	31.20
08/06/13	15:52	CLEARCREEK CONTRACTOR		CURT	83	39-279344	0	0	30.84
08/07/13	08:06	CLEARCREEK CONTRACTOR		GEORGE	83	39-279360	0	0	28.83
08/07/13	08:20	CLEARCREEK CONTRACTOR			83	39-279371	0	0	26.89
08/07/13	08:33	CLEARCREEK CONTRACTOR		TERRY	83	39-279379	0	0	30.06
08/07/13	08:56	CLEARCREEK CONTRACTOR		CURT	83	39-279383	0	0	26.87
08/07/13	08:57	CLEARCREEK CONTRACTOR			83	39-279384	0	0	26.10
08/07/13	10:30	CLEARCREEK CONTRACTOR			83	39-279412	0	0	29.63
08/07/13	10:35	CLEARCREEK CONTRACTOR			83	39-279417	0	0	31.34
08/07/13	10:53	CLEARCREEK CONTRACTOR		TERRY	83	39-279426	0	0	30.72
08/07/13	11:26	CLEARCREEK CONTRACTOR		CURT	83	39-279436	0	0	30.73
08/07/13	11:38	CLEARCREEK CONTRACTOR			83	39-279440	0	0	27.14
08/07/13	12:34	CLEARCREEK CONTRACTOR		GEORGE	83	39-279461	0	0	31.12
08/07/13	12:48	CLEARCREEK CONTRACTOR			83	39-279468	0	0	28.48
08/07/13	13:08	CLEARCREEK CONTRACTOR		TERRY	83	39-279477	0	0	28.60
08/07/13	13:52	CLEARCREEK CONTRACTOR		CURT	83	39-279492	0	0	30.43
08/07/13	14:08	CLEARCREEK CONTRACTOR			83	39-279497	0	0	29.63
08/07/13	14:56	CLEARCREEK CONTRACTOR		GEORGE	83	39-279512	0	0	32.75
08/07/13	15:09	CLEARCREEK CONTRACTOR			83	39-279517	0	0	36.41
08/07/13	15:25	CLEARCREEK CONTRACTOR		TERRY	83	39-279523	0	0	32.83
08/08/13	08:05	CLEARCREEK CONTRACTOR		TERRY	83	39-279536	0	0	34.43

Date 10/07/13  
Time 10:31:28

LRI - 304th Street Landfill

## Site Activity Report

Inbound and outbound materials for the period 08/06/2013 - 10/07/2013

Detailed Report for Sites: 2, 39

Accounts 2144 - 2144 Customer types - Z

Date	Time	Customer	Vehicle	Reference	Material	Tickets	Count	Volume	Net Wt.
08/08/13	08:24	CLEARCREEK	CONTRACTOR	CURT	83	39-279555	0	0	32.67
08/08/13	08:33	CLEARCREEK	CONTRACTOR	RICK	83	39-279561	0	0	31.66
08/08/13	08:49	CLEARCREEK	CONTRACTOR	STAN	83	39-279565	0	0	28.89
08/08/13	10:18	CLEARCREEK	CONTRACTOR	TERRY	83	39-279588	0	0	33.22
08/08/13	10:32	CLEARCREEK	CONTRACTOR	CURT	83	39-279596	0	0	33.98
08/08/13	10:42	CLEARCREEK	CONTRACTOR	RICK	83	39-279601	0	0	32.00
08/08/13	10:54	CLEARCREEK	CONTRACTOR	STAN	83	39-279603	0	0	30.73
08/08/13	12:17	CLEARCREEK	CONTRACTOR	TERRY	83	39-279619	0	0	31.15
08/08/13	12:44	CLEARCREEK	CONTRACTOR	CURT	83	39-279631	0	0	35.46
08/08/13	12:53	CLEARCREEK	CONTRACTOR	RICK	83	39-279635	0	0	31.27
08/08/13	13:06	CLEARCREEK	CONTRACTOR	STAN	83	39-279638	0	0	31.48
08/08/13	14:40	CLEARCREEK	CONTRACTOR	TERRY	83	39-279661	0	0	33.57
08/08/13	14:54	CLEARCREEK	CONTRACTOR	CURT	83	39-279666	0	0	32.17
08/08/13	15:02	CLEARCREEK	CONTRACTOR	RICK	83	39-279668	0	0	30.48
08/08/13	15:13	CLEARCREEK	CONTRACTOR	STAN	83	39-279672	0	0	31.49
08/09/13	08:03	CLEARCREEK	CONTRACTOR	GEORGE	83	39-279690	0	0	32.00
08/09/13	08:14	CLEARCREEK	CONTRACTOR	TERRY	83	39-279703	0	0	33.69
08/09/13	08:29	CLEARCREEK	CONTRACTOR	CURT	83	39-279714	0	0	30.21
08/09/13	08:46	CLEARCREEK	CONTRACTOR		83	39-279720	0	0	32.67
08/09/13	09:00	CLEARCREEK	CONTRACTOR		83	39-279723	0	0	32.79
08/09/13	09:09	CLEARCREEK	CONTRACTOR		83	39-279725	0	0	29.35
08/09/13	09:22	CLEARCREEK	CONTRACTOR	JOHN	83	39-279728	0	0	31.16
08/09/13	10:17	CLEARCREEK	CONTRACTOR	GEORGE	83	39-279747	0	0	32.89
08/09/13	10:29	CLEARCREEK	CONTRACTOR	TERRY	83	39-279758	0	0	34.27
08/09/13	10:49	CLEARCREEK	CONTRACTOR	CURT	83	39-279767	0	0	31.25
08/09/13	11:09	CLEARCREEK	CONTRACTOR	RICK	83	39-279770	0	0	31.96
08/09/13	11:27	CLEARCREEK	CONTRACTOR		83	39-279773	0	0	29.85
08/09/13	11:41	CLEARCREEK	CONTRACTOR		83	39-279779	0	0	32.31
08/09/13	12:42	CLEARCREEK	CONTRACTOR	GEORGE	83	39-279802	0	0	32.37
08/09/13	12:58	CLEARCREEK	CONTRACTOR	TERRY	83	39-279810	0	0	31.83
08/09/13	13:22	CLEARCREEK	CONTRACTOR	CURT	83	39-279821	0	0	28.37
08/09/13	13:38	CLEARCREEK	CONTRACTOR	RICK	83	39-279825	0	0	29.27
08/09/13	14:03	CLEARCREEK	CONTRACTOR		83	39-279830	0	0	24.91
08/09/13	14:03	CLEARCREEK	CONTRACTOR	20	83	39-279831	0	0	26.81
08/09/13	15:09	CLEARCREEK	CONTRACTOR	GEORGE	83	39-279857	0	0	26.33
08/09/13	15:16	CLEARCREEK	CONTRACTOR	TERRY	83	39-279859	0	0	28.30
08/10/13	08:06	CLEARCREEK	CONTRACTOR	TIMMY	83	39-279875	0	0	23.97
08/12/13	08:03	CLEARCREEK	CONTRACTOR	STAN	83	39-279932	0	0	25.42
08/12/13	08:12	CLEARCREEK	CONTRACTOR	CURT	83	39-279945	0	0	29.95
08/12/13	08:15	CLEARCREEK	CONTRACTOR	RICK	83	39-279949	0	0	28.94
08/12/13	08:34	CLEARCREEK	CONTRACTOR	LANCE	83	39-279963	0	0	27.52

Date 10/07/13  
Time 10:31:28

LRI - 304th Street Landfill

## Site Activity Report

Inbound and outbound materials for the period 08/06/2013 - 10/07/2013

Detailed Report for Sites: 2, 39

Accounts 2144 - 2144 Customer types - Z

Date	Time	Customer	Vehicle	Reference	Material	Tickets	Count	Volume	Net Wt.
08/12/13	08:35	CLEARCREEK	CONTRACTOR	RYAN	83	39-279964	0	0	31.03
08/12/13	08:38	CLEARCREEK	CONTRACTOR	AL	83	39-279965	0	0	24.54
08/12/13	08:44	CLEARCREEK	CONTRACTOR	JOHN	83	39-279968	0	0	23.14
08/12/13	10:03	CLEARCREEK	CONTRACTOR	STAN	83	39-279982	0	0	29.89
08/12/13	10:17	CLEARCREEK	CONTRACTOR	CURT	83	39-279989	0	0	32.01
08/12/13	10:22	CLEARCREEK	CONTRACTOR	RICK	83	39-279991	0	0	32.70
08/12/13	10:39	CLEARCREEK	CONTRACTOR	AL	83	39-280000	0	0	28.03
08/12/13	10:46	CLEARCREEK	CONTRACTOR	LANCE	83	39-280004	0	0	29.32
08/12/13	10:53	CLEARCREEK	CONTRACTOR	RYAN	83	39-280006	0	0	29.87
08/12/13	11:06	CLEARCREEK	CONTRACTOR	JOHN	83	39-280009	0	0	31.10
08/12/13	12:05	CLEARCREEK	CONTRACTOR	STAN	83	39-280035	0	0	34.18
08/12/13	12:19	CLEARCREEK	CONTRACTOR	CURT	83	39-280043	0	0	36.72
08/12/13	12:27	CLEARCREEK	CONTRACTOR	RICK	83	39-280045	0	0	36.41
08/12/13	12:36	CLEARCREEK	CONTRACTOR	AL	83	39-280050	0	0	28.84
08/12/13	12:52	CLEARCREEK	CONTRACTOR	LANCE	83	39-280055	0	0	30.10
08/12/13	12:56	CLEARCREEK	CONTRACTOR	RYAN	83	39-280057	0	0	32.91
08/12/13	13:07	CLEARCREEK	CONTRACTOR	JOHN	83	39-280059	0	0	31.58
08/12/13	14:03	CLEARCREEK	CONTRACTOR	BILL	83	39-280072	0	0	37.26
08/12/13	14:18	CLEARCREEK	CONTRACTOR	STEVE	83	39-280081	0	0	35.05
08/12/13	14:22	CLEARCREEK	CONTRACTOR	STAN	83	39-280083	0	0	35.91
08/12/13	14:31	CLEARCREEK	CONTRACTOR	DON	83	39-280085	0	0	32.75
08/12/13	14:38	CLEARCREEK	CONTRACTOR	LAURA	83	39-280088	0	0	33.55
08/12/13	14:45	CLEARCREEK	CONTRACTOR	BILL	83	39-280092	0	0	30.89
08/12/13	14:56	CLEARCREEK	CONTRACTOR	CURT	83	39-280097	0	0	31.45
08/12/13	14:58	CLEARCREEK	CONTRACTOR	RICK	83	39-280098	0	0	31.57
08/12/13	15:06	CLEARCREEK	CONTRACTOR	AL	83	39-280102	0	0	30.07
08/12/13	15:18	CLEARCREEK	CONTRACTOR	LANCE	83	39-280103	0	0	36.31
08/12/13	15:24	CLEARCREEK	CONTRACTOR	RYAN	83	39-280105	0	0	35.59
08/12/13	15:41	CLEARCREEK	CONTRACTOR	JOHN	83	39-280108	0	0	30.97
08/12/13	15:44	CLEARCREEK	CONTRACTOR	TERRY	83	39-280109	0	0	37.43
08/13/13	08:07	CLEARCREEK	CONTRACTOR	HARLOW16	83	39-280116	0	0	35.44
08/13/13	08:09	CLEARCREEK	CONTRACTOR	HARLOW 25	83	39-280117	0	0	38.91
08/13/13	08:15	CLEARCREEK	CONTRACTOR	HARLOW 15	83	39-280122	0	0	39.90
08/13/13	08:26	CLEARCREEK	CONTRACTOR	HARLOW 12	83	39-280132	0	0	37.84
08/13/13	08:34	CLEARCREEK	CONTRACTOR	HARLOW 6	83	39-280139	0	0	33.45
08/13/13	08:36	CLEARCREEK	CONTRACTOR	PENNYMAARI	83	39-280141	0	0	35.04
08/13/13	08:42	CLEARCREEK	CONTRACTOR	HARLOW27	83	39-280145	0	0	30.95
08/13/13	08:47	CLEARCREEK	CONTRACTOR	HARLOW20	83	39-280148	0	0	25.69
08/13/13	08:50	CLEARCREEK	CONTRACTOR	HARLOW 8	83	39-280150	0	0	30.82
08/13/13	09:01	CLEARCREEK	CONTRACTOR	328MUM	83	39-280153	0	0	26.38
08/13/13	09:07	CLEARCREEK	CONTRACTOR	MUMME 9	83	39-280155	0	0	29.03

Date 10/07/13  
Time 10:31:28

LRI - 304th Street Landfill

### Site Activity Report

Inbound and outbound materials for the period 08/06/2013 - 10/07/2013

Detailed Report for Sites: 2, 39

Accounts 2144 - 2144 Customer types - Z

Date	Time	Customer	Vehicle	Reference	Material	Tickets	Count	Volume	Net Wt.
08/13/13	10:07	CLEARCREEK	CONTRACTOR	H5	83	39-280172	0	0	26.99
08/13/13	10:17	CLEARCREEK	CONTRACTOR	DON 16	83	39-280178	0	0	30.68
08/13/13	10:19	CLEARCREEK	CONTRACTOR	25	83	39-280180	0	0	28.58
08/13/13	10:28	CLEARCREEK	CONTRACTOR	H 15	83	39-280187	0	0	26.52
08/13/13	10:39	CLEARCREEK	CONTRACTOR	12	83	39-280194	0	0	28.20
08/13/13	10:42	CLEARCREEK	CONTRACTOR	H6	83	39-280196	0	0	27.17
08/13/13	10:46	CLEARCREEK	CONTRACTOR	PENNIEMAR	83	39-280198	0	0	27.23
08/13/13	10:55	CLEARCREEK	CONTRACTOR	HALOW 27	83	39-280204	0	0	27.69
08/13/13	10:59	CLEARCREEK	CONTRACTOR	H20	83	39-280208	0	0	26.52
08/13/13	11:02	CLEARCREEK	CONTRACTOR	HAR 8	83	39-280210	0	0	30.69
08/13/13	11:14	CLEARCREEK	CONTRACTOR	MUM328	83	39-280211	0	0	29.23
08/13/13	11:20	CLEARCREEK	CONTRACTOR	MUM9	83	39-280212	0	0	29.81
08/13/13	12:09	CLEARCREEK	CONTRACTOR	HARLOW 5	83	39-280235	0	0	29.86
08/13/13	12:19	CLEARCREEK	CONTRACTOR	HARL16	83	39-280240	0	0	28.54
08/13/13	12:25	CLEARCREEK	CONTRACTOR	HAR25	83	39-280241	0	0	29.05
08/13/13	12:31	CLEARCREEK	CONTRACTOR	HAR 15	83	39-280247	0	0	31.69
08/13/13	12:35	CLEARCREEK	CONTRACTOR	HARL12	83	39-280248	0	0	30.40
08/13/13	12:45	CLEARCREEK	CONTRACTOR	HARL6	83	39-280250	0	0	33.16
08/13/13	12:53	CLEARCREEK	CONTRACTOR	PENNYMARIE	83	39-280254	0	0	29.72
08/13/13	13:00	CLEARCREEK	CONTRACTOR	H27	83	39-280257	0	0	31.33
08/13/13	13:01	CLEARCREEK	CONTRACTOR	H20	83	39-280259	0	0	28.16
08/13/13	13:08	CLEARCREEK	CONTRACTOR	H8	83	39-280262	0	0	30.07
08/13/13	13:34	CLEARCREEK	CONTRACTOR	I568	83	39-280267	0	0	29.08
08/13/13	13:35	CLEARCREEK	CONTRACTOR	INT588	83	39-280268	0	0	27.40
08/13/13	13:36	CLEARCREEK	CONTRACTOR	MUM9	83	39-280269	0	0	25.99
08/13/13	14:20	CLEARCREEK	CONTRACTOR	I578	83	39-280279	0	0	29.11
08/13/13	14:25	CLEARCREEK	CONTRACTOR	H5	83	39-280281	0	0	28.59
08/13/13	14:30	CLEARCREEK	CONTRACTOR	H16	83	39-280284	0	0	29.19
08/13/13	14:32	CLEARCREEK	CONTRACTOR	H25	83	39-280285	0	0	30.84
08/13/13	14:41	CLEARCREEK	CONTRACTOR	I582	83	39-280288	0	0	30.15
08/13/13	14:43	CLEARCREEK	CONTRACTOR	H15	83	39-280292	0	0	29.00
08/13/13	14:53	CLEARCREEK	CONTRACTOR	H12	83	39-280298	0	0	30.50
08/13/13	14:58	CLEARCREEK	CONTRACTOR	H6	83	39-280299	0	0	30.66
08/13/13	15:06	CLEARCREEK	CONTRACTOR	PM10	83	39-280301	0	0	33.67
08/13/13	15:14	CLEARCREEK	CONTRACTOR	H27	83	39-280304	0	0	30.95
08/13/13	15:27	CLEARCREEK	CONTRACTOR	H20	83	39-280311	0	0	30.49
08/13/13	15:30	CLEARCREEK	CONTRACTOR	H8	83	39-280313	0	0	33.61
08/13/13	15:41	CLEARCREEK	CONTRACTOR	MUM9	83	39-280321	0	0	25.41
08/13/13	15:49	CLEARCREEK	CONTRACTOR	MUM 328	83	39-280322	0	0	31.38
08/14/13	08:05	CLEARCREEK	CONTRACTOR	H16	83	39-280332	0	0	30.36
08/14/13	08:06	CLEARCREEK	CONTRACTOR	H15	83	39-280334	0	0	33.09



Date 10/07/13  
Time 10:31:28

LRI - 304th Street Landfill

## Site Activity Report

Inbound and outbound materials for the period 08/06/2013 - 10/07/2013

Detailed Report for Sites: 2, 39

Accounts 2144 - 2144 Customer types - Z

Date	Time	Customer	Vehicle	Reference	Material	Tickets	Count	Volume	Net Wt.
08/14/13	08:13	CLEARCREEK CONTRACTOR		HARL 25	83	39-280342	0	0	30.97
08/14/13	08:21	CLEARCREEK CONTRACTOR		H 6	83	39-280348	0	0	31.28
08/14/13	08:28	CLEARCREEK CONTRACTOR		H 27	83	39-280352	0	0	30.84
08/14/13	08:34	CLEARCREEK CONTRACTOR		H 20	83	39-280354	0	0	29.35
08/14/13	08:49	CLEARCREEK CONTRACTOR		H 12	83	39-280358	0	0	34.00
08/14/13	08:51	CLEARCREEK CONTRACTOR		H 8	83	39-280360	0	0	34.84
08/14/13	09:01	CLEARCREEK CONTRACTOR		MUMM 328	83	39-280367	0	0	34.96
08/14/13	09:06	CLEARCREEK CONTRACTOR		MUMM9	83	39-280369	0	0	33.64
08/14/13	09:07	CLEARCREEK CONTRACTOR		H 5	83	39-280370	0	0	31.63
08/14/13	09:16	CLEARCREEK CONTRACTOR		IN 568	83	39-280375	0	0	34.61
08/14/13	10:18	CLEARCREEK CONTRACTOR		H 16	83	39-280398	0	0	33.31
08/14/13	10:26	CLEARCREEK CONTRACTOR		H 25	83	39-280401	0	0	34.35
08/14/13	10:29	CLEARCREEK CONTRACTOR		H 15	83	39-280404	0	0	34.03
08/14/13	10:35	CLEARCREEK CONTRACTOR		H 6	83	39-280406	0	0	31.28
08/14/13	10:40	CLEARCREEK CONTRACTOR		H 27	83	39-280409	0	0	32.94
08/14/13	10:45	CLEARCREEK CONTRACTOR		H 20	83	39-280412	0	0	31.01
08/14/13	10:49	CLEARCREEK CONTRACTOR		H 12	83	39-280416	0	0	33.48
08/14/13	10:57	CLEARCREEK CONTRACTOR		H 8	83	39-280418	0	0	32.61
08/14/13	11:06	CLEARCREEK CONTRACTOR		MUMM328	83	39-280421	0	0	31.60
08/14/13	11:10	CLEARCREEK CONTRACTOR		MUM 9	83	39-280423	0	0	29.42
08/14/13	11:23	CLEARCREEK CONTRACTOR		H 5	83	39-280427	0	0	32.23
08/14/13	11:25	CLEARCREEK CONTRACTOR		I 568	83	39-280428	0	0	24.24
08/14/13	12:23	CLEARCREEK CONTRACTOR		H16	83	39-280449	0	0	34.08
08/14/13	12:32	CLEARCREEK CONTRACTOR		H 25	83	39-280451	0	0	33.30
08/14/13	12:33	CLEARCREEK CONTRACTOR		H 15	83	39-280454	0	0	31.64
08/14/13	12:40	CLEARCREEK CONTRACTOR		H 6	83	39-280456	0	0	33.08
08/14/13	12:48	CLEARCREEK CONTRACTOR		H 27	83	39-280460	0	0	31.97
08/14/13	12:54	CLEARCREEK CONTRACTOR		H 20	83	39-280463	0	0	30.66
08/14/13	13:01	CLEARCREEK CONTRACTOR		H 12	83	39-280470	0	0	34.22
08/14/13	13:06	CLEARCREEK CONTRACTOR		H 8	83	39-280472	0	0	33.01
08/14/13	13:15	CLEARCREEK CONTRACTOR		MUMME328	83	39-280478	0	0	28.69
08/14/13	13:20	CLEARCREEK CONTRACTOR		MUM 9	83	39-280480	0	0	31.94
08/14/13	13:33	CLEARCREEK CONTRACTOR		H 5	83	39-280483	0	0	32.40
08/14/13	13:42	CLEARCREEK CONTRACTOR		I 568	83	39-280486	0	0	32.31
08/14/13	14:39	CLEARCREEK CONTRACTOR		H 16	83	39-280503	0	0	31.87
08/14/13	14:40	CLEARCREEK CONTRACTOR		H25	83	39-280505	0	0	35.56
08/14/13	14:49	CLEARCREEK CONTRACTOR		H 15	83	39-280508	0	0	31.37
08/14/13	14:57	CLEARCREEK CONTRACTOR		H 6	83	39-280514	0	0	29.50
08/14/13	15:08	CLEARCREEK CONTRACTOR		H 27	83	39-280516	0	0	29.40
08/14/13	15:10	CLEARCREEK CONTRACTOR		H 20	83	39-280518	0	0	30.74
08/14/13	15:24	CLEARCREEK CONTRACTOR		H 8	83	39-280521	0	0	33.73

Date 10/07/13  
Time 10:31:28

LRI - 304th Street Landfill

### Site Activity Report

Inbound and outbound materials for the period 08/06/2013 - 10/07/2013

Detailed Report for Sites: 2, 39

Accounts 2144 - 2144 Customer types - Z

Date	Time	Customer	Vehicle	Reference	Material	Tickets	Count	Volume	Net Wt.
08/14/13	15:26	CLEARCREEK CONTRACTOR		H 12	83	39-280522	0	0	28.86
08/14/13	15:33	CLEARCREEK CONTRACTOR		MUM 328	83	39-280528	0	0	29.09
08/14/13	15:38	CLEARCREEK CONTRACTOR		H 13	83	39-280530	0	0	31.41
08/14/13	15:46	CLEARCREEK CONTRACTOR		MUMME 9	83	39-280532	0	0	31.88
08/14/13	15:51	CLEARCREEK CONTRACTOR		H 5	83	39-280535	0	0	30.82
08/15/13	08:06	CLEARCREEK CONTRACTOR		CURT	83	39-280547	0	0	33.33
08/15/13	08:08	CLEARCREEK CONTRACTOR		STEVE	83	39-280549	0	0	28.90
08/15/13	08:09	CLEARCREEK CONTRACTOR		CHAD	83	39-280551	0	0	28.29
08/15/13	08:11	CLEARCREEK CONTRACTOR		RICK	83	39-280553	0	0	36.49
08/15/13	08:16	CLEARCREEK CONTRACTOR		STAN	83	39-280560	0	0	32.58
08/15/13	08:26	CLEARCREEK CONTRACTOR		RYAN	83	39-280570	0	0	27.67
08/15/13	08:37	CLEARCREEK CONTRACTOR		AL	83	39-280574	0	0	33.01
08/15/13	08:58	CLEARCREEK CONTRACTOR		JOHN	83	39-280586	0	0	29.65
08/15/13	10:14	CLEARCREEK CONTRACTOR		CURT	83	39-280608	0	0	31.13
08/15/13	10:16	CLEARCREEK CONTRACTOR		STEVE	83	39-280610	0	0	31.44
08/15/13	10:22	CLEARCREEK CONTRACTOR		CHAD	83	39-280612	0	0	28.89
08/15/13	10:28	CLEARCREEK CONTRACTOR		RICK	83	39-280617	0	0	28.69
08/15/13	10:35	CLEARCREEK CONTRACTOR		STAN	83	39-280621	0	0	29.94
08/15/13	10:47	CLEARCREEK CONTRACTOR		CHASE	83	39-280627	0	0	30.33
08/15/13	10:52	CLEARCREEK CONTRACTOR		AL	83	39-280632	0	0	30.27
08/15/13	11:11	CLEARCREEK CONTRACTOR		JOHN	83	39-280638	0	0	31.22
08/15/13	11:16	CLEARCREEK CONTRACTOR		RYAN	83	39-280644	0	0	28.28
08/15/13	12:11	CLEARCREEK CONTRACTOR		LINDA	83	39-280663	0	0	29.07
08/15/13	12:23	CLEARCREEK CONTRACTOR		CURT	83	39-280669	0	0	32.16
08/15/13	12:31	CLEARCREEK CONTRACTOR		STEVE	83	39-280674	0	0	32.22
08/15/13	12:32	CLEARCREEK CONTRACTOR		CHAD	83	39-280675	0	0	28.14
08/15/13	12:47	CLEARCREEK CONTRACTOR		RICK	83	39-280686	0	0	34.28
08/15/13	12:49	CLEARCREEK CONTRACTOR		STAN	83	39-280688	0	0	32.80
08/15/13	13:14	CLEARCREEK CONTRACTOR		CHASE	83	39-280695	0	0	31.14
08/15/13	13:28	CLEARCREEK CONTRACTOR		AL	83	39-280702	0	0	27.18
08/15/13	14:10	CLEARCREEK CONTRACTOR		RYAN	83	39-280714	0	0	26.65
08/15/13	14:53	CLEARCREEK CONTRACTOR		CHAD	83	39-280730	0	0	29.48
08/15/13	15:07	CLEARCREEK CONTRACTOR		LINDA	83	39-280738	0	0	29.00
08/15/13	15:12	CLEARCREEK CONTRACTOR		TERRY	83	39-280740	0	0	32.95
08/15/13	15:14	CLEARCREEK CONTRACTOR		STEVE	83	39-280742	0	0	30.58
08/15/13	15:19	CLEARCREEK CONTRACTOR		RICK	83	39-280744	0	0	33.76
08/15/13	15:28	CLEARCREEK CONTRACTOR		STAN	83	39-280750	0	0	33.60
08/15/13	15:34	CLEARCREEK CONTRACTOR		GAYLE	83	39-280751	0	0	33.40
08/16/13	08:03	CLEARCREEK CONTRACTOR		9	83	39-280768	0	0	33.36
08/16/13	08:04	CLEARCREEK CONTRACTOR		43	83	39-280769	0	0	30.77
08/16/13	08:05	CLEARCREEK CONTRACTOR		44	83	39-280770	0	0	33.21

Date 10/07/13  
Time 10:31:28

LRI - 304th Street Landfill

## Site Activity Report

Inbound and outbound materials for the period 08/06/2013 - 10/07/2013

Detailed Report for Sites: 2, 39

Accounts 2144 - 2144 Customer types - Z

Date	Time	Customer	Vehicle	Reference	Material	Tickets	Count	Volume	Net Wt.
08/16/13	08:12	CLEARCREEK	CONTRACTOR	CURT	83	39-280781	0	0	34.07
08/16/13	08:14	CLEARCREEK	CONTRACTOR	20	83	39-280784	0	0	33.64
08/16/13	08:20	CLEARCREEK	CONTRACTOR	18	83	39-280793	0	0	32.82
08/16/13	08:26	CLEARCREEK	CONTRACTOR	ERIC	83	39-280797	0	0	28.12
08/16/13	08:33	CLEARCREEK	CONTRACTOR	590	83	39-280802	0	0	32.00
08/16/13	08:43	CLEARCREEK	CONTRACTOR	GAIL	83	39-280806	0	0	32.55
08/16/13	08:48	CLEARCREEK	CONTRACTOR	27	83	39-280808	0	0	32.87
08/16/13	10:04	CLEARCREEK	CONTRACTOR	9	83	39-280830	0	0	33.04
08/16/13	10:19	CLEARCREEK	CONTRACTOR	CURT 24	83	39-280835	0	0	33.34
08/16/13	10:20	CLEARCREEK	CONTRACTOR	20	83	39-280838	0	0	33.71
08/16/13	10:27	CLEARCREEK	CONTRACTOR	18 LINDA	83	39-280845	0	0	28.31
08/16/13	10:34	CLEARCREEK	CONTRACTOR	ERIC	83	39-280849	0	0	29.46
08/16/13	10:43	CLEARCREEK	CONTRACTOR	590	83	39-280852	0	0	28.70
08/16/13	10:51	CLEARCREEK	CONTRACTOR	27 STEVE	83	39-280865	0	0	34.01
08/16/13	10:57	CLEARCREEK	CONTRACTOR	GAIL 33	83	39-280868	0	0	33.55
08/16/13	12:31	CLEARCREEK	CONTRACTOR	CURT 24	83	39-280903	0	0	34.02
08/16/13	12:33	CLEARCREEK	CONTRACTOR	9	83	39-280904	0	0	30.67
08/16/13	12:39	CLEARCREEK	CONTRACTOR	20	83	39-280906	0	0	32.65
08/16/13	13:13	CLEARCREEK	CONTRACTOR	ERIC	83	39-280917	0	0	32.65
08/16/13	13:18	CLEARCREEK	CONTRACTOR	590	83	39-280920	0	0	30.20
08/16/13	13:26	CLEARCREEK	CONTRACTOR	27 STEVE	83	39-280923	0	0	33.15
08/16/13	13:28	CLEARCREEK	CONTRACTOR	33 GAIL	83	39-280924	0	0	30.83
08/16/13	15:02	CLEARCREEK	CONTRACTOR	9	83	39-280961	0	0	32.34
08/16/13	15:10	CLEARCREEK	CONTRACTOR	24 CURT	83	39-280963	0	0	31.96
08/16/13	15:11	CLEARCREEK	CONTRACTOR	20	83	39-280964	0	0	31.63
08/19/13	08:09	CLEARCREEK	CONTRACTOR	HARLOW 18	83	39-281055	0	0	33.05
08/19/13	08:10	CLEARCREEK	CONTRACTOR	HARLOW 8	83	39-281056	0	0	32.17
08/19/13	08:11	CLEARCREEK	CONTRACTOR	CLEARCK 43	83	39-281057	0	0	35.37
08/19/13	08:12	CLEARCREEK	CONTRACTOR	CLEARCK 44	83	39-281058	0	0	34.85
08/19/13	08:15	CLEARCREEK	CONTRACTOR	HARLOW 27	83	39-281062	0	0	33.19
08/19/13	08:17	CLEARCREEK	CONTRACTOR	HARLOW 20	83	39-281066	0	0	34.03
08/19/13	08:20	CLEARCREEK	CONTRACTOR	HARLOW 12	83	39-281070	0	0	33.07
08/19/13	08:34	CLEARCREEK	CONTRACTOR	G & L 7	83	39-281076	0	0	32.61
08/19/13	08:43	CLEARCREEK	CONTRACTOR	HARLOW 24	83	39-281085	0	0	34.66
08/19/13	08:57	CLEARCREEK	CONTRACTOR	MUMME 328	83	39-281090	0	0	31.12
08/19/13	08:58	CLEARCREEK	CONTRACTOR	HARLOW 13	83	39-281091	0	0	31.57
08/19/13	08:59	CLEARCREEK	CONTRACTOR	INTWES 590	83	39-281092	0	0	29.55
08/19/13	09:03	CLEARCREEK	CONTRACTOR	INTWES 586	83	39-281095	0	0	30.24
08/19/13	10:09	CLEARCREEK	CONTRACTOR	HARLOW 8	83	39-281114	0	0	37.83
08/19/13	10:25	CLEARCREEK	CONTRACTOR	HARLOW 18	83	39-281120	0	0	30.19
08/19/13	10:26	CLEARCREEK	CONTRACTOR	CLEARCK 43	83	39-281121	0	0	29.59

Date 10/07/13  
Time 10:31:28

LRI - 304th Street Landfill

## Site Activity Report

Inbound and outbound materials for the period 08/06/2013 - 10/07/2013

Detailed Report for Sites: 2, 39

Accounts 2144 - 2144 Customer types - Z

Date	Time	Customer	Vehicle	Reference	Material	Tickets	Count	Volume	Net Wt.
08/19/13	10:31	CLEARCREEK CONTRACTOR		CLEARCK 44	83	39-281125	0	0	27.78
08/19/13	10:33	CLEARCREEK CONTRACTOR		HARLOW 27	83	39-281126	0	0	33.27
08/19/13	10:38	CLEARCREEK CONTRACTOR		HARLOW 12	83	39-281127	0	0	32.99
08/19/13	10:45	CLEARCREEK CONTRACTOR		HARLOW 20	83	39-281131	0	0	32.38
08/19/13	11:01	CLEARCREEK CONTRACTOR		G & L 7	83	39-281136	0	0	32.93
08/19/13	11:05	CLEARCREEK CONTRACTOR		HARLOW 24	83	39-281142	0	0	36.77
08/19/13	11:14	CLEARCREEK CONTRACTOR		MUMME 328	83	39-281145	0	0	35.04
08/19/13	11:19	CLEARCREEK CONTRACTOR		HARLOW 13	83	39-281149	0	0	36.45
08/19/13	11:23	CLEARCREEK CONTRACTOR		INTWES 590	83	39-281150	0	0	30.43
08/19/13	11:24	CLEARCREEK CONTRACTOR		INTWES 586	83	39-281152	0	0	30.05
08/19/13	12:39	CLEARCREEK CONTRACTOR		HARLOW 8	83	39-281174	0	0	31.34
08/19/13	12:44	CLEARCREEK CONTRACTOR		CLEARCK 43	83	39-281176	0	0	31.67
08/19/13	12:48	CLEARCREEK CONTRACTOR		HARLOW 27	83	39-281177	0	0	34.19
08/19/13	12:54	CLEARCREEK CONTRACTOR		HARLOW 12	83	39-281179	0	0	33.46
08/19/13	12:55	CLEARCREEK CONTRACTOR		HARLOW 20	83	39-281180	0	0	32.96
08/19/13	13:03	CLEARCREEK CONTRACTOR		HARLOW 4	83	39-281185	0	0	30.71
08/19/13	13:19	CLEARCREEK CONTRACTOR		G & L 7	83	39-281189	0	0	30.13
08/19/13	13:30	CLEARCREEK CONTRACTOR		HARLOW 24	83	39-281195	0	0	31.76
08/19/13	13:31	CLEARCREEK CONTRACTOR		MUMME 328	83	39-281198	0	0	29.49
08/19/13	13:39	CLEARCREEK CONTRACTOR		HARLOW 13	83	39-281201	0	0	32.10
08/19/13	13:49	CLEARCREEK CONTRACTOR		INTWES 590	83	39-281203	0	0	28.47
08/19/13	13:56	CLEARCREEK CONTRACTOR		INTWES 586	83	39-281205	0	0	27.26
08/19/13	14:45	CLEARCREEK CONTRACTOR		HARLOW 8	83	39-281220	0	0	34.09
08/19/13	15:00	CLEARCREEK CONTRACTOR		CLEARCK 43	83	39-281225	0	0	32.37
08/19/13	15:01	CLEARCREEK CONTRACTOR		HARLOW 27	83	39-281227	0	0	32.05
08/19/13	15:09	CLEARCREEK CONTRACTOR		CLEARCK 44	83	39-281232	0	0	30.91
08/19/13	15:16	CLEARCREEK CONTRACTOR		HARLOW 12	83	39-281235	0	0	29.22
08/19/13	15:30	CLEARCREEK CONTRACTOR		HARLOW 20	83	39-281238	0	0	31.71
08/19/13	15:31	CLEARCREEK CONTRACTOR		HARLOW 4	83	39-281240	0	0	28.18
08/20/13	08:03	CLEARCREEK CONTRACTOR		CLEARCK 44	83	39-281255	0	0	29.35
08/20/13	08:04	CLEARCREEK CONTRACTOR		CLEARCK 43	83	39-281256	0	0	29.51
08/20/13	08:06	CLEARCREEK CONTRACTOR		HARLOW 24	83	39-281259	0	0	32.65
08/20/13	08:07	CLEARCREEK CONTRACTOR		HARLOW 18	83	39-281260	0	0	28.66
08/20/13	08:08	CLEARCREEK CONTRACTOR		G & L 7	83	39-281261	0	0	28.93
08/20/13	08:17	CLEARCREEK CONTRACTOR		HARLOW 12	83	39-281269	0	0	31.34
08/20/13	08:21	CLEARCREEK CONTRACTOR		HARLOW 20	83	39-281273	0	0	32.28
08/20/13	08:26	CLEARCREEK CONTRACTOR		HARLOW 27	83	39-281282	0	0	31.28
08/20/13	08:41	CLEARCREEK CONTRACTOR		HARLOW 8	83	39-281296	0	0	29.30
08/20/13	08:44	CLEARCREEK CONTRACTOR		MUMME 328	83	39-281298	0	0	29.00
08/20/13	08:49	CLEARCREEK CONTRACTOR		INTWES 590	83	39-281303	0	0	28.42
08/20/13	09:58	CLEARCREEK CONTRACTOR		CLEARCK 43	83	39-281321	0	0	31.21

Date 10/07/13  
Time 10:31:28

LRI - 304th Street Landfill

### Site Activity Report

Inbound and outbound materials for the period 08/06/2013 - 10/07/2013

Detailed Report for Sites: 2, 39

Accounts 2144 - 2144 Customer types - Z

Date	Time	Customer	Vehicle	Reference	Material	Tickets	Count	Volume	Net Wt.
08/20/13	10:06	CLEARCREEK CONTRACTOR	CLC44	CLEARCK 44	83	39-281325	0	0	29.93
08/20/13	10:32	CLEARCREEK CONTRACTOR	CLC18	HARLOW 18	83	39-281333	0	0	29.04
08/20/13	10:36	CLEARCREEK CONTRACTOR	CLC12	HARLOW 12	83	39-281339	0	0	31.58
08/20/13	10:40	CLEARCREEK CONTRACTOR	CLC7	G & L 7	83	39-281342	0	0	29.02
08/20/13	10:42	CLEARCREEK CONTRACTOR	CLC20	HARLOW 20	83	39-281344	0	0	31.42
08/20/13	10:42	CLEARCREEK CONTRACTOR	CLC24	HARLOW 24	83	39-281345	0	0	30.01
08/20/13	10:49	CLEARCREEK CONTRACTOR	CLC27	HARLOW 27	83	39-281351	0	0	30.00
08/20/13	11:00	CLEARCREEK CONTRACTOR	CLC8	HARLOW 8	83	39-281356	0	0	36.03
08/20/13	11:17	CLEARCREEK CONTRACTOR	CLC328	MUMME 328	83	39-281367	0	0	29.91
08/20/13	11:19	CLEARCREEK CONTRACTOR	CLC590	INTWES 590	83	39-281368	0	0	28.66
08/20/13	12:12	CLEARCREEK CONTRACTOR	CLC43	CLEARCK 43	83	39-281390	0	0	34.04
08/20/13	08:47	CLEARCREEK CONTRACTOR		HARLOW 20	83	39-281414	0	0	31.19
08/20/13	08:48	CLEARCREEK CONTRACTOR		G&L 7	83	39-281415	0	0	29.71
08/20/13	08:48	CLEARCREEK CONTRACTOR		HARLOW 24	83	39-281416	0	0	33.50
08/20/13	08:49	CLEARCREEK CONTRACTOR		HARLOW 18	83	39-281417	0	0	28.35
08/20/13	08:49	CLEARCREEK CONTRACTOR		HARLOW 12	83	39-281418	0	0	33.60
08/20/13	08:50	CLEARCREEK CONTRACTOR		HARLOW 27	83	39-281419	0	0	32.34
08/20/13	08:50	CLEARCREEK CONTRACTOR		HARLOW 8	83	39-281420	0	0	33.70
08/20/13	08:51	CLEARCREEK CONTRACTOR		MUMME 328	83	39-281421	0	0	30.45
08/20/13	08:51	CLEARCREEK CONTRACTOR		INTER 590	83	39-281422	0	0	30.56
08/20/13	08:52	CLEARCREEK CONTRACTOR		CLEAR 43	83	39-281423	0	0	30.62
08/20/13	08:52	CLEARCREEK CONTRACTOR		HARLOW 12	83	39-281424	0	0	34.97
08/20/13	08:53	CLEARCREEK CONTRACTOR		HARLOW 24	83	39-281425	0	0	34.09
08/20/13	08:53	CLEARCREEK CONTRACTOR		HARLOW 18	83	39-281426	0	0	30.38
08/20/13	08:54	CLEARCREEK CONTRACTOR		HARLOW 20	83	39-281427	0	0	31.30
08/20/13	08:54	CLEARCREEK CONTRACTOR		G&L 7	83	39-281428	0	0	35.30
08/21/13	08:03	CLEARCREEK CONTRACTOR		CLEARCK 44	83	39-281602	0	0	33.71
08/21/13	08:05	CLEARCREEK CONTRACTOR		CLEARCK 43	83	39-281606	0	0	35.34
08/21/13	08:10	CLEARCREEK CONTRACTOR		HARLOW 24	83	39-281611	0	0	34.27
08/21/13	08:13	CLEARCREEK CONTRACTOR		HARLOW 8	83	39-281615	0	0	34.42
08/21/13	08:16	CLEARCREEK CONTRACTOR		HARLOW 27	83	39-281618	0	0	33.89
08/21/13	08:35	CLEARCREEK CONTRACTOR		HARLOW 18	83	39-281632	0	0	29.02
08/21/13	08:36	CLEARCREEK CONTRACTOR		HARLOW 12	83	39-281633	0	0	31.03
08/21/13	08:38	CLEARCREEK CONTRACTOR		HARLOW 20	83	39-281636	0	0	31.91
08/21/13	08:46	CLEARCREEK CONTRACTOR		G & L 6	83	39-281641	0	0	30.25
08/21/13	08:47	CLEARCREEK CONTRACTOR		G & L 7	83	39-281642	0	0	30.76
08/21/13	08:59	CLEARCREEK CONTRACTOR		HARLOW 17	83	39-281647	0	0	30.73
08/21/13	09:02	CLEARCREEK CONTRACTOR		INTWES 590	83	39-281651	0	0	31.75
08/21/13	09:16	CLEARCREEK CONTRACTOR		MUMME 328	83	39-281654	0	0	27.78
08/21/13	09:24	CLEARCREEK CONTRACTOR		INTWES 586	83	39-281660	0	0	30.28
08/21/13	10:09	CLEARCREEK CONTRACTOR		CLEARCK 43	83	39-281675	0	0	33.72

Date 10/07/13  
Time 10:31:28

LRI - 304th Street Landfill

## Site Activity Report

Inbound and outbound materials for the period 08/06/2013 - 10/07/2013

Detailed Report for Sites: 2, 39

Accounts 2144 - 2144 Customer types - Z

Date	Time	Customer	Vehicle	Reference	Material	Tickets	Count	Volume	Net Wt.
08/21/13	10:14	CLEARCREEK CONTRACTOR		CLEARCK 44	83	39-281679	0	0	28.85
08/21/13	10:26	CLEARCREEK CONTRACTOR		HARLOW 24	83	39-281685	0	0	34.88
08/21/13	10:33	CLEARCREEK CONTRACTOR		HARLOW 8	83	39-281692	0	0	35.06
08/21/13	10:34	CLEARCREEK CONTRACTOR		HARLOW 27	83	39-281693	0	0	32.71
08/21/13	10:44	CLEARCREEK CONTRACTOR		HARLOW 12	83	39-281698	0	0	35.55
08/21/13	10:52	CLEARCREEK CONTRACTOR		HARLOW 18	83	39-281702	0	0	28.24
08/21/13	10:54	CLEARCREEK CONTRACTOR		G & L 6	83	39-281704	0	0	32.90
08/21/13	11:01	CLEARCREEK CONTRACTOR		HARLOW 20	83	39-281707	0	0	33.16
08/21/13	11:12	CLEARCREEK CONTRACTOR		G & L 7	83	39-281711	0	0	31.13
08/21/13	11:20	CLEARCREEK CONTRACTOR		HARLOW 17	83	39-281714	0	0	31.38
08/21/13	11:26	CLEARCREEK CONTRACTOR		INTWES 590	83	39-281717	0	0	29.59
08/21/13	11:30	CLEARCREEK CONTRACTOR		INTWES 586	83	39-281721	0	0	32.39
08/21/13	11:34	CLEARCREEK CONTRACTOR		MUMME 328	83	39-281724	0	0	32.31
08/21/13	12:16	CLEARCREEK CONTRACTOR		CLEARCK 43	83	39-281736	0	0	36.15
08/21/13	12:41	CLEARCREEK CONTRACTOR		HARLOW 24	83	39-281747	0	0	35.27
08/21/13	13:34	CLEARCREEK CONTRACTOR		CLEARCK 44	83	39-281774	0	0	36.21
09/04/13	08:04	CLEARCREEK CONTRACTOR CC5		5 BARRY	83	39-283720	0	0	30.97
09/04/13	08:09	CLEARCREEK CONTRACTOR CC12			83	39-283722	0	0	33.35
09/04/13	08:20	CLEARCREEK CONTRACTOR CC15		15	83	39-283733	0	0	31.89
09/04/13	08:21	CLEARCREEK CONTRACTOR CC16		16 DON	83	39-283734	0	0	34.17
09/04/13	08:31	CLEARCREEK CONTRACTOR CC17		17 ERIC	83	39-283742	0	0	28.91
09/04/13	08:44	CLEARCREEK CONTRACTOR CC6		6	83	39-283749	0	0	32.69
09/04/13	08:49	CLEARCREEK CONTRACTOR CC21		21 GEORGE	83	39-283753	0	0	33.48
09/04/13	09:00	CLEARCREEK CONTRACTOR CC18		18 LINDA	83	39-283755	0	0	29.86
09/04/13	09:15	CLEARCREEK CONTRACTOR CC20		20	83	39-283760	0	0	32.96
09/04/13	09:34	CLEARCREEK CONTRACTOR		33 GAEL	83	39-283764	0	0	32.66
09/04/13	10:57	CLEARCREEK CONTRACTOR CC3		3	83	39-283800	0	0	29.02
09/04/13	11:02	CLEARCREEK CONTRACTOR CC5		5	83	39-283805	0	0	31.11
09/04/13	11:22	CLEARCREEK CONTRACTOR CC16		16	83	39-283812	0	0	32.61
09/04/13	11:24	CLEARCREEK CONTRACTOR CC15		15	83	39-283815	0	0	33.04
09/04/13	11:35	CLEARCREEK CONTRACTOR CC12		12	83	39-283819	0	0	31.37
09/04/13	11:46	CLEARCREEK CONTRACTOR CC4		4 TOM	83	39-283820	0	0	31.69
09/04/13	11:58	CLEARCREEK CONTRACTOR CC17		17 ERIC	83	39-283823	0	0	31.00
09/04/13	12:03	CLEARCREEK CONTRACTOR CC6		6	83	39-283825	0	0	31.37
09/04/13	12:19	CLEARCREEK CONTRACTOR CC18		18 LINDA	83	39-283831	0	0	32.97
09/04/13	12:23	CLEARCREEK CONTRACTOR CC21		GEORGE	83	39-283834	0	0	31.58
09/04/13	12:28	CLEARCREEK CONTRACTOR CC20		20	83	39-283837	0	0	34.31
09/04/13	12:48	CLEARCREEK CONTRACTOR CC33		33 GAIL	83	39-283844	0	0	33.16
09/04/13	13:42	CLEARCREEK CONTRACTOR		1	83	39-283866	0	0	33.08
09/04/13	13:58	CLEARCREEK CONTRACTOR		5 BARRY	83	39-283876	0	0	32.07
09/04/13	14:11	CLEARCREEK CONTRACTOR CC16		16 DON	83	39-283881	0	0	33.36

Date 10/07/13  
Time 10:31:28

LRI - 304th Street Landfill

### Site Activity Report

Inbound and outbound materials for the period 08/06/2013 - 10/07/2013

Detailed Report for Sites: 2, 39

Accounts 2144 - 2144 Customer types - Z

Date	Time	Customer	Vehicle	Reference	Material	Tickets	Count	Volume	Net Wt.
09/04/13	14:13	CLEARCREEK CONTRACTOR	CC15	15 BILL	83	39-283882	0	0	33.28
09/04/13	14:39	CLEARCREEK CONTRACTOR	CC12	12	83	39-283896	0	0	34.53
09/04/13	15:08	CLEARCREEK CONTRACTOR		17 ERIC	83	39-283901	0	0	33.10
09/04/13	15:09	CLEARCREEK CONTRACTOR	CC6	6	83	39-283902	0	0	33.67
09/04/13	15:30	CLEARCREEK CONTRACTOR	CC18	18	83	39-283909	0	0	30.88
09/04/13	15:44	CLEARCREEK CONTRACTOR	CC20	20	83	39-283913	0	0	34.30
09/04/13	15:47	CLEARCREEK CONTRACTOR	CC21	GEOTRGE	83	39-283914	0	0	34.41
09/05/13	09:00	CLEARCREEK CONTRACTOR		21	83	39-283965	0	0	35.18
09/05/13	09:17	CLEARCREEK CONTRACTOR		1	83	39-283973	0	0	33.59
09/05/13	09:18	CLEARCREEK CONTRACTOR		33	83	39-283974	0	0	31.85
09/05/13	09:20	CLEARCREEK CONTRACTOR		5	83	39-283975	0	0	32.39
09/05/13	12:11	CLEARCREEK CONTRACTOR		5	83	39-284048	0	0	32.78
09/05/13	12:34	CLEARCREEK CONTRACTOR		21	83	39-284055	0	0	29.38
09/05/13	12:35	CLEARCREEK CONTRACTOR		1	83	39-284056	0	0	30.45
09/05/13	14:57	CLEARCREEK CONTRACTOR		32	83	39-284111	0	0	30.62
09/05/13	15:07	CLEARCREEK CONTRACTOR		5	83	39-284116	0	0	30.68
09/05/13	15:34	CLEARCREEK CONTRACTOR		21	83	39-284122	0	0	33.13
09/06/13	08:27	CLEARCREEK CONTRACTOR	CC28		83	39-284158	0	0	32.16
09/06/13	08:30	CLEARCREEK CONTRACTOR	CC33	33 GAIL	83	39-284160	0	0	32.07
09/06/13	08:35	CLEARCREEK CONTRACTOR	CC21	21 GEORGE	83	39-284163	0	0	32.47
09/06/13	11:25	CLEARCREEK CONTRACTOR	CC28	28	83	39-284221	0	0	31.89
09/06/13	12:18	CLEARCREEK CONTRACTOR	CC21	21 GEORGE	83	39-284235	0	0	33.69
09/06/13	12:19	CLEARCREEK CONTRACTOR	CC33	33 GAIL	83	39-284238	0	0	32.91
10/02/13	08:26	CLEARCREEK CONTRACTOR	CC28	28	83	39-288180	0	0	34.64
10/02/13	08:33	CLEARCREEK CONTRACTOR	CC21	21	83	39-288184	0	0	33.40
10/02/13	08:39	CLEARCREEK CONTRACTOR	CC5	5	83	39-288187	0	0	34.94
10/02/13	08:56	CLEARCREEK CONTRACTOR	CC3	3	83	39-288197	0	0	30.27
10/02/13	10:46	CLEARCREEK CONTRACTOR	CC24	24	83	39-288230	0	0	36.03
10/02/13	10:50	CLEARCREEK CONTRACTOR	CC28	28	83	39-288235	0	0	33.29
10/02/13	10:56	CLEARCREEK CONTRACTOR	CC21	21	83	39-288241	0	0	34.52
10/02/13	11:48	CLEARCREEK CONTRACTOR	CC3	3	83	39-288258	0	0	32.20
10/02/13	12:36	CLEARCREEK CONTRACTOR	CC5		83	39-288271	0	0	34.20
10/02/13	13:05	CLEARCREEK CONTRACTOR	CC24	24	83	39-288283	0	0	37.86
10/02/13	13:12	CLEARCREEK CONTRACTOR	CC12	12	83	39-288289	0	0	34.21
10/02/13	13:15	CLEARCREEK CONTRACTOR	CC28	28	83	39-288292	0	0	28.57
10/02/13	13:27	CLEARCREEK CONTRACTOR	CC21	21	83	39-288297	0	0	31.60
10/02/13	14:49	CLEARCREEK CONTRACTOR	CC3	3	83	39-288320	0	0	32.35
10/02/13	14:54	CLEARCREEK CONTRACTOR	CC5	5	83	39-288323	0	0	28.69
10/03/13	08:19	CLEARCREEK CONTRACTOR		14	83	39-288352	0	0	25.47
10/03/13	10:50	CLEARCREEK CONTRACTOR		14	83	39-288407	0	0	24.09



Date 10/07/13  
Time 10:31:28

LRI - 304th Street Landfill

### Site Activity Report

Inbound and outbound materials for the period 08/06/2013 - 10/07/2013

Detailed Report for Sites: 2, 39

Accounts 2144 - 2144 Customer types - Z

Date	Time	Customer	Vehicle	Reference	Material	Tickets	Count	Volume	Net Wt.
				Total		444	0	0	13991.29
				Average			0	0	31.51
				Report Total		446	0	0	13991.29
				Report Average			0	0	31.37

# Backfill Compaction Test Data

# SUBMITTAL TRANSMITTAL



3919 88<sup>th</sup> St NE  
Marysville, WA 98270  
Tel: [425] 252-5800  
Fax: [425] 252-1093  
www.clearcreekcon.com

TO: Port of Tacoma  
1 Sitcom Plaza  
Tacoma, WA 98421

DATE: 1/15/2014

PROJECT: Former Kaiser Interim Action

JOB NO: 213055

SUBMITTAL #: 31 20 00 – 009 – 01

ATTENTION: Gregg Takamura

RE: Krazan On-site Compaction Test

## WE ARE SENDING YOU THE FOLLOWING SUBMITTALS:

COPIES	SPEC NO.	DESCRIPTION
1	31 20 00 - 009 - 01	On-site Compaction Test Reports: See Attached.

## REMARKS:

Test Reports from Krazan's on-site compaction testing in the Rod Mill Landfill Area.

RECEIVED BY: \_\_\_\_\_ TITLE: \_\_\_\_\_

SIGNATURE: \_\_\_\_\_ DATE: \_\_\_\_\_

*If enclosures are not as noted, please notify us at once.*



GEOTECHNICAL ENGINEERING • ENVIRONMENTAL ENGINEERING  
CONSTRUCTION TESTING AND INSPECTION


FIELD  
REPORT NO.: 13230DFR101013RH

DATE: 10/10/2013  
PROJECT #: 066-13230  
PROJECT: Kaiser Aluminum Cleanup  
LOCATION: 3400 Taylor Way  
KRAZAN P.M.: WT

CONTRACTOR: Clear Creek  
PERMIT #:  
INSPECTOR: Randy Hansen  
JURISDICTION: City of Tacoma  
WEATHER: Mostly Cloudy

T E M 6

On site as requested for soils inspection on back fill at pond area south corner of project site.  
Upon arrival at the project location, met with the contractor and was informed of the area ready for testing.  
Took 3 in place density tests on the brown sandy silt w/cobble material being used from the onsite stock pile.  
The tests were in excess of the 90% minimum compaction requirement.  
See Krazan Soils Compaction Report # 13230SCR101013RH1 for the locations and test data.

Reviewed By: 

ASTM Test #:

Equipment/Asset Number(s): Troxler 3430 # 36444

To the best of my knowledge, the above WAS performed in accordance with the approved plans, specifications, and regulatory requirements.

Superintendent/Representative:

Technician:

*Randy Hansen*

Offices Serving the Western United States

1501 Field Report

Revision 5

Effective Date: 7-29-11

Bothell (425) 485-5519 • Poulsbo (360) 598-2126 • Puyallup (253) 939-2500

The information provided on this report is prepared for the exclusive use of the client. This report may not be reproduced in any format without the written permission of the client and Krazan & Associates. This report indicates our inspection and testing results based on site conditions and contractor activities. This information is subject to review prior to final submittal. By signing this report, our inspector does not accept responsibility for validity of results. The same information has been provided by others on site.

DATE: 10/10/2013  
 PROJECT #: 066-13230  
 PROJECT: Kaiser Aluminum Cleanup  
 LOCATION: 3400 Taylor Way  
 KA P.M.: WT

CONTRACTOR: Clear Creek  
 PERMIT #: \_\_\_\_\_  
 INSPECTOR: Randy Hansen  
 JURISDICTION: City of Tacoma  
 WEATHER: Mostly Cloudy TEMP: 60°

NUCLEAR DENSOMETER ASTM D6938       SANDCONE ASTM D1556       OTHER

**LOCATION MAP**

- Paved Areas : \_\_\_\_\_
- Building Pad(s) : \_\_\_\_\_
- Utility : \_\_\_\_\_
- Other : Back Fill at Pond Area

Curve	Unified Soils Classification or Description	Maximum Dry Density / R <sub>c</sub>	Optimum Moisture
1	Brown Sandy Silt w/ gravel	115	18

MAP LOCATION ATTACHED SEPERATELY

TEST	ELEVATION	LOCATION	CURVE	MODE & DEPTH	DENSITY (PCF)	MOISTURE (%)	COMPACTION (%)	REQUIRED COMPACTION
1	1' b/g	29'w/24'n of se corner of fill area	1	10"	108.1	17.7	94	90%
2	1' b/g	32's/28'w of ne corner of fill area	1	10"	107.9	17.6	93.8	90%
3	2' b/g	58'w/41'n of se corner of fill area	1	10"	104.8	18.6	91.1	90%

EQUIPMENT NO.: Troxler 3430 # 36444  
 DAILY AVERAGE STANDARD DENSITY COUNT: 2382  
 DAILY AVERAGE STANDARD MOISTURE COUNT: 655  
 Reviewed By: [Signature]

This testing does not preclude the possibility that the soil or hot mix asphalt may be loosened by future construction or rainfall events. The compaction tests were performed at the approximate locations and elevations shown, and indicate relative compaction at those locations. Horizontal and vertical limits of the compacted areas were determined by others. Our firm does not guarantee earthwork or paving construction, nor does our work relieve the contractor's responsibility to conform to the approved project plans and specifications.

To the best of my knowledge, the above **WAS** performed in accordance with the approved plans, specifications and regulatory requirements.

REMARKS :  
 Superintendent/Representative: \_\_\_\_\_  
 Technician: [Signature: R. Hansen]

**Offices Serving the Western United States**

The information provided on this report is prepared for the exclusive use of the client. This report may not be reproduced in any format without the written permission of the client and Krazan & Associates. This report indicates our inspection observation and testing results based on site conditions and contractor activities. This information is subject to review prior to final submittal. By signing this report, our inspector does not accept responsibility for validity of results. The same information has been provided by others on site.

DATE: 10/10/2013  
PROJECT #: 06613230  
PROJECT: Kaiser Aluminum Cleanup  
LOCATION: Tacoma  
KA P.M.: Bill Throne

CONTRACTOR: \_\_\_\_\_  
PERMIT #: \_\_\_\_\_  
INSPECTOR: William Mrkvicka  
JURISDICTION: \_\_\_\_\_  
WEATHER: Overcast TEMP: 52 °

This Krazan & Associates, Inc. inspector arrived on site for scheduled compaction tests on fill.

Contractor placed fill in green area and compacted the material with a Cat CS-433E vibratory steel wheel roller. This Krazan & Associates, Inc. inspector performed in place field density tests of compacted soils using a Troxler 3430 moisture density gauge. All tests met or exceeded the minimum 90% compaction requirement, see compaction test sheets for test results.

Reviewed By: [Signature] ASTM Test #: \_\_\_\_\_ Equipment/Asset Number(s): \_\_\_\_\_

To the best of my knowledge, the above WAS performed in accordance with the approved plans, specifications and regulatory requirements.

Superintendent/Representative:

Technician:

[Signature]

**Offices Serving the Western United States**  
Lynnwood (425) 485-5519 • Poulsbo (360) 598-2126 • Puyallup (253) 939-2500



DATE: 10/10/2013  
 PROJECT #: 06613230  
 PROJECT: Kaiser Aluminum Cleanup  
 LOCATION: Tacoma  
 KA P.M.: Bill Throne

CONTRACTOR: \_\_\_\_\_  
 PERMIT #: \_\_\_\_\_  
 INSPECTOR: William Mrkvicka  
 JURISDICTION: \_\_\_\_\_  
 WEATHER: Overcast TEMP: 52

NUCLEAR DENSOMETER  
 ASTM D8938

SANDCONE  
 ASTM D1556

OTHER

**LOCATION MAP**

- Paved Areas :
- Building Pad(s) :
- Utility :
- Other : green area

Curve	Unified Soils Classification or Description	Maximum Dry Density / Rice (PCF)	Optimum Moisture
1	Sand w/silt and gravel	128.4	9.5%
2	Heavy silty sand	118.0	18.0%

TEST	ELEVATION	LOCATION	CURVE	MODE & DEPTH	DENSITY (PCF)	MOISTURE	COMPACTION	REQUIRED COMPACTION
1	1st lift	green area	1	6"	115.9	7.4%	90%	90%
2	1st lift	green area	1	6"	116.4	6.8%	91%	90%
3	1st lift	green area	1	6"	117.4	5.6%	91%	90%
4	1st lift	green area	1	6"	117.8	8.4%	92%	90%
5	1st lift	green area	1	6"	119.7	7.8%	93%	90%
6	1st lift	green area	1	6"	116.0	8.1%	90%	90%
7	1st lift	green area	1	6"	115.8	8.9%	90%	90%
8	1st lift	green area	2	6"	107.3	18.9%	91%	90%
9	1st lift	green area	2	6"	106.8	19.1%	91%	90%
10	1st lift	green area	2	6"	107.1	17.1%	91%	90%
11	1st lift	green area	2	6"	108.0	18.0%	92%	90%

EQUIPMENT NO.: 21303  
 DAILY AVERAGE STANDARD DENSITY COUNT: 2128  
 DAILY AVERAGE STANDARD MOISTURE COUNT: 692

Reviewed By: \_\_\_\_\_

This testing does not preclude the possibility that the soil or hot mix asphalt may be loosened by future construction or rainfall events. The compaction tests were performed at the approximate locations and elevations shown, and indicate relative compaction at those locations. Horizontal and vertical limits of the compacted areas were determined by others. Our firm does not guarantee earthwork or paving construction, nor does our work relieve the contractor's responsibility to conform to the approved project plans and specifications.

To the best of my knowledge, the above WAS performed in accordance with the approved plans, specifications and regulatory requirements.

REMARKS :

Superintendent/Representative: \_\_\_\_\_

Technician: \_\_\_\_\_

*Mrk.*

**Offices Serving the Western United States**



GEOTECHNICAL ENGINEERING • ENVIRONMENTAL ENGINEERING  
CONSTRUCTION TESTING AND INSPECTION

FIELD  
REPORT NO.: 13230DFR101413RH

DATE: 10/14/2013  
PROJECT #: 066-13230  
PROJECT: Kaiser Aluminum Cleanup  
LOCATION: 3400 Taylor Way  
KRAZAN P.M.: WT

CONTRACTOR: Clear Creek  
PERMIT #:  
INSPECTOR: Randy Hansen  
JURISDICTION: City of Tacoma  
WEATHER: Fog/Clear

TEM 5

On site as requested for soils inspection on back fill at pond area south corner of project site.  
Upon arrival at the project location, met with the contractor and was informed of the area ready for testing.  
Took 7 in place density tests on the brown sandy silt w/gravel and cobble material being used from the onsite stock pile.  
Obtained a sample of the material for proctor and sieve from the onsite material.  
The tests are pending until the completion of the sample.  
See Krazan Soils Compaction Report # 13230SCR101413RH1 for the locations and test data.

Reviewed By:

ASTM Test #:

Equipment/Asset Number(s): Troxler 3430 # 36444

To the best of my knowledge, the above WAS performed in accordance with the approved plans, specifications, and regulatory requirements.

Superintendent/Representative:

[Empty signature box for Superintendent/Representative]

Technician:

*Randy Hansen*

Offices Serving the Western United States



GEOTECHNICAL ENGINEERING • ENVIRONMENTAL ENGINEERING  
CONSTRUCTION TESTING AND INSPECTION

FIELD  
REPORT NO.: 13230DFR101513RH

DATE: 10/15/2013

CONTRACTOR: Clear Creek

PROJECT #: 066-13230

PERMIT #:

PROJECT: Kaiser Aluminum Cleanup

INSPECTOR: Randy Hansen

LOCATION: 3400 Taylor Way

JURISDICTION: City of Tacoma

KRAZAN P.M.: WT

WEATHER: Fog

TEM 4

On site as requested for soils inspection on back fill at pond area south corner of project site.

Upon arrival at the project location, met with the contractor and was informed of the area ready for testing.

Took 6 in place density tests on the brown sandy silt w/gravel and cobble material being used from the onsite stock pile.

The tests are pending until the completion of the sample that was taken on prior inspection visit.

See Krazan Soils Compaction Report # 13230SCR101513RH1 for the locations and test data.

Reviewed By: *M*

ASTM Test #:

Equipment/Asset Number(s): Troxler 3430 # 36444

To the best of my knowledge, the above WAS performed in accordance with the approved plans, specifications, and regulatory requirements.

Superintendent/Representative:

Technician:

*Randy Hansen*

Offices Serving the Western United States

1501 Field Report

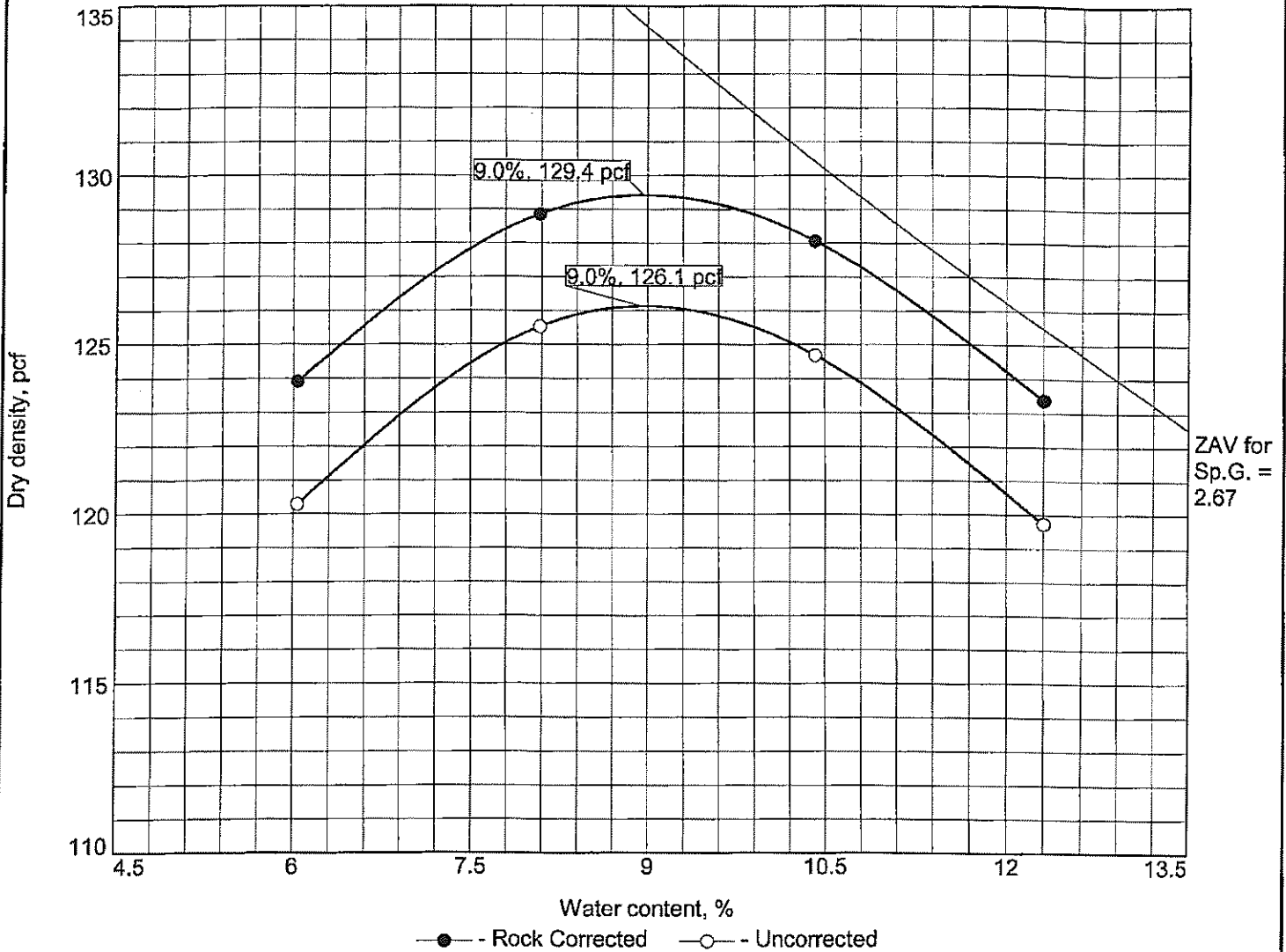
Revision 5

Effective Date: 7-29-11

Bothell (425) 485-5519 • Poulsbo (360) 598-2126 • Puyallup (253) 939-2500

The information provided on this report is prepared for the exclusive use of the client. This report may not be reproduced in any format without the written permission of the client and Krazan & Associates. This report indicates our inspectors observation and testing results based on site conditions and contractor activities. This information is subject to review prior to final submittal. By signing this report, our inspector does not accept responsibility for validity of results. The same information has been provided by others on site.

# PROCTOR TEST REPORT



Test specification: ASTM D 1557-07 Method C Modified  
 ASTM D 4718-87 Oversize Corr. Applied to Each Test Point

Elev/ Depth	Classification		Nat. Moist.	Sp.G.	LL	PI	% > 3/4 in.	% < No.200
	USCS	AASHTO						
	SM	A-2-4(0)		2.67	NV	NP	10.7	27.3

ROCK CORRECTED TEST RESULTS	UNCORRECTED	MATERIAL DESCRIPTION
Maximum dry density = 129.4 pcf Optimum moisture = 9.0 %	126.1 pcf 9.0 %	Native: Reddish brown sandy silt with gravel. Sampled from onsite stockpile. Sampled by R.Hansen

**Project No.** 066-13230    **Client:** Clearcreek Contractors  
**Project:** Kaiser Aluminum Cleanup  
 ○ **Source of Sample:** Native    **Sample Number:** 13L490

**Remarks:**  
 Sample ID: 13L490  
 Sample Date 10/16/13

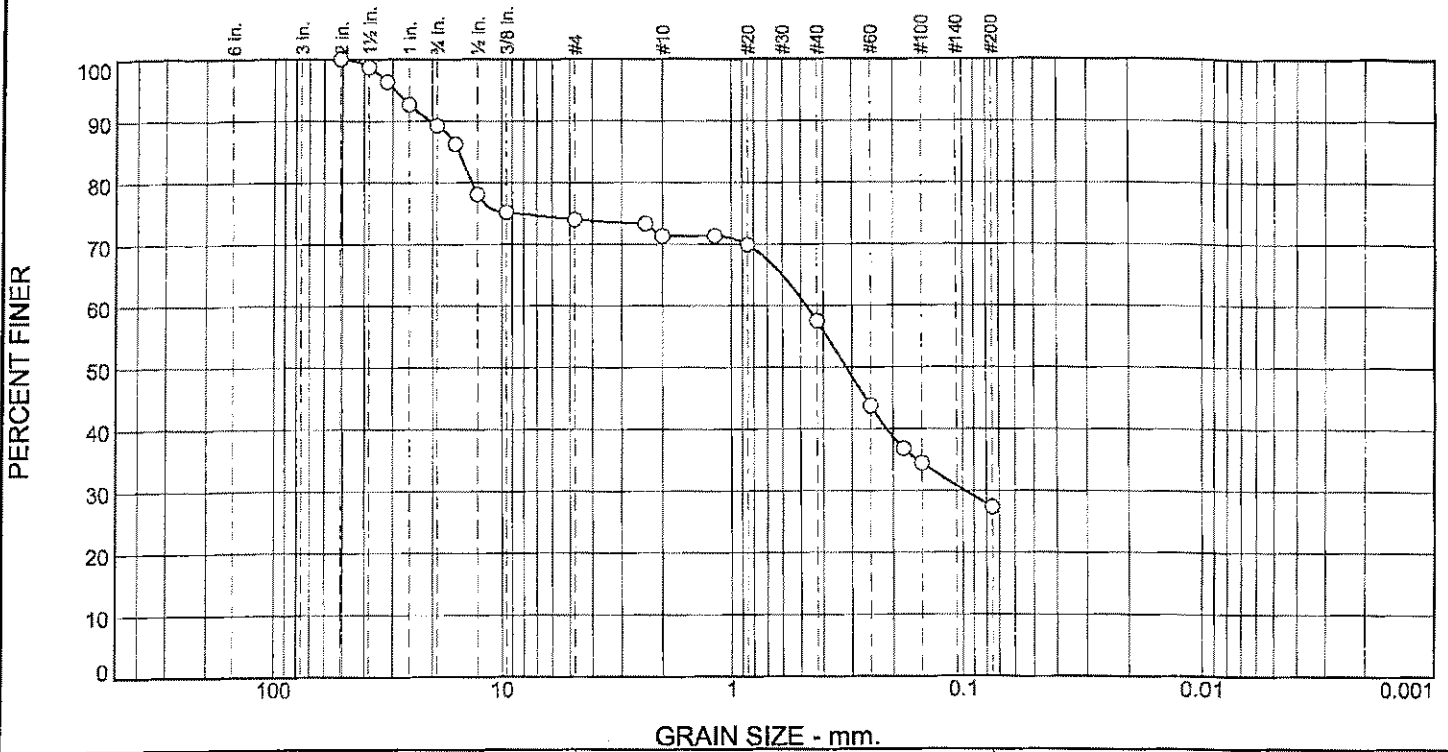


Figure

Tested By: M.Thomas

Checked By: D.Hollingshead *[Signature]*

# Particle Size Distribution Report



GRAIN SIZE - mm.

% +3"	% Gravel		% Sand			% Fines	
	Coarse	Fine	Coarse	Medium	Fine	Silt	Clay
0.0	10.7	15.3	2.7	13.8	30.2	27.3	

Test Results (ASTM C 136 & ASTM C 117)			
Opening Size	Percent Finer	Spec.* (Percent)	Pass? (X=Fail)
2	100.0		
1.5	98.8		
1.25	96.4		
1	92.7		
.75	89.3		
.625	86.2		
.5	78.1		
.375	75.2		
#4	74.0		
#8	73.3		
#10	71.3		
#16	71.3		
#20	69.9		
#40	57.5		
#60	43.7		
#80	36.7		
#100	34.4		
#200	27.3		

\* (no specification provided)

**Material Description**

Native: Reddish brown sandy silt with gravel.  
 Sampled from onsite stockpile.  
 Sampled by R.Hansen

**Atterberg Limits (ASTM D 4318)**

PL= NP                      LL= NV                      PI= NP

**Classification**

USCS (D 2487)= SM                      AASHTO (M 145)= A-2-4(0)

**Coefficients**

D<sub>90</sub>= 20.3872                      D<sub>85</sub>= 15.2784                      D<sub>60</sub>= 0.4725  
 D<sub>50</sub>= 0.3187                      D<sub>30</sub>= 0.0986                      D<sub>15</sub>=  
 D<sub>10</sub>=                                      C<sub>u</sub>=                                      C<sub>c</sub>=

**Remarks**

Sample ID: 13L490.  
 Sample Date: 10/14/2013.

---

**Date Received:** 10-15-13                      **Date Tested:** 10-16-13  
**Tested By:** M.Thomas  
**Checked By:** D.Hollingshead *[Signature]*  
**Title:** Laboratory Manager

**Source of Sample:** Native  
**Sample Number:** 13L490

**Date Sampled:** 10-14-13



**Client:** Clearcreek Contractors  
**Project:** Kaiser Aluminum Cleanup

**Project No:** 066-13230

**Figure**



GEOTECHNICAL ENGINEERING • ENVIRONMENTAL ENGINEERING  
CONSTRUCTION TESTING AND INSPECTION

FIELD  
REPORT NO.: 13230DFR101613RH

DATE: 10/16/2013

CONTRACTOR: Clear Creek

PROJECT #: 066-13230

PERMIT #:

PROJECT: Kaiser Aluminum Cleanup

INSPECTOR: Randy Hansen

LOCATION: 3400 Taylor Way

JURISDICTION: City of Tacoma

KRAZAN P.M.: WT

WEATHER: Partly Cloudy/Fog

T E M 4

On site as requested for soils inspection on back fill at pond area south corner of project site.

Upon arrival at the project location, met with the contractor and was informed of the area ready for testing.

Took 4 in place density tests on the brown sandy silt w/gravel and cobble material being used from the onsite stock pile.

The tests are pending until the completion of the sample that was taken on prior inspection visit.

See Krazan Soils Compaction Report # 13230SCR101613RH1 for the locations and test data.

Reviewed By:

ASTM Test #:

Equipment/Asset Number(s): Troxler 3430 # 36444

To the best of my knowledge, the above WAS performed in accordance with the approved plans, specifications, and regulatory requirements.

Superintendent/Representative:

Technician:

*Randy Hansen*

Offices Serving the Western United States

1501 Field Report

Revision 5

Effective Date: 7-29-11

Bothell (425) 485-5519 • Poulsbo (360) 598-2126 • Puyallup (253) 939-2500

The information provided on this report is prepared for the exclusive use of the client. This report may not be reproduced in any format without the written permission of the client and Krazan & Associates. This report indicates our inspectors observation and testing results based on site conditions and contractor activities. This information is subject to review prior to final submittal. By signing this report, our inspector does not accept responsibility for validity of results. The same information has been provided by others on site.





GEOTECHNICAL ENGINEERING • ENVIRONMENTAL ENGINEERING  
CONSTRUCTION TESTING AND INSPECTION

FIELD  
REPORT NO.: 13230DFR101613RH

DATE: 10/17/2013

CONTRACTOR: Clear Creek

PROJECT #: 066-13230

PERMIT #:

PROJECT: Kaiser Aluminum Cleanup

INSPECTOR: Randy Hansen

LOCATION: 3400 Taylor Way

JURISDICTION: City of Tacoma

KRAZAN P.M.: WT

WEATHER: Cloudy

TEM 4

On site as requested for soils inspection on back fill at pond area south corner of project site.

Upon arrival at the project location, met with the contractor and was informed of the area ready for testing.

Took 2 in place density tests on the brown sandy silt w/gravel and cobble material being used from the onsite stock pile.

The tests are pending until the completion of the sample that was taken on prior inspection visit.

See Krazan Soils Compaction Report # 13230SCR101713RH1 for the locations and test data.

Reviewed By:

ASTM Test #:

Equipment/Asset Number(s): Troxler 3430 # 36444

To the best of my knowledge, the above **WAS** performed in accordance with the approved plans, specifications, and regulatory requirements.

Superintendent/Representative:

Technician:

Offices Serving the Western United States

1501 Field Report

Revision 5

Effective Date: 7-29-11

Bothell (425) 485-5519 • Poulsbo (360) 598-2126 • Puyallup (253) 939-2500

The information provided on this report is prepared for the exclusive use of the client. This report may not be reproduced in any format without the written permission of the client and Krazan & Associates. This report indicates our inspectors observation and testing results based on site conditions and contractor activities. This information is subject to review prior to final submittal. By signing this report, our inspector does not accept responsibility for validity of results. The same information has been provided by others on site.

DATE: 10/22/2013  
PROJECT #: 06613230  
PROJECT: Kaiser Aluminum Cleanup  
LOCATION: 3400 Taylor Way Tacoma WA  
KA P.M.: Bill T.

CONTRACTOR: N/A  
PERMIT #: N/A  
INSPECTOR: Andy Ayres  
JURISDICTION: City of Tacoma  
WEATHER: Cloudy TEMP: 55 °

Krazan representative on site in Tacoma WA to perform nuclear density on imported fill.

Inspector completed four density tests with all meeting the minimum compaction requirement for the project. For test results please refer to compaction report number 13230SCR102213-AA.

Reviewed By: [Signature] ASTM Test #: \_\_\_\_\_ Equipment/Asset Number(s): \_\_\_\_\_

To the best of my knowledge, the above WAS performed in accordance with the approved plans, specifications and regulatory requirements.

Superintendent/Representative: \_\_\_\_\_

Technician: \_\_\_\_\_

A. Ayres

**Offices Serving the Western United States**

Lynnwood (425) 485-5519 • Poulsbo (360) 598-2126 • Puyallup (253) 939-2500

DATE: 10/22/2013  
 PROJECT #: 06613230  
 PROJECT: Kaiser Aluminum Cleanup  
 LOCATION: 3400 Taylor Way Tacoma WA  
 KA P.M.: Bill T

CONTRACTOR: N/A  
 PERMIT #: N/A  
 INSPECTOR: Andy Ayres  
 JURISDICTION: City of Tacoma  
 WEATHER: Cloudy TEMP: 55

NUCLEAR DENSOMETER  
 ASTM D6938

SANDCONE  
 ASTM D1556

OTHER


**LOCATION MAP**

MAP LOCATION ATTACHED SEPARATELY

- Paved Areas :
- Building Pad(s) : imported fill
- Utility :
- Other :

Curve	Unified Soils Classification or Description	Maximum Dry Density / Rice	Optimum Moisture
13L4	Imported Fill	128.4	9.5

TEST	ELEVATION	LOCATION	CURVE	MODE & DEPTH	DENSITY (PCF)	MOISTURE (%)	COMPACTION (%)	REQUIRED COMPACTION
1	SG	100ft west of east fence on pad	13L400	6"	122	10	95	95
2	SG	300ft west of east fence on pad	13L400	6"	122.5	10.9	95	95
3	SG	425ft west of east fence on pad	13L400	6"	121.9	11.4	95	95
4	SG	525ft west of east fence on pad	13L400	6"	122.6	11.1	95	95

EQUIPMENT NO.: 21303  
 DAILY AVERAGE STANDARD DENSITY COUNT: 2110  
 DAILY AVERAGE STANDARD MOISTURE COUNT: 658  
 Reviewed By: 

This testing does not preclude the possibility that the soil or hot mix asphalt may be loosened by future construction or rainfall events. The compaction tests were performed at the approximate locations and elevations shown, and indicate relative compaction at those locations. Horizontal and vertical limits of the compacted areas were determined by others. Our firm does not guarantee earthwork or paving construction, nor does our work relieve the contractor's responsibility to conform to the approved project plans and specifications.

To the best of my knowledge, the above WAS NOT performed in accordance with the approved plans, specifications and regulatory requirements.  
 REMARKS :

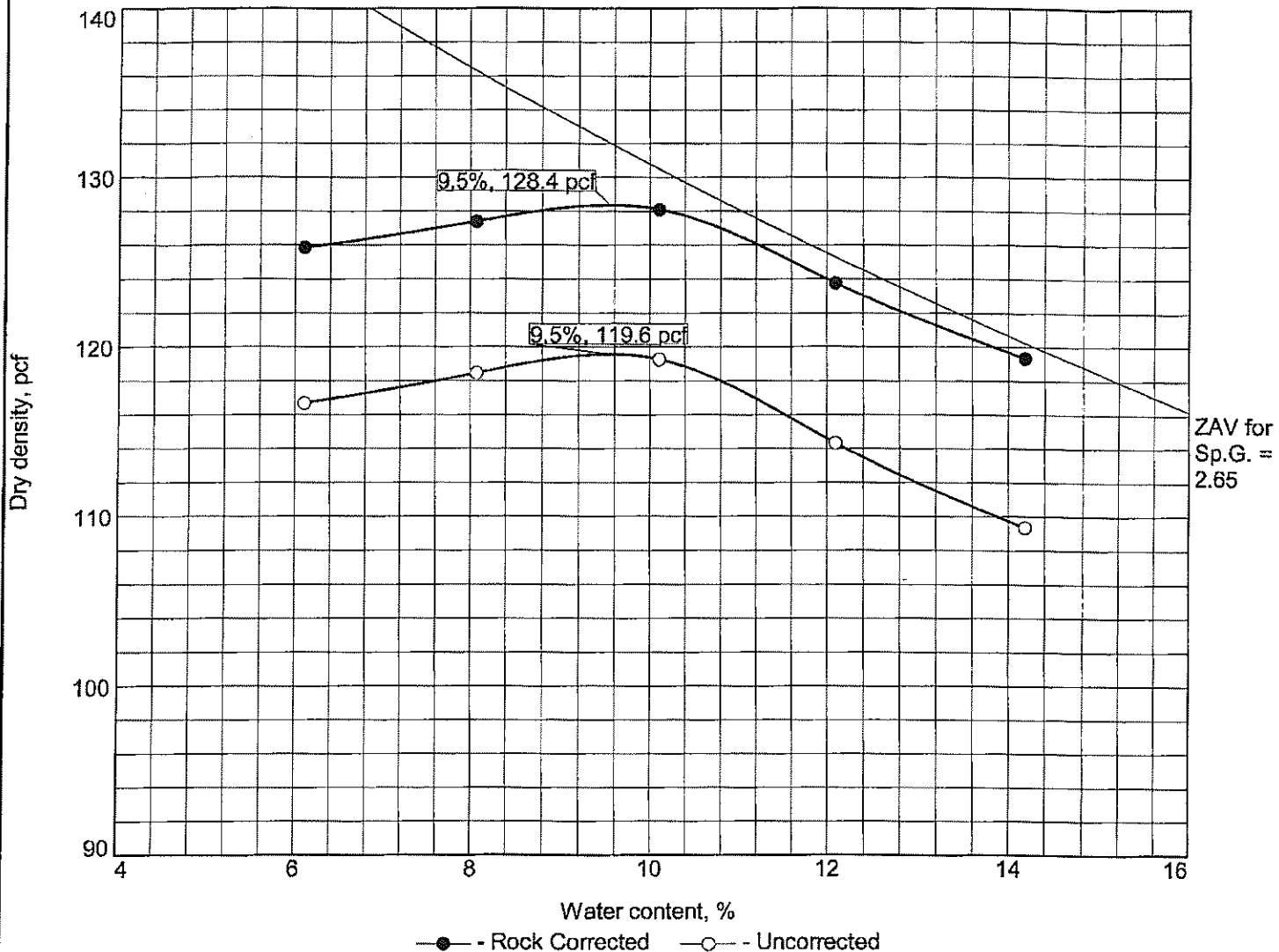
Superintendent/Representative: \_\_\_\_\_ Technician: A. Ayres

**Offices Serving the Western United States**

The information provided on this report is prepared for the exclusive use of the client. This report may not be reproduced in any format without the written permission of the client and Krazan & Associates. This report indicates our inspectors observation and testing results based on site conditions and contractor activities. This information is subject to review prior to final submittal. By signing this report, our inspector does not accept responsibility for validity of results. The same information has been provided by others on site.



# PROCTOR TEST REPORT



Test specification: ASTM D 1557-07 Method A Modified  
 ASTM D 4718-87 Oversize Corr. Applied to Each Test Point

Elev/ Depth	Classification		Nat. Moist.	Sp.G.	LL	PI	% > #4	% < No.200
	USCS	AASHTO						
	SP-SM	A-3		2.65	NV	NP	24.7	6.4

ROCK CORRECTED TEST RESULTS	UNCORRECTED	MATERIAL DESCRIPTION
Maximum dry density = 128.4 pcf	119.6 pcf	Native: Brown silty sand with gravel. Sampled from Onsite Stockpile. Sampled by R.Hansen.
Optimum moisture = 9.5 %	9.5 %	

**Project No.** 066-13230    **Client:** Clearcreek Contractors  
**Project:** Kaiser Aluminum Cleanup  
 **Source of Sample:** Native    **Sample Number:** 13L400

**Remarks:**  
 Sample ID: 13L400.  
 Sample Date: 8/20/2013.



Figure

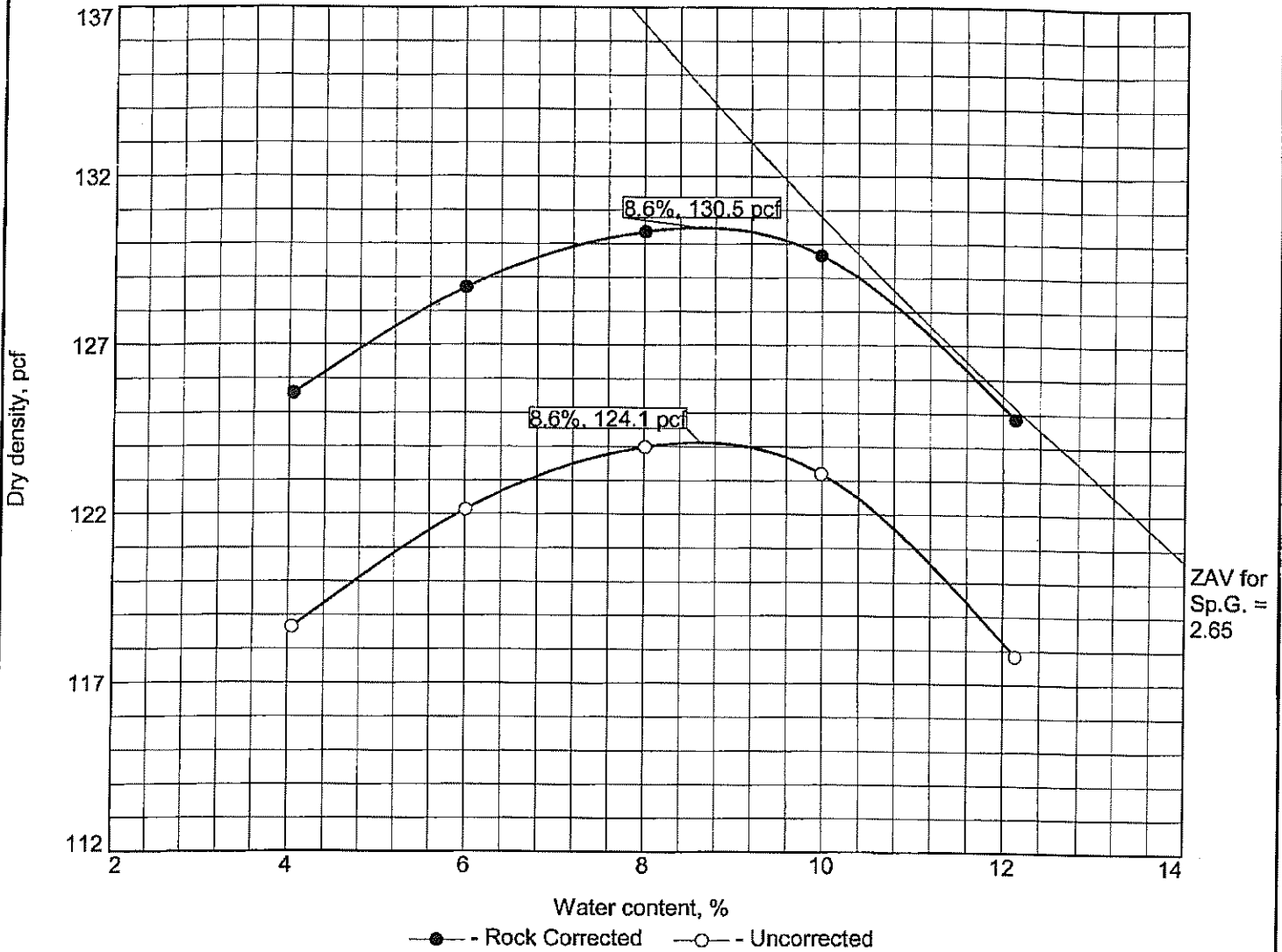
Tested By: M.Thomas

Checked By: D.Hollingshead *[Signature]*

VC



# PROCTOR TEST REPORT



Test specification: ASTM D 1557-07 Method B Modified  
 ASTM D 4718-87 Oversize Corr. Applied to Each Test Point

Elev/ Depth	Classification		Nat. Moist.	Sp.G.	LL	PI	% > 3/8 in.	% < No.200
	USCS	AASHTO						
	SM	A-2-4(0)		2.65	NV	NP	19.5	30.3

ROCK CORRECTED TEST RESULTS	UNCORRECTED	MATERIAL DESCRIPTION
Maximum dry density = 130.5 pcf	124.1 pcf	Native: Brown silty sand with gravel. Sampled from Onsite Stockpile. Sampled by R.Hansen.
Optimum moisture = 8.6 %	8.6 %	

**Project No.** 066-13230    **Client:** Clearcreek Contractors  
**Project:** Kaiser Aluminum Cleanup  
 **Source of Sample:** Native    **Sample Number:** 13L401

**Remarks:**  
 Sample ID: 13L401.  
 Sample Date: 8/20/2013.



Figure

Tested By: M.Thomas

Checked By: D.Hollingshead *[Signature]* ✓





# **Analytical Laboratory Reports**



**Analytical Resources, Incorporated**  
Analytical Chemists and Consultants

August 12, 2013

Jessica Stone  
Landau Associates, Inc.  
950 Pacific Ave # 515  
Tacoma, WA 98402

**RE: Project: Kaiser IA**  
**ARI Job No: XA16**

Dear Jessica:

Please find enclosed the original Chain-of-Custody (COC) record, sample receipt documentation, and the analytical results for the samples from the projects referenced above. Analytical Resources, Inc. (ARI) accepted two soil samples on August 8, 2013 in good condition. For further details regarding sample receipt, please refer to the enclosed Cooler Receipt Form

The samples were analyzed for cPAHs and NWTPh-Dx, as requested on the COC.

No analytical complications were noted.

An electronic copy of this report and all associated raw data will remain on file with ARI. If you have any questions or require additional information, please feel free to contact me at your convenience.

Sincerely,  
ANALYTICAL RESOURCES, INC.

Kelly Bottem  
Client Services Manager  
206/695-6211  
kellyb@arilabs.com

Enclosures





- Seattle/Edmonds (425) 778-0907
- Tacoma (253) 926-2493
- Spokane (509) 327-9737
- Portland (503) 542-1080

**LA**  
LANDAU  
ASSOCIATES

# Chain-of-Custody Record

Date 8/8/13  
Page 1 of 1

Project Name HAUSER IA Project No. 118033100104

Project Location/Event HAUSER BOYS OF TACOMA

Sampler's Name BRADEN DUNN

Project Contact JESSICA STONE / BRIVE PISCHER

Send Results To BRIVE PISCHER

Turnaround Time  
 Standard  
 Accelerated  
1-2 Day  
TAT

Sample ID	Date	Time	Matrix	No. of Containers	Observations/Comments
<u>EMLF-1-210000</u>	<u>8/13/13</u>	<u>5:59</u>	<u>SOIL</u>	<u>1</u>	<u>run water samples to settle, collect aliquot from clear portion</u>
<u>EMLF-2-101000</u>	<u>8/13/13</u>	<u>11:54</u>	<u>SOIL</u>	<u>1</u>	<u>run NWTFH-Dx - run acid wash/silica gel cleanup</u>
					<u>run samples standardized to product</u>
					<u>Analyze for EPH if no specific product identified</u>
					<u>VOC/BTEX/VPH (soil) not preserved</u>
					<u>preserved w/methanol</u>
					<u>preserved w/sodium bisulfite</u>
					<u>Freeze upon receipt</u>
					<u>Dissolved metal water samples field filtered</u>
Other <u>Present via email</u>					
<u>8/9/13</u>					
<u>Sierra Mott</u>					
<u>Billy Bottom</u>					

Method of Shipment \_\_\_\_\_

Special Shipments/Handling or Storage Requirements ON ICE

Relinquished by	Received by	Relinquished by	Received by
Signature <u>[Signature]</u>	Signature <u>[Signature]</u>	Signature _____	Signature _____
Printed Name <u>LANDAU ASSOCIATES</u>	Printed Name <u>Jessica Stone</u>	Printed Name _____	Printed Name _____
Company _____	Company _____	Company _____	Company _____
Date <u>8/8/13</u> Time <u>14:32</u>	Date <u>8/13/13</u> Time <u>11:35</u>	Date _____ Time _____	Date _____ Time _____

WHITE COPY - Project File      YELLOW COPY - Laboratory      PINK COPY - Client Representative

099999 : 014X



# Cooler Receipt Form

ARI Client: Landau

Project Name: Kaiser IA

COC No(s): \_\_\_\_\_ (NA)

Delivered by: Fed-Ex UPS Courier Hand Delivered Other: \_\_\_\_\_

Assigned ARI Job No: XA16

Tracking No: \_\_\_\_\_ (NA)

**Preliminary Examination Phase:**

Were intact, properly signed and dated custody seals attached to the outside of to cooler? YES  NO

Were custody papers included with the cooler? YES  NO

Were custody papers properly filled out (ink, signed, etc.) YES  NO

Temperature of Cooler(s) (°C) (recommended 2.0-6.0 °C for chemistry) \_\_\_\_\_ 6.3

If cooler temperature is out of compliance fill out form 00070F

Cooler Accepted by: \_\_\_\_\_ Date: 8/8/13 Time: 1135 Temp Gun ID#: 122412224

*Complete custody forms and attach all shipping documents*

**Log-In Phase:**

Was a temperature blank included in the cooler? YES  NO

What kind of packing material was used? ... Bubble Wrap  Wet Ice  Gel Packs  Baggies  Foam Block Paper Other: \_\_\_\_\_

Was sufficient ice used (if appropriate)? NA YES  NO

Were all bottles sealed in individual plastic bags? YES  NO

Did all bottles arrive in good condition (unbroken)? YES  NO

Were all bottle labels complete and legible? YES  NO

Did the number of containers listed on COC match with the number of containers received? YES  NO

Did all bottle labels and tags agree with custody papers? YES  NO

Were all bottles used correct for the requested analyses? YES  NO

Do any of the analyses (bottles) require preservation? (attach preservation sheet, excluding VOCs)... (NA) YES  NO

Were all VOC vials free of air bubbles? (NA) YES  NO

Was sufficient amount of sample sent in each bottle? YES  NO

Date VOC Trip Blank was made at ARI: (NA) \_\_\_\_\_

Was Sample Split by ARI: (NA) YES  Date/Time: \_\_\_\_\_ Equipment: \_\_\_\_\_ Split by: \_\_\_\_\_

Samples Logged by: AV Date: 8/8/13 Time: 1725

**\*\* Notify Project Manager of discrepancies or concerns \*\***

Sample ID on Bottle	Sample ID on COC	Sample ID on Bottle	Sample ID on COC

**Additional Notes, Discrepancies, & Resolutions:**

By: \_\_\_\_\_ Date: \_\_\_\_\_

			Small → "sm"
			Peabubbles → "pb"
			Large → "lg"
			Headspace → "hs"

XA16: 00004





# Cooler Temperature Compliance Form

XA16

Cooler#: 1 Temperature(°C): 6.3

Sample ID	Bottle Count	Bottle Type
All samples received above 6°C		

Cooler#: \_\_\_\_\_ Temperature(°C): \_\_\_\_\_

Sample ID	Bottle Count	Bottle Type

Cooler#: \_\_\_\_\_ Temperature(°C): \_\_\_\_\_

Sample ID	Bottle Count	Bottle Type

Cooler#: \_\_\_\_\_ Temperature(°C): \_\_\_\_\_

Sample ID	Bottle Count	Bottle Type

Completed by: AV Date: 8/8/13 Time: 1726

# Sample ID Cross Reference Report



ARI Job No: XA16  
Client: Landau Associates, Inc.  
Project Event: 118033.100.104  
Project Name: Kaiser IA

Sample ID	ARI Lab ID	ARI LIMS ID	Matrix	Sample Date/Time	VTSR
1. RMLF-1-20130806	XA16A	13-16427	Soil	08/06/13 13:59	08/08/13 14:35
2. RMLF-2-20130807	XA16B	13-16428	Soil	08/07/13 14:54	08/08/13 14:35

# Sample ID Cross Reference Report



ARI Job No: XA16  
Client: Landau Associates, Inc.  
Project Event: 118033.100.104  
Project Name: Kaiser IA

Sample ID	ARI Lab ID	ARI LIMS ID	Matrix	Sample Date/Time	VTSR
1. RMLF-1-20130806	XA16A	13-16427	Soil	08/06/13 13:59	08/08/13 14:35
2. RMLF-2-20130807	XA16B	13-16428	Soil	08/07/13 14:54	08/08/13 14:35



**ORGANICS ANALYSIS DATA SHEET**

PNAs by SW8270D GC/MS

Page 1 of 1

Sample ID: RMLF-1-20130806

**SAMPLE**

Lab Sample ID: XA16A

LIMS ID: 13-16427

Matrix: Soil

Data Release Authorized: *mm*

Reported: 08/12/13

QC Report No: XA16-Landau Associates, Inc.

Project: Kaiser IA

118033.100.104

Date Sampled: 08/06/13

Date Received: 08/08/13

Date Extracted: 08/09/13

Date Analyzed: 08/12/13 13:15

Instrument/Analyst: NT6/JZ

GPC Cleanup: No

Alumina: No

Silica Gel: No

Sample Amount: 8.08 g-dry-wt

Final Extract Volume: 0.5 mL

Dilution Factor: 1.00

Percent Moisture: 33.3%

CAS Number	Analyte	RL	Result
56-55-3	Benzo (a) anthracene	62	270
218-01-9	Chrysene	62	350
50-32-8	Benzo (a) pyrene	62	240
193-39-5	Indeno (1,2,3-cd) pyrene	62	130
53-70-3	Dibenz (a,h) anthracene	62	69
TOTBFA	Total Benzofluoranthenes	62	420

Reported in  $\mu\text{g}/\text{kg}$  (ppb)

**Semivolatile Surrogate Recovery**

d14-p-Terphenyl	73.2%
2-Fluorobiphenyl	72.0%

**ORGANICS ANALYSIS DATA SHEET**

PNAs by SW8270D GC/MS

Page 1 of 1

Sample ID: RMLF-2-20130807

**SAMPLE**

Lab Sample ID: XA16B

LIMS ID: 13-16428

Matrix: Soil

Data Release Authorized: *mm*

Reported: 08/12/13

QC Report No: XA16-Landau Associates, Inc.

Project: Kaiser IA

118033.100.104

Date Sampled: 08/07/13

Date Received: 08/08/13

Date Extracted: 08/09/13

Date Analyzed: 08/12/13 13:49

Instrument/Analyst: NT6/JZ

GPC Cleanup: No

Alumina: No

Silica Gel: No

Sample Amount: 7.95 g-dry-wt

Final Extract Volume: 0.5 mL

Dilution Factor: 1.00

Percent Moisture: 29.3%

CAS Number	Analyte	RL	Result
56-55-3	Benzo(a)anthracene	63	< 63 U
218-01-9	Chrysene	63	< 63 U
50-32-8	Benzo(a)pyrene	63	< 63 U
193-39-5	Indeno(1,2,3-cd)pyrene	63	< 63 U
53-70-3	Dibenz(a,h)anthracene	63	< 63 U
TOTBFA	Total Benzofluoranthenes	63	< 63 U

Reported in  $\mu\text{g}/\text{kg}$  (ppb)

**Semivolatile Surrogate Recovery**

d14-p-Terphenyl	73.6%
2-Fluorobiphenyl	73.6%

**ORGANICS ANALYSIS DATA SHEET**

**PNAs by SW8270D GC/MS**

Page 1 of 1

Sample ID: MB-080913

METHOD BLANK

Lab Sample ID: MB-080913

LIMS ID: 13-16427

Matrix: Soil

Data Release Authorized: *MW*

Reported: 08/12/13

QC Report No: XA16-Landau Associates, Inc.

Project: Kaiser IA

118033.100.104

Date Sampled: NA

Date Received: NA

Date Extracted: 08/09/13

Date Analyzed: 08/12/13 11:32

Instrument/Analyst: NT6/JZ

GPC Cleanup: No

Alumina: No

Silica Gel: No

Sample Amount: 7.50 g-dry-wt

Final Extract Volume: 0.5 mL

Dilution Factor: 1.00

Percent Moisture: NA

CAS Number	Analyte	RL	Result
56-55-3	Benzo(a)anthracene	67	< 67 U
218-01-9	Chrysene	67	< 67 U
50-32-8	Benzo(a)pyrene	67	< 67 U
193-39-5	Indeno(1,2,3-cd)pyrene	67	< 67 U
53-70-3	Dibenz(a,h)anthracene	67	< 67 U
TOTBFA	Total Benzofluoranthenes	67	< 67 U

Reported in  $\mu\text{g}/\text{kg}$  (ppb)

**Semivolatile Surrogate Recovery**

d14-p-Terphenyl	88.0%
2-Fluorobiphenyl	68.4%

SW8270 PNA SURROGATE RECOVERY SUMMARY

Matrix: Soil

QC Report No: XA16-Landau Associates, Inc.  
Project: Kaiser IA  
118033.100.104

Client ID	TER	FBP	TOT OUT
MB-080913	88.0%	68.4%	0
LCS-080913	89.2%	73.6%	0
LCSD-080913	80.0%	66.4%	0
RMLF-1-20130806	73.2%	72.0%	0
RMLF-2-20130807	73.6%	73.6%	0

	LCS/MB LIMITS	QC LIMITS
(TER) = d14-p-Terphenyl	(30-160)	(30-160)
(FBP) = 2-Fluorobiphenyl	(30-160)	(30-160)

Prep Method: SW3546  
Log Number Range: 13-16427 to 13-16428



**ORGANICS ANALYSIS DATA SHEET**

**PNAs by SW8270D GC/MS**

Page 1 of 1

Sample ID: LCS-080913

LCS/LCSD

Lab Sample ID: LCS-080913

LIMS ID: 13-16427

Matrix: Soil

Data Release Authorized: *mm*

Reported: 08/12/13

QC Report No: XA16-Landau Associates, Inc.

Project: Kaiser IA

118033.100.104

Date Sampled: NA

Date Received: 08/08/13

Date Extracted LCS/LCSD: 08/09/13

Sample Amount LCS: 7.50 g-dry-wt

LCSD: 7.50 g-dry-wt

Date Analyzed LCS: 08/12/13 12:06

Final Extract Volume LCS: 0.50 mL

LCSD: 08/12/13 14:23

LCSD: 0.50 mL

Instrument/Analyst LCS: NT6/JZ

Dilution Factor LCS: 1.00

LCSD: NT6/JZ

LCSD: 1.00

GPC Cleanup: No

Alumina Cleanup: No

Silica Gel Cleanup: No

Analyte	Spike		LCS		Spike		LCSD	
	LCS	Added-LCS	Recovery	LCSD	Added-LCSD	Recovery	RPD	
Benzo(a)anthracene	1380	1670	82.6%	1360	1670	81.4%	1.5%	
Chrysene	1480	1670	88.6%	1380	1670	82.6%	7.0%	
Benzo(a)pyrene	1400	1670	83.8%	1300	1670	77.8%	7.4%	
Indeno(1,2,3-cd)pyrene	1440	1670	86.2%	1370	1670	82.0%	5.0%	
Dibenz(a,h)anthracene	1430	1670	85.6%	1440	1670	86.2%	0.7%	
Total Benzofluoranthenes	3000	3330	90.1%	2780	3330	83.5%	7.6%	

**Semivolatile Surrogate Recovery**

	LCS	LCSD
d14-p-Terphenyl	89.2%	80.0%
2-Fluorobiphenyl	73.6%	66.4%

Results reported in µg/kg

RPD calculated using sample concentrations per SW846.

**ORGANICS ANALYSIS DATA SHEET  
TOTAL DIESEL RANGE HYDROCARBONS**

NWTPHD by GC/FID  
Extraction Method: SW3546  
Page 1 of 1

QC Report No: XA16-Landau Associates, Inc.  
Project: Kaiser IA  
118033.100.104

Matrix: Soil

Date Received: 08/08/13

Data Release Authorized: *MW*  
Reported: 08/12/13

ARI ID	Sample ID	Extraction Date	Analysis Date	EFV DL	Range/Surrogate	LOQ	Result
MB-081013 13-16427	Method Blank HC ID: ---	08/10/13	08/11/13 FID9	1.00 1.0	Diesel Range Motor Oil Range o-Terphenyl	5.0 10	< 5.0 U < 10 U 81.7%
XA16A 13-16427	RMLF-1-20130806 HC ID: <b>DIESEL/MOTOR OIL</b>	08/10/13	08/11/13 FID9	1.00 1.0	<b>Diesel Range</b> <b>Motor Oil Range</b> o-Terphenyl	<b>7.5</b> <b>15</b>	<b>28</b> <b>71</b> 68.6%
XA16B 13-16428	RMLF-2-20130807 HC ID: <b>DIESEL/MOTOR OIL</b>	08/10/13	08/11/13 FID9	1.00 1.0	<b>Diesel Range</b> <b>Motor Oil Range</b> o-Terphenyl	<b>7.0</b> <b>14</b>	<b>16</b> <b>47</b> 71.6%

Reported in mg/kg (ppm)

EFV-Effective Final Volume in mL.  
DL-Dilution of extract prior to analysis.  
LOQ-Limit of Quantitation

Diesel range quantitation on total peaks in the range from C12 to C24.  
Motor Oil range quantitation on total peaks in the range from C24 to C38.  
HC ID: DRO/RRO indicates results of organics or additional hydrocarbons in ranges are not identifiable.

**TPHD SURROGATE RECOVERY SUMMARY**

Matrix: Soil

QC Report No: XA16-Landau Associates, Inc.  
Project: Kaiser IA  
118033.100.104

<u>Client ID</u>	<u>OTER</u>	<u>TOT OUT</u>
081013MBS	81.7%	0
081013LCS	85.3%	0
081013LCSD	81.0%	0
RMLF-1-20130806	68.6%	0
RMLF-2-20130807	71.6%	0

	<b>LCS/MB LIMITS</b>	<b>QC LIMITS</b>
(OTER) = o-Terphenyl	(50-150)	(50-150)

Prep Method: SW3546  
Log Number Range: 13-16427 to 13-16428

**ORGANICS ANALYSIS DATA SHEET**

NWTPHD by GC/FID

Page 1 of 1

Sample ID: LCS-081013

LCS/LCSD

Lab Sample ID: LCS-081013

LIMS ID: 13-16427

Matrix: Soil

Data Release Authorized: *MMW*

Reported: 08/12/13

QC Report No: XA16-Landau Associates, Inc.

Project: Kaiser IA

118033.100.104

Date Sampled: NA

Date Received: NA

Date Extracted LCS/LCSD: 08/10/13

Sample Amount LCS: 10.0 g-dry-wt

LCSD: 10.0 g-dry-wt

Date Analyzed LCS: 08/11/13 14:25

Final Extract Volume LCS: 1.0 mL

LCSD: 08/11/13 14:47

LCSD: 1.0 mL

Instrument/Analyst LCS: FID9/JLW

Dilution Factor LCS: 1.00

LCSD: FID9/JLW

LCSD: 1.00

Range	LCS	Spike Added-LCS	LCS Recovery	LCSD	Spike Added-LCSD	LCSD Recovery	RPD
Diesel	129	150	86.0%	121	150	80.7%	6.4%

**TPHD Surrogate Recovery**

	LCS	LCSD
o-Terphenyl	85.3%	81.0%

Results reported in mg/kg

RPD calculated using sample concentrations per SW846.



**TOTAL DIESEL RANGE HYDROCARBONS-EXTRACTION REPORT**

Matrix: Soil  
Date Received: 08/08/13

ARI Job: XA16  
Project: Kaiser IA  
118033.100.104

ARI ID	Client ID	Client Amt	Final Vol	Basis	Prep Date
13-16427-081013MB1	Method Blank	10.0 g	1.00 mL	-	08/10/13
13-16427-081013LCS1	Lab Control	10.0 g	1.00 mL	-	08/10/13
13-16427-081013LCSD1	Lab Control Dup	10.0 g	1.00 mL	-	08/10/13
13-16427-XA16A	RMLF-1-20130806	6.70 g	1.00 mL	D	08/10/13
13-16428-XA16B	RMLF-2-20130807	7.11 g	1.00 mL	D	08/10/13



**Analytical Resources, Incorporated**  
Analytical Chemists and Consultants

August 13, 2013

Jessica Stone  
Landau Associates, Inc.  
950 Pacific Ave # 515  
Tacoma, WA 98402

**RE: Project: Kaiser IA**  
**ARI Job No: XA43**

Dear Jessica:

Please find enclosed the original Chain-of-Custody (COC) record, sample receipt documentation, and the analytical results for the samples from the projects referenced above. Analytical Resources, Inc. (ARI) accepted two soil samples on August 9, 2013 in good condition. For further details regarding sample receipt, please refer to the enclosed Cooler Receipt Form

The samples were analyzed for cPAHs and NWTPh-Dx, as requested on the COC.

No analytical complications were noted.

An electronic copy of this report and all associated raw data will remain on file with ARI. If you have any questions or require additional information, please feel free to contact me at your convenience.

Sincerely,  
ANALYTICAL RESOURCES, INC.

Kelly Bottem  
Client Services Manager  
206/695-6211  
kellyb@arilabs.com

Enclosures

*L of 14*





# Cooler Receipt Form

ARI Client Landay  
COC No(s) \_\_\_\_\_ (NA)  
Assigned ARI Job No XA43

Project Name: Kaiser IA  
Delivered by: Fed-Ex UPS Courier Hand Delivered Other: \_\_\_\_\_  
Tracking No: \_\_\_\_\_ (NA)

**Preliminary Examination Phase:**

Were intact, properly signed and dated custody seals attached to the outside of to cooler? YES (NO)  
Were custody papers included with the cooler? YES (YES) NO  
Were custody papers properly filled out (ink, signed, etc.) YES (YES) NO  
Temperature of Cooler(s) (°C) (recommended 2 0-6 0 °C for chemistry) \_\_\_\_\_ 4.9  
If cooler temperature is out of compliance fill out form 00070F  
Cooler Accepted by: [Signature] Date: 8/9/13 Time: 1356 Temp Gun ID#: 122412224

**Complete custody forms and attach all shipping documents**

**Log-In Phase:**

Was a temperature blank included in the cooler? YES (NO)  
What kind of packing material was used? Bubble Wrap (Vet Ice) Gel Packs (Baggies) Foam Block Paper Other: \_\_\_\_\_  
Was sufficient ice used (if appropriate)? NA (YES) NO  
Were all bottles sealed in individual plastic bags? (YES) NO  
Did all bottles arrive in good condition (unbroken)? (YES) NO  
Were all bottle labels complete and legible? (YES) NO  
Did the number of containers listed on COC match with the number of containers received? (YES) NO  
Did all bottle labels and tags agree with custody papers? (YES) NO  
Were all bottles used correct for the requested analyses? (YES) NO  
Do any of the analyses (bottles) require preservation? (attach preservation sheet, excluding VOCs) (NA) YES NO  
Were all VOC vials free of air bubbles? (NA) YES NO  
Was sufficient amount of sample sent in each bottle? (YES) NO  
Date VOC Trip Blank was made at ARI... (NA)  
Was Sample Split by ARI: (NA) YES Date/Time \_\_\_\_\_ Equipment \_\_\_\_\_ Split by: \_\_\_\_\_

Samples Logged by: AV Date: 8/9/13 Time: 1500

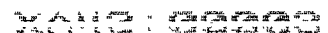
**\*\* Notify Project Manager of discrepancies or concerns \*\***

Sample ID on Bottle	Sample ID on COC	Sample ID on Bottle	Sample ID on COC

**Additional Notes, Discrepancies, & Resolutions:**

By: \_\_\_\_\_ Date: \_\_\_\_\_

			Small → "sm"
			Peabubbles → "pb"
			Large → "lg"
			Headspace → "hs"





- Seattle/Edmonds (425) 778-0907
- Tacoma (253) 926-2493
- Spokane (509) 327-9737
- Portland (503) 542-1080



# Chain-of-Custody Record

Date 8/19/13  
Page 1 of 1

## Testing Parameters

Project Name Kaiser IA Project No. 118033.100.104  
 Project Location/Event Sluicer Pond of Tacoma  
 Sampler's Name Don Matkemas  
 Project Contact Dave Pischer  
 Send Results To Anna Madsen, Silliness, Blue Ridge

Turnaround Time  
 Standard  
 Accelerated  
 1-2 Day TAT

Sample I.D. Date Time Matrix No. of Containers

PMLF-3-20130804 8/13 132 SOIL 1  
EMLF-4-20130804 8/13 1345 SOIL 1

CLAH-47700  
NMTPH-DX

Observations/Comments  
 Allow water samples to settle, collect aliquot from clear portion  
 NMTPH-Dx - run acid wash/silica gel cleanup  
 \_\_\_ run samples standardized to \_\_\_ product  
 \_\_\_ Analyze for EPH if no specific product identified  
 VOC/BTEX/VPH (soil):  
 \_\_\_ non-preserved  
 \_\_\_ preserved w/methanol  
 \_\_\_ preserved w/sodium bisulfate  
 \_\_\_ Freeze upon receipt  
 \_\_\_ Dissolved metal water samples field filtered

Other  
Re-sent via email  
8/19/13  
Silene Mott  
Kelvin Batten

Special Shipment/Handling or Storage Requirements

Received by  
[Signature]  
 Signature  
Silene Mott  
 Printed Name  
Silliness  
 Company  
 Date 8/19/13 Time 17:56

Relinquished by  
[Signature]  
 Signature  
[Name]  
 Printed Name  
[Company]  
 Company  
 Date 8/19/13 Time 17:56

Received by  
 Signature  
 Printed Name  
 Company  
 Date  
 Time

Relinquished by  
 Signature  
 Printed Name  
 Company  
 Date  
 Time

# Sample ID Cross Reference Report



ARI Job No: XA43  
Client: Landau Associates, Inc.  
Project Event: 118033.100.104  
Project Name: Kaiser IA

Sample ID	ARI Lab ID	ARI LIMS ID	Matrix	Sample Date/Time	VTSR
1. RMLF-3-20130809	XA43A	13-16579	Soil	08/09/13 11:32	08/09/13 13:56
2. RMLF-4-20130809	XA43B	13-16580	Soil	08/09/13 13:45	08/09/13 13:56


**ORGANICS ANALYSIS DATA SHEET  
TOTAL DIESEL RANGE HYDROCARBONS**

NWTPHD by GC/FID  
Extraction Method: SW3546  
Page 1 of 1

QC Report No: XA43-Landau Associates, Inc.  
Project: Kaiser IA  
118033.100.104

Matrix: Soil

Date Received: 08/09/13

Data Release Authorized:   
Reported: 08/13/13

ARI ID	Sample ID	Extraction Date	Analysis Date	EFV DL	Range/Surrogate	LOQ	Result
MB-081013 13-16579	Method Blank HC ID: ---	08/10/13	08/11/13 FID9	1.00 1.0	Diesel Range Motor Oil Range o-Terphenyl	5.0 10	< 5.0 U < 10 U 81.7%
XA43A 13-16579	RMLF-3-20130809 HC ID: <b>DIESEL/MOTOR OIL</b>	08/10/13	08/11/13 FID9	1.00 1.0	<b>Diesel Range</b> <b>Motor Oil Range</b> o-Terphenyl	<b>7.9</b> <b>16</b>	<b>28</b> <b>76</b> 66.7%
XA43B 13-16580	RMLF-4-20130809 HC ID: <b>DIESEL/MOTOR OIL</b>	08/10/13	08/11/13 FID9	1.00 1.0	<b>Diesel Range</b> <b>Motor Oil Range</b> o-Terphenyl	<b>7.1</b> <b>14</b>	<b>34</b> <b>56</b> 70.0%

Reported in mg/kg (ppm)

EFV-Effective Final Volume in mL.  
DL-Dilution of extract prior to analysis.  
LOQ-Limit of Quantitation

Diesel range quantitation on total peaks in the range from C12 to C24.  
Motor Oil range quantitation on total peaks in the range from C24 to C38.  
HC ID: DRO/RRO indicates results of organics or additional hydrocarbons in ranges are not identifiable.

**TPHD SURROGATE RECOVERY SUMMARY**

Matrix: Soil

QC Report No: XA43-Landau Associates, Inc.  
Project: Kaiser IA  
118033.100.104

<u>Client ID</u>	<u>OTER</u>	<u>TOT OUT</u>
081013MBS	81.7%	0
081013LCS	85.3%	0
081013LCSD	81.0%	0
RMLF-3-20130809	66.7%	0
RMLF-4-20130809	70.0%	0

**LCS/MB LIMITS      QC LIMITS**

(OTER) = o-Terphenyl

(50-150)

(50-150)

Prep Method: SW3546  
Log Number Range: 13-16579 to 13-16580



**ORGANICS ANALYSIS DATA SHEET**

NWTPHD by GC/FID

Page 1 of 1

Sample ID: LCS-081013  
LCS/LCSD

Lab Sample ID: LCS-081013

LIMS ID: 13-16579

Matrix: Soil

Data Release Authorized: *[Signature]*

Reported: 08/13/13

QC Report No: XA43-Landau Associates, Inc.

Project: Kaiser IA

118033.100.104

Date Sampled: NA

Date Received: NA

Date Extracted LCS/LCSD: 08/10/13

Sample Amount LCS: 10.0 g-dry-wt

LCSD: 10.0 g-dry-wt

Date Analyzed LCS: 08/11/13 14:25

Final Extract Volume LCS: 1.0 mL

LCSD: 08/11/13 14:47

LCSD: 1.0 mL

Instrument/Analyst LCS: FID9/JLW

Dilution Factor LCS: 1.00

LCSD: FID9/JLW

LCSD: 1.00

Range	LCS	Spike Added-LCS	LCS Recovery	LCSD	Spike Added-LCSD	LCSD Recovery	RPD
Diesel	129	150	86.0%	121	150	80.7%	6.4%

**TPHD Surrogate Recovery**

	LCS	LCSD
o-Terphenyl	85.3%	81.0%

Results reported in mg/kg

RPD calculated using sample concentrations per SW846.

**TOTAL DIESEL RANGE HYDROCARBONS-EXTRACTION REPORT**

Matrix: Soil  
Date Received: 08/09/13

ARI Job: XA43  
Project: Kaiser IA  
118033.100.104

ARI ID	Client ID	Client Amt	Final Vol	Basis	Prep Date
13-16579-081013MB1	Method Blank	10.0 g	1.00 mL	-	08/10/13
13-16579-081013LCS1	Lab Control	10.0 g	1.00 mL	-	08/10/13
13-16579-081013LCSD1	Lab Control Dup	10.0 g	1.00 mL	-	08/10/13
13-16579-XA43A	RMLF-3-20130809	6.32 g	1.00 mL	D	08/10/13
13-16580-XA43B	RMLF-4-20130809	7.04 g	1.00 mL	D	08/10/13

Basis: D=Dry Weight W=As Received

XA43: 0000 a(x)

**ORGANICS ANALYSIS DATA SHEET**

**PNA's by SW8270D GC/MS**

Page 1 of 1

**Sample ID: RMLF-3-20130809  
SAMPLE**

Lab Sample ID: XA43A

LIMS ID: 13-16579

Matrix: Soil

Data Release Authorized: *AB*

Reported: 08/13/13

QC Report No: XA43-Landau Associates, Inc.

Project: Kaiser IA

118033.100.104

Date Sampled: 08/09/13

Date Received: 08/09/13

Date Extracted: 08/10/13

Date Analyzed: 08/12/13 16:39

Instrument/Analyst: NT6/JZ

GPC Cleanup: No

Alumina: No

Silica Gel: No

Sample Amount: 7.57 g-dry-wt

Final Extract Volume: 0.5 mL

Dilution Factor: 1.00

Percent Moisture: 37.1%

CAS Number	Analyte	RL	Result
56-55-3	Benzo(a)anthracene	66	< 66 U
218-01-9	Chrysene	66	< 66 U
50-32-8	Benzo(a)pyrene	66	< 66 U
193-39-5	Indeno(1,2,3-cd)pyrene	66	< 66 U
53-70-3	Dibenz(a,h)anthracene	66	< 66 U
TOTBFA	Total Benzofluoranthenes	66	< 66 U

Reported in µg/kg (ppb)

**Semivolatile Surrogate Recovery**

d14-p-Terphenyl	56.4%
2-Fluorobiphenyl	60.4%

**ORGANICS ANALYSIS DATA SHEET**

**PNA's by SW8270D GC/MS**

Page 1 of 1

**Sample ID: RMLF-4-20130809**

**SAMPLE**

Lab Sample ID: XA43B

LIMS ID: 13-16580

Matrix: Soil

Data Release Authorized: *AB*

Reported: 08/13/13

QC Report No: XA43-Landau Associates, Inc.

Project: Kaiser IA

118033.100.104

Date Sampled: 08/09/13

Date Received: 08/09/13

Date Extracted: 08/10/13

Date Analyzed: 08/12/13 17:13

Instrument/Analyst: NT6/JZ

GPC Cleanup: No

Alumina: No

Silica Gel: No

Sample Amount: 7.74 g-dry-wt

Final Extract Volume: 0.5 mL

Dilution Factor: 1.00

Percent Moisture: 30.0%

CAS Number	Analyte	RL	Result
56-55-3	Benzo(a)anthracene	65	< 65 U
218-01-9	Chrysene	65	< 65 U
50-32-8	Benzo(a)pyrene	65	< 65 U
193-39-5	Indeno(1,2,3-cd)pyrene	65	< 65 U
53-70-3	Dibenz(a,h)anthracene	65	< 65 U
TOTBFA	Total Benzofluoranthenes	65	< 65 U

Reported in µg/kg (ppb)

**Semivolatile Surrogate Recovery**

d14-p-Terphenyl	71.2%
2-Fluorobiphenyl	71.2%



**ORGANICS ANALYSIS DATA SHEET**

**PNA's by SW8270D GC/MS**

Page 1 of 1

**Sample ID: MB-081013**

**METHOD BLANK**

Lab Sample ID: MB-081013

LIMS ID: 13-16579

Matrix: Soil

Data Release Authorized: 

Reported: 08/13/13

QC Report No: XA43-Landau Associates, Inc.

Project: Kaiser IA

118033.100.104

Date Sampled: NA

Date Received: NA

Date Extracted: 08/10/13

Date Analyzed: 08/12/13 14:57

Instrument/Analyst: NT6/JZ

GPC Cleanup: No

Alumina: No

Silica Gel: No

Sample Amount: 7.50 g-dry-wt

Final Extract Volume: 0.5 mL

Dilution Factor: 1.00

Percent Moisture: NA

CAS Number	Analyte	RL	Result
56-55-3	Benzo(a)anthracene	67	< 67 U
218-01-9	Chrysene	67	< 67 U
50-32-8	Benzo(a)pyrene	67	< 67 U
193-39-5	Indeno(1,2,3-cd)pyrene	67	< 67 U
53-70-3	Dibenz(a,h)anthracene	67	< 67 U
TOTBFA	Total Benzofluoranthenes	67	< 67 U

Reported in µg/kg (ppb)

**Semivolatile Surrogate Recovery**

d14-p-Terphenyl	82.8%
2-Fluorobiphenyl	66.0%

SW8270 PNA SURROGATE RECOVERY SUMMARY



Matrix: Soil

QC Report No: XA43-Landau Associates, Inc.  
Project: Kaiser IA  
118033.100.104

<u>Client ID</u>	<u>TER</u>	<u>FBP</u>	<u>TOT OUT</u>
MB-081013	82.8%	66.0%	0
LCS-081013	88.0%	67.2%	0
LCSD-081013	79.2%	69.6%	0
RMLF-3-20130809	56.4%	60.4%	0
RMLF-4-20130809	71.2%	71.2%	0

**LCS/MB LIMITS      QC LIMITS**

(TER) = d14-p-Terphenyl                      (30-160)                      (30-160)  
(FBP) = 2-Fluorobiphenyl                      (30-160)                      (30-160)

Prep Method: SW3546  
Log Number Range: 13-16579 to 13-16580

**ORGANICS ANALYSIS DATA SHEET**

**PNA's by SW8270D GC/MS**

Page 1 of 1

**Sample ID: LCS-081013  
LCS/LCSD**

Lab Sample ID: LCS-081013  
LIMS ID: 13-16579  
Matrix: Soil  
Data Release Authorized: *[Signature]*  
Reported: 08/13/13

QC Report No: XA43-Landau Associates, Inc.  
Project: Kaiser IA  
118033.100.104  
Date Sampled: NA  
Date Received: 08/09/13

Date Extracted LCS/LCSD: 08/10/13

Sample Amount LCS: 7.50 g-dry-wt  
LCSD: 7.50 g-dry-wt

Date Analyzed LCS: 08/12/13 15:31  
LCSD: 08/12/13 16:05

Final Extract Volume LCS: 0.50 mL  
LCSD: 0.50 mL

Instrument/Analyst LCS: NT6/JZ  
LCSD: NT6/JZ

Dilution Factor LCS: 1.00  
LCSD: 1.00

GPC Cleanup: No  
Silica Gel Cleanup: No

Alumina Cleanup: No

Analyte	Spike		LCS		Spike		LCSD		RPD
	LCS	Added-LCS	Recovery	LCS	Added-LCSD	Recovery	LCSD		
Benzo(a)anthracene	1410	1670	84.4%	1340	1670	80.2%	5.1%		
Chrysene	1470	1670	88.0%	1410	1670	84.4%	4.2%		
Benzo(a)pyrene	1390	1670	83.2%	1360	1670	81.4%	2.2%		
Indeno(1,2,3-cd)pyrene	1510	1670	90.4%	1480	1670	88.6%	2.0%		
Dibenz(a,h)anthracene	1550	1670	92.8%	1520	1670	91.0%	2.0%		
Total Benzofluoranthenes	2950	3330	88.6%	2910	3330	87.4%	1.4%		

**Semivolatile Surrogate Recovery**

	LCS	LCSD
d14-p-Terphenyl	88.0%	79.2%
2-Fluorobiphenyl	67.2%	69.6%

Results reported in µg/kg  
RPD calculated using sample concentrations per SW846.



**Analytical Resources, Incorporated**  
Analytical Chemists and Consultants

August 16, 2013

Jessica Stone  
Landau Associates, Inc.  
950 Pacific Ave # 515  
Tacoma, WA 98402

**RE: Project: Kaiser IA**  
**ARI Job No: XA80**

Dear Jessica:

Please find enclosed the original Chain-of-Custody (COC) record, sample receipt documentation, and the analytical results for the samples from the projects referenced above. Analytical Resources, Inc. (ARI) accepted three soil samples on August 13, 2013 in good condition. For further details regarding sample receipt, please refer to the enclosed Cooler Receipt Form

The samples were analyzed for cPAHs and NWTPH-Dx, as requested on the COC.

No analytical complications were noted.

An electronic copy of this report and all associated raw data will remain on file with ARI. If you have any questions or require additional information, please feel free to contact me at your convenience.

Sincerely,  
ANALYTICAL RESOURCES, INC.

A handwritten signature in black ink, appearing to read "Kelly Bottem".

Kelly Bottem  
Client Services Manager  
206/695-6211  
kellyb@arilabs.com

Enclosures

*1 OF 29*





# Chain-of-Custody Record

Date 8/13/13  
Page 1 of 1

Project Name Kaiser DA Project No. 118033.100.104  
 Project Location/Event Kaiser, POT  
 Sampler's Name Don Malkemus  
 Project Contact DAVE PISCHER  
 Send Results To Sierra Mott, Anne Halverson, Bill Evans, Dave Pischer

Sample I.D.	Date	Time	Matrix	No. of Containers	Observations/Comments
RMLF-5-20130812	8/12/13	1240	soil	1	X Allow water samples to settle, collect aliquot from clear portion X NWTPH-Dx - run acid wash/silica gel cleanup run samples standardized to _____ product Analyze for EPH if no specific product identified VOC/BTEX/VPH (soil): non-preserved _____ preserved w/methanol _____ preserved w/sodium bisulfate _____ Freeze upon receipt _____ Dissolved metal water samples field filtered _____ Other _____
RMLF-6-20130813	8/13/13	0950	soil	1	
RMLF-7-20130813	8/13/13	1032	soil	1	
Testing Parameters Turnaround Time <input type="checkbox"/> Standard <input type="checkbox"/> Accelerated <u>1-2 Day TAT</u>					

Special Shipment/Handling or Storage Requirements On ice Method of Shipment Courier

Received by	Relinquished by
Signature <u>[Signature]</u> Printed Name <u>Rich Wilson</u> Company <u>APL</u> Date <u>8/17/13</u> Time <u>1516</u>	Signature _____ Printed Name _____ Company _____ Date _____ Time _____
Signature <u>[Signature]</u> Printed Name <u>Sierra Mott</u> Company <u>Landrum Associates</u> Date <u>8/13/13</u> Time <u>1514</u>	Signature _____ Printed Name _____ Company _____ Date _____ Time _____



# Cooler Receipt Form

ARI Client Landau

Project Name: Kaiser IA

COC No(s) \_\_\_\_\_ (NA)

Delivered by Fed-Ex UPS (Courier) Hand Delivered Other: \_\_\_\_\_

Assigned ARI Job No: XAS0

Tracking No: \_\_\_\_\_ (NA)

**Preliminary Examination Phase:**

Were intact, properly signed and dated custody seals attached to the outside of to cooler? YES (NO)  
 Were custody papers included with the cooler? YES NO  
 Were custody papers properly filled out (ink, signed, etc.) YES NO

Temperature of Cooler(s) (°C) (recommended 2 0-6 0 °C for chemistry) 8.1

If cooler temperature is out of compliance fill out form 00070F Temp Gun ID# 122412224

Cooler Accepted by: \_\_\_\_\_ Date: 8/13/13 Time: 1516

**Complete custody forms and attach all shipping documents**

**Log-In Phase:**

Was a temperature blank included in the cooler? YES (NO)  
 What kind of packing material was used? Bubble Wrap Wet Ice Gel Packs Baggies Foam Block Paper Other: \_\_\_\_\_  
 Was sufficient ice used (if appropriate)? NA YES NO  
 Were all bottles sealed in individual plastic bags? YES (NO)  
 Did all bottles arrive in good condition (unbroken)? YES NO  
 Were all bottle labels complete and legible? YES NO  
 Did the number of containers listed on COC match with the number of containers received? YES NO  
 Did all bottle labels and tags agree with custody papers? YES NO  
 Were all bottles used correct for the requested analyses? YES NO  
 Do any of the analyses (bottles) require preservation? (attach preservation sheet, excluding VOCs) (NA) YES NO  
 Were all VOC vials free of air bubbles? (NA) YES NO  
 Was sufficient amount of sample sent in each bottle? YES NO  
 Date VOC Trip Blank was made at ARI. (NA)  
 Was Sample Split by ARI: (NA) YES Date/Time \_\_\_\_\_ Equipment \_\_\_\_\_ Split by: \_\_\_\_\_

Samples Logged by: BS Date: 8-14-13 Time: 700

**\*\* Notify Project Manager of discrepancies or concerns \*\***

Sample ID on Bottle	Sample ID on COC	Sample ID on Bottle	Sample ID on COC

**Additional Notes, Discrepancies, & Resolutions:**

By \_\_\_\_\_ Date \_\_\_\_\_

			Small → "sm"
			Peabubbles → "pb"
			Large → "lg"
			Headspace → "hs"



# Cooler Temperature Compliance Form

Cooler#: 1 Temperature(°C): 8

Sample ID	Bottle Count	Bottle Type
Samples received above 6°C		

Cooler#: \_\_\_\_\_ Temperature(°C): \_\_\_\_\_

Sample ID	Bottle Count	Bottle Type

Cooler#: \_\_\_\_\_ Temperature(°C): \_\_\_\_\_

Sample ID	Bottle Count	Bottle Type

Cooler#: \_\_\_\_\_ Temperature(°C): \_\_\_\_\_

Sample ID	Bottle Count	Bottle Type

Completed by: TS Date: 8-14-13 Time: 7:01

# Sample ID Cross Reference Report



ARI Job No: XA80  
Client: Landau Associates, Inc.  
Project Event: 118033.100.104  
Project Name: Kaiser IA

Sample ID	ARI Lab ID	ARI LIMS ID	Matrix	Sample Date/Time	VTSR
1. RMLF-5-20130812	XA80A	13-16826	Soil	08/12/13 12:40	08/13/13 15:16
2. RMLF-6-20130812	XA80B	13-16827	Soil	08/13/13 08:50	08/13/13 15:16
3. RMLF-7-20130812	XA80C	13-16828	Soil	08/13/13 10:32	08/13/13 15:16





## Data Reporting Qualifiers

Effective 2/14/2011

### Inorganic Data

- U Indicates that the target analyte was not detected at the reported concentration
- \* Duplicate RPD is not within established control limits
- B Reported value is less than the CRDL but  $\geq$  the Reporting Limit
- N Matrix Spike recovery not within established control limits
- NA Not Applicable, analyte not spiked
- H The natural concentration of the spiked element is so much greater than the concentration spiked that an accurate determination of spike recovery is not possible
- L Analyte concentration is  $\leq 5$  times the Reporting Limit and the replicate control limit defaults to  $\pm 1$  RL instead of the normal 20% RPD

### Organic Data

- U Indicates that the target analyte was not detected at the reported concentration
- \* Flagged value is not within established control limits
- B Analyte detected in an associated Method Blank at a concentration greater than one-half of ARI's Reporting Limit or 5% of the regulatory limit or 5% of the analyte concentration in the sample.
- J Estimated concentration when the value is less than ARI's established reporting limits
- D The spiked compound was not detected due to sample extract dilution
- E Estimated concentration calculated for an analyte response above the valid instrument calibration range. A dilution is required to obtain an accurate quantification of the analyte.
- Q Indicates a detected analyte with an initial or continuing calibration that does not meet established acceptance criteria ( $< 20\%$  RSD,  $< 20\%$  Drift or minimum RRF).



- S Indicates an analyte response that has saturated the detector. The calculated concentration is not valid; a dilution is required to obtain valid quantification of the analyte
- NA The flagged analyte was not analyzed for
- NR Spiked compound recovery is not reported due to chromatographic interference
- NS The flagged analyte was not spiked into the sample
- M Estimated value for an analyte detected and confirmed by an analyst but with low spectral match parameters. This flag is used only for GC-MS analyses
- M2 The sample contains PCB congeners that do not match any standard Aroclor pattern. The PCBs are identified and quantified as the Aroclor whose pattern most closely matches that of the sample. The reported value is an estimate.
- N The analysis indicates the presence of an analyte for which there is presumptive evidence to make a "tentative identification"
- Y The analyte is not detected at or above the reported concentration. The reporting limit is raised due to chromatographic interference. The Y flag is equivalent to the U flag with a raised reporting limit.
- EMPC Estimated Maximum Possible Concentration (EMPC) defined in EPA Statement of Work DLM02.2 as a value "calculated for 2,3,7,8-substituted isomers for which the quantitation and /or confirmation ion(s) has signal to noise in excess of 2.5, but does not meet identification criteria" **(Dioxin/Furan analysis only)**
- C The analyte was positively identified on only one of two chromatographic columns. Chromatographic interference prevented a positive identification on the second column
- P The analyte was detected on both chromatographic columns but the quantified values differ by  $\geq 40\%$  RPD with no obvious chromatographic interference
- X Analyte signal includes interference from polychlorinated diphenyl ethers. **(Dioxin/Furan analysis only)**
- Z Analyte signal includes interference from the sample matrix or perfluorokerosene ions. **(Dioxin/Furan analysis only)**




## Geotechnical Data

- A The total of all fines fractions. This flag is used to report total fines when only sieve analysis is requested and balances total grain size with sample weight.
- F Samples were frozen prior to particle size determination
- SM Sample matrix was not appropriate for the requested analysis. This normally refers to samples contaminated with an organic product that interferes with the sieving process and/or moisture content, porosity and saturation calculations
- SS Sample did not contain the proportion of "fines" required to perform the pipette portion of the grain size analysis
- W Weight of sample in some pipette aliquots was below the level required for accurate weighting

**ORGANICS ANALYSIS DATA SHEET  
TOTAL DIESEL RANGE HYDROCARBONS**

NWTPHD by GC/FID-Silica and Acid Cleaned  
Extraction Method: SW3546  
Page 1 of 1

QC Report No: XA80-Landau Associates, Inc.  
Project: Kaiser IA  
118033.100.104

Matrix: Soil  
Data Release Authorized:   
Reported: 08/15/13

ARI ID	Sample ID	Extraction Date	Analysis Date	EFV DF	Range/Surrogate	RL	Result
MB-081413 13-16826	Method Blank HC ID: ---	08/14/13	08/15/13 FID9	1.00 1.0	Diesel Range Motor Oil Range o-Terphenyl	5.0 10	< 5.0 U < 10 U 86.6%
XA80A 13-16826	RMLF-5-20130813 HC ID: <b>DIESEL</b>	08/14/13	08/15/13 FID9	1.00 1.0	<b>Diesel Range</b> Motor Oil Range o-Terphenyl	<b>7.4</b> 15	<b>8.9</b> < 15 U 72.1%
XA80B 13-16827	RMLF-6-20130813 HC ID: <b>DIESEL</b>	08/14/13	08/15/13 FID9	1.00 1.0	<b>Diesel Range</b> Motor Oil Range o-Terphenyl	<b>7.7</b> 16	<b>15</b> < 16 U 69.0%
XA80C 13-16828	RMLF-7-20130813 HC ID: <b>DIESEL/MOTOR OIL</b>	08/14/13	08/15/13 FID9	1.00 1.0	<b>Diesel Range</b> <b>Motor Oil Range</b> o-Terphenyl	<b>7.9</b> <b>16</b>	<b>14</b> <b>20</b> 64.0%

Reported in mg/kg (ppm)

EFV-Effective Final Volume in mL.  
DL-Dilution of extract prior to analysis.  
RL-Reporting limit.

Diesel range quantitation on total peaks in the range from C12 to C24.  
Motor Oil range quantitation on total peaks in the range from C24 to C38.  
HC ID: DRO/RRO indicate results of organics or additional hydrocarbons in ranges are not identifiable.





**TOTAL DIESEL RANGE HYDROCARBONS-EXTRACTION REPORT**

Matrix: Soil  
Date Received: 08/13/13

ARI Job: XA80  
Project: Kaiser IA  
118033.100.104

ARI ID	Client ID	Client Amt	Final Vol	Basis	Prep Date
13-16826-081413MB1	Method Blank	10.0 g	1.00 mL	-	08/14/13
13-16826-081413LCS1	Lab Control	10.0 g	1.00 mL	-	08/14/13
13-16826-081413LCSD1	Lab Control Dup	10.0 g	1.00 mL	-	08/14/13
13-16826-XA80A	RMLF-5-20130813	6.71 g	1.00 mL	D	08/14/13
13-16827-XA80B	RMLF-6-20130813	6.46 g	1.00 mL	D	08/14/13
13-16828-XA80C	RMLF-7-20130813	6.33 g	1.00 mL	D	08/14/13

**CLEANED TPHD SURROGATE RECOVERY SUMMARY**

Matrix: Soil

QC Report No: XA80-Landau Associates, Inc.  
Project: Kaiser IA  
118033.100.104

<u>Client ID</u>	<u>OTER</u>	<u>TOT OUT</u>
MB-081413	86.6%	0
LCS-081413	84.1%	0
LCSD-081413	85.4%	0
RMLF-5-20130813	72.1%	0
RMLF-6-20130813	69.0%	0
RMLF-7-20130813	64.0%	0

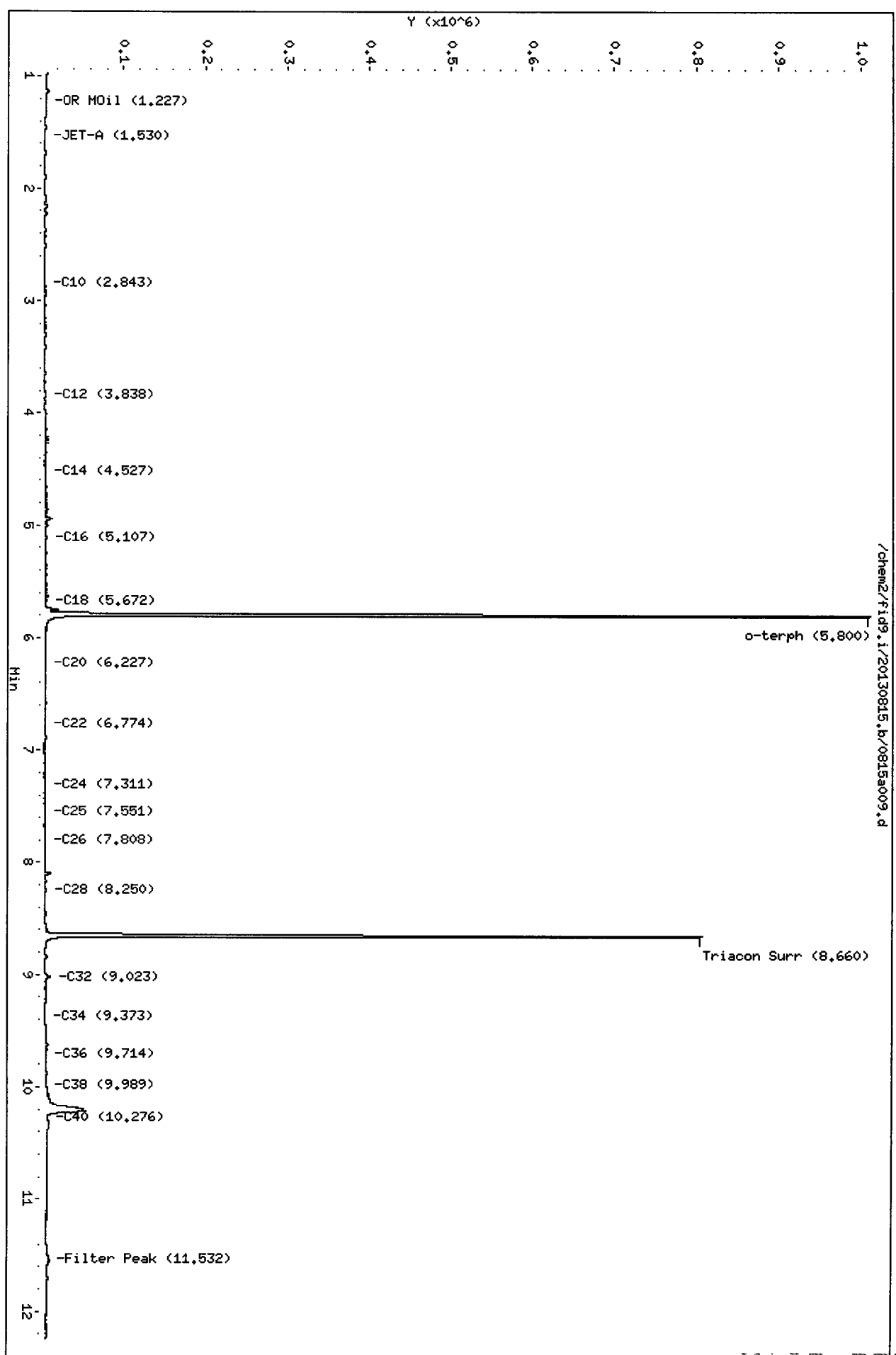
**LCS/MB LIMITS      QC LIMITS**

(OTER) = o-Terphenyl

(50-150)

(50-150)

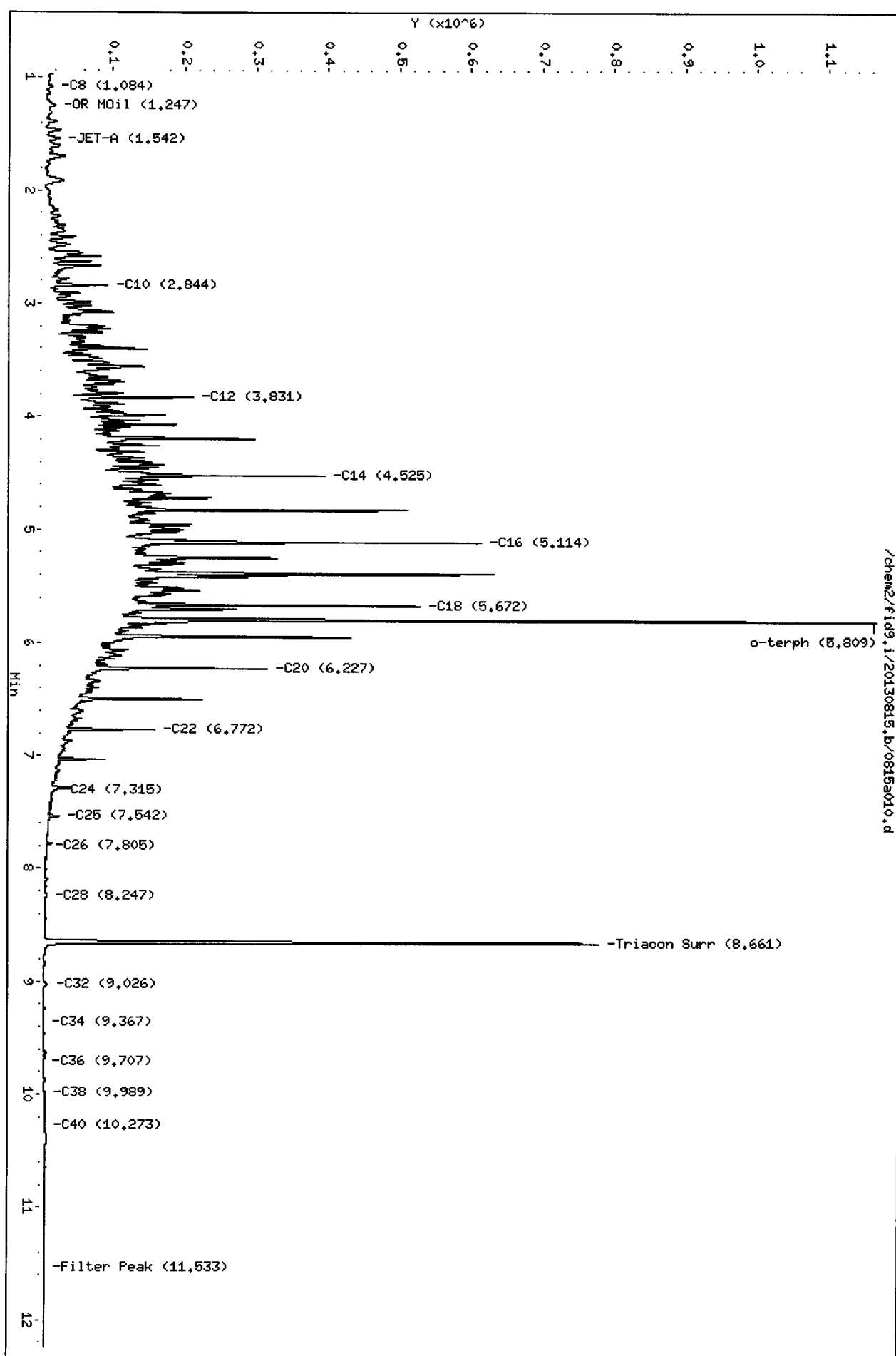
Prep Method: SW3546  
Log Number Range: 13-16826 to 13-16828



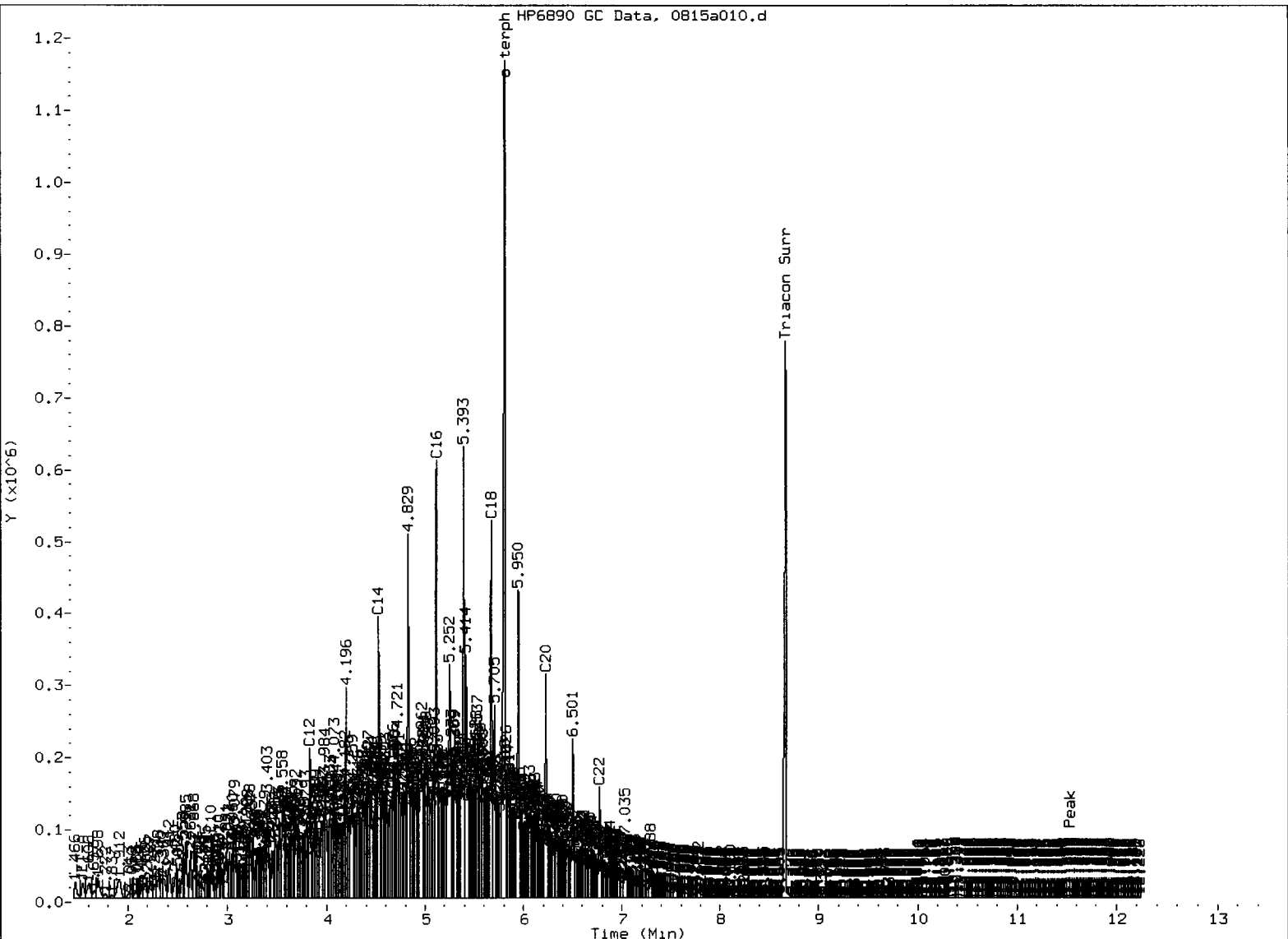
10-1000-0000



*Ju*  
*8/15/13*



HP6890 GC Data, 0815a010.d



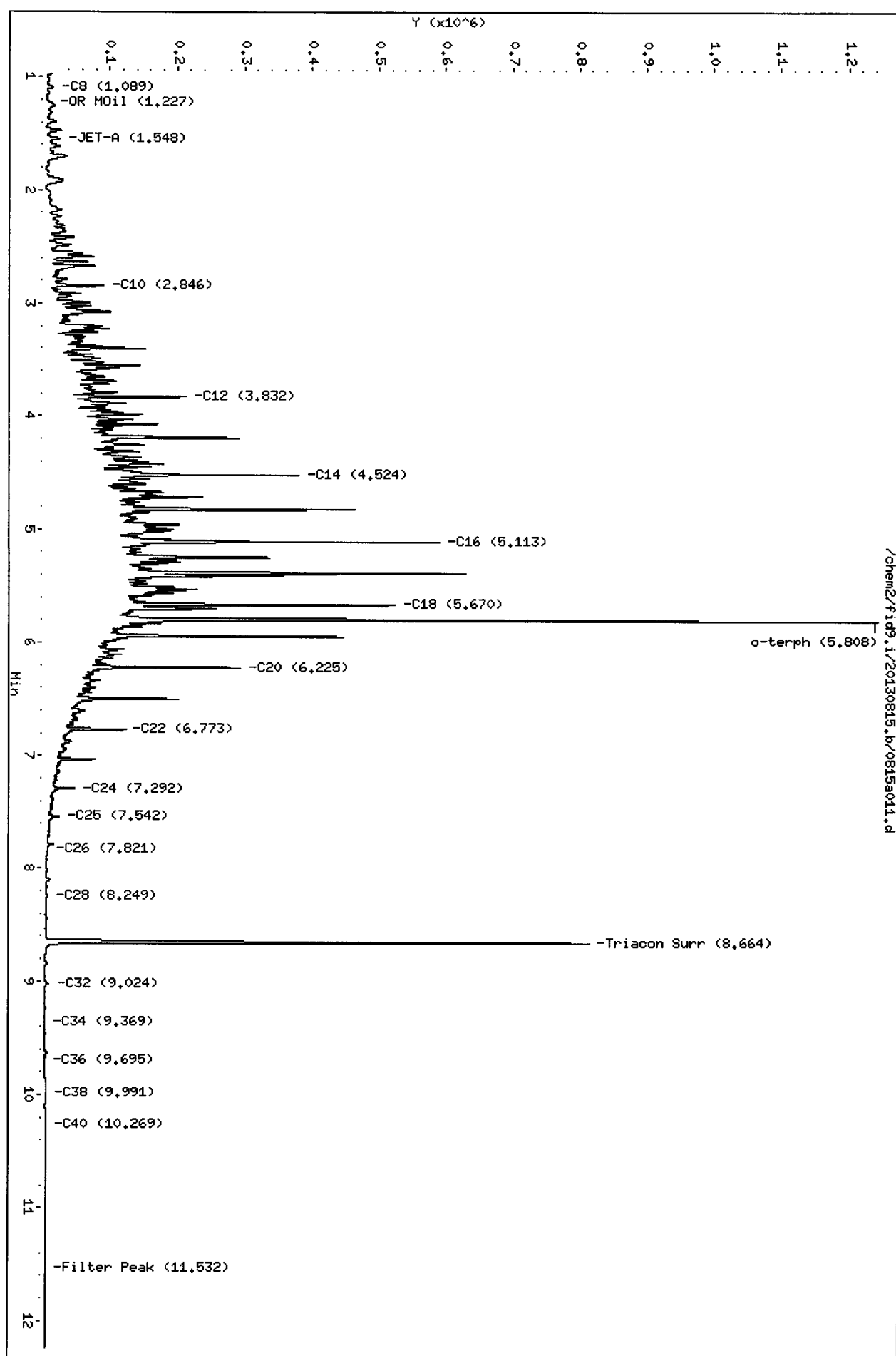
MANUAL INTEGRATION

1. Baseline correction
2. Poor chromatography
3. Peak not found
4. Totals calculation
- ⑤ Surrogate Skimmed

Analyst:     ju    

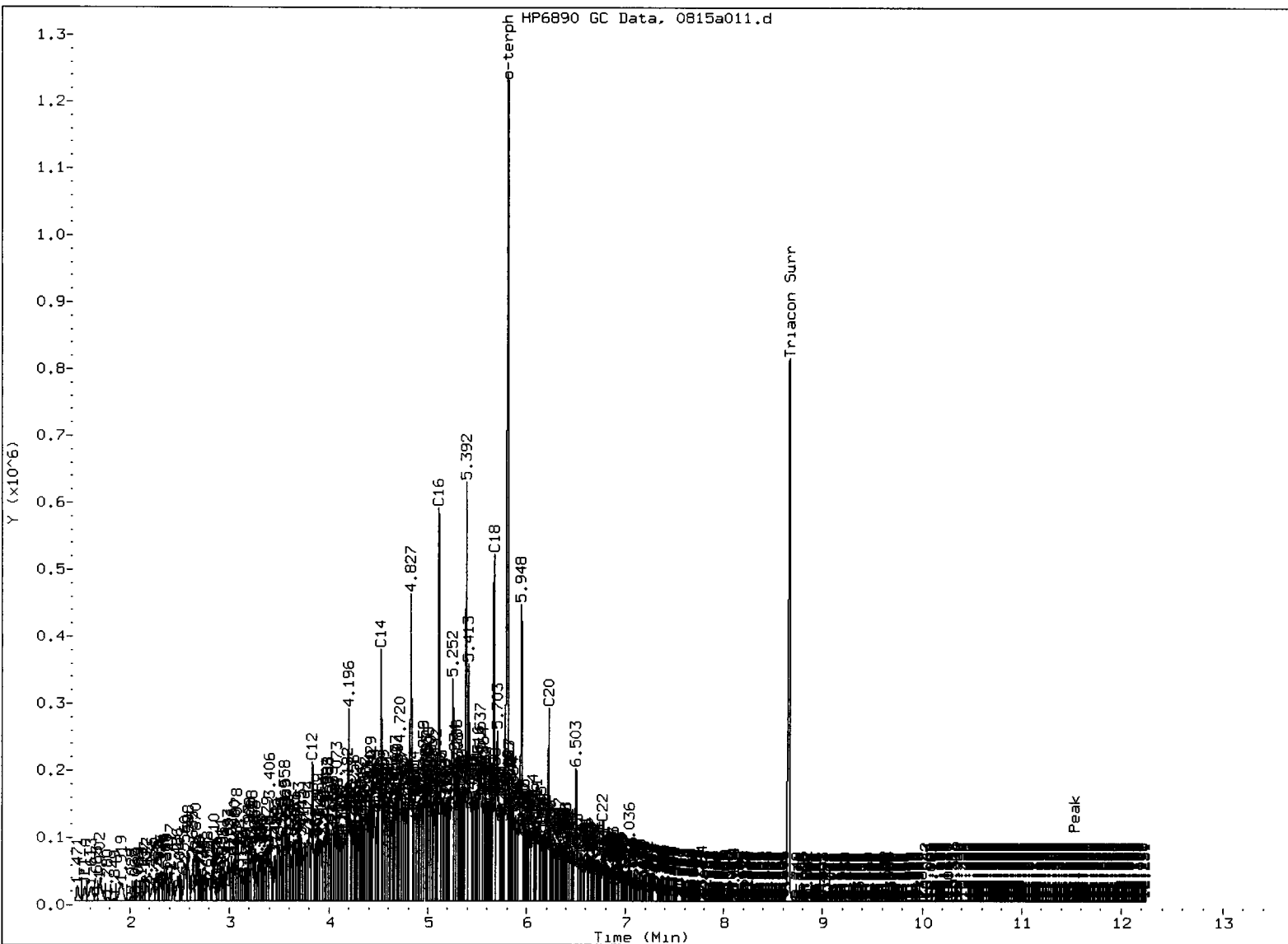
Date:     3/15/13

TO  
sh/s



01999 . 000X

HP6890 GC Data. 0815a011.d



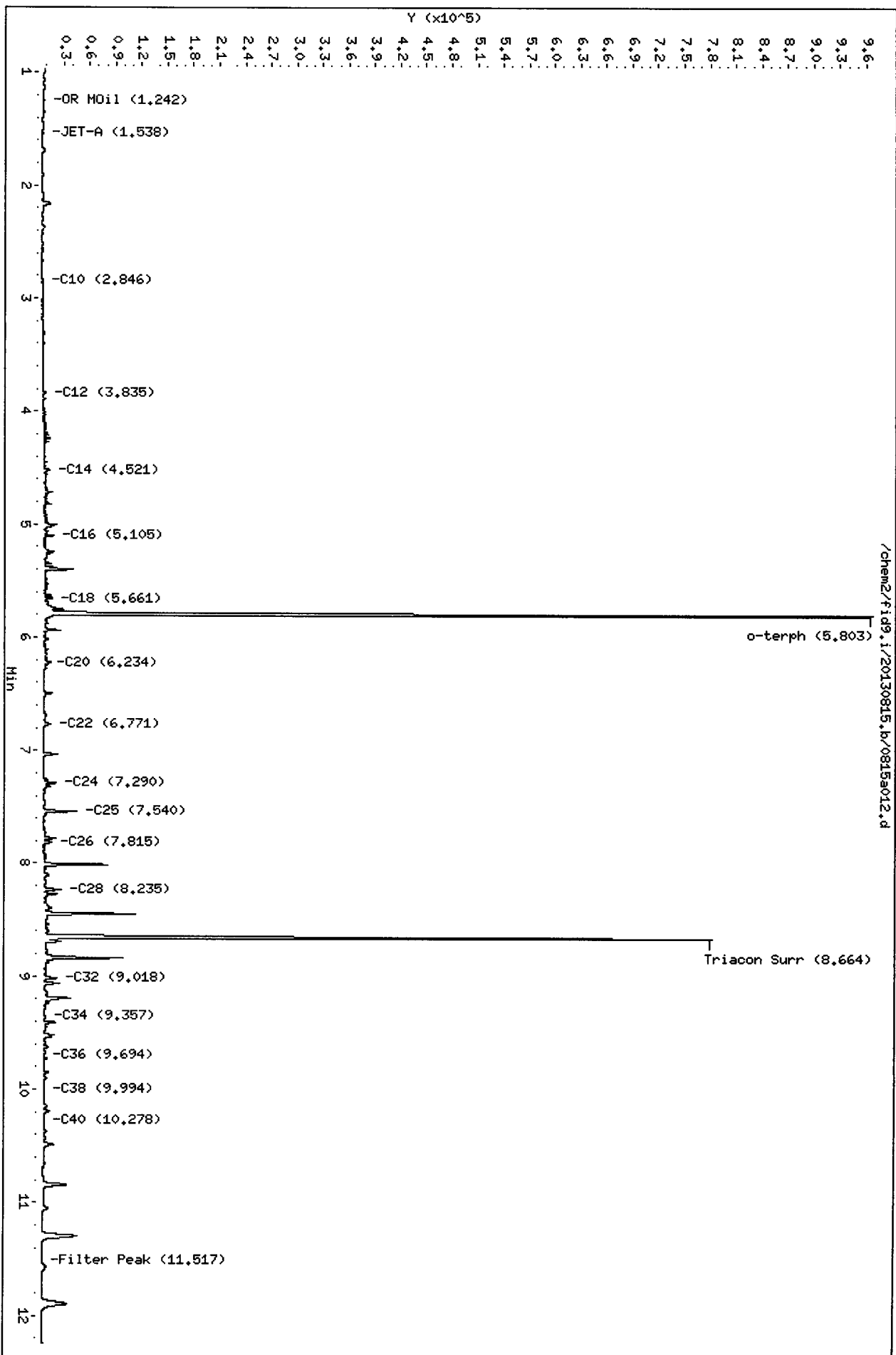
MANUAL INTEGRATION

1. Baseline correction
2. Poor chromatography
3. Peak not found
4. Totals calculation
5. Surrogate Skipped

Analyst:     ju    

Date:     3/15/10

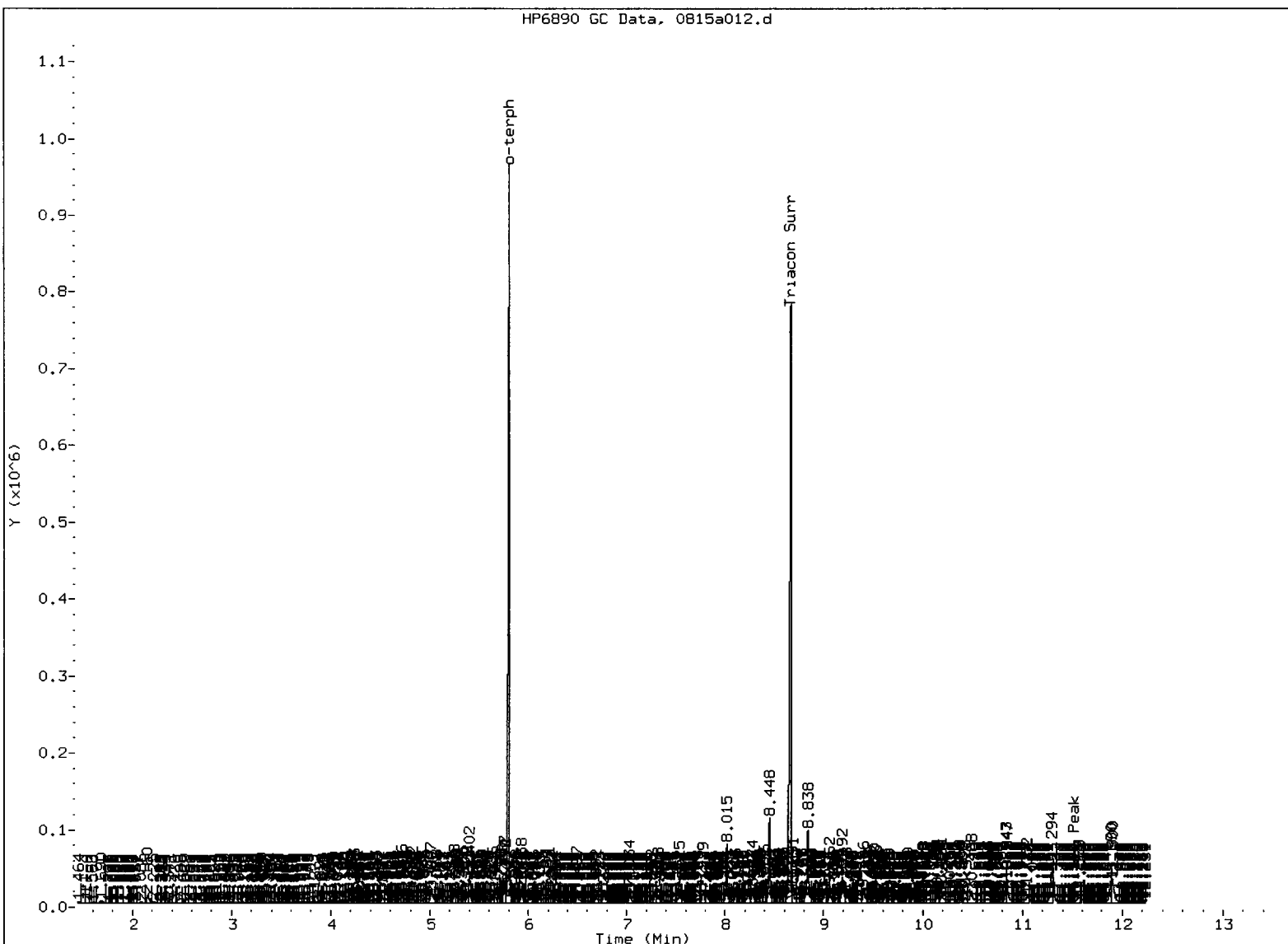
10  
8/15/13



01200 . 0044



HP6890 GC Data, 0815a012.d



MANUAL INTEGRATION

- 1. Baseline correction
- 2. Poor chromatography
- 3. Peak not found
- 4. Totals calculation
- ⑤. Surrogate Skimmed

Analyst:   JW  

Date:   5/15/13

Data File: /chem2/fid9.i/20130815.b/0815a013.d

Date: 15-AUG-2013 13:18

Client ID: RMLF-6-20130813

Sample Info: X480B

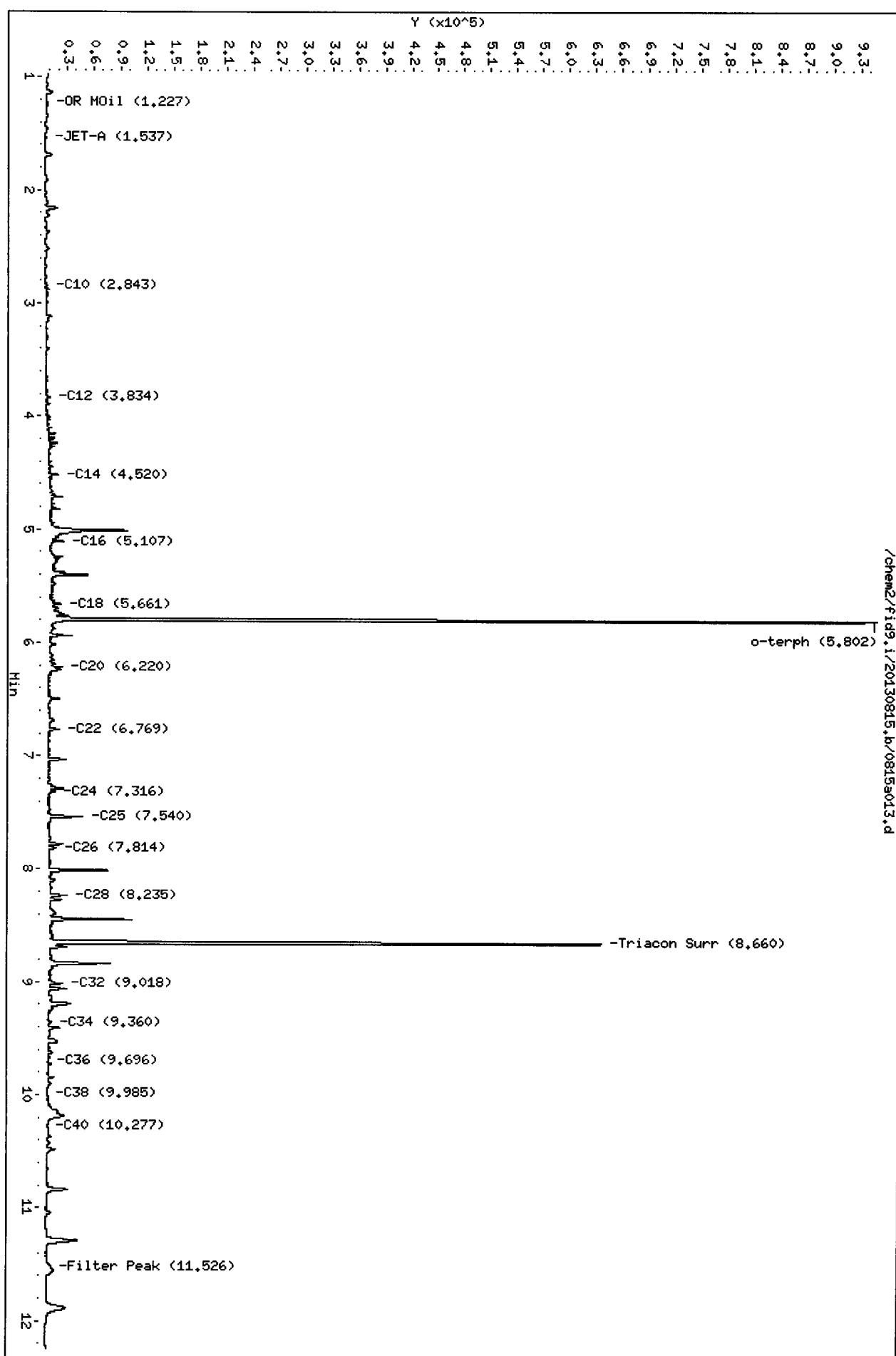
Column phase: RTX-1

Instrument: fid9.i

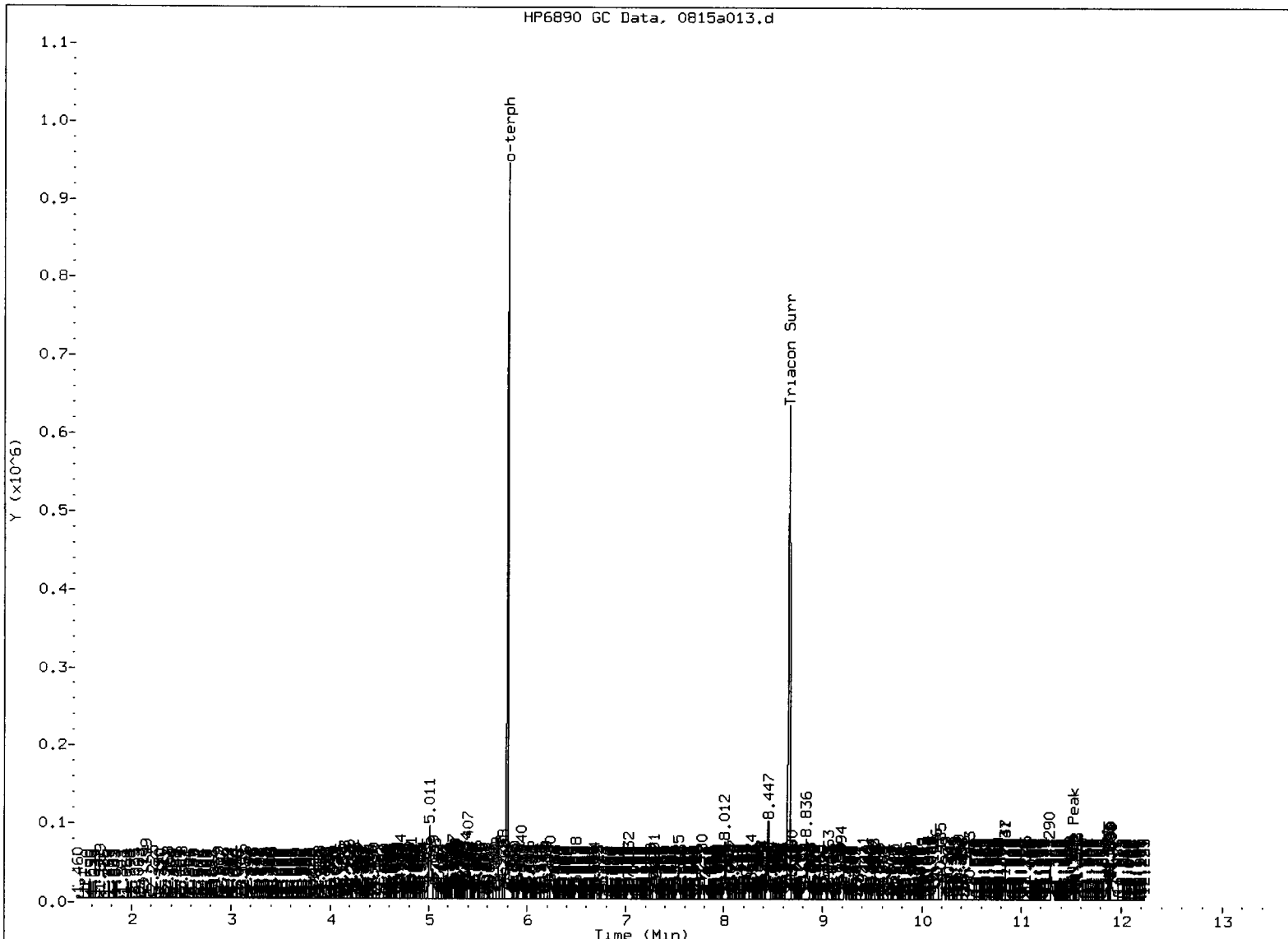
Operator: JM

Column diameter: 0.25

50  
8/15/13



02002 0014

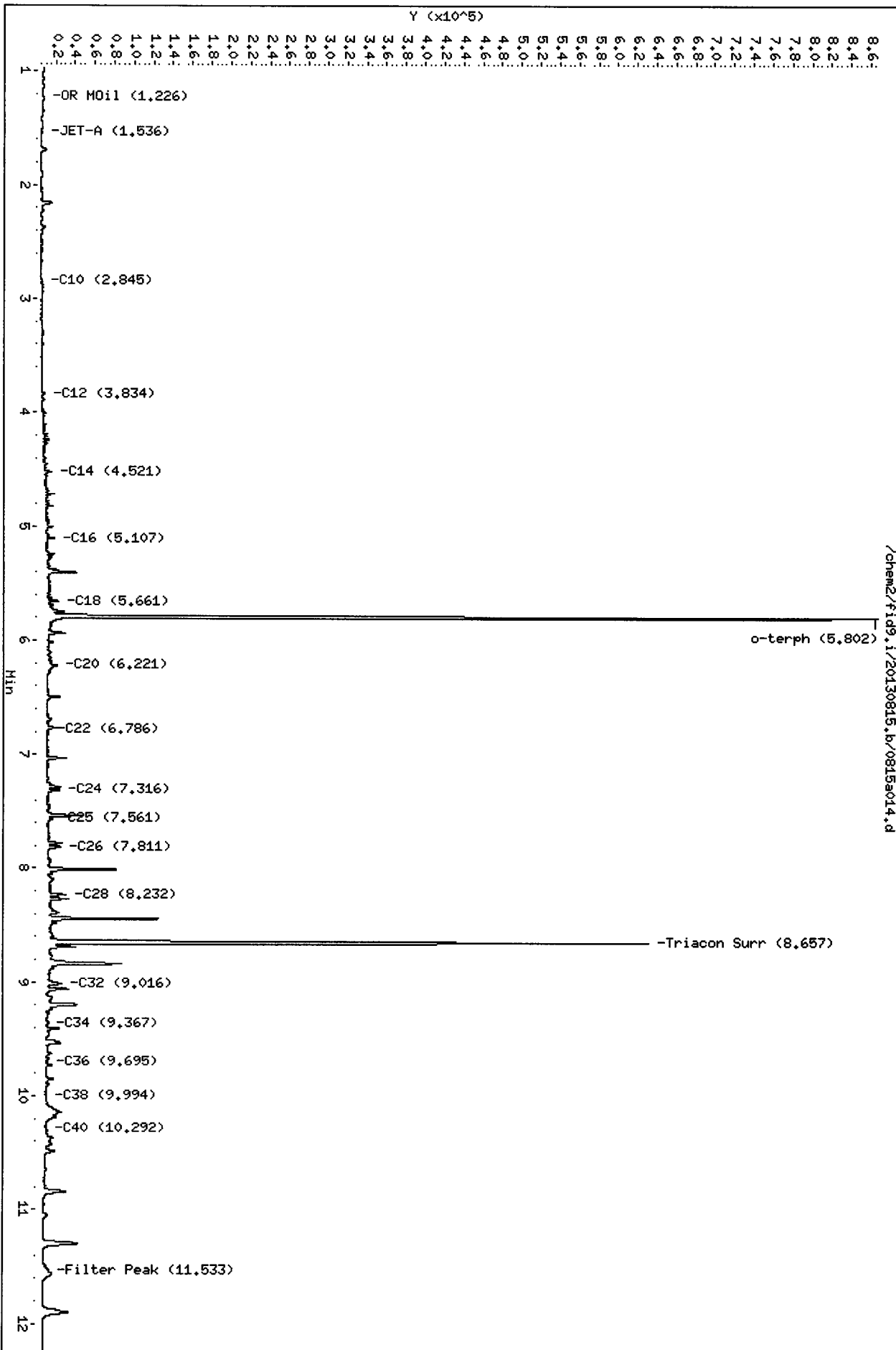


MANUAL INTEGRATION

- 1. Baseline correction
- 2. Poor chromatography
- 3. Peak not found
- 4. Totals calculation
- 5. Surrogate Skipped

Analyst: JW

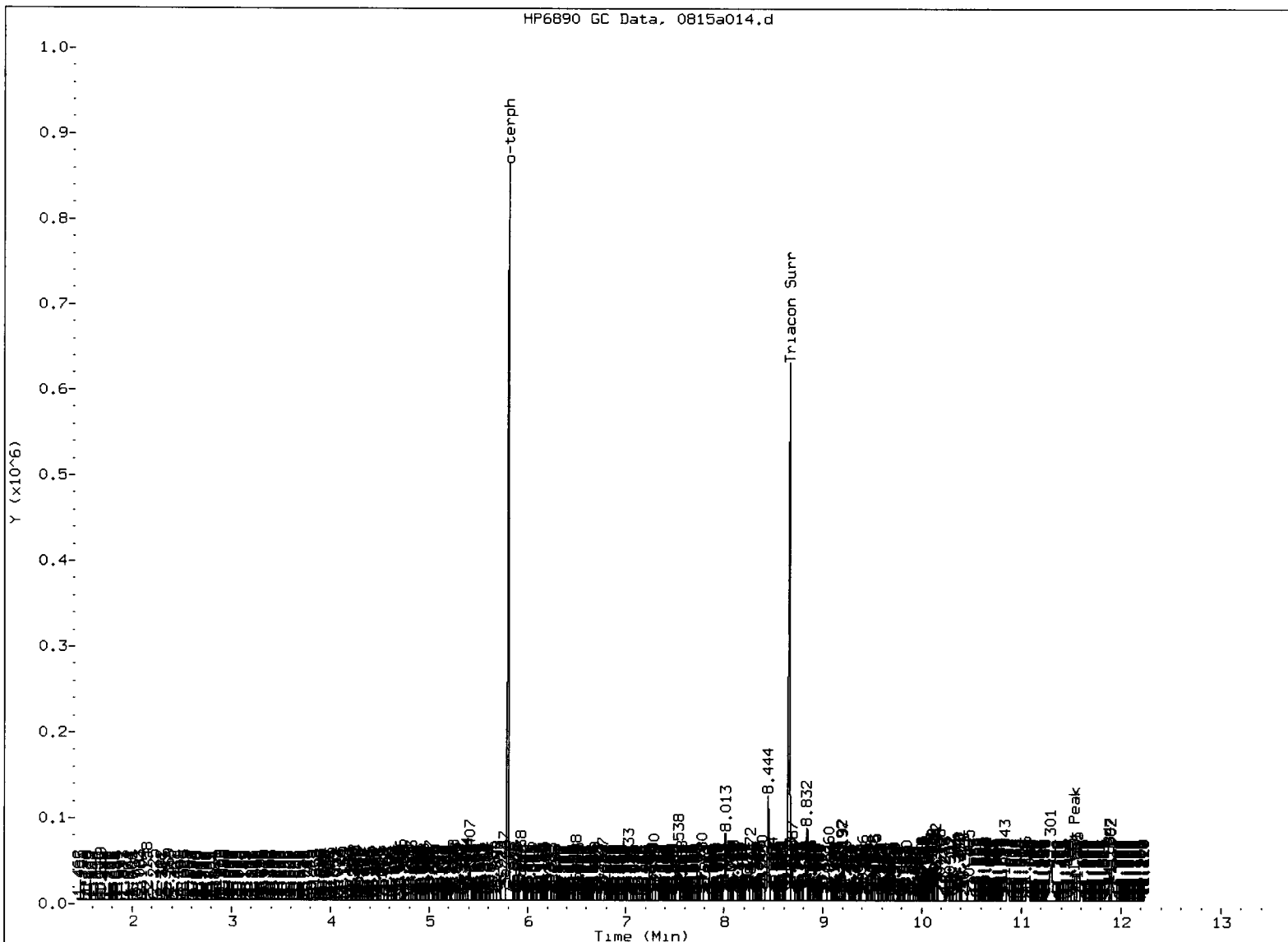
Date: 08/15/10



8/15/13

XA890C 08022

HP6890 GC Data, 0815a014.d



MANUAL INTEGRATION

- 1. Baseline correction
- 2. Poor chromatography
- 3. Peak not found
- 4. Totals calculation
- 5. Surrogate Skipped

Analyst:   JW  

Date:   2/15/10



**ORGANICS ANALYSIS DATA SHEET**

**PNAs by SW8270D GC/MS**

Page 1 of 1


**Sample ID: RMLF-5-20130813**

**SAMPLE**

Lab Sample ID: XA80A

LIMS ID: 13-16826

Matrix: Soil

Data Release Authorized: 

Reported: 08/16/13

QC Report No: XA80-Landau Associates, Inc.

Project: Kaiser IA

118033.100.104

Date Sampled: 08/12/13

Date Received: 08/13/13

Date Extracted: 08/15/13

Date Analyzed: 08/15/13 21:37

Instrument/Analyst: NT6/JZ

GPC Cleanup: No

Alumina: No

Silica Gel: No

Sample Amount: 8.03 g-dry-wt

Final Extract Volume: 0.5 mL

Dilution Factor: 1.00

Percent Moisture: 33.4%

CAS Number	Analyte	RL	Result
56-55-3	Benzo(a)anthracene	62	< 62 U
<b>218-01-9</b>	<b>Chrysene</b>	<b>62</b>	<b>66</b>
50-32-8	Benzo(a)pyrene	62	< 62 U
193-39-5	Indeno(1,2,3-cd)pyrene	62	< 62 U
53-70-3	Dibenz(a,h)anthracene	62	< 62 U
<b>TOTBFA</b>	<b>Total Benzofluoranthenes</b>	<b>62</b>	<b>75</b>

Reported in µg/kg (ppb)

**Semivolatile Surrogate Recovery**

d14-p-Terphenyl	71.6%
2-Fluorobiphenyl	78.4%

ORGANICS ANALYSIS DATA SHEET

PNA's by SW8270D GC/MS

Page 1 of 1



Sample ID: RMLF-6-20130813  
SAMPLE

Lab Sample ID: XA80B

LIMS ID: 13-16827

Matrix: Soil

Data Release Authorized: *B*

Reported: 08/16/13

QC Report No: XA80-Landau Associates, Inc.

Project: Kaiser IA

118033.100.104

Date Sampled: 08/13/13

Date Received: 08/13/13

Date Extracted: 08/15/13

Date Analyzed: 08/15/13 22:11

Instrument/Analyst: NT6/JZ

GPC Cleanup: No

Alumina: No

Silica Gel: No

Sample Amount: 7.77 g-dry-wt

Final Extract Volume: 0.5 mL

Dilution Factor: 1.00

Percent Moisture: 35.7%

CAS Number	Analyte	RL	Result
56-55-3	Benzo(a)anthracene	64	< 64 U
218-01-9	Chrysene	64	< 64 U
50-32-8	Benzo(a)pyrene	64	< 64 U
193-39-5	Indeno(1,2,3-cd)pyrene	64	< 64 U
53-70-3	Dibenz(a,h)anthracene	64	< 64 U
TOTBFA	Total Benzofluoranthenes	64	< 64 U

Reported in µg/kg (ppb)

**Semivolatile Surrogate Recovery**

d14-p-Terphenyl	58.0%
2-Fluorobiphenyl	62.0%

ORGANICS ANALYSIS DATA SHEET

PNAs by SW8270D GC/MS

Page 1 of 1




Sample ID: RMLF-7-20130813

SAMPLE

Lab Sample ID: XA80C

LIMS ID: 13-16828

Matrix: Soil

Data Release Authorized: 

Reported: 08/16/13

QC Report No: XA80-Landau Associates, Inc.

Project: Kaiser IA

118033.100.104

Date Sampled: 08/13/13

Date Received: 08/13/13

Date Extracted: 08/15/13

Date Analyzed: 08/15/13 22:45

Instrument/Analyst: NT6/JZ

GPC Cleanup: No

Alumina: No

Silica Gel: No

Sample Amount: 7.58 g-dry-wt

Final Extract Volume: 0.5 mL

Dilution Factor: 1.00

Percent Moisture: 37.1%

CAS Number	Analyte	RL	Result
56-55-3	Benzo(a)anthracene	66	< 66 U
<b>218-01-9</b>	<b>Chrysene</b>	<b>66</b>	<b>79</b>
50-32-8	Benzo(a)pyrene	66	< 66 U
193-39-5	Indeno(1,2,3-cd)pyrene	66	< 66 U
53-70-3	Dibenz(a,h)anthracene	66	< 66 U
<b>TOTBFA</b>	<b>Total Benzofluoranthenes</b>	<b>66</b>	<b>76</b>

Reported in µg/kg (ppb)

**Semivolatile Surrogate Recovery**

d14-p-Terphenyl	58.8%
2-Fluorobiphenyl	63.2%

**ORGANICS ANALYSIS DATA SHEET**

**PNAs by SW8270D GC/MS**

Page 1 of 1

**Sample ID: MB-081513**

**METHOD BLANK**

Lab Sample ID: MB-081513

LIMS ID: 13-16826

Matrix: Soil

Data Release Authorized: 

Reported: 08/16/13

QC Report No: XA80-Landau Associates, Inc.

Project: Kaiser IA

118033.100.104

Date Sampled: NA

Date Received: NA

Date Extracted: 08/15/13

Date Analyzed: 08/15/13 19:54

Instrument/Analyst: NT6/JZ

GPC Cleanup: No

Alumina: No

Silica Gel: No

Sample Amount: 7.50 g-dry-wt

Final Extract Volume: 0.5 mL

Dilution Factor: 1.00

Percent Moisture: NA

CAS Number	Analyte	RL	Result
56-55-3	Benzo(a)anthracene	67	< 67 U
218-01-9	Chrysene	67	< 67 U
50-32-8	Benzo(a)pyrene	67	< 67 U
193-39-5	Indeno(1,2,3-cd)pyrene	67	< 67 U
53-70-3	Dibenz(a,h)anthracene	67	< 67 U
TOTBFA	Total Benzofluoranthenes	67	< 67 U

Reported in µg/kg (ppb)

**Semivolatile Surrogate Recovery**

d14-p-Terphenyl	86.4%
2-Fluorobiphenyl	84.8%

**ORGANICS ANALYSIS DATA SHEET**

**PNAs by SW8270D GC/MS**

Page 1 of 1

**Sample ID: LCS-081513**

**LCS/LCSD**

Lab Sample ID: LCS-081513

LIMS ID: 13-16826

Matrix: Soil

Data Release Authorized: *AS*

Reported: 08/16/13

QC Report No: XA80-Landau Associates, Inc.

Project: Kaiser IA

118033.100.104

Date Sampled: NA

Date Received: 08/13/13

Date Extracted LCS/LCSD: 08/15/13

Sample Amount LCS: 7.50 g-dry-wt

LCSD: 7.50 g-dry-wt

Date Analyzed LCS: 08/15/13 20:29

Final Extract Volume LCS: 0.50 mL

LCSD: 08/15/13 21:03

LCSD: 0.50 mL

Instrument/Analyst LCS: NT6/JZ

Dilution Factor LCS: 1.00

LCSD: NT6/JZ

LCSD: 1.00

GPC Cleanup: No

Alumina Cleanup: No

Silica Gel Cleanup: No

Analyte	Spike		LCS		Spike		LCSD	
	LCS	Added-LCS	Recovery	LCS	Added-LCSD	Recovery	RPD	
Benzo(a)anthracene	1500	1670	89.8%	1500	1670	89.8%	0.0%	
Chrysene	1480	1670	88.6%	1500	1670	89.8%	1.3%	
Benzo(a)pyrene	1510	1670	90.4%	1530	1670	91.6%	1.3%	
Indeno(1,2,3-cd)pyrene	936	1670	56.0%	987	1670	59.1%	5.3%	
Dibenz(a,h)anthracene	1000	1670	59.9%	1040	1670	62.3%	3.9%	
Total Benzofluoranthenes	3320	3330	99.7%	3320	3330	99.7%	0.0%	

**Semivolatile Surrogate Recovery**

	LCS	LCSD
d14-p-Terphenyl	80.8%	78.4%
2-Fluorobiphenyl	77.6%	76.0%

Results reported in µg/kg

RPD calculated using sample concentrations per SW846.



**SW8270 PNA SURROGATE RECOVERY SUMMARY**

Matrix: Soil

QC Report No: XA80-Landau Associates, Inc.  
Project: Kaiser IA  
118033.100.104

<u>Client ID</u>	<u>TER</u>	<u>FBP</u>	<u>TOT OUT</u>
MB-081513	86.4%	84.8%	0
LCS-081513	80.8%	77.6%	0
LCSD-081513	78.4%	76.0%	0
RMLF-5-20130813	71.6%	78.4%	0
RMLF-6-20130813	58.0%	62.0%	0
RMLF-7-20130813	58.8%	63.2%	0

	<b>LCS/MB LIMITS</b>	<b>QC LIMITS</b>
(TER) = d14-p-Terphenyl	(30-160)	(30-160)
(FBP) = 2-Fluorobiphenyl	(30-160)	(30-160)

Prep Method: SW3546  
Log Number Range: 13-16826 to 13-16828



**Analytical Resources, Incorporated**  
Analytical Chemists and Consultants

August 19, 2013

Jessica Stone  
Landau Associates, Inc.  
950 Pacific Ave # 515  
Tacoma, WA 98402

**RE: Project: Kaiser IA**  
**ARI Job No: XB44**

Dear Jessica:

Please find enclosed the original Chain-of-Custody (COC) record, sample receipt documentation, and the analytical results for the samples from the projects referenced above. Analytical Resources, Inc. (ARI) accepted five soil samples on August 16, 2013 in good condition. For further details regarding sample receipt, please refer to the enclosed Cooler Receipt Form

The samples were analyzed for cPAHs and NWTPH-Dx, as requested on the COC.

No analytical complications were noted.

An electronic copy of this report and all associated raw data will remain on file with ARI. If you have any questions or require additional information, please feel free to contact me at your convenience.

Sincerely,  
ANALYTICAL RESOURCES, INC.

Kelly Bottem  
Client Services Manager  
206/695-6211  
kellyb@arilabs.com

Enclosures

XB44

Date 8/16/13  
 Page 1 of 1

# Chain-of-Custody Record

Project Information				Testing Parameters		Observations/Comments
Project Name	Project No.	Turnaround Time	Project Location/Event	Standard	Accelerated	
Kaiser IA	118033.100.104		Part of Tacoma	<input type="checkbox"/>	<input checked="" type="checkbox"/>	
Sampler's Name	Don Maikemus / Sierra Mott					
Project Contact	Dave Fischer					
Send Results To	Anne Halvorson, Bill Evans, Dave Fischer					
Sample I.D.	Date	Time	Matrix	No. of Containers		
RMLF-8-20130814	8/14/13	1200	Soil	1	X Allow water samples to settle, collect aliquot from clear portion X NWTPH-Dx - run acid wash/silica gel cleanup run samples standardized to _____ product Analyze for EPH if no specific product identified VOC/BTEX/VPH (soil): non-preserved preserved w/methanol preserved w/sodium bisulfate Freeze upon receipt Dissolved metal water samples field filtered Other _____	
RMLF-9-20130814	8/14/13	1215	Soil	1		
RMLF-10-20130816	8/16/13	1157	Soil	1		
RMLF-11-20130816	8/16/13	1204	Soil	1		
RMLF-12-20130816	8/16/13	1211	Soil	1		

Turnaround Time  
 Standard  
 Accelerated  
1-2 Day  
TAT

CPAH - 92700  
 NWTPH - DX

Special Shipment/Handling or Storage Requirements	Method of Shipment
None	Courier

Relinquished by	Received by
Signature: <u>[Signature]</u> Printed Name: <u>Sierra Mott</u> Company: <u>Landau Associates</u> Date: <u>8/16/13</u> Time: <u>1300</u>	Signature: <u>[Signature]</u> Printed Name: <u>Rich Hudson</u> Company: <u>ARI</u> Date: <u>8/16/13</u> Time: <u>1300</u>

Relinquished by	Received by
Signature: _____ Printed Name: _____ Company: _____ Date: _____ Time: _____	Signature: _____ Printed Name: _____ Company: _____ Date: _____ Time: _____



# Cooler Receipt Form

ARI Client Lanau  
 COC No(s): \_\_\_\_\_ (NA)  
 Assigned ARI Job No XB44

Project Name: Kaiser IA  
 Delivered by Fed-Ex UPS Courier Hand Delivered  Other: \_\_\_\_\_  
 Tracking No: \_\_\_\_\_ (NA)

**Preliminary Examination Phase:**

Were intact, properly signed and dated custody seals attached to the outside of to cooler? YES  NO   
 Were custody papers included with the cooler? YES  NO   
 Were custody papers properly filled out (ink, signed, etc.) YES  NO   
 Temperature of Cooler(s) (°C) (recommended 2.0-6.0 °C for chemistry) \_\_\_\_\_ 4.6  
 If cooler temperature is out of compliance fill out form 00070F  
 Cooler Accepted by: \_\_\_\_\_ Date: 8/16/13 Time: 1300 Temp Gun ID# 1224/1224

*Complete custody forms and attach all shipping documents*

**Log-In Phase:**

Was a temperature blank included in the cooler? YES  NO   
 What kind of packing material was used? ... Bubble Wrap  Wet Ice  Gel Packs  Baggies  Foam Block  Paper  Other: \_\_\_\_\_  
 Was sufficient ice used (if appropriate)? NA  YES  NO   
 Were all bottles sealed in individual plastic bags? YES  NO   
 Did all bottles arrive in good condition (unbroken)? YES  NO   
 Were all bottle labels complete and legible? YES  NO   
 Did the number of containers listed on COC match with the number of containers received? YES  NO   
 Did all bottle labels and tags agree with custody papers? YES  NO   
 Were all bottles used correct for the requested analyses? YES  NO   
 Do any of the analyses (bottles) require preservation? (attach preservation sheet, excluding VOCs) NA  YES  NO   
 Were all VOC vials free of air bubbles? NA  YES  NO   
 Was sufficient amount of sample sent in each bottle? YES  NO   
 Date VOC Trip Blank was made at ARI: \_\_\_\_\_ (NA)   
 Was Sample Split by ARI: NA  YES  Date/Time: \_\_\_\_\_ Equipment: \_\_\_\_\_ Split by: \_\_\_\_\_  
 Samples Logged by: AV Date: 8/16/13 Time: 1305

**\*\* Notify Project Manager of discrepancies or concerns \*\***

Sample ID on Bottle	Sample ID on COC	Sample ID on Bottle	Sample ID on COC

**Additional Notes, Discrepancies, & Resolutions:**

By: \_\_\_\_\_ Date: \_\_\_\_\_

			Small → "sm"
			Peabubbles → "pb"
			Large → "lg"
			Headspace → "hs"

# Sample ID Cross Reference Report



ARI Job No: XB44  
Client: Landau Associates, Inc.  
Project Event: 118033.100.104  
Project Name: Kaiser IA

Sample ID	ARI Lab ID	ARI LIMS ID	Matrix	Sample Date/Time	VTSR
1. RMLF-8-20130814	XB44A	13-17183	Soil	08/14/13 12:00	08/16/13 13:00
2. RMLF-9-20130814	XB44B	13-17184	Soil	08/14/13 12:15	08/16/13 13:00
3. RMLF-10-20130816	XB44C	13-17185	Soil	08/16/13 11:57	08/16/13 13:00
4. RMLF-11-20130816	XB44D	13-17186	Soil	08/16/13 12:04	08/16/13 13:00
5. RMLF-12-20130816	XB44E	13-17187	Soil	08/16/13 12:11	08/16/13 13:00



ORGANICS ANALYSIS DATA SHEET

PNA's by SW8270D GC/MS

Page 1 of 1



Sample ID: RMLF-8-20130814

SAMPLE

Lab Sample ID: XB44A

LIMS ID: 13-17183

Matrix: Soil

Data Release Authorized: *B*

Reported: 08/19/13

QC Report No: XB44-Landau Associates, Inc.

Project: Kaiser IA

118033.100.104

Date Sampled: 08/14/13

Date Received: 08/16/13

Date Extracted: 08/17/13

Date Analyzed: 08/19/13 12:50

Instrument/Analyst: NT6/JZ

GPC Cleanup: No

Alumina: No

Silica Gel: No

Sample Amount: 8.10 g-dry-wt

Final Extract Volume: 0.5 mL

Dilution Factor: 1.00

Percent Moisture: 33.3%

CAS Number	Analyte	RL	Result
56-55-3	Benzo(a)anthracene	62	< 62 U
218-01-9	Chrysene	62	< 62 U
50-32-8	Benzo(a)pyrene	62	< 62 U
193-39-5	Indeno(1,2,3-cd)pyrene	62	< 62 U
53-70-3	Dibenz(a,h)anthracene	62	< 62 U
TOTBFA	Total Benzofluoranthenes	62	< 62 U

Reported in µg/kg (ppb)

Semivolatile Surrogate Recovery

d14-p-Terphenyl	80.4%
2-Fluorobiphenyl	76.4%

ORGANICS ANALYSIS DATA SHEET

PNA's by SW8270D GC/MS

Page 1 of 1




Sample ID: RMLF-9-20130814

SAMPLE

Lab Sample ID: XB44B

LIMS ID: 13-17184

Matrix: Soil

Data Release Authorized: 

Reported: 08/19/13

QC Report No: XB44-Landau Associates, Inc.

Project: Kaiser IA

118033.100.104

Date Sampled: 08/14/13

Date Received: 08/16/13

Date Extracted: 08/17/13

Date Analyzed: 08/19/13 13:24

Instrument/Analyst: NT6/JZ

GPC Cleanup: No

Alumina: No

Silica Gel: No

Sample Amount: 7.90 g-dry-wt

Final Extract Volume: 0.5 mL

Dilution Factor: 1.00

Percent Moisture: 34.3%

CAS Number	Analyte	RL	Result
56-55-3	Benzo(a)anthracene	63	< 63 U
218-01-9	Chrysene	63	< 63 U
50-32-8	Benzo(a)pyrene	63	< 63 U
193-39-5	Indeno(1,2,3-cd)pyrene	63	< 63 U
53-70-3	Dibenz(a,h)anthracene	63	< 63 U
TOTBFA	Total Benzofluoranthenes	63	< 63 U

Reported in µg/kg (ppb)

Semivolatile Surrogate Recovery

d14-p-Terphenyl	80.8%
2-Fluorobiphenyl	74.0%

ORGANICS ANALYSIS DATA SHEET

PNA's by SW8270D GC/MS

Page 1 of 1



Sample ID: RMLF-10-20130816

SAMPLE

Lab Sample ID: XB44C

LIMS ID: 13-17185

Matrix: Soil

Data Release Authorized:

Reported: 08/19/13

QC Report No: XB44-Landau Associates, Inc.

Project: Kaiser IA

118033.100.104

Date Sampled: 08/16/13

Date Received: 08/16/13

Date Extracted: 08/17/13

Date Analyzed: 08/19/13 13:58

Instrument/Analyst: NT6/JZ

GPC Cleanup: No

Alumina: No

Silica Gel: No

Sample Amount: 7.56 g-dry-wt

Final Extract Volume: 0.5 mL

Dilution Factor: 1.00

Percent Moisture: 37.5%

CAS Number	Analyte	RL	Result
56-55-3	Benzo(a)anthracene	66	< 66 U
218-01-9	Chrysene	66	< 66 U
50-32-8	Benzo(a)pyrene	66	< 66 U
193-39-5	Indeno(1,2,3-cd)pyrene	66	< 66 U
53-70-3	Dibenz(a,h)anthracene	66	< 66 U
TOTBFA	Total Benzofluoranthenes	66	< 66 U

Reported in µg/kg (ppb)

Semivolatile Surrogate Recovery

d14-p-Terphenyl	80.0%
2-Fluorobiphenyl	81.6%

ORGANICS ANALYSIS DATA SHEET

PNA's by SW8270D GC/MS

Page 1 of 1



Sample ID: RMLF-11-20130816  
SAMPLE

Lab Sample ID: XB44D  
LIMS ID: 13-17186  
Matrix: Soil  
Data Release Authorized: *AS*  
Reported: 08/19/13

QC Report No: XB44-Landau Associates, Inc.  
Project: Kaiser IA  
118033.100.104  
Date Sampled: 08/16/13  
Date Received: 08/16/13

Date Extracted: 08/17/13  
Date Analyzed: 08/19/13 14:33  
Instrument/Analyst: NT6/JZ  
GPC Cleanup: No  
Alumina: No  
Silica Gel: No

Sample Amount: 8.03 g-dry-wt  
Final Extract Volume: 0.5 mL  
Dilution Factor: 1.00  
Percent Moisture: 38.9%

CAS Number	Analyte	RL	Result
56-55-3	Benzo(a)anthracene	62	< 62 U
218-01-9	Chrysene	62	< 62 U
50-32-8	Benzo(a)pyrene	62	< 62 U
193-39-5	Indeno(1,2,3-cd)pyrene	62	< 62 U
53-70-3	Dibenz(a,h)anthracene	62	< 62 U
TOTBFA	Total Benzofluoranthenes	62	< 62 U

Reported in µg/kg (ppb)

**Semivolatile Surrogate Recovery**

d14-p-Terphenyl	77.2%
2-Fluorobiphenyl	77.6%

ORGANICS ANALYSIS DATA SHEET

PNAs by SW8270D GC/MS

Page 1 of 1



Sample ID: RMLF-12-20130816

SAMPLE

Lab Sample ID: XB44E

LIMS ID: 13-17187

Matrix: Soil

Data Release Authorized: *[Signature]*

Reported: 08/19/13

QC Report No: XB44-Landau Associates, Inc.

Project: Kaiser IA

118033.100.104

Date Sampled: 08/16/13

Date Received: 08/16/13

Date Extracted: 08/17/13

Date Analyzed: 08/19/13 15:07

Instrument/Analyst: NT6/JZ

GPC Cleanup: No

Alumina: No

Silica Gel: No

Sample Amount: 7.99 g-dry-wt

Final Extract Volume: 0.5 mL

Dilution Factor: 1.00

Percent Moisture: 39.0%

CAS Number	Analyte	RL	Result
56-55-3	Benzo(a)anthracene	63	< 63 U
218-01-9	Chrysene	63	< 63 U
50-32-8	Benzo(a)pyrene	63	< 63 U
193-39-5	Indeno(1,2,3-cd)pyrene	63	< 63 U
53-70-3	Dibenz(a,h)anthracene	63	< 63 U
TOTBFA	Total Benzofluoranthenes	63	< 63 U

Reported in µg/kg (ppb)

Semivolatile Surrogate Recovery

d14-p-Terphenyl	74.4%
2-Fluorobiphenyl	80.8%



ORGANICS ANALYSIS DATA SHEET

PNA's by SW8270D GC/MS

Page 1 of 1



Sample ID: MB-081713

METHOD BLANK

Lab Sample ID: MB-081713

LIMS ID: 13-17183

Matrix: Soil

Data Release Authorized: *AB*

Reported: 08/19/13

QC Report No: XB44-Landau Associates, Inc.

Project: Kaiser IA

118033.100.104

Date Sampled: NA

Date Received: NA

Date Extracted: 08/17/13

Date Analyzed: 08/19/13 11:08

Instrument/Analyst: NT6/JZ

GPC Cleanup: No

Alumina: No

Silica Gel: No

Sample Amount: 7.50 g-dry-wt

Final Extract Volume: 0.5 mL

Dilution Factor: 1.00

Percent Moisture: NA

CAS Number	Analyte	RL	Result
56-55-3	Benzo(a)anthracene	67	< 67 U
218-01-9	Chrysene	67	< 67 U
50-32-8	Benzo(a)pyrene	67	< 67 U
193-39-5	Indeno(1,2,3-cd)pyrene	67	< 67 U
53-70-3	Dibenz(a,h)anthracene	67	< 67 U
TOTBFA	Total Benzofluoranthenes	67	< 67 U

Reported in µg/kg (ppb)

Semivolatile Surrogate Recovery

d14-p-Terphenyl	88.0%
2-Fluorobiphenyl	69.6%

SW8270 PNA SURROGATE RECOVERY SUMMARY



Matrix: Soil

QC Report No: XB44-Landau Associates, Inc.  
Project: Kaiser IA  
118033.100.104

<u>Client ID</u>	<u>TER</u>	<u>FBP</u>	<u>TOT OUT</u>
MB-081713	88.0%	69.6%	0
LCS-081713	86.0%	70.8%	0
LCSD-081713	89.2%	70.8%	0
RMLF-8-20130814	80.4%	76.4%	0
RMLF-9-20130814	80.8%	74.0%	0
RMLF-10-20130816	80.0%	81.6%	0
RMLF-11-20130816	77.2%	77.6%	0
RMLF-12-20130816	74.4%	80.8%	0

	<u>LCS/MB LIMITS</u>	<u>QC LIMITS</u>
(TER) = d14-p-Terphenyl	(30-160)	(30-160)
(FBP) = 2-Fluorobiphenyl	(30-160)	(30-160)

Prep Method: SW3546  
Log Number Range: 13-17183 to 13-17187

**ORGANICS ANALYSIS DATA SHEET**

**PNA's by SW8270D GC/MS**

Page 1 of 1



**Sample ID: LCS-081713  
LCS/LCSD**

Lab Sample ID: LCS-081713  
LIMS ID: 13-17183  
Matrix: Soil  
Data Release Authorized: *B*  
Reported: 08/19/13

QC Report No: XB44-Landau Associates, Inc.  
Project: Kaiser IA  
118033.100.104  
Date Sampled: NA  
Date Received: 08/16/13

Date Extracted LCS/LCSD: 08/17/13

Sample Amount LCS: 7.50 g-dry-wt  
LCSD: 7.50 g-dry-wt

Date Analyzed LCS: 08/19/13 11:42  
LCSD: 08/19/13 12:16

Final Extract Volume LCS: 0.50 mL  
LCSD: 0.50 mL

Instrument/Analyst LCS: NT6/JZ  
LCSD: NT6/JZ

Dilution Factor LCS: 1.00  
LCSD: 1.00

GPC Cleanup: No  
Silica Gel Cleanup: No

Alumina Cleanup: No

Analyte	Spike		LCS	LCSD	Spike		RPD
	LCS	Added-LCS	Recovery		Added-LCSD	Recovery	
Benzo(a)anthracene	1340	1670	80.2%	1460	1670	87.4%	8.6%
Chrysene	1330	1670	79.6%	1440	1670	86.2%	7.9%
Benzo(a)pyrene	1340	1670	80.2%	1430	1670	85.6%	6.5%
Indeno(1,2,3-cd)pyrene	1350	1670	80.8%	1470	1670	88.0%	8.5%
Dibenz(a,h)anthracene	1380	1670	82.6%	1500	1670	89.8%	8.3%
Total Benzofluoranthenes	2910	3330	87.4%	3170	3330	95.2%	8.6%

**Semivolatile Surrogate Recovery**

	LCS	LCSD
d14-p-Terphenyl	86.0%	89.2%
2-Fluorobiphenyl	70.8%	70.8%

Results reported in µg/kg  
RPD calculated using sample concentrations per SW846.


**ORGANICS ANALYSIS DATA SHEET  
TOTAL DIESEL RANGE HYDROCARBONS**

NWTPHD by GC/FID  
Extraction Method: SW3546  
Page 1 of 1

QC Report No: XB44-Landau Associates, Inc.  
Project: Kaiser IA  
118033.100.104

Matrix: Soil

Date Received: 08/16/13

Data Release Authorized:   
Reported: 08/19/13

ARI ID	Sample ID	Extraction Date	Analysis Date	EFV DL	Range/Surrogate	LOQ	Result
MB-081713 13-17183	Method Blank HC ID: ---	08/17/13	08/19/13 FID9	1.00 1.0	Diesel Range Motor Oil Range o-Terphenyl	5.0 10	< 5.0 U < 10 U 94.2%
XB44A 13-17183	RMLF-8-20130814 HC ID: <b>DIESEL/MOTOR OIL</b>	08/17/13	08/19/13 FID9	1.00 1.0	<b>Diesel Range</b> <b>Motor Oil Range</b> o-Terphenyl	<b>7.4</b> <b>15</b>	<b>18</b> <b>68</b> 79.7%
XB44B 13-17184	RMLF-9-20130814 HC ID: <b>DIESEL/MOTOR OIL</b>	08/17/13	08/19/13 FID9	1.00 1.0	<b>Diesel Range</b> <b>Motor Oil Range</b> o-Terphenyl	<b>7.4</b> <b>15</b>	<b>29</b> <b>92</b> 78.2%
XB44C 13-17185	RMLF-10-20130816 HC ID: <b>DIESEL/MOTOR OIL</b>	08/17/13	08/19/13 FID9	1.00 1.0	<b>Diesel Range</b> <b>Motor Oil Range</b> o-Terphenyl	<b>7.9</b> <b>16</b>	<b>38</b> <b>98</b> 78.4%
XB44D 13-17186	RMLF-11-20130816 HC ID: <b>DIESEL/MOTOR OIL</b>	08/17/13	08/19/13 FID9	1.00 1.0	<b>Diesel Range</b> <b>Motor Oil Range</b> o-Terphenyl	<b>8.0</b> <b>16</b>	<b>26</b> <b>130</b> 79.8%
XB44E 13-17187	RMLF-12-20130816 HC ID: <b>DIESEL/MOTOR OIL</b>	08/17/13	08/19/13 FID9	1.00 1.0	<b>Diesel Range</b> <b>Motor Oil Range</b> o-Terphenyl	<b>8.1</b> <b>16</b>	<b>57</b> <b>140</b> 72.9%

Reported in mg/kg (ppm)

EFV-Effective Final Volume in mL.  
DL-Dilution of extract prior to analysis.  
LOQ-Limit of Quantitation

Diesel range quantitation on total peaks in the range from C12 to C24.  
Motor Oil range quantitation on total peaks in the range from C24 to C38.  
HC ID: DRO/RRO indicates results of organics or additional hydrocarbons in ranges are not identifiable.

**TPHD SURROGATE RECOVERY SUMMARY**

Matrix: Soil

QC Report No: XB44-Landau Associates, Inc.  
Project: Kaiser IA  
118033.100.104

<u>Client ID</u>	<u>OTER</u>	<u>TOT OUT</u>
081713MBS	94.2%	0
081713LCS	93.8%	0
081713LCSD	93.7%	0
RMLF-8-20130814	79.7%	0
RMLF-9-20130814	78.2%	0
RMLF-10-20130816	78.4%	0
RMLF-11-20130816	79.8%	0
RMLF-12-20130816	72.9%	0

	<b>LCS/MB LIMITS</b>	<b>QC LIMITS</b>
(OTER) = o-Terphenyl	(50-150)	(50-150)

Prep Method: SW3546  
Log Number Range: 13-17183 to 13-17187



**ORGANICS ANALYSIS DATA SHEET**

NWTPHD by GC/FID

Page 1 of 1

Sample ID: LCS-081713

LCS/LCSD

Lab Sample ID: LCS-081713

LIMS ID: 13-17183

Matrix: Soil

Data Release Authorized: *[Signature]*

Reported: 08/19/13

QC Report No: XB44-Landau Associates, Inc.

Project: Kaiser IA

118033.100.104

Date Sampled: NA

Date Received: NA

Date Extracted LCS/LCSD: 08/17/13

Sample Amount LCS: 10.0 g-dry-wt

LCSD: 10.0 g-dry-wt

Date Analyzed LCS: 08/19/13 13:01

Final Extract Volume LCS: 1.0 mL

LCSD: 08/19/13 12:38

LCSD: 1.0 mL

Instrument/Analyst LCS: FID9/JLW

Dilution Factor LCS: 1.00

LCSD: FID9/JLW

LCSD: 1.00

Range	LCS	Spike Added-LCS	LCS Recovery	LCSD	Spike Added-LCSD	LCSD Recovery	RPD
Diesel	138	150	92.0%	139	150	92.7%	0.7%

**TPHD Surrogate Recovery**

	LCS	LCSD
o-Terphenyl	93.8%	93.7%

Results reported in mg/kg

RPD calculated using sample concentrations per SW846.

**TOTAL DIESEL RANGE HYDROCARBONS-EXTRACTION REPORT**

Matrix: Soil  
Date Received: 08/16/13

ARI Job: XB44  
Project: Kaiser IA  
118033.100.104

ARI ID	Client ID	Client Amt	Final Vol	Basis	Prep Date
13-17183-081713MB1	Method Blank	10.0 g	1.00 mL	-	08/17/13
13-17183-081713LCS1	Lab Control	10.0 g	1.00 mL	-	08/17/13
13-17183-081713LCSD1	Lab Control Dup	10.0 g	1.00 mL	-	08/17/13
13-17183-XB44A	RMLF-8-20130814	6.72 g	1.00 mL	D	08/17/13
13-17184-XB44B	RMLF-9-20130814	6.71 g	1.00 mL	D	08/17/13
13-17185-XB44C	RMLF-10-20130816	6.30 g	1.00 mL	D	08/17/13
13-17186-XB44D	RMLF-11-20130816	6.24 g	1.00 mL	D	08/17/13
13-17187-XB44E	RMLF-12-20130816	6.15 g	1.00 mL	D	08/17/13



**Analytical Resources, Incorporated**  
Analytical Chemists and Consultants

August 23, 2013

Jessica Stone  
Landau Associates, Inc.  
950 Pacific Ave # 515  
Tacoma, WA 98402

**RE: Project: Kaiser IA**  
**ARI Job No: XB85**

Dear Jessica:

Please find enclosed the original Chain-of-Custody (COC) record, sample receipt documentation, and the analytical results for the samples from the projects referenced above. Analytical Resources, Inc. (ARI) accepted six soil samples on August 21, 2013 in good condition. For further details regarding sample receipt, please refer to the enclosed Cooler Receipt Form

The samples were analyzed for cPAHs and NWTPh-Dx, as requested on the COC.

No analytical complications were noted.

An electronic copy of this report and all associated raw data will remain on file with ARI. If you have any questions or require additional information, please feel free to contact me at your convenience.

Sincerely,  
ANALYTICAL RESOURCES, INC.

A handwritten signature in black ink, appearing to read "Kelly Bottem".

Kelly Bottem  
Client Services Manager  
206/695-6211  
kellyb@arilabs.com

Enclosures

- Seattle/Edmonds (425) 778-0907
- Tacoma (253) 926-2493
- Spokane (509) 327-9737
- Portland (503) 542-1080



# Chain-of-Custody Record

Date 8/21/13

Page 1 of 1

Project Name Kaiser IA Project No. 118033.100.104  
 Project Location/Event Kaiser, Port of Tacoma  
 Sampler's Name Brett Borgeson / Sierra Mott  
 Project Contact Dave Fischer  
 Send Results To Anne Halvorsen, Dave Fischer, Bill Evans

## Testing Parameters

Turnaround Time  
 Standard  
 Accelerated  
 12 Day IAT

Observations/Comments

Sample I.D.	Date	Time	Matrix	No. of Containers	Observations/Comments
RMLF-13-20130820	8/20/13	1057	Soil	1	X Allow water samples to settle, collect aliquot from clear portion X NWTPH-Dx - run acid wash/silica gel cleanup run samples standardized to _____ product Analyze for EPH if no specific product identified VOC/BTEX/VPH (soil): non-preserved _____ preserved w/methanol _____ preserved w/sodium bisulfate _____ Freeze upon receipt _____ Dissolved metal water samples field filtered _____
RMLF-14-20130820	8/20/13	1105	Soil	1	
RMLF-15-20130820	8/20/13	1109	Soil	1	
RMLF-16-20130820	8/20/13	1402	Soil	1	
RMLF-17-20130821	8/21/13	1358	Soil	1	
RMLF-18-20130821	8/21/13	1354	Soil	1	

CPH-8270B  
 NWTPH-Dx  
 X0-HoLMN

Special Shipment/Handling or Storage Requirements On line Method of Shipment Collector

<b>Relinquished by</b> Signature <u>Sierra Mott</u> Printed Name <u>Sierra Mott</u> Company <u>LANIDAU ASSOCIATES</u> Date <u>8/21/13</u> Time <u>1425</u>	<b>Received by</b> Signature <u>Rich Kurban</u> Printed Name <u>ARI</u> Company _____ Date <u>8/21/13</u> Time <u>1425</u>	<b>Relinquished by</b> Signature _____ Printed Name _____ Company _____ Date _____ Time _____	<b>Received by</b> Signature _____ Printed Name _____ Company _____ Date _____ Time _____
--	--	---	---

\*

X0001:000000



# Cooler Receipt Form

ARI Client: Landau

Project Name: Kaiser IA

COC No(s) \_\_\_\_\_ (NA)

Delivered by: Fed-Ex UPS Courier Hand Delivered  Other: \_\_\_\_\_

Assigned ARI Job No KB85

Tracking No \_\_\_\_\_ (NA)

**Preliminary Examination Phase:**

Were intact, properly signed and dated custody seals attached to the outside of to cooler? YES  NO

Were custody papers included with the cooler? YES  NO

Were custody papers properly filled out (ink, signed, etc.) YES  NO

Temperature of Cooler(s) (°C) (recommended 2 0-6 0 °C for chemistry) ... 49

If cooler temperature is out of compliance fill out form 00070F

Cooler Accepted by: \_\_\_\_\_ Date: 8/21/13 Time: 1425 Temp Gun ID# 12241222 4

*Complete custody forms and attach all shipping documents*

**Log-In Phase:**

Was a temperature blank included in the cooler? YES  NO

What kind of packing material was used? ... Bubble Wrap Wet Ice Gel Packs Baggies Foam Block Paper Other: \_\_\_\_\_

Was sufficient ice used (if appropriate)? NA  YES  NO

Were all bottles sealed in individual plastic bags? YES  NO

Did all bottles arrive in good condition (unbroken)? YES  NO

Were all bottle labels complete and legible? YES  NO

Did the number of containers listed on COC match with the number of containers received? YES  NO

Did all bottle labels and tags agree with custody papers? YES  NO

Were all bottles used correct for the requested analyses? YES  NO

Do any of the analyses (bottles) require preservation? (attach preservation sheet, excluding VOCs) NA  YES  NO

Were all VOC vials free of air bubbles? NA  YES  NO

Was sufficient amount of sample sent in each bottle? YES  NO

Date VOC Trip Blank was made at ARI... NA

Was Sample Split by ARI: NA  YES  Date/Time: \_\_\_\_\_ Equipment: \_\_\_\_\_ Split by: \_\_\_\_\_

Samples Logged by: JM Date: 8/21/13 Time: 1514

**\*\* Notify Project Manager of discrepancies or concerns \*\***

Sample ID on Bottle	Sample ID on COC	Sample ID on Bottle	Sample ID on COC

**Additional Notes, Discrepancies, & Resolutions:**

By: \_\_\_\_\_ Date: \_\_\_\_\_

			Small → "sm"
			Peabubbles → "pb"
			Large → "lg"
			Headspace → "hs"



# Sample ID Cross Reference Report



ARI Job No: XB85  
Client: Landau Associates, Inc.  
Project Event: 118033.100.104  
Project Name: Kaiser IA

Sample ID	ARI Lab ID	ARI LIMS ID	Matrix	Sample Date/Time	VTSR
1. RMLF-13-20130820	XB85A	13-17422	Soil	08/20/13 10:57	08/21/13 14:25
2. RMLF-14-20130820	XB85B	13-17423	Soil	08/20/13 11:05	08/21/13 14:25
3. RMLF-15-20130820	XB85C	13-17424	Soil	08/20/13 11:09	08/21/13 14:25
4. RMLF-16-20130821	XB85D	13-17425	Soil	08/21/13 14:02	08/21/13 14:25
5. RMLF-17-20130821	XB85E	13-17426	Soil	08/21/13 13:58	08/21/13 14:25
6. RMLF-18-20130821	XB85F	13-17427	Soil	08/21/13 13:54	08/21/13 14:25

**ORGANICS ANALYSIS DATA SHEET**

**PNA's by SW8270D GC/MS**

Page 1 of 1



**Sample ID: RMLF-13-20130820**

**SAMPLE**

Lab Sample ID: XB85A

LIMS ID: 13-17422

Matrix: Soil

Data Release Authorized: *[Signature]*

Reported: 08/23/13

QC Report No: XB85-Landau Associates, Inc.

Project: Kaiser IA

118033.100.104

Date Sampled: 08/20/13

Date Received: 08/21/13

Date Extracted: 08/22/13

Date Analyzed: 08/22/13 18:14

Instrument/Analyst: NT6/JZ

GPC Cleanup: No

Alumina: No

Silica Gel: No

Sample Amount: 8.02 g-dry-wt

Final Extract Volume: 0.5 mL

Dilution Factor: 1.00

Percent Moisture: 38.8%

CAS Number	Analyte	RL	Result
56-55-3	Benzo(a)anthracene	62	< 62 U
<b>218-01-9</b>	<b>Chrysene</b>	<b>62</b>	<b>150</b>
50-32-8	Benzo(a)pyrene	62	< 62 U
193-39-5	Indeno(1,2,3-cd)pyrene	62	< 62 U
53-70-3	Dibenz(a,h)anthracene	62	< 62 U
<b>TOTBFA</b>	<b>Total Benzofluoranthenes</b>	<b>62</b>	<b>160</b>

Reported in µg/kg (ppb)

**Semivolatile Surrogate Recovery**

d14-p-Terphenyl	55.2%
2-Fluorobiphenyl	64.4%

**ORGANICS ANALYSIS DATA SHEET**

**PNA's by SW8270D GC/MS**

Page 1 of 1

**Sample ID: RMLF-14-20130820**

**SAMPLE**

Lab Sample ID: XB85B

LIMS ID: 13-17423

Matrix: Soil

Data Release Authorized: *[Signature]*

Reported: 08/23/13

QC Report No: XB85-Landau Associates, Inc.

Project: Kaiser IA

118033.100.104

Date Sampled: 08/20/13

Date Received: 08/21/13

Date Extracted: 08/22/13

Date Analyzed: 08/22/13 18:48

Instrument/Analyst: NT6/JZ

GPC Cleanup: No

Alumina: No

Silica Gel: No

Sample Amount: 7.83 g-dry-wt

Final Extract Volume: 0.5 mL

Dilution Factor: 1.00

Percent Moisture: 40.1%

CAS Number	Analyte	RL	Result
56-55-3	Benzo(a)anthracene	64	< 64 U
218-01-9	Chrysene	64	< 64 U
50-32-8	Benzo(a)pyrene	64	< 64 U
193-39-5	Indeno(1,2,3-cd)pyrene	64	< 64 U
53-70-3	Dibenz(a,h)anthracene	64	< 64 U
TOTBFA	Total Benzofluoranthenes	64	< 64 U

Reported in µg/kg (ppb)

**Semivolatile Surrogate Recovery**

d14-p-Terphenyl	64.8%
2-Fluorobiphenyl	68.4%

ORGANICS ANALYSIS DATA SHEET

PNA's by SW8270D GC/MS

Page 1 of 1



Sample ID: RMLF-15-20130820

SAMPLE

Lab Sample ID: XB85C  
LIMS ID: 13-17424  
Matrix: Soil  
Data Release Authorized: *[Signature]*  
Reported: 08/23/13

QC Report No: XB85-Landau Associates, Inc.  
Project: Kaiser IA  
118033.100.104  
Date Sampled: 08/20/13  
Date Received: 08/21/13

Date Extracted: 08/22/13  
Date Analyzed: 08/22/13 19:22  
Instrument/Analyst: NT6/JZ  
GPC Cleanup: No  
Alumina: No  
Silica Gel: No

Sample Amount: 7.94 g-dry-wt  
Final Extract Volume: 0.5 mL  
Dilution Factor: 1.00  
Percent Moisture: 35.5%

CAS Number	Analyte	RL	Result
56-55-3	Benzo (a) anthracene	63	72
218-01-9	Chrysene	63	110
50-32-8	Benzo (a) pyrene	63	74
193-39-5	Indeno (1,2,3-cd) pyrene	63	< 63 U
53-70-3	Dibenz (a,h) anthracene	63	< 63 U
TOTBFA	Total Benzofluoranthenes	63	140

Reported in µg/kg (ppb)

Semivolatile Surrogate Recovery

d14-p-Terphenyl	51.6%
2-Fluorobiphenyl	62.8%

**ORGANICS ANALYSIS DATA SHEET**

**PNA's by SW8270D GC/MS**


Page 1 of 1

**Sample ID: RMLF-16-20130821  
SAMPLE**

Lab Sample ID: XB85D

LIMS ID: 13-17425

Matrix: Soil

Data Release Authorized: 

Reported: 08/23/13

QC Report No: XB85-Landau Associates, Inc.

Project: Kaiser IA

118033.100.104

Date Sampled: 08/21/13

Date Received: 08/21/13

Date Extracted: 08/22/13

Date Analyzed: 08/22/13 19:56

Instrument/Analyst: NT6/JZ

GPC Cleanup: No

Alumina: No

Silica Gel: No

Sample Amount: 7.90 g-dry-wt

Final Extract Volume: 0.5 mL

Dilution Factor: 1.00

Percent Moisture: 39.4%

CAS Number	Analyte	RL	Result
56-55-3	Benzo(a)anthracene	63	< 63 U
218-01-9	Chrysene	63	< 63 U
50-32-8	Benzo(a)pyrene	63	< 63 U
193-39-5	Indeno(1,2,3-cd)pyrene	63	< 63 U
53-70-3	Dibenz(a,h)anthracene	63	< 63 U
TOTBFA	Total Benzofluoranthenes	63	< 63 U

Reported in µg/kg (ppb)

**Semivolatile Surrogate Recovery**

d14-p-Terphenyl	57.2%
2-Fluorobiphenyl	62.4%



ORGANICS ANALYSIS DATA SHEET

PNA's by SW8270D GC/MS

Page 1 of 1



Sample ID: RMLF-17-20130821  
SAMPLE

Lab Sample ID: XB85E  
LIMS ID: 13-17426  
Matrix: Soil  
Data Release Authorized: *[Signature]*  
Reported: 08/23/13

QC Report No: XB85-Landau Associates, Inc.  
Project: Kaiser IA  
118033.100.104  
Date Sampled: 08/21/13  
Date Received: 08/21/13

Date Extracted: 08/22/13  
Date Analyzed: 08/22/13 20:30  
Instrument/Analyst: NT6/JZ  
GPC Cleanup: No  
Alumina: No  
Silica Gel: No

Sample Amount: 8.17 g-dry-wt  
Final Extract Volume: 0.5 mL  
Dilution Factor: 1.00  
Percent Moisture: 38.1%

CAS Number	Analyte	RL	Result
56-55-3	Benzo(a)anthracene	61	< 61 U
218-01-9	Chrysene	61	< 61 U
50-32-8	Benzo(a)pyrene	61	< 61 U
193-39-5	Indeno(1,2,3-cd)pyrene	61	< 61 U
53-70-3	Dibenz(a,h)anthracene	61	< 61 U
TOTBFA	Total Benzofluoranthenes	61	< 61 U

Reported in µg/kg (ppb)

**Semivolatile Surrogate Recovery**

d14-p-Terphenyl	45.6%
2-Fluorobiphenyl	55.6%

ORGANICS ANALYSIS DATA SHEET

PNA's by SW8270D GC/MS

Page 1 of 1



Sample ID: RMLF-18-20130821

SAMPLE

Lab Sample ID: XB85F

LIMS ID: 13-17427

Matrix: Soil

Data Release Authorized: *AB*

Reported: 08/23/13

QC Report No: XB85-Landau Associates, Inc.

Project: Kaiser IA

118033.100.104

Date Sampled: 08/21/13

Date Received: 08/21/13

Date Extracted: 08/22/13

Date Analyzed: 08/22/13 21:04

Instrument/Analyst: NT6/JZ

GPC Cleanup: No

Alumina: No

Silica Gel: No

Sample Amount: 7.59 g-dry-wt

Final Extract Volume: 0.5 mL

Dilution Factor: 1.00

Percent Moisture: 37.3%

CAS Number	Analyte	RL	Result
56-55-3	Benzo(a)anthracene	66	< 66 U
218-01-9	Chrysene	66	< 66 U
50-32-8	Benzo(a)pyrene	66	< 66 U
193-39-5	Indeno(1,2,3-cd)pyrene	66	< 66 U
53-70-3	Dibenz(a,h)anthracene	66	< 66 U
<b>TOTBFA</b>	<b>Total Benzofluoranthenes</b>	<b>66</b>	<b>76</b>

Reported in µg/kg (ppb)

**Semivolatile Surrogate Recovery**

d14-p-Terphenyl	48.8%
2-Fluorobiphenyl	57.6%

ORGANICS ANALYSIS DATA SHEET

PNA's by SW8270D GC/MS

Page 1 of 1



Sample ID: MB-082213

METHOD BLANK

Lab Sample ID: MB-082213

LIMS ID: 13-17422

Matrix: Soil

Data Release Authorized:

Reported: 08/23/13

QC Report No: XB85-Landau Associates, Inc.

Project: Kaiser IA

118033.100.104

Date Sampled: NA

Date Received: NA

Date Extracted: 08/22/13

Date Analyzed: 08/22/13 16:32

Instrument/Analyst: NT6/JZ

GPC Cleanup: No

Alumina: No

Silica Gel: No

Sample Amount: 7.50 g-dry-wt

Final Extract Volume: 0.5 mL

Dilution Factor: 1.00

Percent Moisture: NA

CAS Number	Analyte	RL	Result
56-55-3	Benzo(a)anthracene	67	< 67 U
218-01-9	Chrysene	67	< 67 U
50-32-8	Benzo(a)pyrene	67	< 67 U
193-39-5	Indeno(1,2,3-cd)pyrene	67	< 67 U
53-70-3	Dibenz(a,h)anthracene	67	< 67 U
TOTBFA	Total Benzofluoranthenes	67	< 67 U

Reported in µg/kg (ppb)

Semivolatile Surrogate Recovery

d14-p-Terphenyl	83.6%
2-Fluorobiphenyl	68.0%

SW8270 PNA SURROGATE RECOVERY SUMMARY



Matrix: Soil

QC Report No: XB85-Landau Associates, Inc.  
 Project: Kaiser IA  
 118033.100.104

Client ID	TER	FBP	TOT OUT
MB-082213	83.6%	68.0%	0
LCS-082213	80.4%	68.0%	0
LCSD-082213	73.6%	62.8%	0
RMLF-13-20130820	55.2%	64.4%	0
RMLF-14-20130820	64.8%	68.4%	0
RMLF-15-20130820	51.6%	62.8%	0
RMLF-16-20130821	57.2%	62.4%	0
RMLF-17-20130821	45.6%	55.6%	0
RMLF-18-20130821	48.8%	57.6%	0

	LCS/MB LIMITS	QC LIMITS
(TER) = d14-p-Terphenyl	(30-160)	(30-160)
(FBP) = 2-Fluorobiphenyl	(30-160)	(30-160)

Prep Method: SW3546  
 Log Number Range: 13-17422 to 13-17427

ORGANICS ANALYSIS DATA SHEET

PNAs by SW8270D GC/MS

Page 1 of 1



Sample ID: LCS-082213

LCS/LCSD

Lab Sample ID: LCS-082213

LIMS ID: 13-17422

Matrix: Soil

Data Release Authorized:

Reported: 08/23/13

QC Report No: XB85-Landau Associates, Inc.

Project: Kaiser IA

118033.100.104

Date Sampled: NA

Date Received: 08/21/13

Date Extracted LCS/LCSD: 08/22/13

Sample Amount LCS: 7.50 g-dry-wt

LCSD: 7.50 g-dry-wt

Date Analyzed LCS: 08/22/13 17:06

Final Extract Volume LCS: 0.50 mL

LCSD: 08/22/13 17:40

LCSD: 0.50 mL

Instrument/Analyst LCS: NT6/JZ

Dilution Factor LCS: 1.00

LCSD: NT6/JZ

LCSD: 1.00

GPC Cleanup: No

Alumina Cleanup: No

Silica Gel Cleanup: No

Analyte	Spike		LCS		Spike		LCSD	
	LCS	Added-LCS	Recovery	LCSD	Added-LCSD	Recovery	RPD	
Benzo(a)anthracene	1260	1670	75.4%	1170	1670	70.1%	7.4%	
Chrysene	1270	1670	76.0%	1210	1670	72.5%	4.8%	
Benzo(a)pyrene	1270	1670	76.0%	1150	1670	68.9%	9.9%	
Indeno(1,2,3-cd)pyrene	1390	1670	83.2%	1310	1670	78.4%	5.9%	
Dibenz(a,h)anthracene	1410	1670	84.4%	1340	1670	80.2%	5.1%	
Total Benzofluoranthenes	2700	3330	81.1%	2590	3330	77.8%	4.2%	

Semivolatile Surrogate Recovery

	LCS	LCSD
d14-p-Terphenyl	80.4%	73.6%
2-Fluorobiphenyl	68.0%	62.8%

Results reported in ug/kg

RPD calculated using sample concentrations per SW846.

**ORGANICS ANALYSIS DATA SHEET  
TOTAL DIESEL RANGE HYDROCARBONS**

NWTPHD by GC/FID  
Extraction Method: SW3546  
Page 1 of 1

QC Report No: XB85-Landau Associates, Inc.  
Project: Kaiser IA  
118033.100.104

Matrix: Soil

Date Received: 08/21/13

Data Release Authorized: *MW*  
Reported: 08/23/13

ARI ID	Sample ID	Extraction Date	Analysis Date	EFV DL	Range/Surrogate	LOQ	Result
MB-082213 13-17422	Method Blank HC ID: ---	08/22/13	08/22/13 FID9	1.00 1.0	Diesel Range Motor Oil Range o-Terphenyl	5.0 10	< 5.0 U < 10 U 97.6%
XB85A 13-17422	RMLF-13-20130820 HC ID: <b>DIESEL/MOTOR OIL</b>	08/22/13	08/22/13 FID9	1.00 1.0	<b>Diesel Range</b> <b>Motor Oil Range</b> o-Terphenyl	<b>8.0</b> <b>16</b>	<b>65</b> <b>130</b> 74.5%
XB85B 13-17423	RMLF-14-20130820 HC ID: <b>DIESEL/MOTOR OIL</b>	08/22/13	08/22/13 FID9	1.00 1.0	<b>Diesel Range</b> <b>Motor Oil Range</b> o-Terphenyl	<b>8.2</b> <b>16</b>	<b>53</b> <b>110</b> 77.7%
XB85C 13-17424	RMLF-15-20130820 HC ID: <b>DIESEL/MOTOR OIL</b>	08/22/13	08/22/13 FID9	1.00 1.0	<b>Diesel Range</b> <b>Motor Oil Range</b> o-Terphenyl	<b>7.6</b> <b>15</b>	<b>36</b> <b>98</b> 78.8%
XB85D 13-17425	RMLF-16-20130821 HC ID: <b>DIESEL/MOTOR OIL</b>	08/22/13	08/22/13 FID9	1.00 1.0	<b>Diesel Range</b> <b>Motor Oil Range</b> o-Terphenyl	<b>8.2</b> <b>16</b>	<b>33</b> <b>110</b> 77.8%
XB85E 13-17426	RMLF-17-20130821 HC ID: <b>DIESEL/MOTOR OIL</b>	08/22/13	08/22/13 FID9	1.00 1.0	<b>Diesel Range</b> <b>Motor Oil Range</b> o-Terphenyl	<b>8.0</b> <b>16</b>	<b>46</b> <b>130</b> 80.6%
XB85F 13-17427	RMLF-18-20130821 HC ID: <b>DIESEL/MOTOR OIL</b>	08/22/13	08/22/13 FID9	1.00 1.0	<b>Diesel Range</b> <b>Motor Oil Range</b> o-Terphenyl	<b>7.9</b> <b>16</b>	<b>57</b> <b>150</b> 76.6%

Reported in mg/kg (ppm)

EFV-Effective Final Volume in mL.  
DL-Dilution of extract prior to analysis.  
LOQ-Limit of Quantitation

Diesel range quantitation on total peaks in the range from C12 to C24.  
Motor Oil range quantitation on total peaks in the range from C24 to C38.  
HC ID: DRO/RRO indicates results of organics or additional hydrocarbons in ranges are not identifiable.



**TPHD SURROGATE RECOVERY SUMMARY**

Matrix: Soil

QC Report No: XB85-Landau Associates, Inc.  
Project: Kaiser IA  
118033.100.104

<u>Client ID</u>	<u>OTER</u>	<u>TOT OUT</u>
082213MBS	97.6%	0
082213LCS	94.5%	0
082213LCSD	96.7%	0
RMLF-13-20130820	74.5%	0
RMLF-14-20130820	77.7%	0
RMLF-15-20130820	78.8%	0
RMLF-16-20130821	77.8%	0
RMLF-17-20130821	80.6%	0
RMLF-18-20130821	76.6%	0

**LCS/MB LIMITS      QC LIMITS**

(OTER) = o-Terphenyl

(50-150)

(50-150)

Prep Method: SW3546  
Log Number Range: 13-17422 to 13-17427

**ORGANICS ANALYSIS DATA SHEET**

NWTPHD by GC/FID

Page 1 of 1

Sample ID: LCS-082213

LCS/LCSD

Lab Sample ID: LCS-082213

LIMS ID: 13-17422

Matrix: Soil

Data Release Authorized: *MW*

Reported: 08/23/13

QC Report No: XB85-Landau Associates, Inc.

Project: Kaiser IA

118033.100.104

Date Sampled: NA

Date Received: NA

Date Extracted LCS/LCSD: 08/22/13

Sample Amount LCS: 10.0 g-dry-wt

LCSD: 10.0 g-dry-wt

Date Analyzed LCS: 08/22/13 16:10

Final Extract Volume LCS: 1.0 mL

LCSD: 08/22/13 16:33

LCSD: 1.0 mL

Instrument/Analyst LCS: FID9/JLW

Dilution Factor LCS: 1.00

LCSD: FID9/JLW

LCSD: 1.00

Range	LCS	Spike Added-LCS	LCS Recovery	LCSD	Spike Added-LCSD	LCSD Recovery	RPD
Diesel	137	150	91.3%	135	150	90.0%	1.5%

**TPHD Surrogate Recovery**

	LCS	LCSD
o-Terphenyl	94.5%	96.7%

Results reported in mg/kg

RPD calculated using sample concentrations per SW846.

**TOTAL DIESEL RANGE HYDROCARBONS-EXTRACTION REPORT**

Matrix: Soil  
Date Received: 08/21/13

ARI Job: XB85  
Project: Kaiser IA  
118033.100.104

ARI ID	Client ID	Client Amt	Final Vol	Basis	Prep Date
13-17422-082213MB1	Method Blank	10.0 g	1.00 mL	-	08/22/13
13-17422-082213LCS1	Lab Control	10.0 g	1.00 mL	-	08/22/13
13-17422-082213LCSD1	Lab Control Dup	10.0 g	1.00 mL	-	08/22/13
13-17422-XB85A	RMLF-13-20130820	6.28 g	1.00 mL	D	08/22/13
13-17423-XB85B	RMLF-14-20130820	6.08 g	1.00 mL	D	08/22/13
13-17424-XB85C	RMLF-15-20130820	6.59 g	1.00 mL	D	08/22/13
13-17425-XB85D	RMLF-16-20130821	6.11 g	1.00 mL	D	08/22/13
13-17426-XB85E	RMLF-17-20130821	6.27 g	1.00 mL	D	08/22/13
13-17427-XB85F	RMLF-18-20130821	6.35 g	1.00 mL	D	08/22/13



**Analytical Resources, Incorporated**  
Analytical Chemists and Consultants

August 26, 2013

Jessica Stone  
Landau Associates, Inc.  
950 Pacific Ave # 515  
Tacoma, WA 98402

**RE: Project: Kaiser IA**  
**ARI Job No: XC06**

Dear Jessica:

Please find enclosed the original Chain-of-Custody (COC) record, sample receipt documentation, and the analytical results for the samples from the projects referenced above. Analytical Resources, Inc. (ARI) accepted ten soil samples on August 22, 2013 in good condition. For further details regarding sample receipt, please refer to the enclosed Cooler Receipt Form. Select samples have been placed on hold pending further instructions.

The samples were analyzed for cPAHs and NWTPH-Dx, as requested on the COC.

No analytical complications were noted.

An electronic copy of this report and all associated raw data will remain on file with ARI. If you have any questions or require additional information, please feel free to contact me at your convenience.

Sincerely,  
ANALYTICAL RESOURCES, INC.

A handwritten signature in black ink, appearing to read "Kelly Bottem".

Kelly Bottem  
Client Services Manager  
206/695-6211  
kellyb@arilabs.com

Enclosures

1 OF 18

- Seattle/Edmonds (425) 778-0907
- Tacoma (253) 926-2493
- Spokane (509) 327-9737
- Portland (503) 542-1080



# Chain-of-Custody Record

Date 8-22-13  
Page 1 of 1

Project Name Kaiser IA Project No. 118033.00.104  
 Project Location/Event Kaiser, Part of Tacoma  
 Sampler's Name BHS, DAR  
 Project Contact Dave Pischer  
 Send Results To Jessica Stone, Sierra Mott, Anne Halvorsen, Bill Evans, Dave Pischer

## Testing Parameters

Turnaround Time  
 Standard  
 Accelerated  
 1 WEEK TOT

*\*Hold  
 NWTPH-Dx  
 CPH-8270 D*

Sample I.D.	Date	Time	Matrix	No. of Containers	Observations/Comments
RMLF-SP1-082213	8-22-13	1032	Soil	1	X Allow water samples to settle, collect aliquot from clear portion
RMLF-SP2-082213		1034		X	X NWTPH-Dx - run acid wash/silica gel cleanup
RMLF-SP3-082213		1045		X	
RMLF-SP4-082213		1053		X	
RMLF-SP5-082213		1103		X	
RMLF-SP6-082213		1110		X	
RMLF-SP7-082213		1119		X	
RMLF-SP8-082213		1127		X	
RMLF-SP9-082213		1135		X	
RMLF-SP10-082213		1142		X	

Special Shipment/Handling or Storage Requirements On ice Method of Shipment Courier

Relinquished by	Received by	Relinquished by	Received by
Signature <u>[Signature]</u>	Signature <u>[Signature]</u>	Signature _____	Signature _____
Printed Name <u>CAI</u>	Printed Name <u>Rich Huber</u>	Printed Name _____	Printed Name _____
Company _____	Company <u>ARI</u>	Company _____	Company _____
Date <u>8-22-13</u> Time <u>1245</u>	Date <u>8/22/13</u> Time <u>1245</u>	Date _____ Time _____	Date _____ Time _____



# Cooler Receipt Form

ARI Client LAI

Project Name: Kaiser IA

COC No(s) \_\_\_\_\_ NA

Delivered by: Fed-Ex UPS Courier Hand Delivered  Other \_\_\_\_\_

Assigned ARI Job No. XC06

Tracking No: \_\_\_\_\_ NA

**Preliminary Examination Phase:**

Were intact, properly signed and dated custody seals attached to the outside of cooler? YES  NO

Were custody papers included with the cooler? YES  NO

Were custody papers properly filled out (ink, signed, etc.)? YES  NO

Temperature of Cooler(s) (°C) (recommended 2.0-6.0 °C for chemistry) \_\_\_\_\_

If cooler temperature is out of compliance fill in form 00070F \_\_\_\_\_

Cooler Accepted by: \_\_\_\_\_ Date: 8/22/13 Time: 1245 Temp Gun ID#: 122412224

**Complete custody forms and attach all shipping documents**

**Log-In Phase:**

Was a temperature blank included in the cooler? YES  NO

What kind of packing material was used? Bubble Wrap  Wet Ice  Gel Packs  Baggies  Foam Block  Paper  Other: \_\_\_\_\_

Was sufficient ice used (if appropriate)? NA  YES  NO

Were all bottles sealed in individual plastic bags? YES  NO

Did all bottles arrive in good condition (unbroken)? YES  NO

Were all bottle labels complete and legible? YES  NO

Did the number of containers listed on COC match with the number of containers received? YES  NO

Did all bottle labels and tags agree with custody papers? YES  NO

Were all bottles used correct for the requested analyses? YES  NO

Do any of the analyses (bottles) require preservation? (attach preservation sheet, excluding VOCs) NA  YES  NO

Were all VOC vials free of air bubbles? NA  YES  NO

Was sufficient amount of sample sent in each bottle? YES  NO

Date VOC Trip Blank was made at ARI: NA

Was Sample Split by ARI: NA  YES  Date/Time: \_\_\_\_\_ Equipment: \_\_\_\_\_ Split by: \_\_\_\_\_

Samples Logged by: AV Date: 8/22/13 Time: 1745

**\*\* Notify Project Manager of discrepancies or concerns \*\***

Sample ID on Bottle	Sample ID on COC	Sample ID on Bottle	Sample ID on COC

**Additional Notes, Discrepancies, & Resolutions:**

By: \_\_\_\_\_ Date: \_\_\_\_\_



Small → "sm"  
Peabubbles → "pb"  
Large → "lg"  
Headspace → "hs"





# Cooler Temperature Compliance Form

Cooler#: 1 Temperature(°C): 8.2

Sample ID	Bottle Count	Bottle Type
All Samples received above 6°C		

Cooler#: \_\_\_\_\_ Temperature(°C): \_\_\_\_\_

Sample ID	Bottle Count	Bottle Type

Cooler#: \_\_\_\_\_ Temperature(°C): \_\_\_\_\_

Sample ID	Bottle Count	Bottle Type

Cooler#: \_\_\_\_\_ Temperature(°C): \_\_\_\_\_

Sample ID	Bottle Count	Bottle Type

Completed by: AV Date: 8/22/13 Time: 1735

# Sample ID Cross Reference Report



ARI Job No: XC06  
Client: Landau Associates, Inc.  
Project Event: 118033.100.104  
Project Name: Kaiser IA

Sample ID	ARI Lab ID	ARI LIMS ID	Matrix	Sample Date/Time	VTSR
1. RMLF-SP1-082213	XC06A	13-17540	Soil	08/22/13 10:32	08/22/13 12:45
2. RMLF-SP3-082213	XC06B	13-17541	Soil	08/22/13 10:45	08/22/13 12:45
3. RMLF-SP5-082213	XC06C	13-17542	Soil	08/22/13 11:03	08/22/13 12:45
4. RMLF-SP7-082213	XC06D	13-17543	Soil	08/22/13 11:19	08/22/13 12:45
5. RMLF-SP9-082213	XC06E	13-17544	Soil	08/22/13 11:35	08/22/13 12:45
6. RMLF-SP2-082213	XC06F	13-17545	Soil	08/22/13 10:39	08/22/13 12:45
7. RMLF-SP4-082213	XC06G	13-17546	Soil	08/22/13 10:53	08/22/13 12:45
8. RMLF-SP6-082213	XC06H	13-17547	Soil	08/22/13 11:10	08/22/13 12:45
9. RMLF-SP8-082213	XC06I	13-17548	Soil	08/22/13 11:27	08/22/13 12:45
10. RMLF-SP10-082213	XC06J	13-17549	Soil	08/22/13 11:42	08/22/13 12:45

ORGANICS ANALYSIS DATA SHEET

PNA's by SW8270D GC/MS

Page 1 of 1



Sample ID: RMLF-SP1-082213

SAMPLE

Lab Sample ID: XC06A

LIMS ID: 13-17540

Matrix: Soil

Data Release Authorized:

Reported: 08/26/13

QC Report No: XC06-Landau Associates, Inc.

Project: Kaiser IA

118033.100.104

Date Sampled: 08/22/13

Date Received: 08/22/13

Date Extracted: 08/23/13

Date Analyzed: 08/24/13 01:53

Instrument/Analyst: NT6/JZ

GPC Cleanup: Yes

Alumina: No

Silica Gel: No

Sample Amount: 7.86 g-dry-wt

Final Extract Volume: 0.5 mL

Dilution Factor: 1.00

Percent Moisture: 2.3%

CAS Number	Analyte	RL	Result
56-55-3	Benzo (a) anthracene	64	890
218-01-9	Chrysene	64	1,300
50-32-8	Benzo (a) pyrene	64	910
193-39-5	Indeno (1,2,3-cd) pyrene	64	600
53-70-3	Dibenz (a,h) anthracene	64	300
TOTBFA	Total Benzofluoranthenes	64	1,700

Reported in µg/kg (ppb)

Semivolatile Surrogate Recovery

d14-p-Terphenyl	67.2%
2-Fluorobiphenyl	63.6%

ORGANICS ANALYSIS DATA SHEET

PNAs by SW8270D GC/MS

Page 1 of 1



Sample ID: RMLF-SP3-082213

SAMPLE

Lab Sample ID: XC06B

LIMS ID: 13-17541

Matrix: Soil

Data Release Authorized:

Reported: 08/26/13

QC Report No: XC06-Landau Associates, Inc.

Project: Kaiser IA

118033.100.104

Date Sampled: 08/22/13

Date Received: 08/22/13

Date Extracted: 08/23/13

Date Analyzed: 08/24/13 02:27

Instrument/Analyst: NT6/JZ

GPC Cleanup: Yes

Alumina: No

Silica Gel: No

Sample Amount: 7.72 g-dry-wt

Final Extract Volume: 0.5 mL

Dilution Factor: 1.00

Percent Moisture: 3.6%

CAS Number	Analyte	RL	Result
56-55-3	Benzo (a) anthracene	65	4,800
218-01-9	Chrysene	65	5,400 E
50-32-8	Benzo (a) pyrene	65	4,400
193-39-5	Indeno (1,2,3-cd) pyrene	65	2,400
53-70-3	Dibenz (a,h) anthracene	65	1,300
TOTBFA	Total Benzofluoranthenes	65	6,600

Reported in µg/kg (ppb)

Semivolatile Surrogate Recovery

d14-p-Terphenyl	73.2%
2-Fluorobiphenyl	68.4%

**ORGANICS ANALYSIS DATA SHEET**

**PNA's by SW8270D GC/MS**

Page 1 of 1

**Sample ID: RMLF-SP3-082213**

**DILUTION**

Lab Sample ID: XC06B

LIMS ID: 13-17541

Matrix: Soil

Data Release Authorized: *[Signature]*

Reported: 08/26/13

QC Report No: XC06-Landau Associates, Inc.

Project: Kaiser IA

118033.100.104

Date Sampled: 08/22/13

Date Received: 08/22/13

Date Extracted: 08/23/13

Date Analyzed: 08/24/13 12:18

Instrument/Analyst: NT6/JZ

GPC Cleanup: Yes

Alumina: No

Silica Gel: No

Sample Amount: 7.72 g-dry-wt

Final Extract Volume: 0.5 mL

Dilution Factor: 3.00

Percent Moisture: 3.6%

CAS Number	Analyte	RL	Result
56-55-3	Benzo (a) anthracene	190	5,100
218-01-9	Chrysene	190	6,200
50-32-8	Benzo (a) pyrene	190	5,100
193-39-5	Indeno (1,2,3-cd) pyrene	190	2,600
53-70-3	Dibenz (a,h) anthracene	190	1,300
TOTBFA	Total Benzofluoranthenes	190	7,900

Reported in µg/kg (ppb)

**Semivolatile Surrogate Recovery**

d14-p-Terphenyl	74.6%
2-Fluorobiphenyl	66.6%

ORGANICS ANALYSIS DATA SHEET

PNAs by SW8270D GC/MS

Page 1 of 1




Sample ID: RMLF-SP5-082213

SAMPLE

Lab Sample ID: XC06C

LIMS ID: 13-17542

Matrix: Soil

Data Release Authorized: 

Reported: 08/26/13

QC Report No: XC06-Landau Associates, Inc.

Project: Kaiser IA

118033.100.104

Date Sampled: 08/22/13

Date Received: 08/22/13

Date Extracted: 08/23/13

Date Analyzed: 08/24/13 10:36

Instrument/Analyst: NT6/JZ

GPC Cleanup: Yes

Alumina: No

Silica Gel: No

Sample Amount: 7.74 g-dry-wt

Final Extract Volume: 0.5 mL

Dilution Factor: 1.00

Percent Moisture: 3.7%

CAS Number	Analyte	RL	Result
56-55-3	Benzo(a)anthracene	65	< 65 U
<b>218-01-9</b>	<b>Chrysene</b>	<b>65</b>	<b>160</b>
50-32-8	Benzo(a)pyrene	65	< 65 U
193-39-5	Indeno(1,2,3-cd)pyrene	65	< 65 U
53-70-3	Dibenz(a,h)anthracene	65	< 65 U
<b>TOTBFA</b>	<b>Total Benzofluoranthenes</b>	<b>65</b>	<b>130</b>

Reported in µg/kg (ppb)

**Semivolatile Surrogate Recovery**

d14-p-Terphenyl	71.6%
2-Fluorobiphenyl	60.4%



**ORGANICS ANALYSIS DATA SHEET**

**PNAs by SW8270D GC/MS**

Page 1 of 1

**Sample ID: RMLF-SP7-082213  
SAMPLE**

Lab Sample ID: XC06D  
LIMS ID: 13-17543  
Matrix: Soil  
Data Release Authorized: *B*  
Reported: 08/26/13

QC Report No: XC06-Landau Associates, Inc.  
Project: Kaiser IA  
118033.100.104  
Date Sampled: 08/22/13  
Date Received: 08/22/13

Date Extracted: 08/23/13  
Date Analyzed: 08/24/13 11:10  
Instrument/Analyst: NT6/JZ  
GPC Cleanup: Yes  
Alumina: No  
Silica Gel: No

Sample Amount: 7.80 g-dry-wt  
Final Extract Volume: 0.5 mL  
Dilution Factor: 1.00  
Percent Moisture: 2.7%

CAS Number	Analyte	RL	Result
56-55-3	Benzo (a) anthracene	64	1,100
218-01-9	Chrysene	64	1,700
50-32-8	Benzo (a) pyrene	64	1,200
193-39-5	Indeno (1,2,3-cd) pyrene	64	810
53-70-3	Dibenz (a,h) anthracene	64	400
TOTBFA	Total Benzofluoranthenes	64	2,200

Reported in µg/kg (ppb)

**Semivolatile Surrogate Recovery**

d14-p-Terphenyl	76.4%
2-Fluorobiphenyl	62.8%

ORGANICS ANALYSIS DATA SHEET

PNA's by SW8270D GC/MS

Page 1 of 1



Sample ID: RMLF-SP9-082213

SAMPLE

Lab Sample ID: XC06E

LIMS ID: 13-17544

Matrix: Soil

Data Release Authorized: *[Signature]*

Reported: 08/26/13

QC Report No: XC06-Landau Associates, Inc.

Project: Kaiser IA

118033.100.104

Date Sampled: 08/22/13

Date Received: 08/22/13

Date Extracted: 08/23/13

Date Analyzed: 08/24/13 11:44

Instrument/Analyst: NT6/JZ

GPC Cleanup: Yes

Alumina: No

Silica Gel: No

Sample Amount: 7.85 g-dry-wt

Final Extract Volume: 0.5 mL

Dilution Factor: 1.00

Percent Moisture: 2.5%

CAS Number	Analyte	RL	Result
56-55-3	Benzo (a) anthracene	64	530
218-01-9	Chrysene	64	1,200
50-32-8	Benzo (a) pyrene	64	600
193-39-5	Indeno (1,2,3-cd) pyrene	64	330
53-70-3	Dibenz (a,h) anthracene	64	150
TOTBFA	Total Benzofluoranthenes	64	1,200

Reported in µg/kg (ppb)

Semivolatile Surrogate Recovery

d14-p-Terphenyl	74.4%
2-Fluorobiphenyl	64.0%

ORGANICS ANALYSIS DATA SHEET

PNA's by SW8270D GC/MS

Page 1 of 1




Sample ID: MB-082313

METHOD BLANK

Lab Sample ID: MB-082313

LIMS ID: 13-17540

Matrix: Soil

Data Release Authorized: 

Reported: 08/26/13

QC Report No: XC06-Landau Associates, Inc.

Project: Kaiser IA

118033.100.104

Date Sampled: NA

Date Received: NA

Date Extracted: 08/23/13

Date Analyzed: 08/23/13 20:47

Instrument/Analyst: NT6/JZ

GPC Cleanup: Yes

Alumina: No

Silica Gel: No

Sample Amount: 7.50 g-dry-wt

Final Extract Volume: 0.5 mL

Dilution Factor: 1.00

Percent Moisture: NA

CAS Number	Analyte	RL	Result
56-55-3	Benzo(a)anthracene	67	< 67 U
218-01-9	Chrysene	67	< 67 U
50-32-8	Benzo(a)pyrene	67	< 67 U
193-39-5	Indeno(1,2,3-cd)pyrene	67	< 67 U
53-70-3	Dibenz(a,h)anthracene	67	< 67 U
TOTBFA	Total Benzofluoranthenes	67	< 67 U

Reported in µg/kg (ppb)

Semivolatile Surrogate Recovery

d14-p-Terphenyl	87.6%
2-Fluorobiphenyl	66.8%

SW8270 PNA SURROGATE RECOVERY SUMMARY



Matrix: Soil

QC Report No: XC06-Landau Associates, Inc.  
 Project: Kaiser IA  
 118033.100.104

<u>Client ID</u>	<u>TER</u>	<u>FBP</u>	<u>TOT OUT</u>
MB-082313	87.6%	66.8%	0
LCS-082313	82.4%	62.8%	0
LCSD-082313	84.4%	66.0%	0
RMLF-SP1-082213	67.2%	63.6%	0
RMLF-SP3-082213	73.2%	68.4%	0
RMLF-SP3-082213 DL	74.6%	66.6%	0
RMLF-SP5-082213	71.6%	60.4%	0
RMLF-SP7-082213	76.4%	62.8%	0
RMLF-SP9-082213	74.4%	64.0%	0

	<b>LCS/MB LIMITS</b>	<b>QC LIMITS</b>
(TER) = d14-p-Terphenyl	(30-160)	(30-160)
(FBP) = 2-Fluorobiphenyl	(30-160)	(30-160)

Prep Method: SW3546  
 Log Number Range: 13-17540 to 13-17544

**ORGANICS ANALYSIS DATA SHEET**

**PNAs by SW8270D GC/MS**

Page 1 of 1

**Sample ID: LCS-082313**

**LCS/LCSD**

Lab Sample ID: LCS-082313

LIMS ID: 13-17540

Matrix: Soil

Data Release Authorized: *AB*

Reported: 08/26/13

QC Report No: XC06-Landau Associates, Inc.

Project: Kaiser IA

118033.100.104

Date Sampled: NA

Date Received: 08/22/13

Date Extracted LCS/LCSD: 08/23/13

Sample Amount LCS: 7.50 g-dry-wt

LCSD: 7.50 g-dry-wt

Date Analyzed LCS: 08/23/13 21:21

Final Extract Volume LCS: 0.50 mL

LCSD: 08/23/13 21:55

LCSD: 0.50 mL

Instrument/Analyst LCS: NT6/JZ

Dilution Factor LCS: 1.00

LCSD: NT6/JZ

LCSD: 1.00

GPC Cleanup: Yes

Alumina Cleanup: No

Silica Gel Cleanup: No

Analyte	Spike		LCS		Spike		LCSD	
	LCS	Added-LCS	Recovery	LCS	Added-LCSD	Recovery	RPD	
Benzo(a)anthracene	1350	1670	80.8%	1380	1670	82.6%	2.2%	
Chrysene	1330	1670	79.6%	1370	1670	82.0%	3.0%	
Benzo(a)pyrene	1330	1670	79.6%	1370	1670	82.0%	3.0%	
Indeno(1,2,3-cd)pyrene	1340	1670	80.2%	1370	1670	82.0%	2.2%	
Dibenz(a,h)anthracene	1350	1670	80.8%	1350	1670	80.8%	0.0%	
Total Benzofluoranthenes	2800	3330	84.1%	2890	3330	86.8%	3.2%	

**Semivolatile Surrogate Recovery**

	LCS	LCSD
d14-p-Terphenyl	82.4%	84.4%
2-Fluorobiphenyl	62.8%	66.0%

Results reported in µg/kg

RPD calculated using sample concentrations per SW846.

**ORGANICS ANALYSIS DATA SHEET  
TOTAL DIESEL RANGE HYDROCARBONS**

NWTPHD by GC/FID-Silica and Acid Cleaned  
Extraction Method: SW3546  
Page 1 of 1

QC Report No: XC06-Landau Associates, Inc.  
Project: Kaiser IA  
118033.100.104

Matrix: Soil  
Data Release Authorized:  
Reported: 08/26/13



ARI ID	Sample ID	Extraction Date	Analysis Date	EFV DF	Range/Surrogate	RL	Result
MB-082313 13-17540	Method Blank HC ID: ---	08/23/13	08/23/13 FID3B	1.00 1.0	Diesel Range Motor Oil Range o-Terphenyl	5.0 10	< 5.0 U < 10 U 94.5%
XC06A 13-17540	RMLF-SP1-082213 HC ID: <b>DIESEL/MOTOR OIL</b>	08/23/13	08/23/13 FID3B	1.00 1.0	<b>Diesel Range</b> <b>Motor Oil Range</b> o-Terphenyl	<b>5.0</b> <b>10</b>	<b>150</b> <b>360</b> 54.9%
XC06B 13-17541	RMLF-SP3-082213 HC ID: <b>DIESEL/MOTOR OIL</b>	08/23/13	08/23/13 FID3B	1.00 1.0	<b>Diesel Range</b> <b>Motor Oil Range</b> o-Terphenyl	<b>5.2</b> <b>10</b>	<b>31</b> <b>41</b> 79.0%
XC06C 13-17542	RMLF-SP5-082213 HC ID: ---	08/23/13	08/23/13 FID3B	1.00 1.0	Diesel Range Motor Oil Range o-Terphenyl	5.1 10	< 5.1 U < 10 U 85.0%
XC06D 13-17543	RMLF-SP7-082213 HC ID: <b>DIESEL/MOTOR OIL</b>	08/23/13	08/23/13 FID3B	1.00 1.0	<b>Diesel Range</b> <b>Motor Oil Range</b> o-Terphenyl	<b>5.1</b> <b>10</b>	<b>19</b> <b>23</b> 77.3%
XC06E 13-17544	RMLF-SP9-082213 HC ID: <b>DIESEL</b>	08/23/13	08/23/13 FID3B	1.00 1.0	<b>Diesel Range</b> Motor Oil Range o-Terphenyl	<b>5.0</b> 10	<b>9.9</b> < 10 U 80.6%

Reported in mg/kg (ppm)

EFV-Effective Final Volume in mL.  
DL-Dilution of extract prior to analysis.  
RL-Reporting limit.

Diesel range quantitation on total peaks in the range from C12 to C24.  
Motor Oil range quantitation on total peaks in the range from C24 to C38.  
HC ID: DRO/RRO indicate results of organics or additional hydrocarbons in ranges are not identifiable.





**CLEANED TPHD SURROGATE RECOVERY SUMMARY**

Matrix: Soil

QC Report No: XC06-Landau Associates, Inc.  
Project: Kaiser IA  
118033.100.104

<u>Client ID</u>	<u>OTER</u>	<u>TOT OUT</u>
MB-082313	94.5%	0
LCS-082313	93.8%	0
LCSD-082313	84.6%	0
RMLF-SP1-082213	54.9%	0
RMLF-SP3-082213	79.0%	0
RMLF-SP5-082213	85.0%	0
RMLF-SP7-082213	77.3%	0
RMLF-SP9-082213	80.6%	0

	<b>LCS/MB LIMITS</b>	<b>QC LIMITS</b>
(OTER) = o-Terphenyl	(50-150)	(50-150)

Prep Method: SW3546  
Log Number Range: 13-17540 to 13-17544

**TOTAL DIESEL RANGE HYDROCARBONS-EXTRACTION REPORT**

Matrix: Soil  
Date Received: 08/22/13

ARI Job: XC06  
Project: Kaiser IA  
118033.100.104

ARI ID	Client ID	Client Amt	Final Vol	Basis	Prep Date
13-17540-082313MB1	Method Blank	10.0 g	1.00 mL	-	08/23/13
13-17540-082313LCS1	Lab Control	10.0 g	1.00 mL	-	08/23/13
13-17540-082313LCSD1	Lab Control Dup	10.0 g	1.00 mL	-	08/23/13
13-17540-XC06A	RMLF-SP1-082213	10.0 g	1.00 mL	D	08/23/13
13-17541-XC06B	RMLF-SP3-082213	9.69 g	1.00 mL	D	08/23/13
13-17542-XC06C	RMLF-SP5-082213	9.84 g	1.00 mL	D	08/23/13
13-17543-XC06D	RMLF-SP7-082213	9.81 g	1.00 mL	D	08/23/13
13-17544-XC06E	RMLF-SP9-082213	9.92 g	1.00 mL	D	08/23/13



**Analytical Resources, Incorporated**  
Analytical Chemists and Consultants

August 26, 2013

Jessica Stone  
Landau Associates, Inc.  
950 Pacific Ave # 515  
Tacoma, WA 98402

**RE: Project: Kaiser IA**  
**ARI Job No: XC07**

Dear Jessica:

Please find enclosed the original Chain-of-Custody (COC) record, sample receipt documentation, and the analytical results for the samples from the projects referenced above. Analytical Resources, Inc. (ARI) accepted six soil samples on August 22, 2013 in good condition. For further details regarding sample receipt, please refer to the enclosed Cooler Receipt Form.

The samples were analyzed for cPAHs and NWTPh-Dx, as requested on the COC.

No analytical complications were noted.

An electronic copy of this report and all associated raw data will remain on file with ARI. If you have any questions or require additional information, please feel free to contact me at your convenience.

Sincerely,  
ANALYTICAL RESOURCES, INC.

A handwritten signature in black ink, appearing to read "Kelly Bottem".

Kelly Bottem  
Client Services Manager  
206/695-6211  
kellyb@arilabs.com

Enclosures

1 of 18

- Seattle/Edmonds (425) 778-0907
- Tacoma (253) 926-2493
- Spokane (509) 327-9737
- Portland (503) 542-1080



# Chain-of-Custody Record

Date 8-22-13  
Page 1 of 1

Project Name Kaiser IA Project No. 118033.100.104  
 Project Location/Event Kaiser, Port of Tacoma  
 Sampler's Name BHB, DAR  
 Project Contact Dave Fischer Sierra Mott  
 Send Results To Anne Halvorsen, Bill Evans, Dave Fischer

## Testing Parameters

Turnaround Time

- Standard
- Accelerated
- 1-2 day TAT

CPT - 9700  
NWTPH-Dx

Sample I.D.	Date	Time	Matrix	No. of Containers
RMLF-EWB-082213	8-22-13	0810	Soil	1
RMLF-EWT-082213	8-22-13	0815	Soil	1
RMLF-NWT-082213	8-22-13	0825	Soil	1
RMLF-NWB-082213	8-22-13	0830	Soil	1
RMLF-WWT-082213	8-22-13	0840	Soil	1
RMLF-WWB-082213	8-22-13	0845	Soil	1

## Observations/Comments

- Allow water samples to settle, collect aliquot from clear portion
- NWTPH-Dx - run acid wash/silica gel cleanup
- \_\_\_ run samples standardized to \_\_\_\_\_ product
- \_\_\_ Analyze for EPH if no specific product identified
- VOC/BTEX/VPH (soil):
  - \_\_\_ non-preserved
  - \_\_\_ preserved w/methanol
  - \_\_\_ preserved w/sodium bisulfate
  - \_\_\_ Freeze upon receipt
- \_\_\_ Dissolved metal water samples field filtered

Other \_\_\_\_\_

Special Shipment/Handling or Storage Requirements On ice

Method of Shipment Courier

## Relinquished by

Signature [Signature]  
 Printed Name Brett Bergeson  
 Company LAI  
 Date 8-22-13 Time 1245

## Received by

Signature [Signature]  
 Printed Name Riley Hudson  
 Company ARI  
 Date 8/22/13 Time 1245

## Relinquished by

Signature \_\_\_\_\_  
 Printed Name \_\_\_\_\_  
 Company \_\_\_\_\_  
 Date \_\_\_\_\_ Time \_\_\_\_\_

## Received by

Signature \_\_\_\_\_  
 Printed Name \_\_\_\_\_  
 Company \_\_\_\_\_  
 Date \_\_\_\_\_ Time \_\_\_\_\_

X007 : 080813



ARI Client LAI

Project Name: Kaise ID

COC No(s): \_\_\_\_\_ (NA)

Delivered by Fed-Ex UPS Courier Hand Delivered Other \_\_\_\_\_

Assigned ARI Job No XC07

Tracking No \_\_\_\_\_ (NA)

**Preliminary Examination Phase:**

Were intact, properly signed and dated custody seals attached to the outside of to cooler? YES (NO)

Were custody papers included with the cooler? YES (YES) NO

Were custody papers properly filled out (ink, signed, etc.) YES (YES) NO

Temperature of Cooler(s) (°C) (recommended 2.0-6.0 °C for chemistry) \_\_\_\_\_ NO 8.2

If cooler temperature is out of compliance fill out form 00070F Temp Gun ID#: 122412224

Cooler Accepted by: \_\_\_\_\_ Date: 8/22/13 Time: 1245

*Complete custody forms and attach all shipping documents*

**Log-In Phase:**

Was a temperature blank included in the cooler? YES (NO)

What kind of packing material was used? Bubble Wrap (Wet Ice) Gel Packs Baggies Foam Block Paper Other: \_\_\_\_\_

Was sufficient ice used (if appropriate)? NA YES (NO)

Were all bottles sealed in individual plastic bags? YES (YES) NO

Did all bottles arrive in good condition (unbroken)? YES (YES) NO

Were all bottle labels complete and legible? YES (YES) NO

Did the number of containers listed on COC match with the number of containers received? YES (YES) NO

Did all bottle labels and tags agree with custody papers? YES (YES) NO

Were all bottles used correct for the requested analyses? YES (YES) NO

Do any of the analyses (bottles) require preservation? (attach preservation sheet, excluding VOCs) .. NA YES (NO)

Were all VOC vials free of air bubbles? NA YES (NO)

Was sufficient amount of sample sent in each bottle? YES (YES) NO

Date VOC Trip Blank was made at ARI.. NA

Was Sample Split by ARI: (NA) YES Date/Time \_\_\_\_\_ Equipment \_\_\_\_\_ Split by: \_\_\_\_\_

Samples Logged by: AV Date: 8/22/13 Time: 1735

**\*\* Notify Project Manager of discrepancies or concerns \*\***

Sample ID on Bottle	Sample ID on COC	Sample ID on Bottle	Sample ID on COC

Additional Notes, Discrepancies, & Resolutions:

By: \_\_\_\_\_ Date: \_\_\_\_\_

			Small → "sm"
			Peabubbles → "pb"
			Large → "lg"
			Headspace → "hs"





# Sample ID Cross Reference Report



ARI Job No: XC07  
Client: Landau Associates, Inc.  
Project Event: 118033.100.104  
Project Name: Kaiser IA

Sample ID	ARI Lab ID	ARI LIMS ID	Matrix	Sample Date/Time	VTSR
1. RMLF-EWB-082213	XC07A	13-17534	Soil	08/22/13 08:10	08/22/13 12:45
2. RMLF-EWT-082213	XC07B	13-17535	Soil	08/22/13 08:15	08/22/13 12:45
3. RMLF-NWT-082213	XC07C	13-17536	Soil	08/22/13 08:25	08/22/13 12:45
4. RMLF-NWB-082213	XC07D	13-17537	Soil	08/22/13 08:30	08/22/13 12:45
5. RMLF-WWT-082213	XC07E	13-17538	Soil	08/22/13 08:40	08/22/13 12:45
6. RMLF-WWB-082213	XC07F	13-17539	Soil	08/22/13 08:45	08/22/13 12:45

**ORGANICS ANALYSIS DATA SHEET  
TOTAL DIESEL RANGE HYDROCARBONS**

NWTPHD by GC/FID-Silica and Acid Cleaned  
Extraction Method: SW3546  
Page 1 of 1

QC Report No: XC07-Landau Associates, Inc.  
Project: Kaiser IA  
118033.100.104

Matrix: Soil  
Data Release Authorized: *AS*  
Reported: 08/26/13

ARI ID	Sample ID	Extraction Date	Analysis Date	EFV DF	Range/Surrogate	RL	Result
MB-082313 13-17534	Method Blank HC ID: ---	08/23/13	08/23/13 FID3B	1.00 1.0	Diesel Range Motor Oil Range o-Terphenyl	5.0 10	< 5.0 U < 10 U 94.5%
XC07A 13-17534	RMLF-EWB-082213 HC ID: <b>DIESEL</b>	08/23/13	08/23/13 FID3B	1.00 1.0	<b>Diesel Range</b> Motor Oil Range o-Terphenyl	<b>6.5</b> 13	<b>11</b> < 13 U 82.0%
XC07B 13-17535	RMLF-EWT-082213 HC ID: ---	08/23/13	08/23/13 FID3B	1.00 1.0	Diesel Range Motor Oil Range o-Terphenyl	5.3 11	< 5.3 U < 11 U 88.4%
XC07C 13-17536	RMLF-NWT-082213 HC ID: <b>DIESEL/MOTOR OIL</b>	08/23/13	08/23/13 FID3B	1.00 1.0	<b>Diesel Range</b> <b>Motor Oil Range</b> o-Terphenyl	<b>5.1</b> <b>10</b>	<b>140</b> <b>390</b> 57.4%
XC07D 13-17537	RMLF-NWB-082213 HC ID: <b>DIESEL</b>	08/23/13	08/23/13 FID3B	1.00 1.0	<b>Diesel Range</b> Motor Oil Range o-Terphenyl	<b>6.4</b> 13	<b>11</b> < 13 U 81.8%
XC07E 13-17538	RMLF-WWT-082213 HC ID: ---	08/23/13	08/23/13 FID3B	1.00 1.0	Diesel Range Motor Oil Range o-Terphenyl	5.3 11	< 5.3 U < 11 U 87.7%
XC07F 13-17539	RMLF-WWB-082213 HC ID: ---	08/23/13	08/23/13 FID3B	1.00 1.0	Diesel Range Motor Oil Range o-Terphenyl	5.1 10	< 5.1 U < 10 U 87.3%

Reported in mg/kg (ppm)

EFV-Effective Final Volume in mL.  
DL-Dilution of extract prior to analysis.  
RL-Reporting limit.

Diesel range quantitation on total peaks in the range from C12 to C24.  
Motor Oil range quantitation on total peaks in the range from C24 to C38.  
HC ID: DRO/RRO indicate results of organics or additional hydrocarbons in ranges are not identifiable.

**ORGANICS ANALYSIS DATA SHEET**  
**NWTPHD by GC/FID-Silica and Acid Cleaned**  
 Page 1 of 1

**Sample ID: LCS-082313**  
**LCS/LCSD**

Lab Sample ID: LCS-082313  
 LIMS ID: 13-17534  
 Matrix: Soil  
 Data Release Authorized: *AB*  
 Reported: 08/26/13

QC Report No: XC07-Landau Associates, Inc.  
 Project: Kaiser IA  
 118033.100.104  
 Date Sampled: 08/22/13  
 Date Received: 08/22/13

Date Extracted LCS/LCSD: 08/23/13

Sample Amount LCS: 10.0 g  
 LCSD: 10.0 g

Date Analyzed LCS: 08/23/13 16:31  
 LCSD: 08/23/13 16:56

Final Extract Volume LCS: 1.0 mL  
 LCSD: 1.0 mL

Instrument/Analyst LCS: FID/JLW  
 LCSD: FID/JLW

Dilution Factor LCS: 1.0  
 LCSD: 1.0

Range	LCS	Spike Added-LCS	LCS Recovery	LCSD	Spike Added-LCSD	LCSD Recovery	RPD
Diesel	129	150	86.0%	122	150	81.3%	5.6%

**TPHD Surrogate Recovery**

	LCS	LCSD
o-Terphenyl	93.8%	84.6%

Results reported in mg/kg  
 RPD calculated using sample concentrations per SW846.

**CLEANED TPHD SURROGATE RECOVERY SUMMARY**

Matrix: Soil

QC Report No: XC07-Landau Associates, Inc.  
Project: Kaiser IA  
118033.100.104

<u>Client ID</u>	<u>OTER</u>	<u>TOT OUT</u>
MB-082313	94.5%	0
LCS-082313	93.8%	0
LCSD-082313	84.6%	0
RMLF-EWB-082213	82.0%	0
RMLF-EWT-082213	88.4%	0
RMLF-NWT-082213	57.4%	0
RMLF-NWB-082213	81.8%	0
RMLF-WWT-082213	87.7%	0
RMLF-WWB-082213	87.3%	0

	<b>LCS/MB LIMITS</b>	<b>QC LIMITS</b>
(OTER) = o-Terphenyl	(50-150)	(50-150)

Prep Method: SW3546  
Log Number Range: 13-17534 to 13-17539

**TOTAL DIESEL RANGE HYDROCARBONS-EXTRACTION REPORT**

Matrix: Soil  
Date Received: 08/22/13

ARI Job: XC07  
Project: Kaiser IA  
118033.100.104

ARI ID	Client ID	Client Amt	Final Vol	Basis	Prep Date
13-17534-082313MB1	Method Blank	10.0 g	1.00 mL	-	08/23/13
13-17534-082313LCS1	Lab Control	10.0 g	1.00 mL	-	08/23/13
13-17534-082313LCSD1	Lab Control Dup	10.0 g	1.00 mL	-	08/23/13
13-17534-XC07A	RMLF-EWB-082213	7.74 g	1.00 mL	D	08/23/13
13-17535-XC07B	RMLF-EWT-082213	9.47 g	1.00 mL	D	08/23/13
13-17536-XC07C	RMLF-NWT-082213	9.73 g	1.00 mL	D	08/23/13
13-17537-XC07D	RMLF-NWB-082213	7.80 g	1.00 mL	D	08/23/13
13-17538-XC07E	RMLF-WWT-082213	9.36 g	1.00 mL	D	08/23/13
13-17539-XC07F	RMLF-WWB-082213	9.77 g	1.00 mL	D	08/23/13



ORGANICS ANALYSIS DATA SHEET

PNA's by SW8270D GC/MS

Page 1 of 1



Sample ID: RMLF-EWB-082213  
SAMPLE

Lab Sample ID: XC07A

LIMS ID: 13-17534

Matrix: Soil

Data Release Authorized: *AS*

Reported: 08/26/13

QC Report No: XC07-Landau Associates, Inc.

Project: Kaiser IA

118033.100.104

Date Sampled: 08/22/13

Date Received: 08/22/13

Date Extracted: 08/23/13

Date Analyzed: 08/23/13 22:29

Instrument/Analyst: NT6/JZ

GPC Cleanup: Yes

Alumina: No

Silica Gel: No

Sample Amount: 7.59 g-dry-wt

Final Extract Volume: 0.5 mL

Dilution Factor: 1.00

Percent Moisture: 24.4%

CAS Number	Analyte	RL	Result
56-55-3	Benzo(a)anthracene	66	< 66 U
218-01-9	Chrysene	66	< 66 U
50-32-8	Benzo(a)pyrene	66	< 66 U
193-39-5	Indeno(1,2,3-cd)pyrene	66	< 66 U
53-70-3	Dibenz(a,h)anthracene	66	< 66 U
TOTBFA	Total Benzofluoranthenes	66	< 66 U

Reported in µg/kg (ppb)

**Semivolatile Surrogate Recovery**

d14-p-Terphenyl	75.2%
2-Fluorobiphenyl	60.4%

ORGANICS ANALYSIS DATA SHEET

PNAs by SW8270D GC/MS

Page 1 of 1




Sample ID: RMLF-EWT-082213

SAMPLE

Lab Sample ID: XC07B

LIMS ID: 13-17535

Matrix: Soil

Data Release Authorized: 

Reported: 08/26/13

QC Report No: XC07-Landau Associates, Inc.

Project: Kaiser IA

118033.100.104

Date Sampled: 08/22/13

Date Received: 08/22/13

Date Extracted: 08/23/13

Date Analyzed: 08/23/13 23:03

Instrument/Analyst: NT6/JZ

GPC Cleanup: Yes

Alumina: No

Silica Gel: No

Sample Amount: 7.59 g-dry-wt

Final Extract Volume: 0.5 mL

Dilution Factor: 1.00

Percent Moisture: 5.8%

CAS Number	Analyte	RL	Result
56-55-3	Benzo(a)anthracene	66	< 66 U
218-01-9	Chrysene	66	< 66 U
50-32-8	Benzo(a)pyrene	66	< 66 U
193-39-5	Indeno(1,2,3-cd)pyrene	66	< 66 U
53-70-3	Dibenz(a,h)anthracene	66	< 66 U
TOTBFA	Total Benzofluoranthenes	66	< 66 U

Reported in µg/kg (ppb)

Semivolatile Surrogate Recovery

d14-p-Terphenyl	76.4%
2-Fluorobiphenyl	61.2%

ORGANICS ANALYSIS DATA SHEET


PNA's by SW8270D GC/MS

Page 1 of 1



Sample ID: RMLF-NWT-082213

SAMPLE

Lab Sample ID: XC07C  
LIMS ID: 13-17536  
Matrix: Soil  
Data Release Authorized:   
Reported: 08/26/13

QC Report No: XC07-Landau Associates, Inc.  
Project: Kaiser IA  
118033.100.104  
Date Sampled: 08/22/13  
Date Received: 08/22/13

Date Extracted: 08/23/13  
Date Analyzed: 08/23/13 23:37  
Instrument/Analyst: NT6/JZ  
GPC Cleanup: Yes  
Alumina: No  
Silica Gel: No

Sample Amount: 7.75 g-dry-wt  
Final Extract Volume: 0.5 mL  
Dilution Factor: 1.00  
Percent Moisture: 3.2%

CAS Number	Analyte	RL	Result
56-55-3	Benzo(a)anthracene	64	< 64 U
218-01-9	Chrysene	64	< 64 U
50-32-8	Benzo(a)pyrene	64	< 64 U
193-39-5	Indeno(1,2,3-cd)pyrene	64	< 64 U
53-70-3	Dibenz(a,h)anthracene	64	< 64 U
TOTBFA	Total Benzofluoranthenes	64	< 64 U

Reported in µg/kg (ppb)

**Semivolatile Surrogate Recovery**

d14-p-Terphenyl	66.8%
2-Fluorobiphenyl	65.6%

ORGANICS ANALYSIS DATA SHEET

PNA's by SW8270D GC/MS

Page 1 of 1




Sample ID: RMLF-NWB-082213

SAMPLE

Lab Sample ID: XC07D

LIMS ID: 13-17537

Matrix: Soil

Data Release Authorized: 

Reported: 08/26/13

QC Report No: XC07-Landau Associates, Inc.

Project: Kaiser IA

118033.100.104

Date Sampled: 08/22/13

Date Received: 08/22/13

Date Extracted: 08/23/13

Date Analyzed: 08/24/13 00:11

Instrument/Analyst: NT6/JZ

GPC Cleanup: Yes

Alumina: No

Silica Gel: No

Sample Amount: 7.71 g-dry-wt

Final Extract Volume: 0.5 mL

Dilution Factor: 1.00

Percent Moisture: 23.3%

CAS Number	Analyte	RL	Result
56-55-3	Benzo(a)anthracene	65	< 65 U
218-01-9	Chrysene	65	< 65 U
50-32-8	Benzo(a)pyrene	65	< 65 U
193-39-5	Indeno(1,2,3-cd)pyrene	65	< 65 U
53-70-3	Dibenz(a,h)anthracene	65	< 65 U
TOTBFA	Total Benzofluoranthenes	65	< 65 U

Reported in µg/kg (ppb)

Semivolatile Surrogate Recovery

d14-p-Terphenyl	68.4%
2-Fluorobiphenyl	55.6%

ORGANICS ANALYSIS DATA SHEET

PNAs by SW8270D GC/MS

Page 1 of 1



Sample ID: RMLF-WWT-082213

SAMPLE

Lab Sample ID: XC07E

LIMS ID: 13-17538

Matrix: Soil

Data Release Authorized: *[Signature]*

Reported: 08/26/13

QC Report No: XC07-Landau Associates, Inc.

Project: Kaiser IA

118033.100.104

Date Sampled: 08/22/13

Date Received: 08/22/13

Date Extracted: 08/23/13

Date Analyzed: 08/24/13 00:45

Instrument/Analyst: NT6/JZ

GPC Cleanup: Yes

Alumina: No

Silica Gel: No

Sample Amount: 8.31 g-dry-wt

Final Extract Volume: 0.5 mL

Dilution Factor: 1.00

Percent Moisture: 7.8%

CAS Number	Analyte	RL	Result
56-55-3	Benzo(a)anthracene	60	< 60 U
218-01-9	Chrysene	60	< 60 U
50-32-8	Benzo(a)pyrene	60	< 60 U
193-39-5	Indeno(1,2,3-cd)pyrene	60	< 60 U
53-70-3	Dibenz(a,h)anthracene	60	< 60 U
TOTBFA	Total Benzofluoranthenes	60	< 60 U

Reported in µg/kg (ppb)

Semivolatile Surrogate Recovery

d14-p-Terphenyl	71.2%
2-Fluorobiphenyl	57.2%

ORGANICS ANALYSIS DATA SHEET

PNA's by SW8270D GC/MS

Page 1 of 1



Sample ID: RMLF-WWB-082213

SAMPLE

Lab Sample ID: XC07F

LIMS ID: 13-17539

Matrix: Soil

Data Release Authorized: *AS*

Reported: 08/26/13

QC Report No: XC07-Landau Associates, Inc.

Project: Kaiser IA

118033.100.104

Date Sampled: 08/22/13

Date Received: 08/22/13

Date Extracted: 08/23/13

Date Analyzed: 08/24/13 01:19

Instrument/Analyst: NT6/JZ

GPC Cleanup: Yes

Alumina: No

Silica Gel: No

Sample Amount: 7.64 g-dry-wt

Final Extract Volume: 0.5 mL

Dilution Factor: 1.00

Percent Moisture: 5.0%

CAS Number	Analyte	RL	Result
56-55-3	Benzo(a)anthracene	65	< 65 U
218-01-9	Chrysene	65	< 65 U
50-32-8	Benzo(a)pyrene	65	< 65 U
193-39-5	Indeno(1,2,3-cd)pyrene	65	< 65 U
53-70-3	Dibenz(a,h)anthracene	65	< 65 U
TOTBFA	Total Benzofluoranthenes	65	< 65 U

Reported in µg/kg (ppb)

Semivolatile Surrogate Recovery

d14-p-Terphenyl	77.2%
2-Fluorobiphenyl	60.0%



ORGANICS ANALYSIS DATA SHEET

PNA's by SW8270D GC/MS

Page 1 of 1



Sample ID: MB-082313

METHOD BLANK

Lab Sample ID: MB-082313

LIMS ID: 13-17534

Matrix: Soil

Data Release Authorized: *[Signature]*

Reported: 08/26/13

QC Report No: XC07-Landau Associates, Inc.

Project: Kaiser IA

118033.100.104

Date Sampled: NA

Date Received: NA

Date Extracted: 08/23/13

Date Analyzed: 08/23/13 20:47

Instrument/Analyst: NT6/JZ

GPC Cleanup: Yes

Alumina: No

Silica Gel: No

Sample Amount: 7.50 g-dry-wt

Final Extract Volume: 0.5 mL

Dilution Factor: 1.00

Percent Moisture: NA

CAS Number	Analyte	RL	Result
56-55-3	Benzo(a)anthracene	67	< 67 U
218-01-9	Chrysene	67	< 67 U
50-32-8	Benzo(a)pyrene	67	< 67 U
193-39-5	Indeno(1,2,3-cd)pyrene	67	< 67 U
53-70-3	Dibenz(a,h)anthracene	67	< 67 U
TOTBFA	Total Benzofluoranthenes	67	< 67 U

Reported in µg/kg (ppb)

**Semivolatile Surrogate Recovery**

d14-p-Terphenyl	87.6%
2-Fluorobiphenyl	66.8%

**SW8270 PNA SURROGATE RECOVERY SUMMARY**

Matrix: Soil

QC Report No: XC07-Landau Associates, Inc.  
Project: Kaiser IA  
118033.100.104

<u>Client ID</u>	<u>TER</u>	<u>FBP</u>	<u>TOT OUT</u>
MB-082313	87.6%	66.8%	0
LCS-082313	82.4%	62.8%	0
LCSD-082313	84.4%	66.0%	0
RMLF-EWB-082213	75.2%	60.4%	0
RMLF-EWT-082213	76.4%	61.2%	0
RMLF-NWT-082213	66.8%	65.6%	0
RMLF-NWB-082213	68.4%	55.6%	0
RMLF-WWT-082213	71.2%	57.2%	0
RMLF-WWB-082213	77.2%	60.0%	0

	<b>LCS/MB LIMITS</b>	<b>QC LIMITS</b>
(TER) = d14-p-Terphenyl	(30-160)	(30-160)
(FBP) = 2-Fluorobiphenyl	(30-160)	(30-160)

Prep Method: SW3546  
Log Number Range: 13-17534 to 13-17539

**ORGANICS ANALYSIS DATA SHEET**

**PNA's by SW8270D GC/MS**

Page 1 of 1

**Sample ID: LCS-082313**

**LCS/LCSD**

Lab Sample ID: LCS-082313

LIMS ID: 13-17534

Matrix: Soil

Data Release Authorized: *[Signature]*

Reported: 08/26/13

QC Report No: XC07-Landau Associates, Inc.

Project: Kaiser IA

118033.100.104

Date Sampled: NA

Date Received: 08/22/13

Date Extracted LCS/LCSD: 08/23/13

Sample Amount LCS: 7.50 g-dry-wt

LCSD: 7.50 g-dry-wt

Date Analyzed LCS: 08/23/13 21:21

Final Extract Volume LCS: 0.50 mL

LCSD: 08/23/13 21:55

LCSD: 0.50 mL

Instrument/Analyst LCS: NT6/JZ

Dilution Factor LCS: 1.00

LCSD: NT6/JZ

LCSD: 1.00

GPC Cleanup: Yes

Alumina Cleanup: No

Silica Gel Cleanup: No

Analyte	Spike		LCS		Spike		LCSD	
	LCS	Added-LCS	Recovery	LCSD	Added-LCSD	Recovery	RPD	
Benzo(a)anthracene	1350	1670	80.8%	1380	1670	82.6%	2.2%	
Chrysene	1330	1670	79.6%	1370	1670	82.0%	3.0%	
Benzo(a)pyrene	1330	1670	79.6%	1370	1670	82.0%	3.0%	
Indeno(1,2,3-cd)pyrene	1340	1670	80.2%	1370	1670	82.0%	2.2%	
Dibenz(a,h)anthracene	1350	1670	80.8%	1350	1670	80.8%	0.0%	
Total Benzofluoranthenes	2800	3330	84.1%	2890	3330	86.8%	3.2%	

**Semivolatile Surrogate Recovery**

	LCS	LCSD
d14-p-Terphenyl	82.4%	84.4%
2-Fluorobiphenyl	62.8%	66.0%

Results reported in µg/kg

RPD calculated using sample concentrations per SW846.



**Analytical Resources, Incorporated**  
Analytical Chemists and Consultants

September 19, 2013

Jessica Stone  
Landau Associates, Inc.  
950 Pacific Ave # 515  
Tacoma, WA 98402

**RE: Project: Kaiser IA**  
**ARI Job No: XF45 I**

Dear Jessica:

Please find enclosed the original Chain-of-Custody (COC) record, sample receipt documentation, and the analytical results for the samples from the projects referenced above. Analytical Resources, Inc. (ARI) accepted seven soil samples on September 17, 2013 in good condition. Samples; RML-1-20130917, RML-13-20130917, BF-I-20130917, bf-2-20130917, and BF-3-20130917 were reported under XF45 I. For further details regarding sample receipt, please refer to the enclosed Cooler Receipt Form.

The samples were analyzed for cPAHs and NWTPH-Dx, as requested on the COC.

No analytical complications were noted.

An electronic copy of this report and all associated raw data will remain on file with ARI. If you have any questions or require additional information, please feel free to contact me at your convenience.

Sincerely,  
ANALYTICAL RESOURCES, INC.

A handwritten signature in black ink, appearing to read "Kelly Bottem".

Kelly Bottem  
Client Services Manager  
206/695-6211  
kellyb@arilabs.com

Enclosures

1 of 16

- Seattle/Edmonds (425) 778-0907
- Tacoma (253) 926-2493
- Spokane (509) 327-9737
- Portland (503) 542-1080



# Chain-of-Custody Record

Date 9/17/13  
Page 1 of 1

<p>Project Name <u>Keiser IA</u> Project No. <u>118053.100.104</u></p> <p>Project Location/Event <u>Keiser Port of Tacoma</u></p> <p>Sampler's Name <u>DAR I DAM</u></p> <p>Project Contact <u>DAVE FISCHER</u></p> <p>Send Results To <u>Jessica Stone, Sierra Mohr, Anne Halverson, Bill Evans, Dave Fischer</u></p>	<p>Turnaround Time <input type="checkbox"/> Standard <input type="checkbox"/> Accelerated <input checked="" type="checkbox"/> <u>1-2 day TAT</u></p> <p>for RML-1-20130917 and RML-13-20130917 3 day TAT for BF-1-20130917</p> <p>Observations/Comments <u>and BF-3-20130917</u></p> <p><input checked="" type="checkbox"/> Allow water samples to settle, collect aliquot from clear portion</p> <p><input checked="" type="checkbox"/> NWTPH-Dx - run acid wash/silica gel cleanup</p> <p>run samples standardized to _____ product</p> <p>Analyze for EPH if no specific product identified</p> <p>VOC/BTEX/VPH (soil): <input type="checkbox"/> non-preserved <input type="checkbox"/> preserved w/methanol <input type="checkbox"/> preserved w/sodium bisulfate <input type="checkbox"/> Freeze upon receipt</p> <p><input type="checkbox"/> Dissolved metal water samples field filtered</p> <p>Other _____</p>	<p>Testing Parameters</p>																														
<table border="1" style="width: 100%; border-collapse: collapse;"> <thead> <tr> <th>Sample I.D.</th> <th>Date</th> <th>Time</th> <th>Matrix</th> <th>No. of Containers</th> </tr> </thead> <tbody> <tr> <td>RML-1-20130917</td> <td>9/17/13</td> <td>1244</td> <td>SOIL</td> <td>1</td> </tr> <tr> <td>RML-13-20130917</td> <td></td> <td>1227</td> <td></td> <td></td> </tr> <tr> <td>BF-1-20130917</td> <td></td> <td>1340</td> <td></td> <td></td> </tr> <tr> <td>BF-2-20130917</td> <td></td> <td>1250</td> <td></td> <td></td> </tr> <tr> <td>BF-3-20130917</td> <td></td> <td>1306</td> <td></td> <td></td> </tr> </tbody> </table>	Sample I.D.	Date	Time	Matrix	No. of Containers	RML-1-20130917	9/17/13	1244	SOIL	1	RML-13-20130917		1227			BF-1-20130917		1340			BF-2-20130917		1250			BF-3-20130917		1306			<p style="text-align: right;">(CPH 8270 D) NWTPH-DX</p>	<p>Method of Shipment <u>Courier</u></p>
Sample I.D.	Date	Time	Matrix	No. of Containers																												
RML-1-20130917	9/17/13	1244	SOIL	1																												
RML-13-20130917		1227																														
BF-1-20130917		1340																														
BF-2-20130917		1250																														
BF-3-20130917		1306																														
<p>Special Shipment/Handling or Storage Requirements <u>Ice</u></p>	<p><b>Relinquished by</b> Signature <u>[Signature]</u> Printed Name <u>DAVE FISCHER</u> Company <u>LA</u> Date <u>9/17/13</u> Time <u>1355</u></p>	<p><b>Received by</b> Signature <u>[Signature]</u> Printed Name <u>R. C. G. Hudson</u> Company <u>AR</u> Date <u>9/17/13</u> Time <u>1955</u></p>	<p><b>Relinquished by</b> Signature _____ Printed Name _____ Company _____ Date _____ Time _____</p>	<p><b>Received by</b> Signature _____ Printed Name _____ Company _____ Date _____ Time _____</p>																												

# Sample ID Cross Reference Report



ARI Job No: XF45  
Client: Landau Associates, Inc.  
Project Event: 118033.100.104  
Project Name: Kaiser IA

Sample ID	ARI Lab ID	ARI LIMS ID	Matrix	Sample Date/Time	VTSR
1. RML-1-20130917	XF45A	13-19664	Soil	09/17/13 12:44	09/17/13 13:55
2. RML-13-20130917	XF45B	13-19665	Soil	09/17/13 12:27	09/17/13 13:55
3. BF-1-20130917	XF45C	13-19666	Soil	09/17/13 13:40	09/17/13 13:55
4. BF-2-20130917	XF45D	13-19667	Soil	09/17/13 12:50	09/17/13 13:55
5. BF-3-20130917	XF45E	13-19668	Soil	09/17/13 13:06	09/17/13 13:55
6. SPL-21-20130917	XF45F	13-19669	Soil	09/17/13 11:35	09/17/13 13:55
7. SPL-22-20130917	XF45G	13-19670	Soil	09/17/13 11:25	09/17/13 13:55





# Cooler Receipt Form

ARI Client: Landau  
 COC No(s): \_\_\_\_\_ (NA)  
 Assigned ARI Job No: XF45

Project Name: Kaiser IA  
 Delivered by: Fed-Ex UPS Courier Hand Delivered Other: \_\_\_\_\_  
 Tracking No: \_\_\_\_\_ NA

**Preliminary Examination Phase:**

Were intact, properly signed and dated custody seals attached to the outside of to cooler? YES  NO

Were custody papers included with the cooler? YES  NO

Were custody papers properly filled out (ink, signed, etc.) YES  NO

Temperature of Cooler(s) (°C) (recommended 2.0-6.0 °C for chemistry)..... 4.1

If cooler temperature is out of compliance fill out form 00070F

Cooler Accepted by: \_\_\_\_\_ Date: 9/17/13 Time: 1355 Temp Gun ID#: 122412224

**Complete custody forms and attach all shipping documents**

**Log-In Phase:**

Was a temperature blank included in the cooler? YES  NO

What kind of packing material was used? ... Bubble Wrap  Wet Ice  Gel Packs  Baggies  Foam Block  Paper  Other: \_\_\_\_\_

Was sufficient ice used (if appropriate)? NA  YES  NO

Were all bottles sealed in individual plastic bags? YES  NO

Did all bottles arrive in good condition (unbroken)? YES  NO

Were all bottle labels complete and legible? YES  NO

Did the number of containers listed on COC match with the number of containers received? YES  NO

Did all bottle labels and tags agree with custody papers? YES  NO

Were all bottles used correct for the requested analyses? YES  NO

Do any of the analyses (bottles) require preservation? (attach preservation sheet, excluding VOCs)... NA  YES  NO

Were all VOC vials free of air bubbles? NA  YES  NO

Was sufficient amount of sample sent in each bottle? YES  NO

Date VOC Trip Blank was made at ARI: NA

Was Sample Split by ARI: NA  YES  Date/Time: \_\_\_\_\_ Equipment: \_\_\_\_\_ Split by: \_\_\_\_\_

Samples Logged by: JM Date: 9/17/13 Time: 1536

**\*\* Notify Project Manager of discrepancies or concerns \*\***

Sample ID on Bottle	Sample ID on COC	Sample ID on Bottle	Sample ID on COC

**Additional Notes, Discrepancies, & Resolutions:**

By: \_\_\_\_\_ Date: \_\_\_\_\_

<b>Small Air Bubbles</b> ~2mm 	<b>Peabubbles'</b> 2-4 mm 	<b>LARGE Air Bubbles</b> > 4 mm 	Small → "sm" (< 2 mm) Peabubbles → "pb" (2 to <4 mm) Large → "lg" (4 to <6 mm) Headspace → "hs" (>6 mm)
--------------------------------------	----------------------------------	--	--

XF451 : 00004

**ORGANICS ANALYSIS DATA SHEET  
TOTAL DIESEL RANGE HYDROCARBONS**

NWTPHD by GC/FID-Silica and Acid Cleaned  
Extraction Method: SW3546  
Page 1 of 1

QC Report No: XF45-Landau Associates, Inc.  
Project: Kaiser IA  
118033.100.104

Matrix: Soil  
Data Release Authorized: *AS*  
Reported: 09/19/13

ARI ID	Sample ID	Extraction Date	Analysis Date	EFV DF	Range/Surrogate	RL	Result
MB-091813 13-19664	Method Blank HC ID: ---	09/18/13	09/18/13 FID9	1.00 1.0	Diesel Range Motor Oil Range o-Terphenyl	5.0 10	< 5.0 U < 10 U 86.9%
XF45A 13-19664	RML-1-20130917 HC ID: ---	09/18/13	09/18/13 FID9	1.00 1.0	Diesel Range Motor Oil Range o-Terphenyl	7.9 16	< 7.9 U < 16 U 64.7%
XF45B 13-19665	RML-13-20130917 HC ID: <b>DIESEL</b>	09/18/13	09/18/13 FID9	1.00 1.0	<b>Diesel Range</b> Motor Oil Range o-Terphenyl	<b>7.9</b> 16	<b>34</b> < 16 U 70.4%
XF45C 13-19666	BF-1-20130917 HC ID: <b>DRO/MOTOR OIL</b>	09/18/13	09/18/13 FID9	1.00 1.0	<b>Diesel Range</b> <b>Motor Oil Range</b> o-Terphenyl	<b>5.2</b> <b>10</b>	<b>320 E</b> <b>660 E</b> 59.9%
XF45C DL 13-19666	BF-1-20130917 HC ID: <b>DRO/MOTOR OIL</b>	09/18/13	09/19/13 FID9	1.00 10	<b>Diesel Range</b> <b>Motor Oil Range</b> o-Terphenyl	<b>52</b> <b>100</b>	<b>340</b> <b>680</b> 61.3%
XF45D 13-19667	BF-2-20130917 HC ID: ---	09/18/13	09/18/13 FID9	1.00 1.0	Diesel Range Motor Oil Range o-Terphenyl	5.2 10	< 5.2 U < 10 U 90.1%
XF45E 13-19668	BF-3-20130917 HC ID: ---	09/18/13	09/18/13 FID9	1.00 1.0	Diesel Range Motor Oil Range o-Terphenyl	5.3 11	< 5.3 U < 11 U 90.2%

Reported in mg/kg (ppm)

EFV-Effective Final Volume in mL.  
DL-Dilution of extract prior to analysis.  
RL-Reporting limit.

Diesel range quantitation on total peaks in the range from C12 to C24.  
Motor Oil range quantitation on total peaks in the range from C24 to C38.  
HC ID: DRO/RRO indicate results of organics or additional hydrocarbons in ranges are not identifiable.

**CLEANED TPHD SURROGATE RECOVERY SUMMARY**

Matrix: Soil

QC Report No: XF45-Landau Associates, Inc.  
Project: Kaiser IA  
118033.100.104

<u>Client ID</u>	<u>OTER</u>	<u>TOT OUT</u>
MB-091813	86.9%	0
LCS-091813	86.7%	0
LCSD-091813	91.7%	0
RML-1-20130917	64.7%	0
RML-13-20130917	70.4%	0
BF-1-20130917	59.9%	0
BF-1-20130917 DL	61.3%	0
BF-2-20130917	90.1%	0
BF-3-20130917	90.2%	0

**LCS/MB LIMITS      QC LIMITS**

(OTER) = o-Terphenyl

(50-150)

(50-150)

Prep Method: SW3546  
Log Number Range: 13-19664 to 13-19668

**ORGANICS ANALYSIS DATA SHEET**  
**NWTPHD by GC/FID-Silica and Acid Cleaned**  
 Page 1 of 1

**Sample ID: LCS-091813**  
**LCS/LCSD**

Lab Sample ID: LCS-091813  
 LIMS ID: 13-19664  
 Matrix: Soil  
 Data Release Authorized: *AB*  
 Reported: 09/19/13

QC Report No: XF45-Landau Associates, Inc.  
 Project: Kaiser IA  
 118033.100.104  
 Date Sampled: 09/17/13  
 Date Received: 09/17/13

Date Extracted LCS/LCSD: 09/18/13  
 Date Analyzed LCS: 09/18/13 17:24  
 LCSD: 09/18/13 17:46  
 Instrument/Analyst LCS: FID/JLW  
 LCSD: FID/JLW

Sample Amount LCS: 10.0 g  
 LCSD: 10.0 g  
 Final Extract Volume LCS: 1.0 mL  
 LCSD: 1.0 mL  
 Dilution Factor LCS: 1.0  
 LCSD: 1.0

Range	LCS	Spike Added-LCS	LCS Recovery	LCSD	Spike Added-LCSD	LCSD Recovery	RPD
Diesel	116	150	77.3%	124	150	82.7%	6.7%

**TPHD Surrogate Recovery**

	LCS	LCSD
o-Terphenyl	86.7%	91.7%

Results reported in mg/kg  
 RPD calculated using sample concentrations per SW846.

**TOTAL DIESEL RANGE HYDROCARBONS-EXTRACTION REPORT**

Matrix: Soil  
Date Received: 09/17/13

ARI Job: XF45  
Project: Kaiser IA  
118033.100.104

ARI ID	Client ID	Client Amt	Final Vol	Basis	Prep Date
13-19664-091813MB1	Method Blank	10.0 g	1.00 mL	-	09/18/13
13-19664-091813LCS1	Lab Control	10.0 g	1.00 mL	-	09/18/13
13-19664-091813LCSD1	Lab Control Dup	10.0 g	1.00 mL	-	09/18/13
13-19664-XF45A	RML-1-20130917	6.31 g	1.00 mL	D	09/18/13
13-19665-XF45B	RML-13-20130917	6.31 g	1.00 mL	D	09/18/13
13-19666-XF45C	BF-1-20130917	9.54 g	1.00 mL	D	09/18/13
13-19667-XF45D	BF-2-20130917	9.63 g	1.00 mL	D	09/18/13
13-19668-XF45E	BF-3-20130917	9.47 g	1.00 mL	D	09/18/13

**ORGANICS ANALYSIS DATA SHEET**

**PNA's by SW8270D GC/MS**

Page 1 of 1

**Sample ID: RML-1-20130917**

**SAMPLE**

Lab Sample ID: XF45A

LIMS ID: 13-19664

Matrix: Soil

Data Release Authorized: *[Signature]*

Reported: 09/19/13

QC Report No: XF45-Landau Associates, Inc.

Project: Kaiser IA

118033.100.104

Date Sampled: 09/17/13

Date Received: 09/17/13

Date Extracted: 09/18/13

Date Analyzed: 09/18/13 18:37

Instrument/Analyst: NT6/JZ

GPC Cleanup: No

Alumina: No

Silica Gel: No

Sample Amount: 7.55 g-dry-wt

Final Extract Volume: 0.5 mL

Dilution Factor: 1.00

Percent Moisture: 37.5%

CAS Number	Analyte	RL	Result
56-55-3	Benzo(a)anthracene	66	< 66 U
218-01-9	Chrysene	66	< 66 U
50-32-8	Benzo(a)pyrene	66	< 66 U
193-39-5	Indeno(1,2,3-cd)pyrene	66	< 66 U
53-70-3	Dibenz(a,h)anthracene	66	< 66 U
TOTBFA	Total Benzofluoranthenes	66	< 66 U

Reported in µg/kg (ppb)

**Semivolatile Surrogate Recovery**

d14-p-Terphenyl	69.6%
2-Fluorobiphenyl	70.0%

**ORGANICS ANALYSIS DATA SHEET**

**PNA's by SW8270D GC/MS**

Page 1 of 1

**Sample ID: RML-13-20130917**

**SAMPLE**

Lab Sample ID: XF45B

LIMS ID: 13-19665

Matrix: Soil

Data Release Authorized: *[Signature]*

Reported: 09/19/13

QC Report No: XF45-Landau Associates, Inc.

Project: Kaiser IA

118033.100.104

Date Sampled: 09/17/13

Date Received: 09/17/13

Date Extracted: 09/18/13

Date Analyzed: 09/18/13 19:11

Instrument/Analyst: NT6/JZ

GPC Cleanup: No

Alumina: No

Silica Gel: No

Sample Amount: 7.56 g-dry-wt

Final Extract Volume: 0.5 mL

Dilution Factor: 1.00

Percent Moisture: 37.3%

CAS Number	Analyte	RL	Result
56-55-3	Benzo(a)anthracene	66	< 66 U
218-01-9	Chrysene	66	< 66 U
50-32-8	Benzo(a)pyrene	66	< 66 U
193-39-5	Indeno(1,2,3-cd)pyrene	66	< 66 U
53-70-3	Dibenz(a,h)anthracene	66	< 66 U
TOTBFA	Total Benzofluoranthenes	66	< 66 U

Reported in µg/kg (ppb)

**Semivolatile Surrogate Recovery**

d14-p-Terphenyl	59.6%
2-Fluorobiphenyl	61.2%



**ORGANICS ANALYSIS DATA SHEET**

**PNAs by SW8270D GC/MS**

Page 1 of 1


**Sample ID: BF-1-20130917**

**SAMPLE**

Lab Sample ID: XF45C

LIMS ID: 13-19666

Matrix: Soil

Data Release Authorized: 

Reported: 09/19/13

QC Report No: XF45-Landau Associates, Inc.

Project: Kaiser IA

118033.100.104

Date Sampled: 09/17/13

Date Received: 09/17/13

Date Extracted: 09/18/13

Date Analyzed: 09/18/13 19:45

Instrument/Analyst: NT6/JZ

GPC Cleanup: No

Alumina: No

Silica Gel: No

Sample Amount: 7.57 g-dry-wt

Final Extract Volume: 0.5 mL

Dilution Factor: 1.00

Percent Moisture: 5.4%

CAS Number	Analyte	RL	Result
56-55-3	Benzo(a)anthracene	66	< 66 U
218-01-9	Chrysene	66	< 66 U
50-32-8	Benzo(a)pyrene	66	< 66 U
193-39-5	Indeno(1,2,3-cd)pyrene	66	< 66 U
53-70-3	Dibenz(a,h)anthracene	66	< 66 U
TOTBFA	Total Benzofluoranthenes	66	< 66 U

Reported in µg/kg (ppb)

**Semivolatile Surrogate Recovery**

d14-p-Terphenyl	62.0%
2-Fluorobiphenyl	76.4%

**ORGANICS ANALYSIS DATA SHEET**

**PNA's by SW8270D GC/MS**

Page 1 of 1

**Sample ID: BF-2-20130917**

**SAMPLE**

Lab Sample ID: XF45D

LIMS ID: 13-19667

Matrix: Soil

Data Release Authorized: *[Signature]*

Reported: 09/19/13

QC Report No: XF45-Landau Associates, Inc.

Project: Kaiser IA

118033.100.104

Date Sampled: 09/17/13

Date Received: 09/17/13

Date Extracted: 09/18/13

Date Analyzed: 09/18/13 20:18

Instrument/Analyst: NT6/JZ

GPC Cleanup: No

Alumina: No

Silica Gel: No

Sample Amount: 7.69 g-dry-wt

Final Extract Volume: 0.5 mL

Dilution Factor: 1.00

Percent Moisture: 4.0%

CAS Number	Analyte	RL	Result
56-55-3	Benzo(a)anthracene	65	< 65 U
218-01-9	Chrysene	65	< 65 U
50-32-8	Benzo(a)pyrene	65	< 65 U
193-39-5	Indeno(1,2,3-cd)pyrene	65	< 65 U
53-70-3	Dibenz(a,h)anthracene	65	< 65 U
TOTBFA	Total Benzofluoranthenes	65	< 65 U

Reported in µg/kg (ppb)

**Semivolatile Surrogate Recovery**

d14-p-Terphenyl	69.6%
2-Fluorobiphenyl	64.8%

**ORGANICS ANALYSIS DATA SHEET**

**PNAs by SW8270D GC/MS**

Page 1 of 1

**Sample ID: BF-3-20130917**

**SAMPLE**

Lab Sample ID: XF45E

LIMS ID: 13-19668

Matrix: Soil

Data Release Authorized:

Reported: 09/19/13

QC Report No: XF45-Landau Associates, Inc.

Project: Kaiser IA

118033.100.104

Date Sampled: 09/17/13

Date Received: 09/17/13

Date Extracted: 09/18/13

Date Analyzed: 09/18/13 20:52

Instrument/Analyst: NT6/JZ

GPC Cleanup: No

Alumina: No

Silica Gel: No

Sample Amount: 7.57 g-dry-wt

Final Extract Volume: 0.5 mL

Dilution Factor: 1.00

Percent Moisture: 5.7%

CAS Number	Analyte	RL	Result
56-55-3	Benzo(a)anthracene	66	< 66 U
218-01-9	Chrysene	66	< 66 U
50-32-8	Benzo(a)pyrene	66	< 66 U
193-39-5	Indeno(1,2,3-cd)pyrene	66	< 66 U
53-70-3	Dibenz(a,h)anthracene	66	< 66 U
TOTBFA	Total Benzofluoranthenes	66	< 66 U

Reported in µg/kg (ppb)

**Semivolatile Surrogate Recovery**

d14-p-Terphenyl	72.4%
2-Fluorobiphenyl	68.4%

**ORGANICS ANALYSIS DATA SHEET**

**PNAs by SW8270D GC/MS**

Page 1 of 1

**Sample ID: MB-091813**

**METHOD BLANK**

Lab Sample ID: MB-091813

LIMS ID: 13-19664

Matrix: Soil

Data Release Authorized: *[Signature]*

Reported: 09/19/13

QC Report No: XF45-Landau Associates, Inc.

Project: Kaiser IA

118033.100.104

Date Sampled: NA

Date Received: NA

Date Extracted: 09/18/13

Date Analyzed: 09/18/13 16:56

Instrument/Analyst: NT6/JZ

GPC Cleanup: No

Alumina: No

Silica Gel: No

Sample Amount: 7.50 g-dry-wt

Final Extract Volume: 0.5 mL

Dilution Factor: 1.00

Percent Moisture: NA

CAS Number	Analyte	RL	Result
56-55-3	Benzo(a)anthracene	67	< 67 U
218-01-9	Chrysene	67	< 67 U
50-32-8	Benzo(a)pyrene	67	< 67 U
193-39-5	Indeno(1,2,3-cd)pyrene	67	< 67 U
53-70-3	Dibenz(a,h)anthracene	67	< 67 U
TOTBFA	Total Benzofluoranthenes	67	< 67 U

Reported in µg/kg (ppb)

**Semivolatiles Surrogate Recovery**

d14-p-Terphenyl	80.4%
2-Fluorobiphenyl	65.6%

**SW8270 PNA SURROGATE RECOVERY SUMMARY**

Matrix: Soil

QC Report No: XF45-Landau Associates, Inc.  
Project: Kaiser IA  
118033.100.104

<u>Client ID</u>	<u>TER</u>	<u>FBP</u>	<u>TOT OUT</u>
MB-091813	80.4%	65.6%	0
LCS-091813	84.8%	67.2%	0
LCSD-091813	86.4%	66.0%	0
RML-1-20130917	69.6%	70.0%	0
RML-13-20130917	59.6%	61.2%	0
BF-1-20130917	62.0%	76.4%	0
BF-2-20130917	69.6%	64.8%	0
BF-3-20130917	72.4%	68.4%	0
SPL-21-20130917	70.0%	64.4%	0
SPL-22-20130917	69.6%	62.4%	0

**LCS/MB LIMITS      QC LIMITS**

(TER) = d14-p-Terphenyl                      (30-160)                      (30-160)  
(FBP) = 2-Fluorobiphenyl                      (30-160)                      (30-160)

Prep Method: SW3546  
Log Number Range: 13-19664 to 13-19670

**ORGANICS ANALYSIS DATA SHEET**

**PNA's by SW8270D GC/MS**

Page 1 of 1

**Sample ID: LCS-091813**

**LCS/LCSD**

Lab Sample ID: LCS-091813

LIMS ID: 13-19664

Matrix: Soil

Data Release Authorized: *B*

Reported: 09/19/13

QC Report No: XF45-Landau Associates, Inc.

Project: Kaiser IA

118033.100.104

Date Sampled: NA

Date Received: 09/17/13

Date Extracted LCS/LCSD: 09/18/13

Sample Amount LCS: 7.50 g-dry-wt

LCSD: 7.50 g-dry-wt

Date Analyzed LCS: 09/18/13 17:30

Final Extract Volume LCS: 0.50 mL

LCSD: 09/18/13 18:03

LCSD: 0.50 mL

Instrument/Analyst LCS: NT6/JZ

Dilution Factor LCS: 1.00

LCSD: NT6/JZ

LCSD: 1.00

GPC Cleanup: No

Alumina Cleanup: No

Silica Gel Cleanup: No

Analyte	Spike		LCS		Spike		LCSD	
	LCS	Added-LCS	Recovery	LCS	Added-LCSD	Recovery	RPD	
Benzo(a)anthracene	1340	1670	80.2%	1380	1670	82.6%	2.9%	
Chrysene	1350	1670	80.8%	1380	1670	82.6%	2.2%	
Benzo(a)pyrene	1360	1670	81.4%	1390	1670	83.2%	2.2%	
Indeno(1,2,3-cd)pyrene	1550	1670	92.8%	1610	1670	96.4%	3.8%	
Dibenz(a,h)anthracene	1550	1670	92.8%	1600	1670	95.8%	3.2%	
Total Benzofluoranthenes	2690	3330	80.8%	2770	3330	83.2%	2.9%	

**Semivolatile Surrogate Recovery**

	LCS	LCSD
d14-p-Terphenyl	84.8%	86.4%
2-Fluorobiphenyl	67.2%	66.0%

Results reported in µg/kg

RPD calculated using sample concentrations per SW846.



**Analytical Resources, Incorporated**  
Analytical Chemists and Consultants

September 20, 2013

Dave Fischer  
Landau Associates, Inc.  
950 Pacific Ave # 515  
Tacoma, WA 98402

**RE: Project: Kaiser IA**  
**ARI Job No: XF63**

Dear Dave:

Please find enclosed the original Chain-of-Custody (COC) record, sample receipt documentation, and the analytical results for the samples from the projects referenced above. Analytical Resources, Inc. (ARI) accepted two soil samples on September 18, 2013 in good condition. For further details regarding sample receipt, please refer to the enclosed Cooler Receipt Form.

The samples were analyzed for cPAHs and NWTPh-Dx, as requested on the COC.

No analytical complications were noted.

An electronic copy of this report and all associated raw data will remain on file with ARI. If you have any questions or require additional information, please feel free to contact me at your convenience.

Sincerely,  
ANALYTICAL RESOURCES, INC.

Kelly Bottem  
Client Services Manager  
206/695-6211  
kellyb@arilabs.com

Enclosures

1 of 24



- Seattle/Edmonds (425) 778-0907
- Tacoma (253) 926-2493
- Spokane (509) 327-9737
- Portland (503) 542-1080

XF63

Date 9/18/13  
Page 1 of 1



# Chain-of-Custody Record

Project Name Kaiser IA Project No. 118033.100.104  
 Project Location/Event Kaiser, Port of Tacoma  
 Sampler's Name DAR / DAM  
 Project Contact DAVE FISCHER  
 Send Results To Jessica Stone, Sierra Mott, Anne Halvorsen, Bill Evans, Dave Fischer

## Testing Parameters

Turnaround Time  
 Standard  
 Accelerated  
 1-2 Day TAT

C PAH 8270D  
N WTPH-Dx

Sample I.D.      Date      Time      Matrix      Containers      No. of

RMLF - SWT-20130918      9/18/13      8:35      Soil      1      1  
RMLF - SWB-20130918      9/18/13      8:37      Soil      1      1

Observations/Comments  
 X Allow water samples to settle, collect aliquot from clear portion  
 X N WTPH-Dx - run acid wash/silica gel cleanup  
 \_\_\_ run samples standardized to \_\_\_\_\_ product  
 \_\_\_ Analyze for EPH if no specific product identified  
 VOC/BTEX/VPH (soil):  
 \_\_\_ non-preserved  
 \_\_\_ preserved w/methanol  
 \_\_\_ preserved w/sodium bisulfate  
 \_\_\_ Freeze upon receipt  
 \_\_\_ Dissolved metal water samples field filtered  
 Other \_\_\_\_\_

Special Shipment/Handling or Storage Requirements Icc

Method of Shipment Courier

Relinquished by  
 Signature [Signature]  
 Printed Name Don Malkoms  
 Company CAI  
 Date 9/18/13 Time 1320

Received by  
 Signature [Signature]  
 Printed Name R. S. Halson  
 Company ARI  
 Date 9/18/13 Time 1320

Relinquished by  
 Signature \_\_\_\_\_  
 Printed Name \_\_\_\_\_  
 Company \_\_\_\_\_  
 Date \_\_\_\_\_ Time \_\_\_\_\_

Received by  
 Signature \_\_\_\_\_  
 Printed Name \_\_\_\_\_  
 Company \_\_\_\_\_  
 Date \_\_\_\_\_ Time \_\_\_\_\_

4100 : 00000



# Cooler Receipt Form

ARI Client: Landau

Project Name: Kaiser IA

COC No(s): \_\_\_\_\_ (NA)

Delivered by: Fed-Ex UPS Courier Hand Delivered Other: \_\_\_\_\_

Assigned ARI Job No: XF63

Tracking No: \_\_\_\_\_ NA

**Preliminary Examination Phase:**

Were intact, properly signed and dated custody seals attached to the outside of to cooler? YES (NO)  
 Were custody papers included with the cooler? YES (YES) NO  
 Were custody papers properly filled out (ink, signed, etc.) YES (YES) NO  
 Temperature of Cooler(s) (°C) (recommended 2.0-6.0 °C for chemistry).....  
 If cooler temperature is out of compliance fill out form 00070F

Cooler Accepted by: [Signature] Date: 9/18/13 Time: 1320 Temp Gun ID#: 90877952

**Complete custody forms and attach all shipping documents**

**Log-In Phase:**

Was a temperature blank included in the cooler? YES (NO)  
 What kind of packing material was used? ... Bubble Wrap (Wet Ice) Gel Packs (Baggies) Foam Block Paper Other: \_\_\_\_\_  
 Was sufficient ice used (if appropriate)? NA YES (NO)  
 Were all bottles sealed in individual plastic bags? (YES) NO  
 Did all bottles arrive in good condition (unbroken)? (YES) NO  
 Were all bottle labels complete and legible? (YES) NO  
 Did the number of containers listed on COC match with the number of containers received? (YES) NO  
 Did all bottle labels and tags agree with custody papers? (YES) NO  
 Were all bottles used correct for the requested analyses? (YES) NO  
 Do any of the analyses (bottles) require preservation? (attach preservation sheet, excluding VOCs)... (NA) YES NO  
 Were all VOC vials free of air bubbles? (NA) YES NO  
 Was sufficient amount of sample sent in each bottle? (YES) NO  
 Date VOC Trip Blank was made at ARI... (NA)  
 Was Sample Split by ARI: (NA) YES Date/Time: \_\_\_\_\_ Equipment: \_\_\_\_\_ Split by: \_\_\_\_\_

Samples Logged by: AV Date: 9/18/13 Time: 1555

**\*\* Notify Project Manager of discrepancies or concerns \*\***

Sample ID on Bottle	Sample ID on COC	Sample ID on Bottle	Sample ID on COC

**Additional Notes, Discrepancies, & Resolutions:**

By: \_\_\_\_\_ Date: \_\_\_\_\_

<p>Small Air Bubbles ~2mm</p>	<p>Peabubbles 2-4 mm</p>	<p>LARGE Air Bubbles &gt; 4 mm</p>	<p>Small → "sm" (&lt; 2 mm)</p> <p>Peabubbles → "pb" (2 to &lt;4 mm)</p> <p>Large → "lg" (4 to &lt;6 mm)</p> <p>Headspace → "hs" (&gt;6 mm)</p>
-----------------------------------	------------------------------	--	---



# Cooler Temperature Compliance Form

Cooler#:	1	Temperature(°C): 6.7	
Sample ID	Bottle Count	Bottle Type	
All samples received above 6°C.			

Cooler#:		Temperature(°C):	
Sample ID	Bottle Count	Bottle Type	

Cooler#:		Temperature(°C):	
Sample ID	Bottle Count	Bottle Type	

Cooler#:		Temperature(°C):	
Sample ID	Bottle Count	Bottle Type	

Completed by: AV Date: 9/18/13 Time: 1555

# Sample ID Cross Reference Report



ARI Job No: XF63  
Client: Landau Associates, Inc.  
Project Event: 118033.100.104  
Project Name: Kaiser IA

Sample ID	ARI Lab ID	ARI LIMS ID	Matrix	Sample Date/Time	VTSR
1. RMLF-SWT-20130918	XF63A	13-19854	Soil	09/18/13 08:35	09/18/13 13:20
2. RMLF-SWB-20130918	XF63B	13-19855	Soil	09/18/13 08:37	09/18/13 13:20



## Data Reporting Qualifiers

Effective 2/14/2011

### Inorganic Data

- U Indicates that the target analyte was not detected at the reported concentration
- \* Duplicate RPD is not within established control limits
- B Reported value is less than the CRDL but  $\geq$  the Reporting Limit
- N Matrix Spike recovery not within established control limits
- NA Not Applicable, analyte not spiked
- H The natural concentration of the spiked element is so much greater than the concentration spiked that an accurate determination of spike recovery is not possible
- L Analyte concentration is  $\leq 5$  times the Reporting Limit and the replicate control limit defaults to  $\pm 1$  RL instead of the normal 20% RPD

### Organic Data

- U Indicates that the target analyte was not detected at the reported concentration
- \* Flagged value is not within established control limits
- B Analyte detected in an associated Method Blank at a concentration greater than one-half of ARI's Reporting Limit or 5% of the regulatory limit or 5% of the analyte concentration in the sample.
- J Estimated concentration when the value is less than ARI's established reporting limits
- D The spiked compound was not detected due to sample extract dilution
- E Estimated concentration calculated for an analyte response above the valid instrument calibration range. A dilution is required to obtain an accurate quantification of the analyte.
- Q Indicates a detected analyte with an initial or continuing calibration that does not meet established acceptance criteria ( $< 20\%$  RSD,  $< 20\%$  Drift or minimum RRF).



- S Indicates an analyte response that has saturated the detector. The calculated concentration is not valid; a dilution is required to obtain valid quantification of the analyte
- NA The flagged analyte was not analyzed for
- NR Spiked compound recovery is not reported due to chromatographic interference
- NS The flagged analyte was not spiked into the sample
- M Estimated value for an analyte detected and confirmed by an analyst but with low spectral match parameters. This flag is used only for GC-MS analyses
- M2 The sample contains PCB congeners that do not match any standard Aroclor pattern. The PCBs are identified and quantified as the Aroclor whose pattern most closely matches that of the sample. The reported value is an estimate.
- N The analysis indicates the presence of an analyte for which there is presumptive evidence to make a "tentative identification"
- Y The analyte is not detected at or above the reported concentration. The reporting limit is raised due to chromatographic interference. The Y flag is equivalent to the U flag with a raised reporting limit.
- EMPC Estimated Maximum Possible Concentration (EMPC) defined in EPA Statement of Work DLM02.2 as a value "calculated for 2,3,7,8-substituted isomers for which the quantitation and /or confirmation ion(s) has signal to noise in excess of 2.5, but does not meet identification criteria" **(Dioxin/Furan analysis only)**
- C The analyte was positively identified on only one of two chromatographic columns. Chromatographic interference prevented a positive identification on the second column
- P The analyte was detected on both chromatographic columns but the quantified values differ by  $\geq 40\%$  RPD with no obvious chromatographic interference
- X Analyte signal includes interference from polychlorinated diphenyl ethers. **(Dioxin/Furan analysis only)**
- Z Analyte signal includes interference from the sample matrix or perfluorokerosene ions. **(Dioxin/Furan analysis only)**



## Geotechnical Data

- A The total of all fines fractions. This flag is used to report total fines when only sieve analysis is requested and balances total grain size with sample weight.
- F Samples were frozen prior to particle size determination
- SM Sample matrix was not appropriate for the requested analysis. This normally refers to samples contaminated with an organic product that interferes with the sieving process and/or moisture content, porosity and saturation calculations
- SS Sample did not contain the proportion of "fines" required to perform the pipette portion of the grain size analysis
- W Weight of sample in some pipette aliquots was below the level required for accurate weighting



**ORGANICS ANALYSIS DATA SHEET**

**PNAs by SW8270D GC/MS**

Page 1 of 1

**Sample ID: MB-091913**

**METHOD BLANK**

Lab Sample ID: MB-091913

LIMS ID: 13-19854

Matrix: Soil

Data Release Authorized: *MW*

Reported: 09/20/13

QC Report No: XF63-Landau Associates, Inc.

Project: Kaiser IA

118033.100.104

Date Sampled: NA

Date Received: NA

Date Extracted: 09/19/13

Date Analyzed: 09/19/13 16:50

Instrument/Analyst: NT4/JZ

GPC Cleanup: No

Alumina: No

Silica Gel: No

Sample Amount: 7.50 g-dry-wt

Final Extract Volume: 0.5 mL

Dilution Factor: 1.00

Percent Moisture: NA

CAS Number	Analyte	RL	Result
56-55-3	Benzo(a)anthracene	67	< 67 U
218-01-9	Chrysene	67	< 67 U
50-32-8	Benzo(a)pyrene	67	< 67 U
193-39-5	Indeno(1,2,3-cd)pyrene	67	< 67 U
53-70-3	Dibenz(a,h)anthracene	67	< 67 U
TOTBFA	Total Benzofluoranthenes	67	< 67 U

Reported in µg/kg (ppb)

**Semivolatile Surrogate Recovery**

d14-p-Terphenyl	88.0%
2-Fluorobiphenyl	64.8%

**ORGANICS ANALYSIS DATA SHEET**

**PNAs by SW8270D GC/MS**

Page 1 of 1

**Sample ID: RMLF-SWT-20130918**

**SAMPLE**

Lab Sample ID: XF63A

LIMS ID: 13-19854

Matrix: Soil

Data Release Authorized: *mw*

Reported: 09/20/13

QC Report No: XF63-Landau Associates, Inc.

Project: Kaiser IA

118033.100.104

Date Sampled: 09/18/13

Date Received: 09/18/13

Date Extracted: 09/19/13

Date Analyzed: 09/19/13 18:20

Instrument/Analyst: NT4/JZ

GPC Cleanup: No

Alumina: No

Silica Gel: No

Sample Amount: 7.62 g-dry-wt

Final Extract Volume: 0.5 mL

Dilution Factor: 1.00

Percent Moisture: 4.8%

CAS Number	Analyte	RL	Result
56-55-3	Benzo(a)anthracene	66	< 66 U
218-01-9	Chrysene	66	< 66 U
50-32-8	Benzo(a)pyrene	66	< 66 U
193-39-5	Indeno(1,2,3-cd)pyrene	66	< 66 U
53-70-3	Dibenz(a,h)anthracene	66	< 66 U
TOTBFA	Total Benzofluoranthenes	66	< 66 U

Reported in µg/kg (ppb)

**Semivolatile Surrogate Recovery**

d14-p-Terphenyl	75.2%
2-Fluorobiphenyl	57.6%

**ORGANICS ANALYSIS DATA SHEET**

PNAs by SW8270D GC/MS

Page 1 of 1

Sample ID: RMLF-SWB-20130918  
SAMPLE

Lab Sample ID: XF63B  
LIMS ID: 13-19855  
Matrix: Soil  
Data Release Authorized: *mmw*  
Reported: 09/20/13

QC Report No: XF63-Landau Associates, Inc.  
Project: Kaiser IA  
118033.100.104  
Date Sampled: 09/18/13  
Date Received: 09/18/13

Date Extracted: 09/19/13  
Date Analyzed: 09/19/13 18:50  
Instrument/Analyst: NT4/JZ  
GPC Cleanup: No  
Alumina: No  
Silica Gel: No

Sample Amount: 7.59 g-dry-wt  
Final Extract Volume: 0.5 mL  
Dilution Factor: 1.00  
Percent Moisture: 5.1%

CAS Number	Analyte	RL	Result
56-55-3	Benzo(a)anthracene	66	< 66 U
218-01-9	Chrysene	66	< 66 U
50-32-8	Benzo(a)pyrene	66	< 66 U
193-39-5	Indeno(1,2,3-cd)pyrene	66	< 66 U
53-70-3	Dibenz(a,h)anthracene	66	< 66 U
TOTBFA	Total Benzofluoranthenes	66	< 66 U

Reported in µg/kg (ppb)

**Semivolatile Surrogate Recovery**

d14-p-Terphenyl	66.0%
2-Fluorobiphenyl	50.8%

SW8270 PNA SURROGATE RECOVERY SUMMARY



Matrix: Soil

QC Report No: XF63-Landau Associates, Inc.  
Project: Kaiser IA  
118033.100.104

<u>Client ID</u>	<u>TER</u>	<u>FBP</u>	<u>TOT OUT</u>
MB-091913	88.0%	64.8%	0
LCS-091913	82.8%	58.8%	0
LCSD-091913	79.2%	62.8%	0
RMLF-SWT-20130918	75.2%	57.6%	0
RMLF-SWB-20130918	66.0%	50.8%	0

**LCS/MB LIMITS      QC LIMITS**

(TER) = d14-p-Terphenyl                      (30-160)                      (30-160)  
(FBP) = 2-Fluorobiphenyl                      (30-160)                      (30-160)

Prep Method: SW3546  
Log Number Range: 13-19854 to 13-19855

**ORGANICS ANALYSIS DATA SHEET**

**PNAs by SW8270D GC/MS**

Page 1 of 1

**Sample ID: LCS-091913**

**LCS/LCSD**

Lab Sample ID: LCS-091913

LIMS ID: 13-19854

Matrix: Soil

Data Release Authorized: *MW*

Reported: 09/20/13

QC Report No: XF63-Landau Associates, Inc.

Project: Kaiser IA

118033.100.104

Date Sampled: NA

Date Received: 09/18/13

Date Extracted LCS/LCSD: 09/19/13

Sample Amount LCS: 7.50 g-dry-wt

LCSD: 7.50 g-dry-wt

Date Analyzed LCS: 09/19/13 17:20

Final Extract Volume LCS: 0.50 mL

LCSD: 09/19/13 17:50

LCSD: 0.50 mL

Instrument/Analyst LCS: NT4/JZ

Dilution Factor LCS: 1.00

LCSD: NT4/JZ

LCSD: 1.00

GPC Cleanup: No

Alumina Cleanup: No

Silica Gel Cleanup: No

Analyte	Spike			LCSD			RPD
	LCS	Added-LCS	Recovery	LCS	Added-LCSD	Recovery	
Benzo(a)anthracene	1110	1670	66.5%	1080	1670	64.7%	2.7%
Chrysene	1100	1670	65.9%	1010	1670	60.5%	8.5%
Benzo(a)pyrene	1030	1670	61.7%	963	1670	57.7%	6.7%
Indeno(1,2,3-cd)pyrene	1280	1670	76.6%	1230	1670	73.7%	4.0%
Dibenz(a,h)anthracene	1340	1670	80.2%	1280	1670	76.6%	4.6%
Total Benzofluoranthenes	2400	3330	72.1%	2300	3330	69.1%	4.3%

**Semivolatile Surrogate Recovery**

	LCS	LCSD
d14-p-Terphenyl	82.8%	79.2%
2-Fluorobiphenyl	58.8%	62.8%

Results reported in µg/kg

RPD calculated using sample concentrations per SW846.

**ORGANICS ANALYSIS DATA SHEET  
TOTAL DIESEL RANGE HYDROCARBONS**

NWTPHD by GC/FID-Silica and Acid Cleaned  
Extraction Method: SW3546  
Page 1 of 1

QC Report No: XF63-Landau Associates, Inc.  
Project: Kaiser IA  
118033.100.104

Matrix: Soil  
Data Release Authorized: *mm*  
Reported: 09/20/13

ARI ID	Sample ID	Extraction Date	Analysis Date	EFV DF	Range/Surrogate	RL	Result
MB-091813 13-19854	Method Blank HC ID: ---	09/18/13	09/19/13	1.00	Diesel Range	5.0	< 5.0 U
			FID9	1.0	Motor Oil Range o-Terphenyl	10	< 10 U 90.9%
XF63A 13-19854	RMLF-SWT-20130918 HC ID: ---	09/18/13	09/19/13	1.00	Diesel Range	5.2	< 5.2 U
			FID9	1.0	Motor Oil Range o-Terphenyl	10	< 10 U 87.2%
XF63B 13-19855	RMLF-SWB-20130918 HC ID: ---	09/18/13	09/19/13	1.00	Diesel Range	5.2	< 5.2 U
			FID9	1.0	Motor Oil Range o-Terphenyl	10	< 10 U 88.4%

Reported in mg/kg (ppm)

EFV-Effective Final Volume in mL.  
DL-Dilution of extract prior to analysis.  
RL-Reporting limit.

Diesel range quantitation on total peaks in the range from C12 to C24.  
Motor Oil range quantitation on total peaks in the range from C24 to C38.  
HC ID: DRO/RRO indicate results of organics or additional hydrocarbons in ranges are not identifiable.

**CLEANED TPHD SURROGATE RECOVERY SUMMARY**

Matrix: Soil

QC Report No: XF63-Landau Associates, Inc.  
Project: Kaiser IA  
118033.100.104

<u>Client ID</u>	<u>OTER</u>	<u>TOT OUT</u>
MB-091813	90.9%	0
LCS-091813	91.4%	0
LCSD-091813	91.2%	0
RMLF-SWT-20130918	87.2%	0
RMLF-SWB-20130918	88.4%	0

	<b>LCS/MB LIMITS</b>	<b>QC LIMITS</b>
(OTER) = o-Terphenyl	(50-150)	(50-150)

Prep Method: SW3546  
Log Number Range: 13-19854 to 13-19855



**ORGANICS ANALYSIS DATA SHEET**

NWTPHD by GC/FID-Silica and Acid Cleaned

Page 1 of 1

Sample ID: LCS-091813

LCS/LCSD

Lab Sample ID: LCS-091813

LIMS ID: 13-19854

Matrix: Soil

Data Release Authorized: *mw*

Reported: 09/20/13

QC Report No: XF63-Landau Associates, Inc.

Project: Kaiser IA

118033.100.104

Date Sampled: 09/18/13

Date Received: 09/18/13

Date Extracted LCS/LCSD: 09/18/13

Sample Amount LCS: 10.0 g

LCSD: 10.0 g

Date Analyzed LCS: 09/19/13 12:10

Final Extract Volume LCS: 1.0 mL

LCSD: 09/19/13 12:33

LCSD: 1.0 mL

Instrument/Analyst LCS: FID/JLW

Dilution Factor LCS: 1.0

LCSD: FID/JLW

LCSD: 1.0

Range	Spike		LCS	Spike		LCSD	RPD
	LCS	Added-LCS	Recovery	LCSD	Added-LCSD	Recovery	
Diesel	130	150	86.7%	131	150	87.3%	0.8%

**TPHD Surrogate Recovery**

	LCS	LCSD
o-Terphenyl	91.4%	91.2%

Results reported in mg/kg

RPD calculated using sample concentrations per SW846.

**TOTAL DIESEL RANGE HYDROCARBONS-EXTRACTION REPORT**

Matrix: Soil  
Date Received: 09/18/13

ARI Job: XF63  
Project: Kaiser IA  
118033.100.104

ARI ID	Client ID	Client Amt	Final Vol	Basis	Prep Date
13-19854-091813MB1	Method Blank	10.0 g	1.00 mL	-	09/18/13
13-19854-091813LCS1	Lab Control	10.0 g	1.00 mL	-	09/18/13
13-19854-091813LCSD1	Lab Control Dup	10.0 g	1.00 mL	-	09/18/13
13-19854-XF63A	RMLF-SWT-20130918	9.57 g	1.00 mL	D	09/18/13
13-19855-XF63B	RMLF-SWB-20130918	9.54 g	1.00 mL	D	09/18/13

Date: 19-SEP-2013 11:47

Client ID: XF63HBS1

Instrument: fid9.i


Sample Info: XF63HBS1

Operator: JM

Column phase: RTX-1

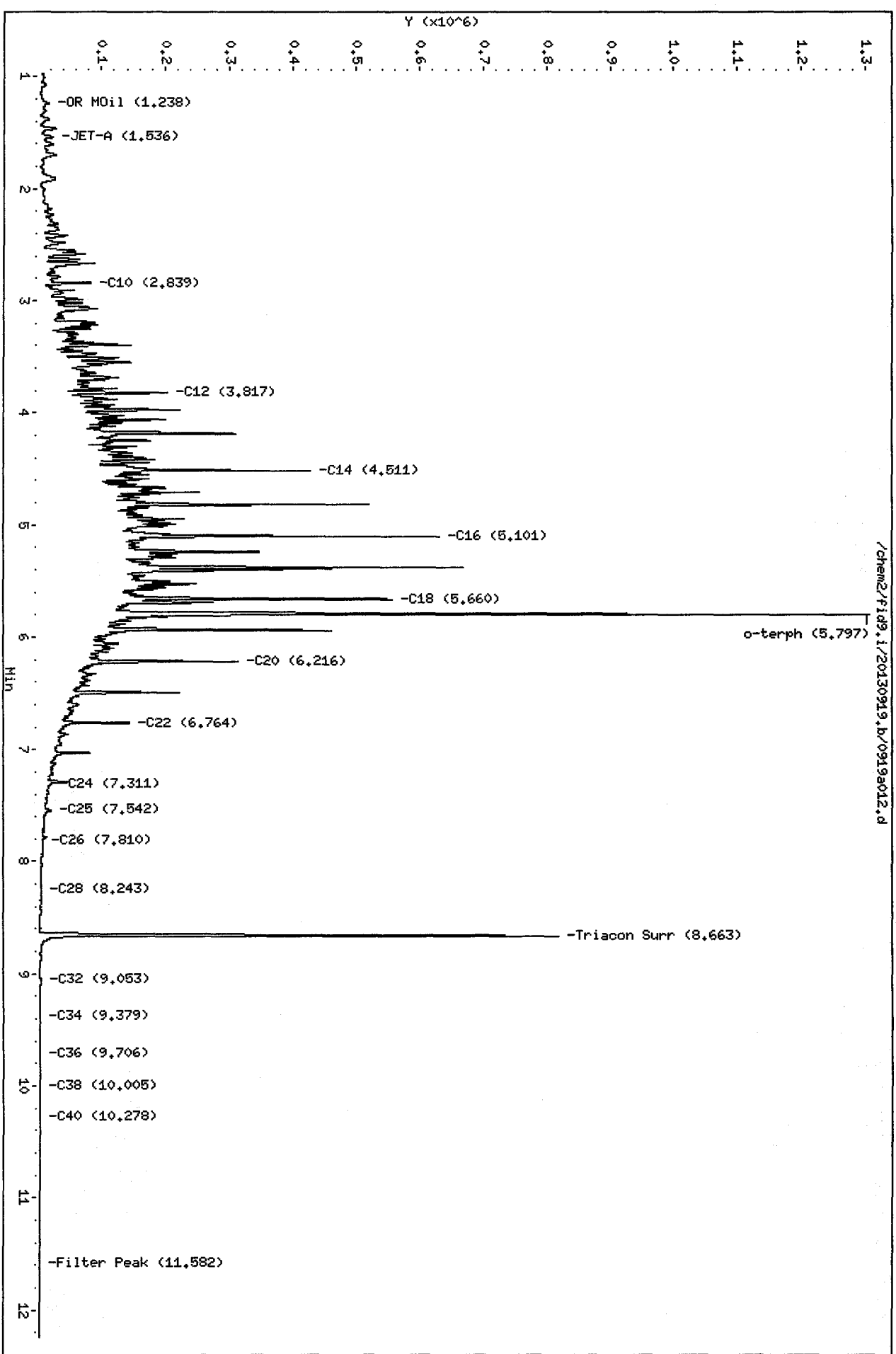
Column diameter: 0.25

/chem2/fid9.i/20130919.b/0919a011.d

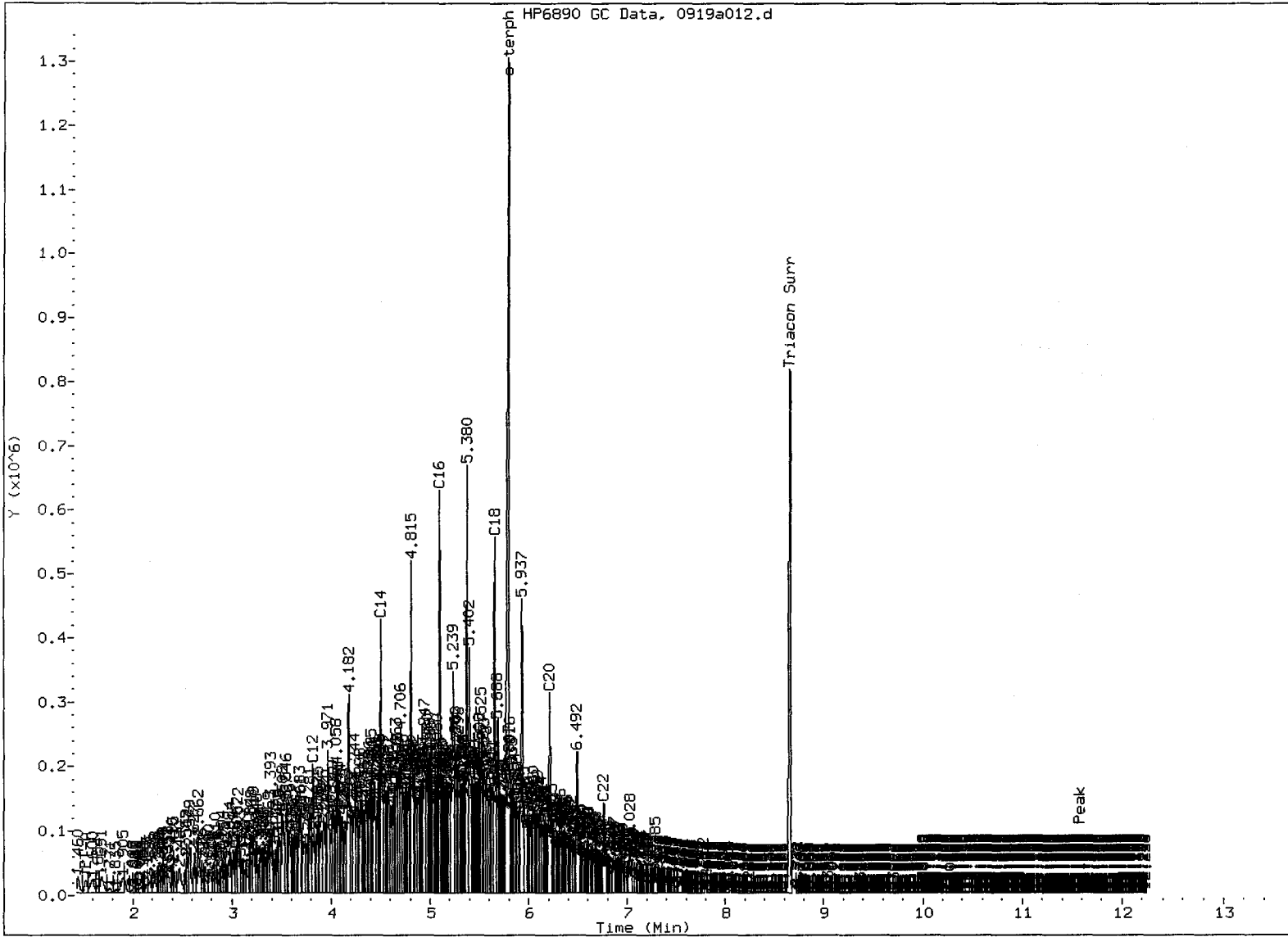


01000:0000

*JW*  
*9/20/10*



XF6JLCSS1



MANUAL INTEGRATION

- 1. Baseline correction
- 2. Poor chromatography
- 3. Peak not found
- 4. Totals calculation
- 5. Surrogate Skimmed

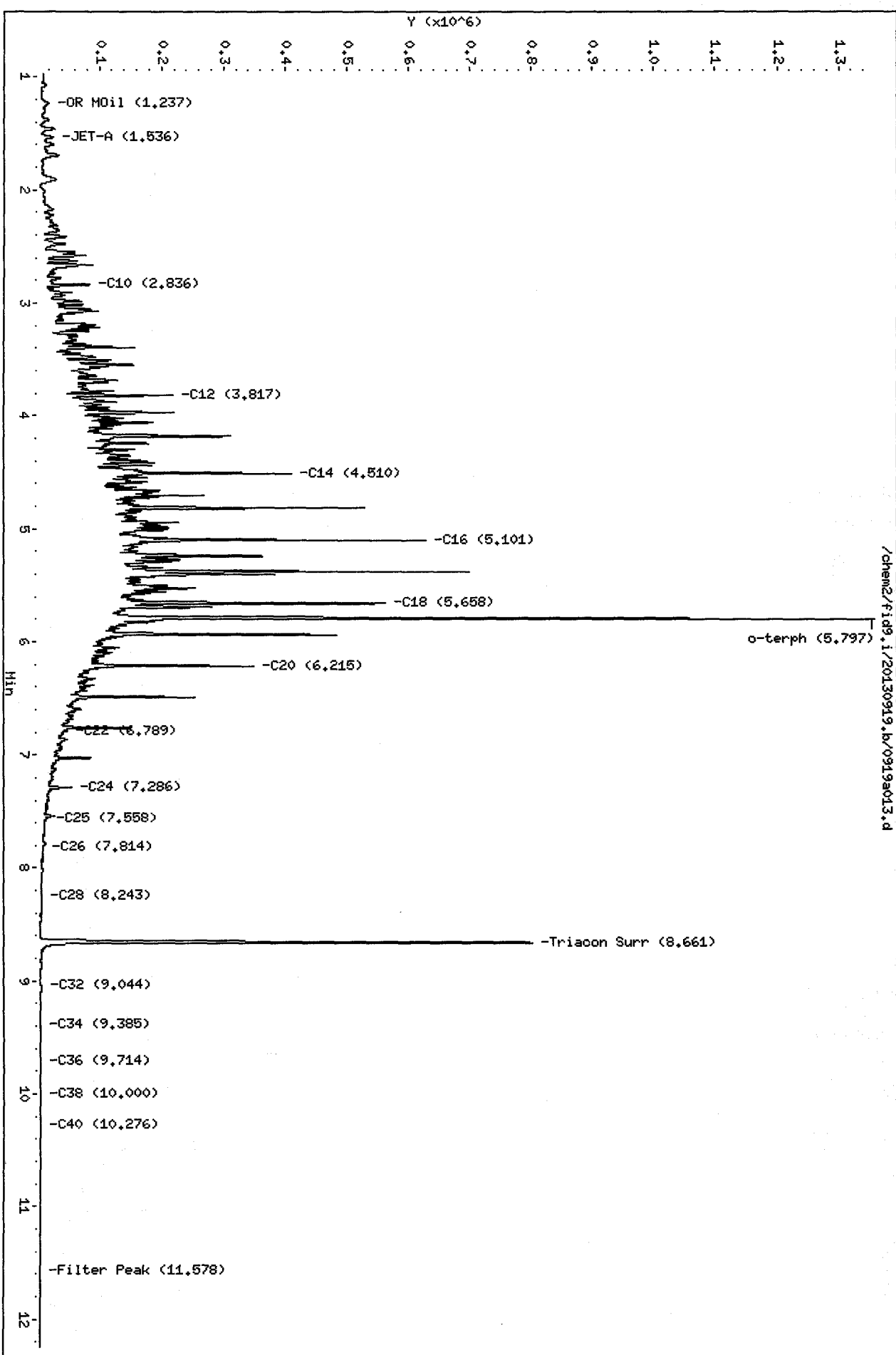
Analyst:     ju    

Date:     9/20/05

Data File: /chem2/fig9.i/20130919.b/0919a013.d  
Date: 19-SEP-2013 12:33  
Client ID: XF63LCSDS1  
Sample Info: XF63LCSDS1  
Column phase: RTX-1

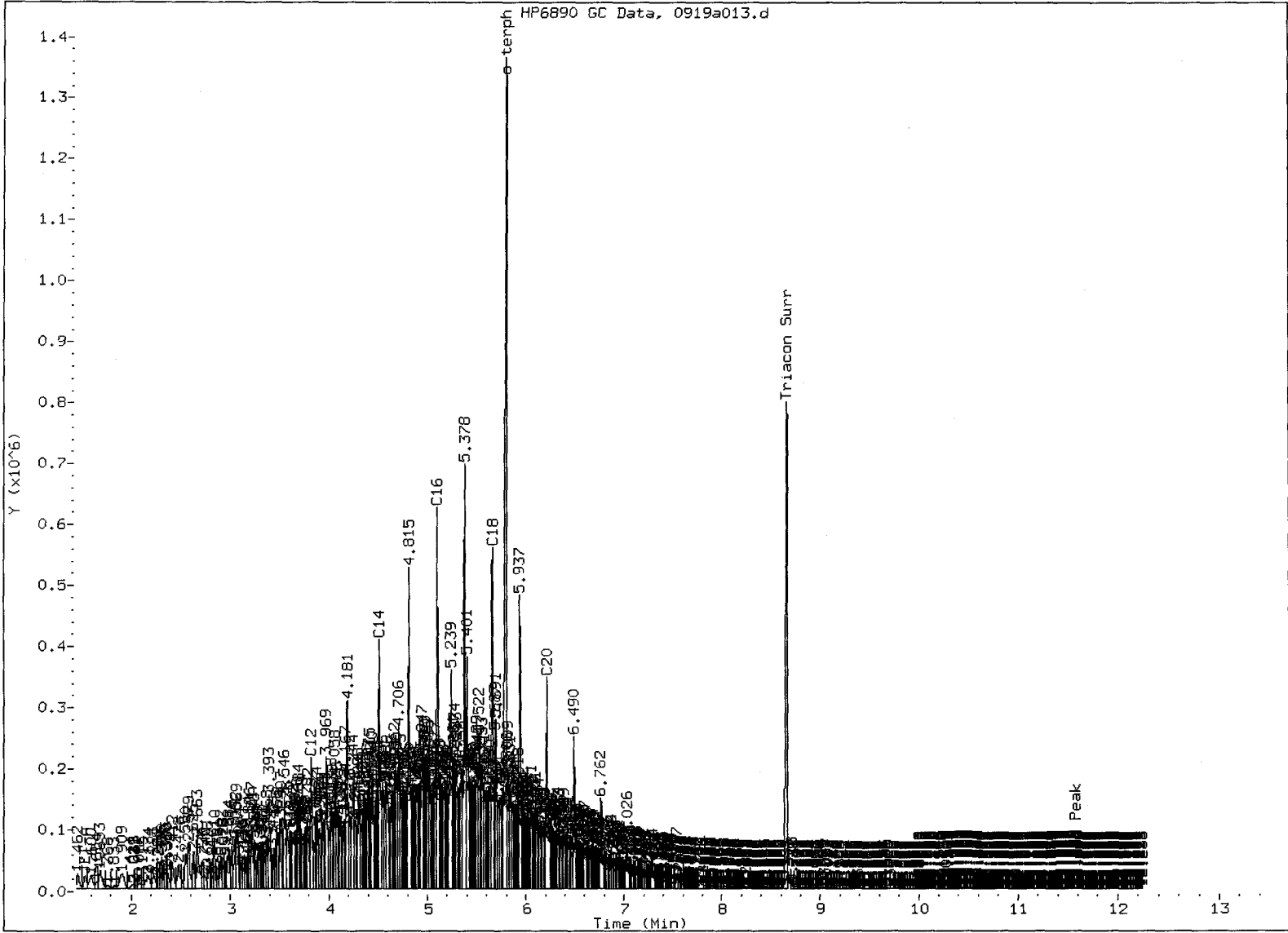
Instrument: fig9.i  
Operator: JM  
Column diameter: 0.25

*JW*  
9/20/13



/chem2/fig9.i/20130919.b/0919a013.d

12000 : 00.00




MANUAL INTEGRATION

- 1. Baseline correction
- 2. Poor chromatography
- 3. Peak not found
- 4. Totals calculation
- 5. Surrogate Skipped

Analyst:     JW    

Date:     9/20/02





029999:0919

Date : 19-SEP-2013 13:18

Client ID: RMLF-SUB-20130918

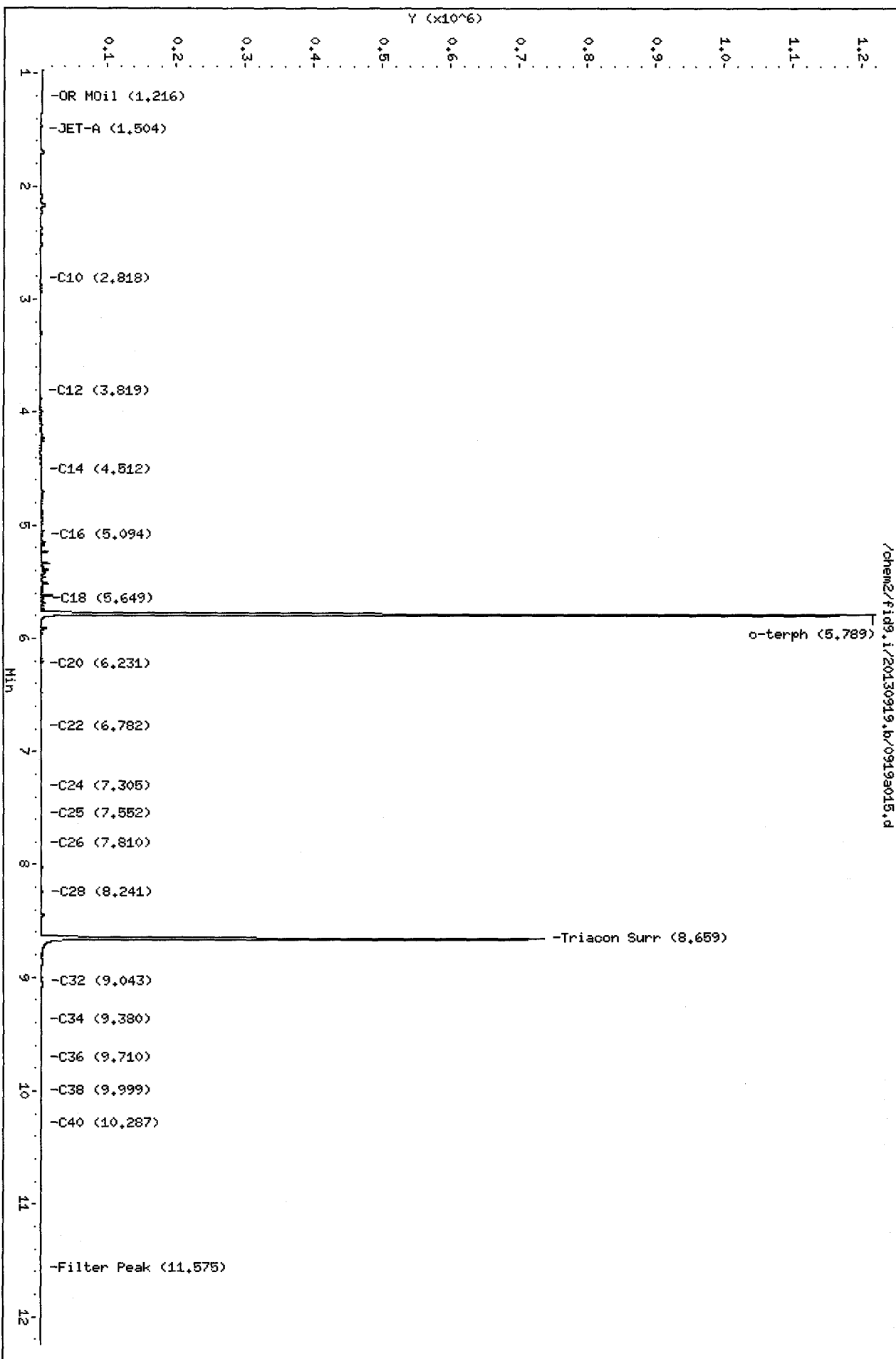
Sample Info: XF63B

Instrument: fid9,i

Column phase: RTX-1

Operator: JM

Column diameter: 0.25



XF63B:0002