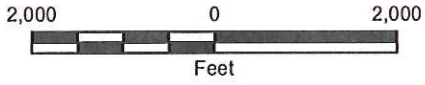


Map Revised: 09 July 2013 syi

Path: W:\Tacoma\Projects\10\10751011\GIS\1075101100\_T100\_F1.mxd

Office: TACO




Notes:

1. The locations of all features shown are approximate.
2. This drawing is for information purposes. It is intended to assist in showing features discussed in an attached document. GeoEngineers, Inc. cannot guarantee the accuracy and content of electronic files. The master file is stored by GeoEngineers, Inc. and will serve as the official record of this communication.
3. It is unlawful to copy or reproduce all or any part thereof, whether for personal use or resale, without permission.

Data Sources: ESRI Data & Maps, Street Maps 2005  
 Transverse Mercator, State Plane South, North American Datum 1983  
 North arrow oriented to grid north

<b>Vicinity Map</b>	
Development Sites 8 and 9 Tacoma, Washington	
<b>GEOENGINEERS</b> 	<b>Figure 1</b>





**Notes:**

- The locations of all features shown are approximate.
- This drawing is for information purposes. It is intended to assist in showing fees discussed in an attached document. GeoEngineers, Inc. cannot guarantee the accuracy and content of electronic files. The master file is held by GeoEngineers, Inc. and will serve as the official record of this communication. Reference: Drawing provided by Sits & Hill Engineers, Inc.

**LEGEND**

- Parcel Boundary Line
- Right of Way Line
- Approximate Area Where an Emergency Interim Action Was Performed in 2014. The Structures and Features were Modified from what is shown in Appendix D for more information concerning the scope of interim action activities performed at the site.

**Site Aerial**

Development Sites 8 and 9  
Tacoma, Washington

**GEOENGINEERS**

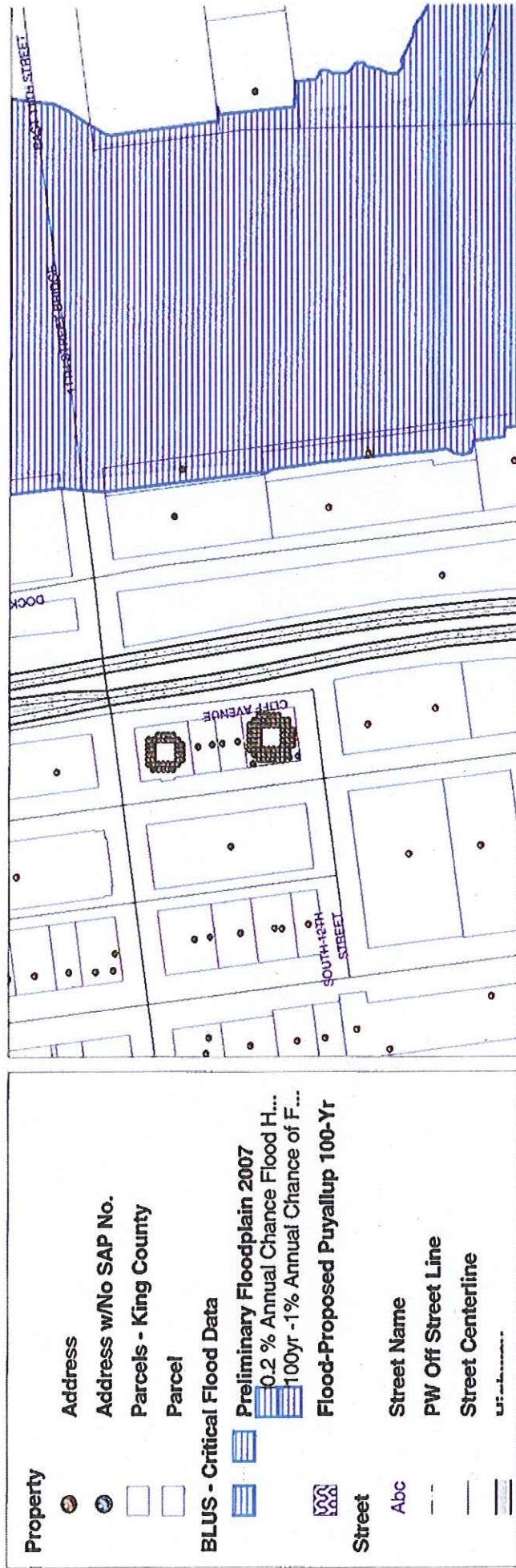
**Figure 2**

Scale: 0 to 60 Feet

North Arrow



# 2007 Flood Map



<b>Property</b>	●	Address
	●	Address w/No SAP No.
	□	Parcels - King County
	□	Parcel
<b>BLUS - Critical Flood Data</b>		Preliminary Floodplain 2007
		0.2 % Annual Chance Flood H...
		100yr -1% Annual Chance of F...
		Flood-Proposed Puyallup 100-Yr
<b>Street</b>		
	Abc	Street Name
	- - -	PW Off Street Line
	—	Street Centerline
	—	Utility Line

