

NWRO

SIT/5.9

# CONSTRUCTION REPORT

Circle:	
Air	
Water	
DW/RCRA	
<b>HWCU</b>	
SW	←
_____	
_____	
_____	
Company Name	

# Former Mill E/Koppers Site Remediation

Everett, Washington

RECEIVED

SEP 10 1999

Department of Ecology  
Industrial Section

*September 1999*

ed for  
  
aeuser

*Prepared by*



*A Member of The IT Group*

**APPENDIX G**  
**SUMMARY OF PIEZOMETER INSTALLATION DETAILS**

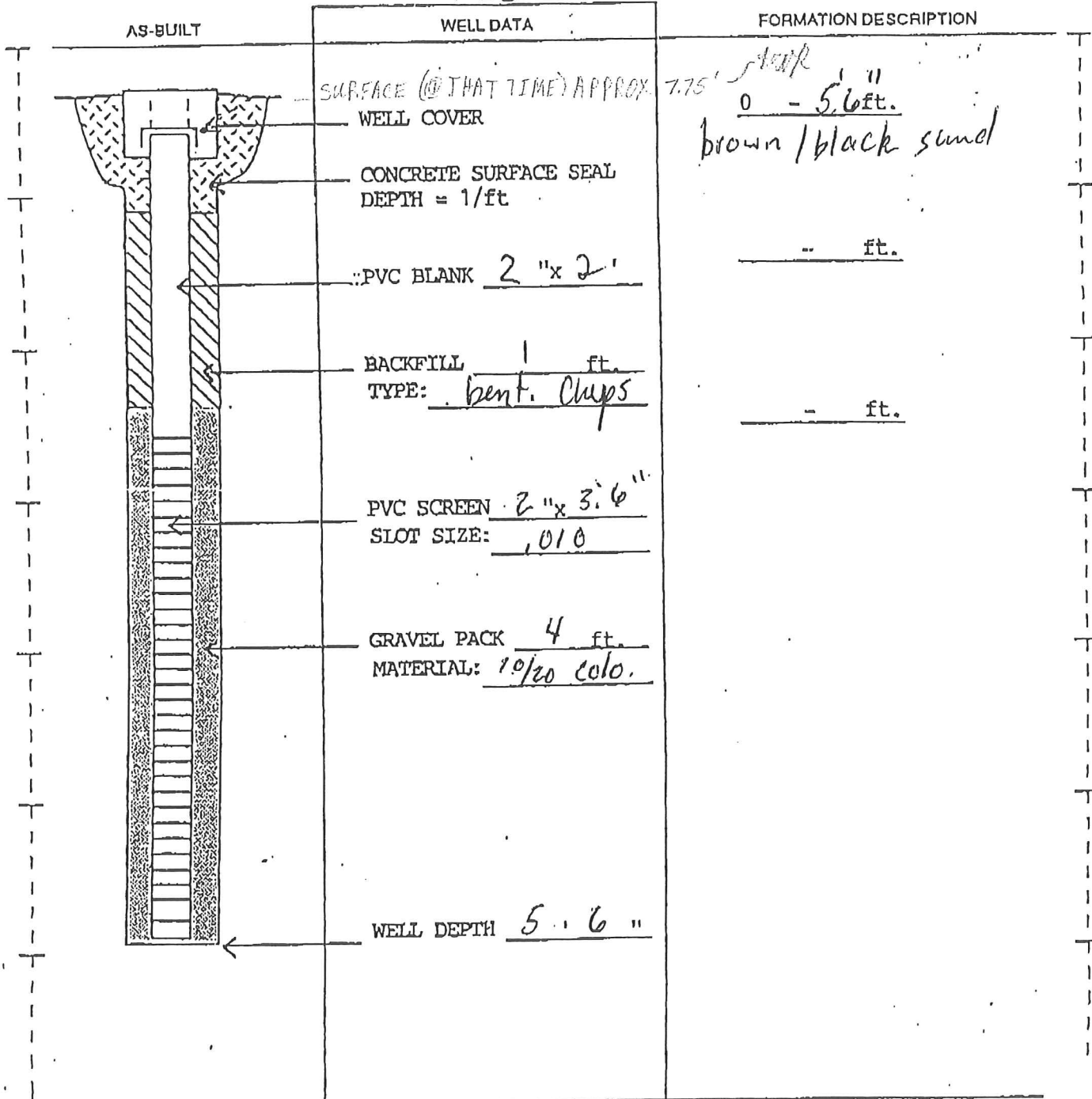
# RESOURCE PROTECTION WELL REPORT

START CARD NO. R039901

PROJECT NAME: Weyerhaeuser Mill  
 WELL IDENTIFICATION NO. AEM 337/P2-1A  
 DRILLING METHOD: HSA  
 DRILLER: Brian G. Gose  
 FIRM: Cascade Drilling, Inc.  
 SIGNATURE: [Signature]  
 CONSULTING FIRM: WRS  
 REPRESENTATIVE: Randy Richardson

COUNTY: Snohomish  
 LOCATION: SW 1/4 NW 1/4 Sec 8 Twp 9N R 5E  
 STREET ADDRESS OF WELL: 101 E. Marine View Dr, Everett  
 WATER LEVEL ELEVATION: 3'  
 GROUND SURFACE ELEVATION: N/A  
 INSTALLED: 1/26/99  
 DEVELOPED: No

9033



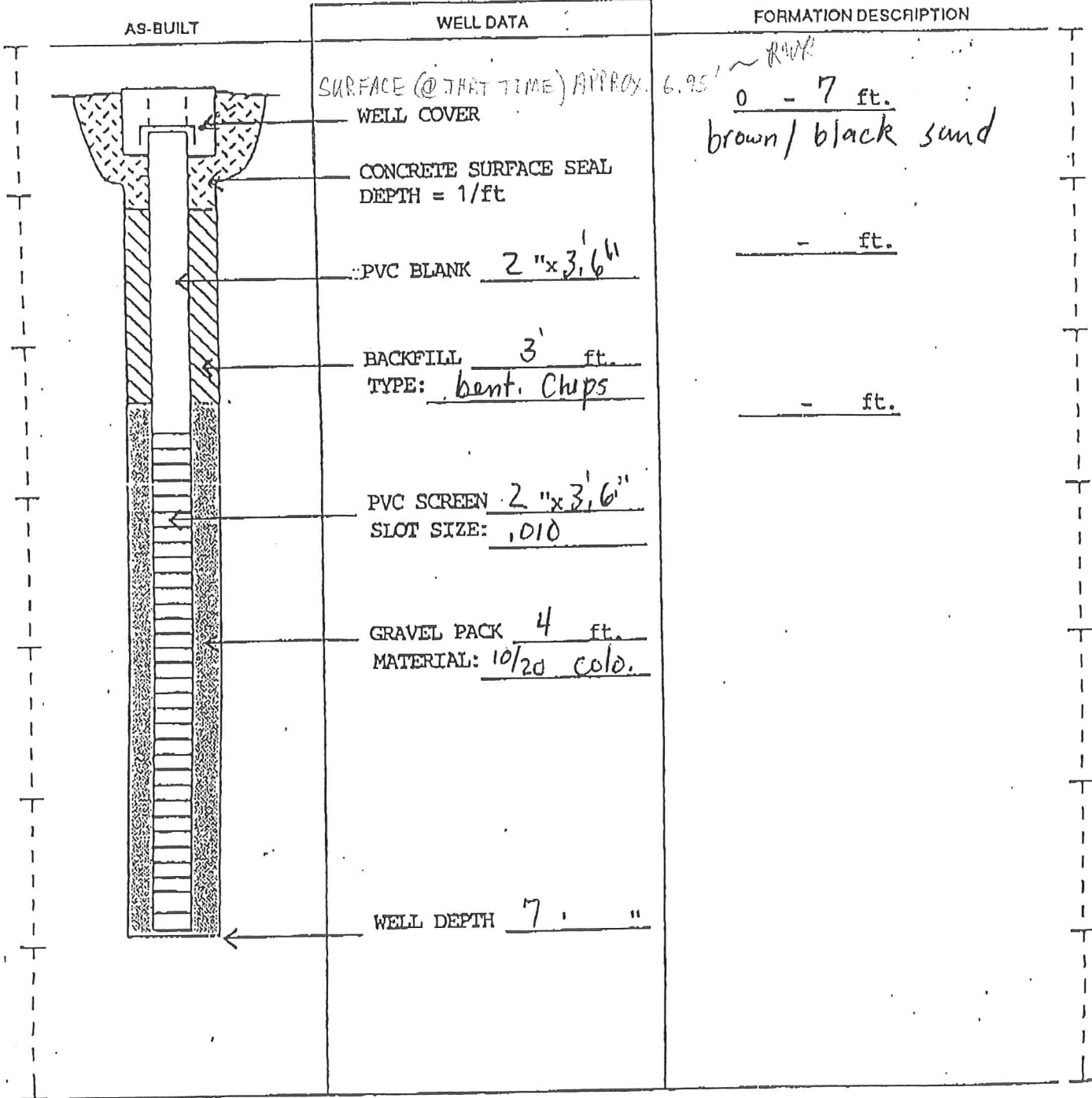
# RESOURCE PROTECTION WELL REPORT

START CARD NO. R039901

PROJECT NAME: Weyerhaeuser Mill  
 WELL IDENTIFICATION NO. AEM 336/PZ 1B  
 DRILLING METHOD: HSA  
 DRILLER: Brian G. Gose  
 FIRM: Cascade Drilling, Inc.  
 SIGNATURE: [Signature]  
 CONSULTING FIRM: WRS  
 REPRESENTATIVE: Randy Richardson

COUNTY: Snohomish  
 LOCATION: SW 1/4 NW 1/4 Sec 8 Twp 29N R 5E  
 STREET ADDRESS OF WELL: 101 E. Marine View Dr, Everett  
 WATER LEVEL ELEVATION: 3'  
 GROUND SURFACE ELEVATION: N/A  
 INSTALLED: 1/26/99  
 DEVELOPED: No

9033



SCALE: 1" = \_\_\_\_\_ PAGE \_\_\_\_\_ OF \_\_\_\_\_

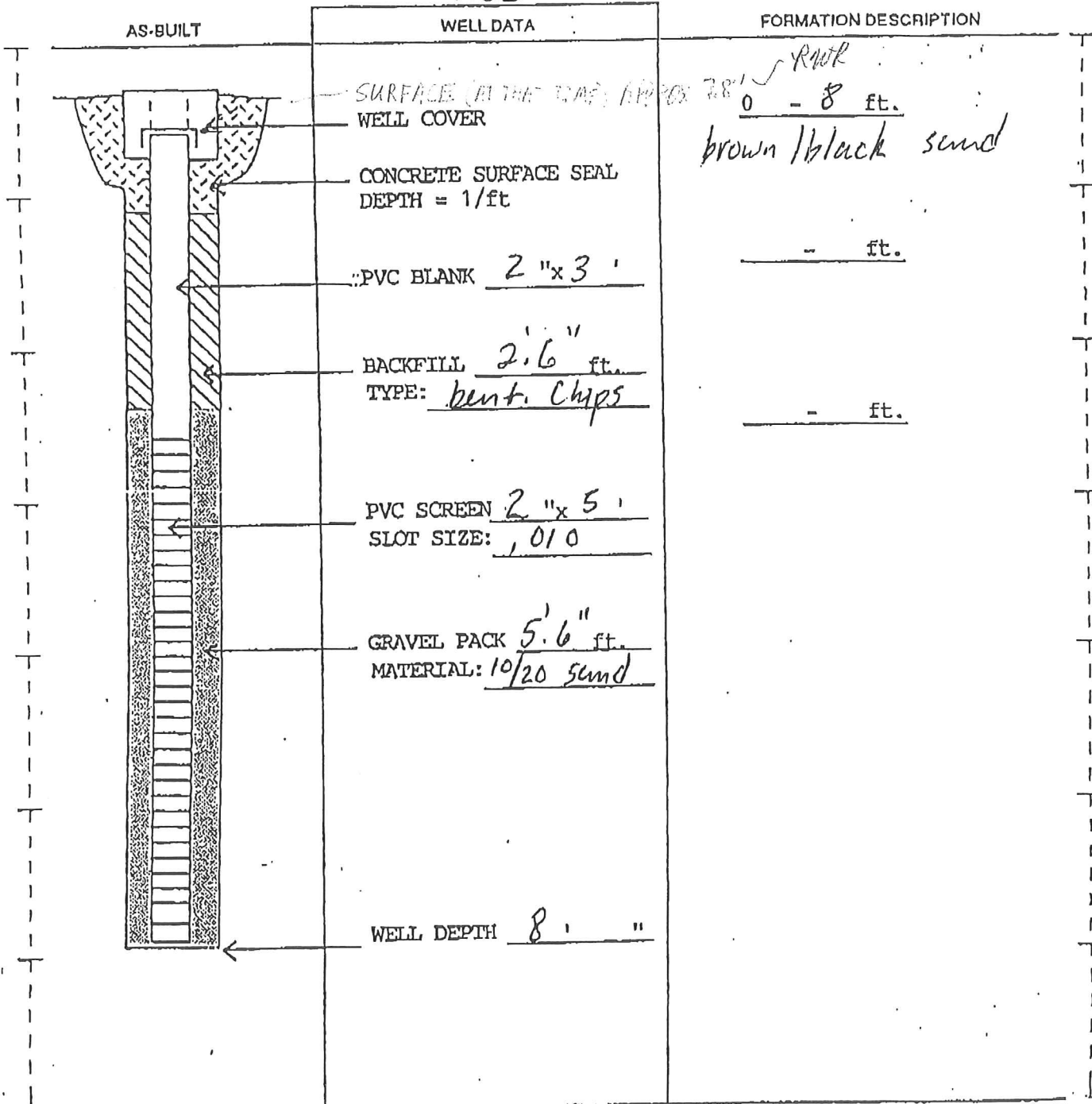
# RESOURCE PROTECTION WELL REPORT

START CARD NO. R039901

PROJECT NAME: Weyerhaeuser Mill  
 WELL IDENTIFICATION NO. AEM 338 / PZ-2A  
 DRILLING METHOD: HSA  
 DRILLER: Brian G. Gose  
 FIRM: Cascade Drilling, Inc.  
 SIGNATURE: Brian G. Gose  
 CONSULTING FIRM: WRS  
 REPRESENTATIVE: Randy Richardson

COUNTY: Snohomish  
 LOCATION: SW 1/4 NW 1/4 Sec 8 Twp 29N R 5E  
 STREET ADDRESS OF WELL: 101 E. Marine View Dr. Everett  
 WATER LEVEL ELEVATION: 3'  
 GROUND SURFACE ELEVATION: N/A  
 INSTALLED: 1/26/99  
 DEVELOPED: No

9033



SCALE: 1" = \_\_\_\_\_

PAGE \_\_\_\_\_ OF \_\_\_\_\_

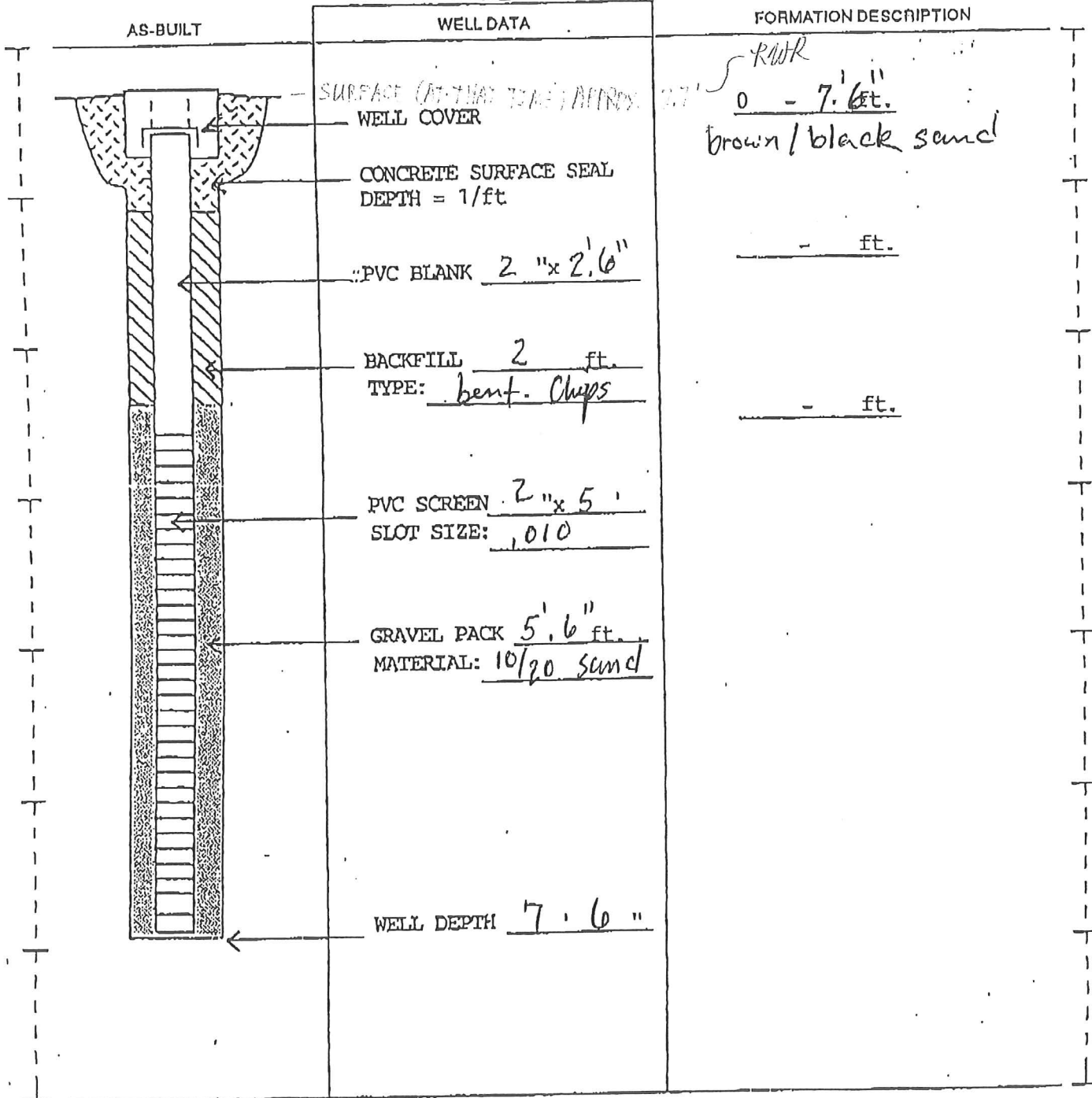
# RESOURCE PROTECTION WELL REPORT

START CARD NO. R039901

PROJECT NAME: Weyerhaeuser Mill  
 WELL IDENTIFICATION NO. AEM 339/PZ-2B  
 DRILLING METHOD: HSA  
 DRILLER: Brian G. Gose  
 FIRM: Cascade Drilling, Inc.  
 SIGNATURE: Brian G. Gose  
 CONSULTING FIRM: WRS  
 REPRESENTATIVE: Randy Richardson

COUNTY: Snohomish  
 LOCATION: SW 1/4 NW 1/4 Sec 8 Twp 29N R 5E  
 STREET ADDRESS OF WELL: 101 E. Marine View Dr, Everett  
 WATER LEVEL ELEVATION: 3'  
 GROUND SURFACE ELEVATION: N/A  
 INSTALLED: 1/26/99  
 DEVELOPED: NO

9033



SCALE: 1" = \_\_\_\_\_

PAGE \_\_\_\_\_ OF \_\_\_\_\_

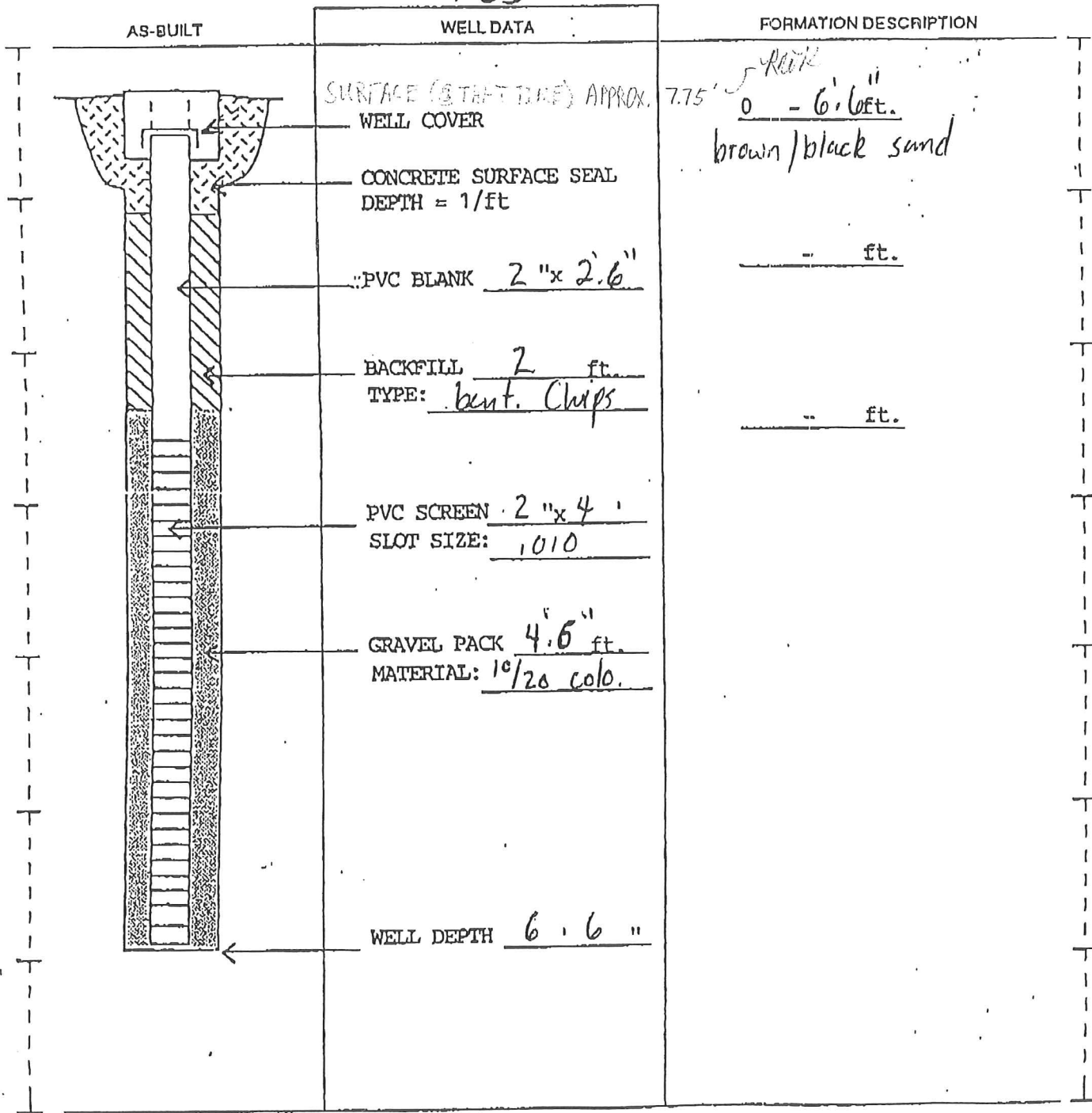
# RESOURCE PROTECTION WELL REPORT

START CARD NO. R039901

PROJECT NAME: Weyerhaeuser Mill  
 WELL IDENTIFICATION NO. AEM 335/PZ-3A  
 DRILLING METHOD: HSA  
 DRILLER: Brian G. Gose  
 FIRM: Cascade Drilling, Inc.  
 SIGNATURE: Brian  
 CONSULTING FIRM: WRS  
 REPRESENTATIVE: Randy Richardson

COUNTY: Snohomish  
 LOCATION: SW 1/4 NW 1/4 Sec 8 Twp 29N R 5E  
 STREET ADDRESS OF WELL: 101 E. Marine View Dr, Everett  
 WATER LEVEL ELEVATION: 3'  
 GROUND SURFACE ELEVATION: N/A  
 INSTALLED: 1/26/99  
 DEVELOPED: No

9033



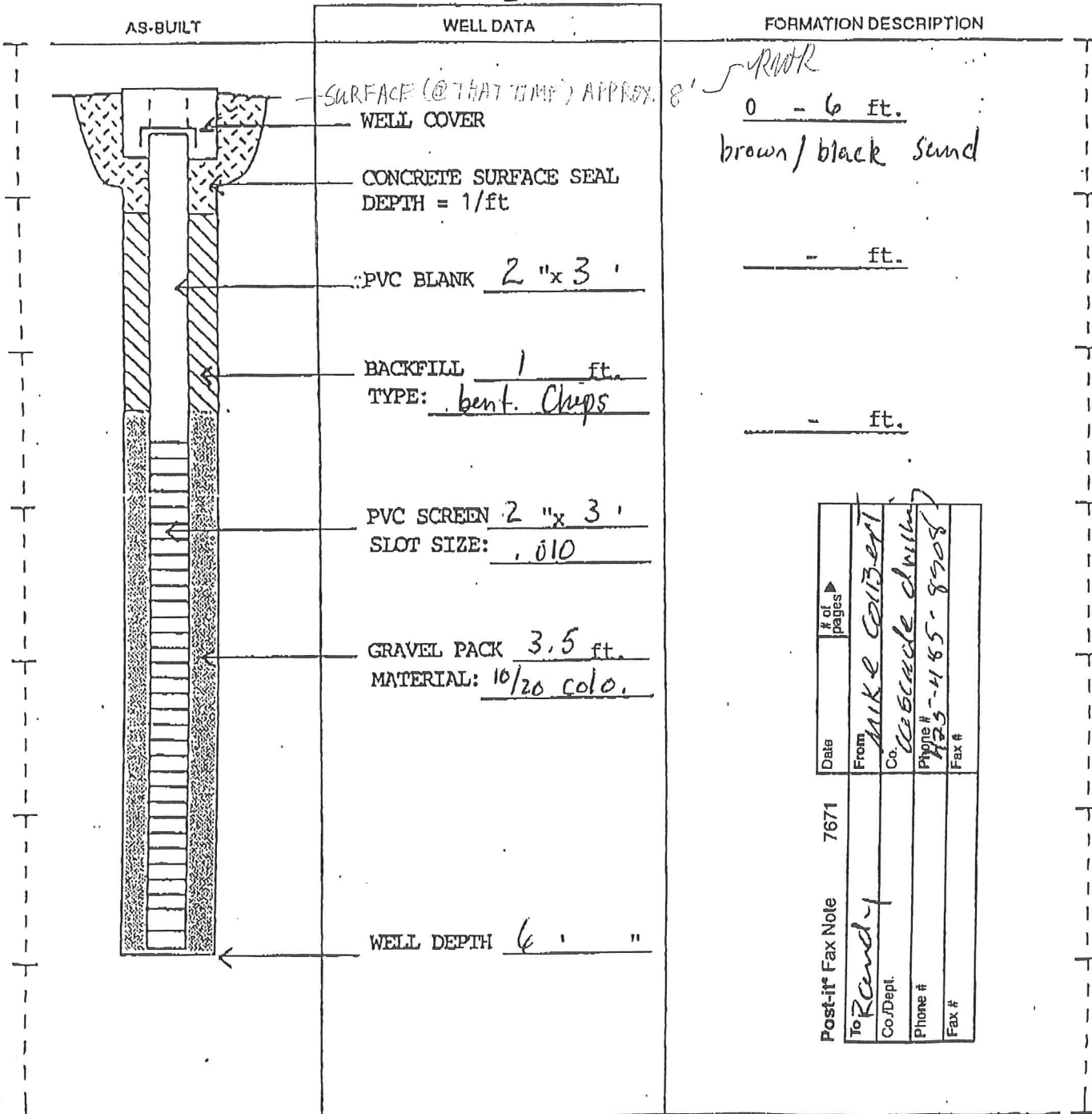
# RESOURCE PROTECTION WELL REPORT

START CARD NO. R039901

PROJECT NAME: Weyerhaeuser Mill  
 WELL IDENTIFICATION NO. AEM 334 / PL-3B  
 DRILLING METHOD: HSA  
 DRILLER: Brian G. Gose  
 FIRM: Cascade Drilling, Inc.  
 SIGNATURE: Brian G. Gose  
 CONSULTING FIRM: WRS  
 REPRESENTATIVE: Randy Richardson

COUNTY: Snohomish  
 LOCATION: SW 1/4 NW 1/4 Sec 8 Twp 9N R 5E  
 STREET ADDRESS OF WELL: 101 E. Marine View Dr, Everett  
 WATER LEVEL ELEVATION: 3'  
 GROUND SURFACE ELEVATION: N/A  
 INSTALLED: 1/26/99  
 DEVELOPED: NO

9033



Post-it\* Fax Note 7671 # of pages

To: Randy From: MIKE COLBERT  
 Co./Dept: Cascade Drilling  
 Phone #: 425-485-8508  
 Fax #: