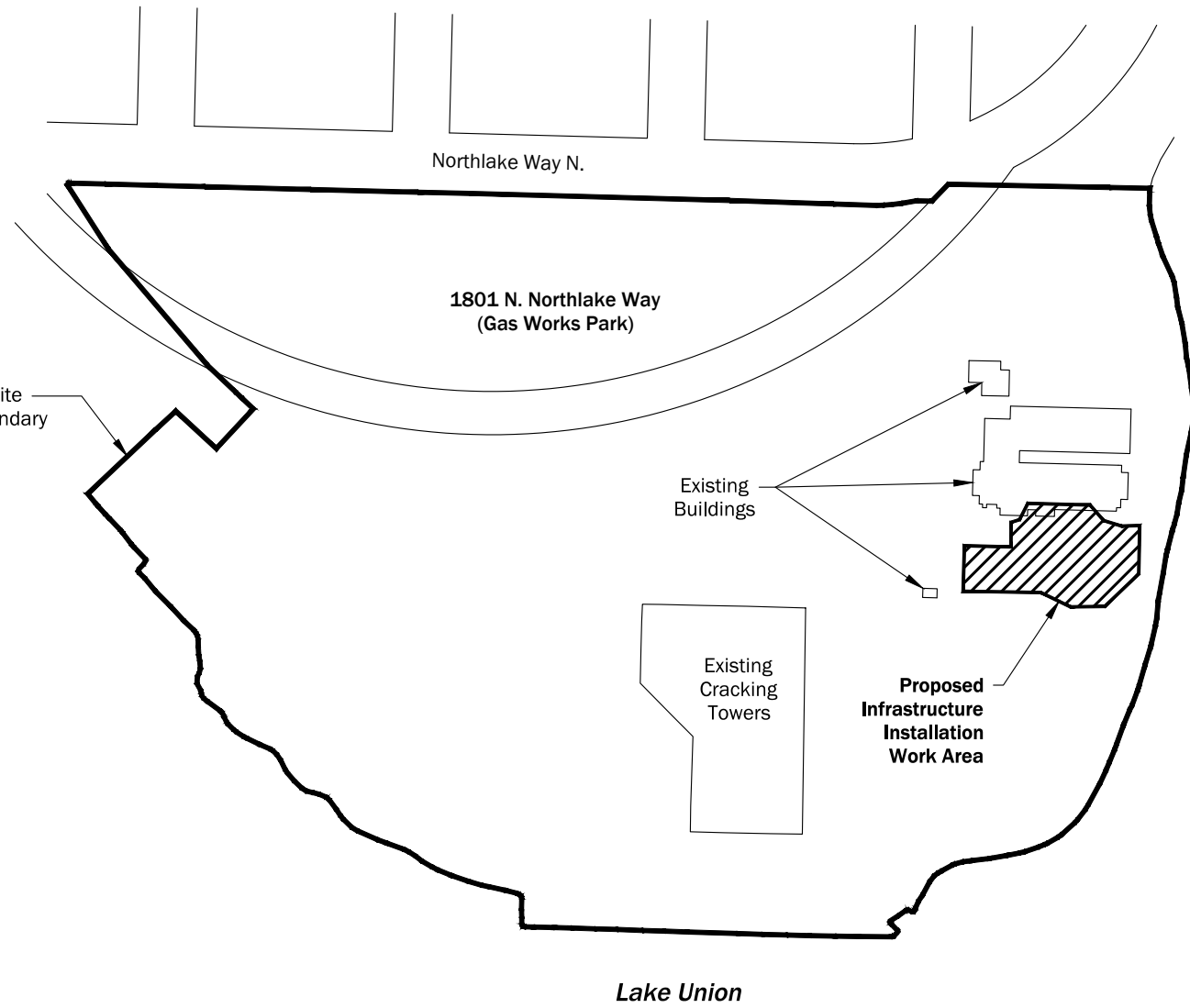



Vicinity Map
Not to Scale



Gas Works Park Site
Consent Decree Boundary



Site Map
Not to Scale

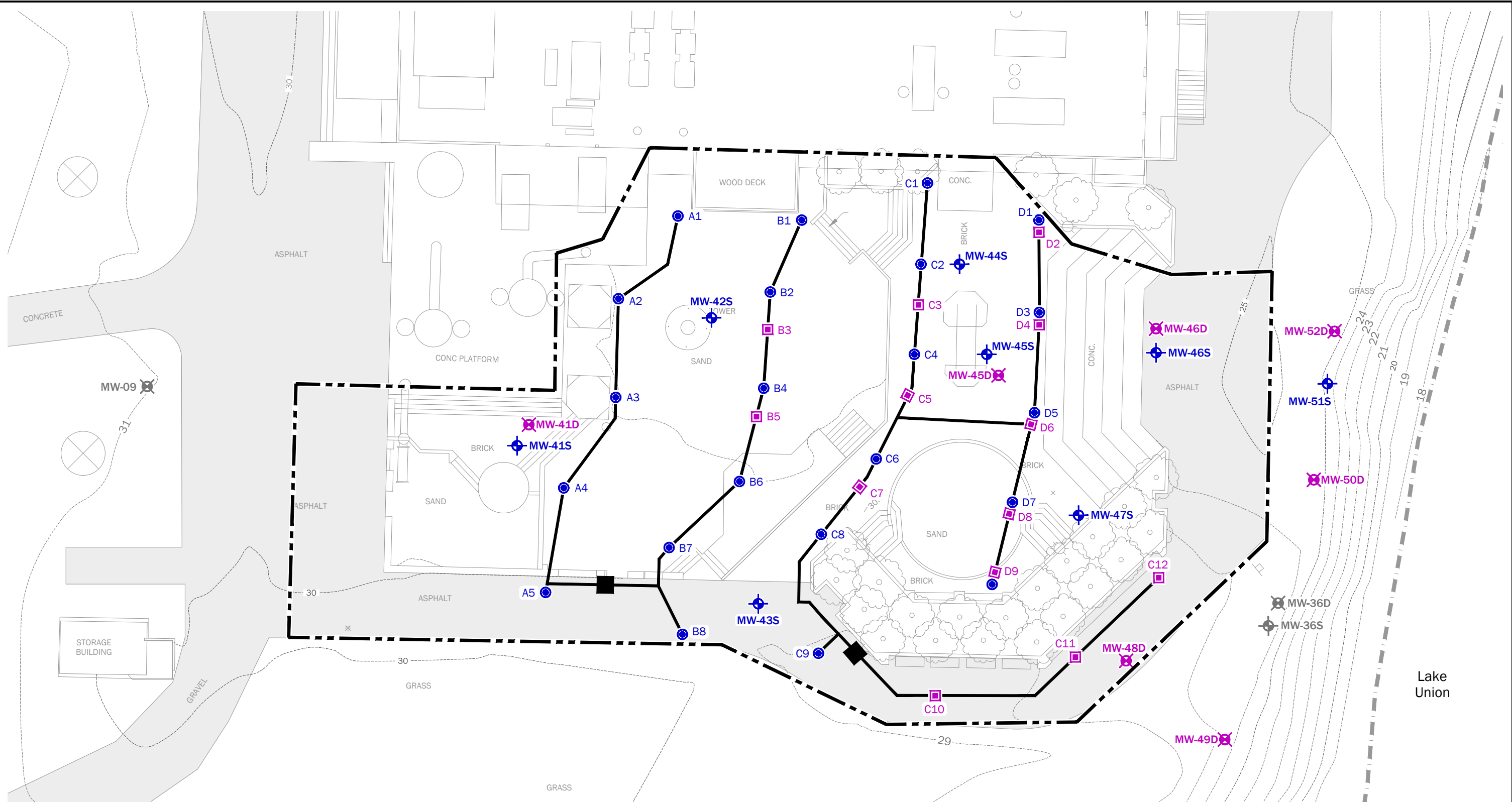


Note:
This drawing is for information purposes. It is intended to assist in showing features discussed in an attached document. GeoEngineers, Inc. cannot guarantee the accuracy and content of electronic files. The master file is stored by GeoEngineers, Inc. and will serve as the official record of this communication.

Data Source: Mapbox Open Street Map

Vicinity and Site Map	
Play Area Injection Infrastructure and Monitoring Well Installation Gas Works Park	
	Figure 1

P:\0.186846\01\CAD\Task_1803 Play Area Action\SEPA\018684601_F02_Site Plan.dwg TABF02 Date Exported: 02/16/17 - 16:47 by cstckel

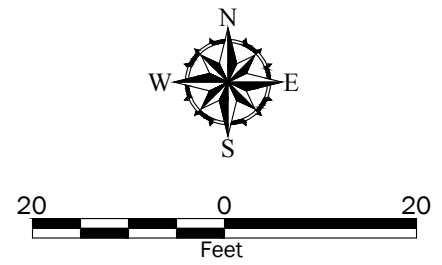


Notes:
 1. The locations of all features shown are approximate.
 2. This drawing is for information purposes. It is intended to assist in showing features discussed in an attached document. GeoEngineers, Inc. cannot guarantee the accuracy and content of electronic files. The master file is stored by GeoEngineers, Inc. and will serve as the official record of this communication.

Data Source:
 Existing Conditions from Seattle Parks and Recreation 11-06-02 asbuilt drawings last revised March 2014.

Projection: Washington State Plane, North Zone, NAD83, US Foot, NAVD88

Legend		Injection System Layout	
Project Area	A1 Injection Well - Fill	B3 Injection Well - Outwash	Trenched Injection Pipe And System Vault
Existing Contour (NAVD88)	MW-46S Monitoring Well - Fill	MW-46D Monitoring Well - Outwash	
Existing Monitoring Well - Fill			
Existing Monitoring Well - Outwash			



Topography and Injection System Layout	
Play Area Injection Infrastructure and Monitoring Well Installation Gas Works Park	
	Figure 2