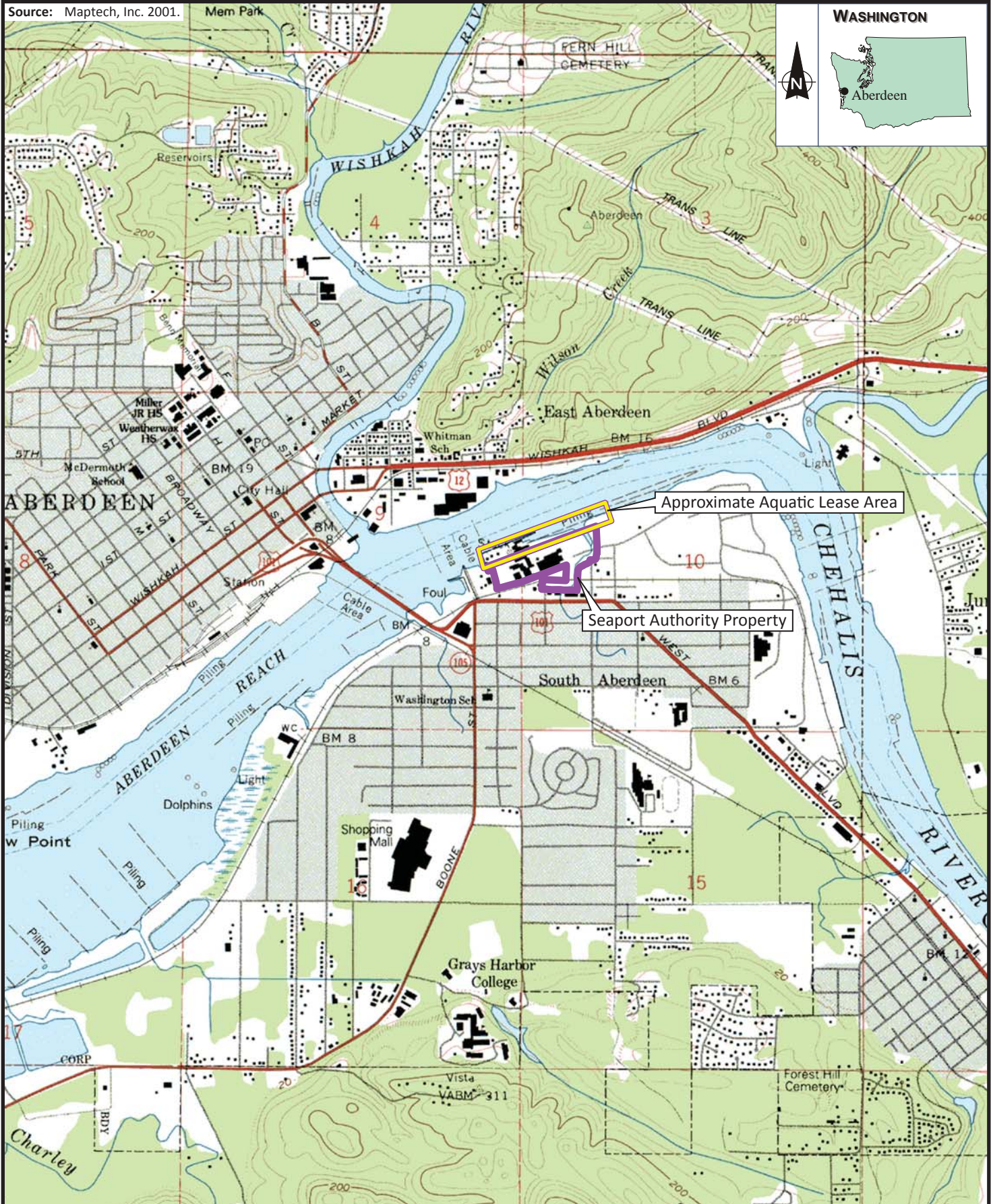


KEY: _____
* Approving Authority

Source: Maptech, Inc. 2001.

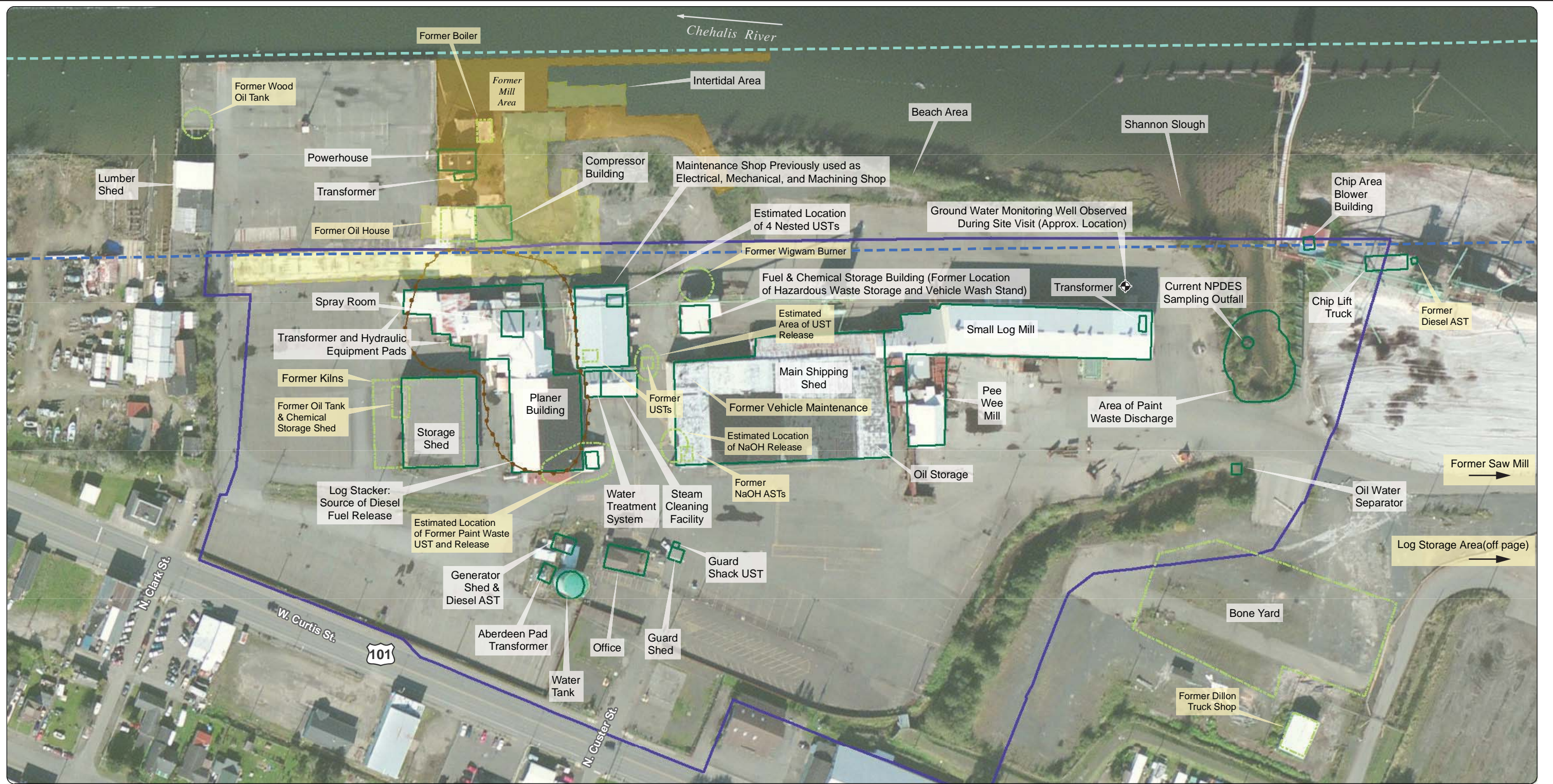


WASHINGTON



Approximate Aquatic Lease Area

Seaport Authority Property



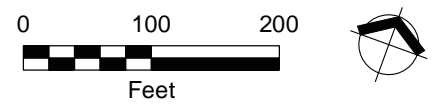
Sources:
 Aerial photograph obtained from Esri ArcGIS Online.
 Parcels and roads obtained from Grays Harbor County.
 Harbor lines obtained from Washington Dept. of Natural Resources.
 Former features from Level I Environmental Site Assessment,
 PES Environmental; August 13, 2010.



This product is for informational purposes and may not have been prepared for, or be suitable for, legal, engineering, or surveying purposes. Users of this information should review or consult the primary data and information sources to ascertain the usability of the information.
 Date: 1/22/2016

Legend

- Former Mill
- Former Wharf Extension
- Existing Buildings/Features
- Former Buildings/Features
- Former PCP Release
- Inner Harbor Line
- Outer Harbor Line
- Seaport Authority Property



Key:

- Boring Location (MFA)
- ▲ Sediment Sample Location (MFA)
- ⊕ Monitoring Well Location (Emcon)
- Boring Location (Emcon)

Note: All sample locations are approximate.



Key:

- Soil and Groundwater Boring Location
- ◇ Soil Boring Location
- ▲ Subslab Soil Vapor Sample
- ⊕ Monitoring Well Location
- Surface Soil Sample Location
- Approximate Remedial Action Unit (RAU) Area
- RAU1
- RAU2
- RAU3
- RAU4
- RAU5

