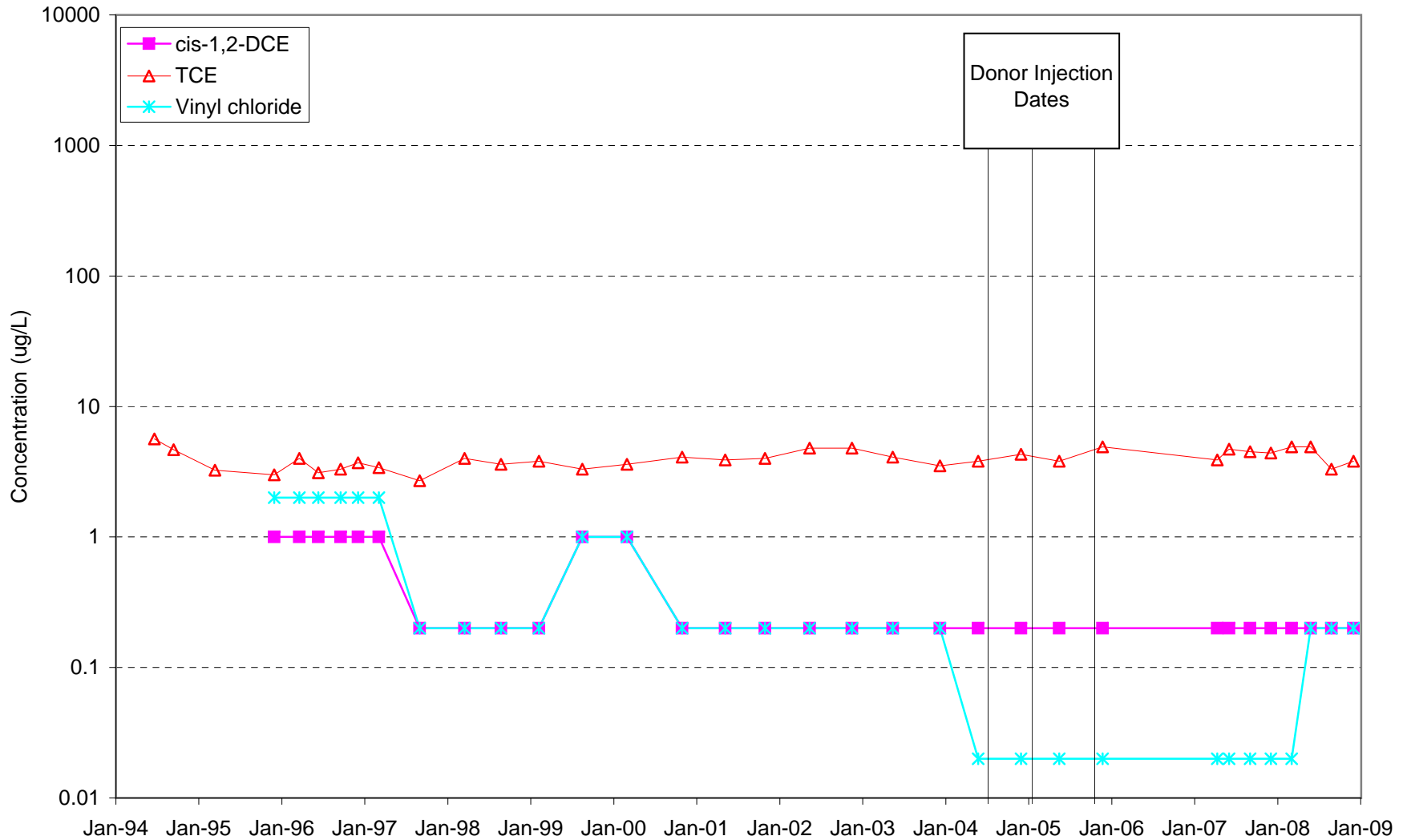


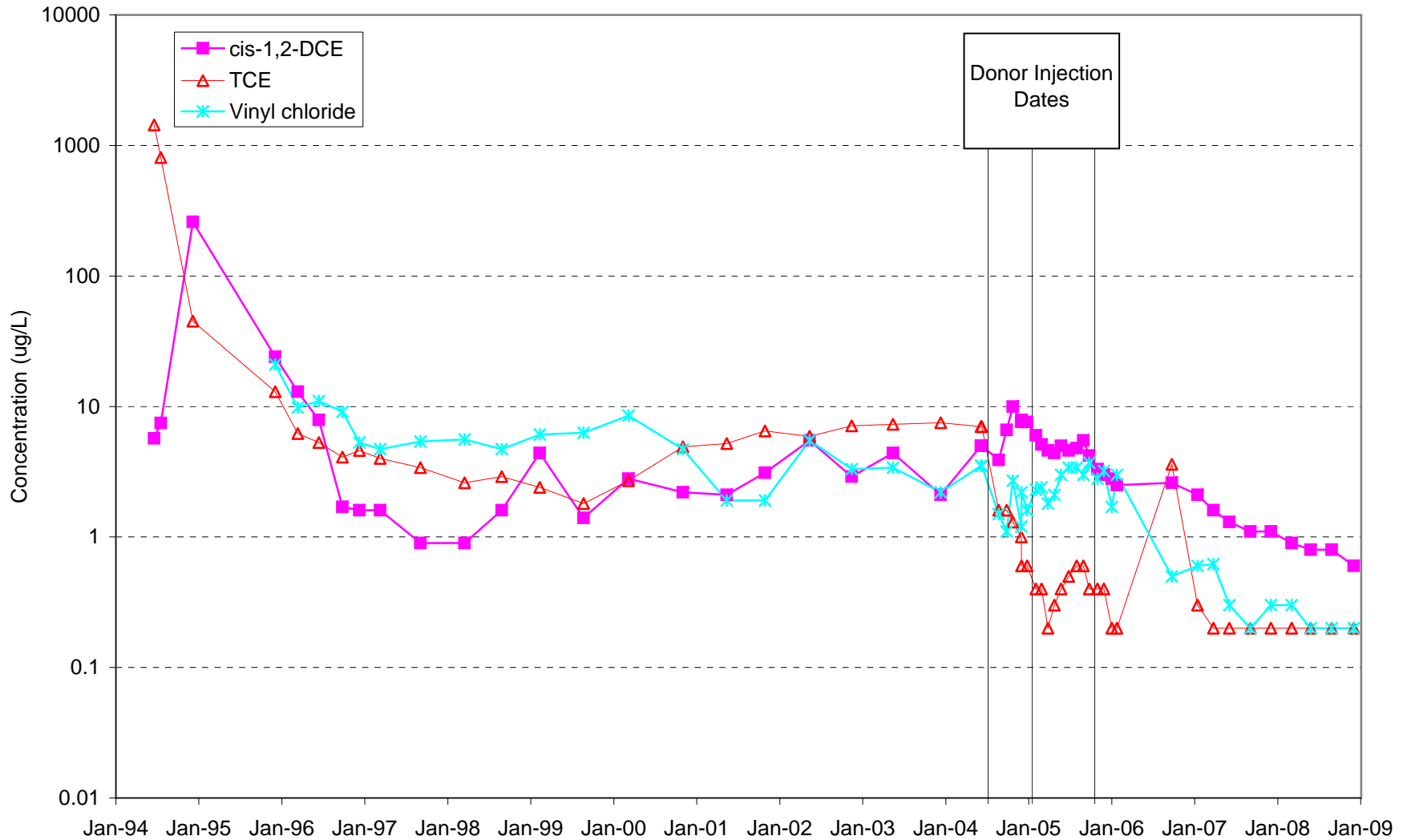
Area 1 Interim Remedial Action Historical Time Series Plots

Shallow Zone

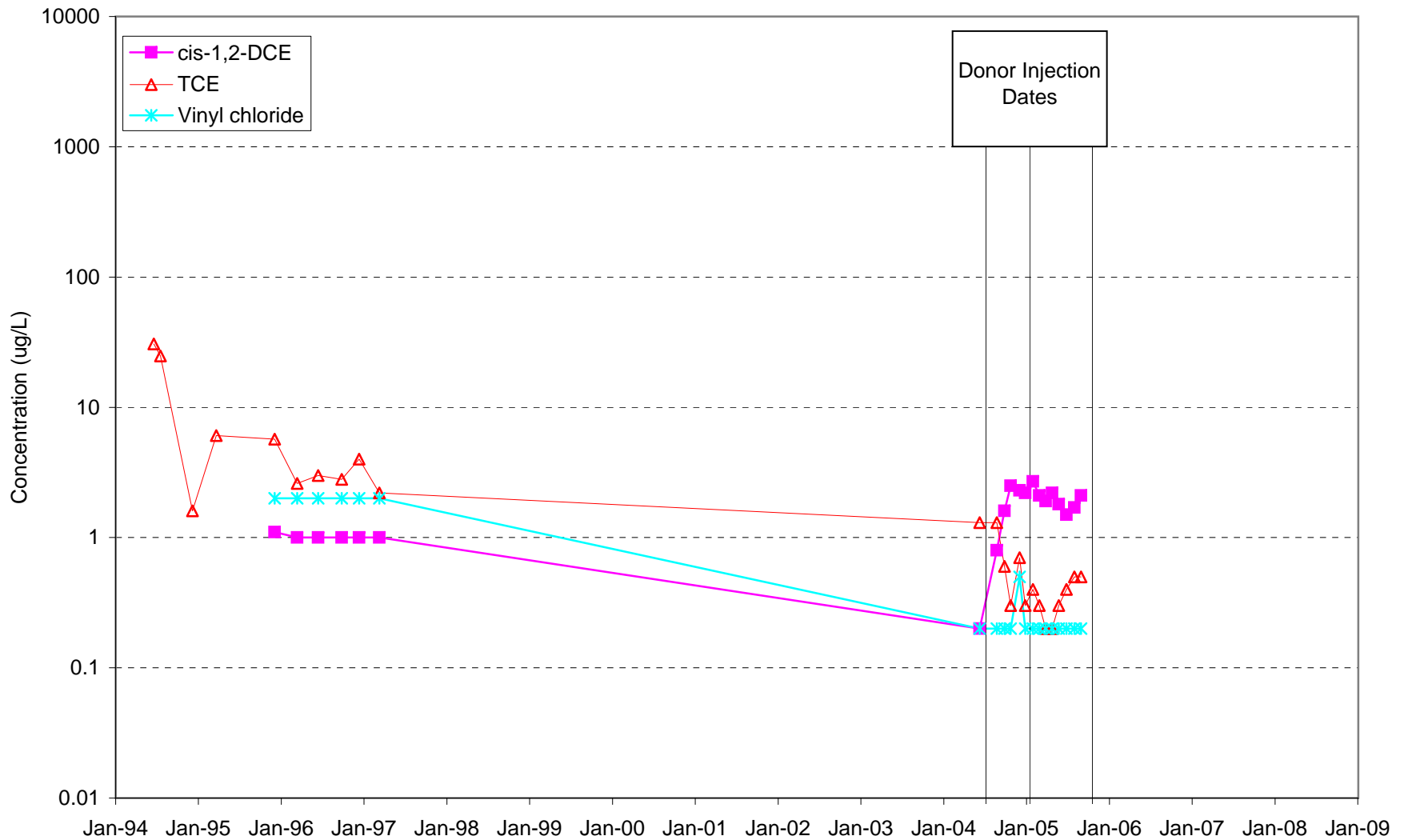
AGW001/AGW001R



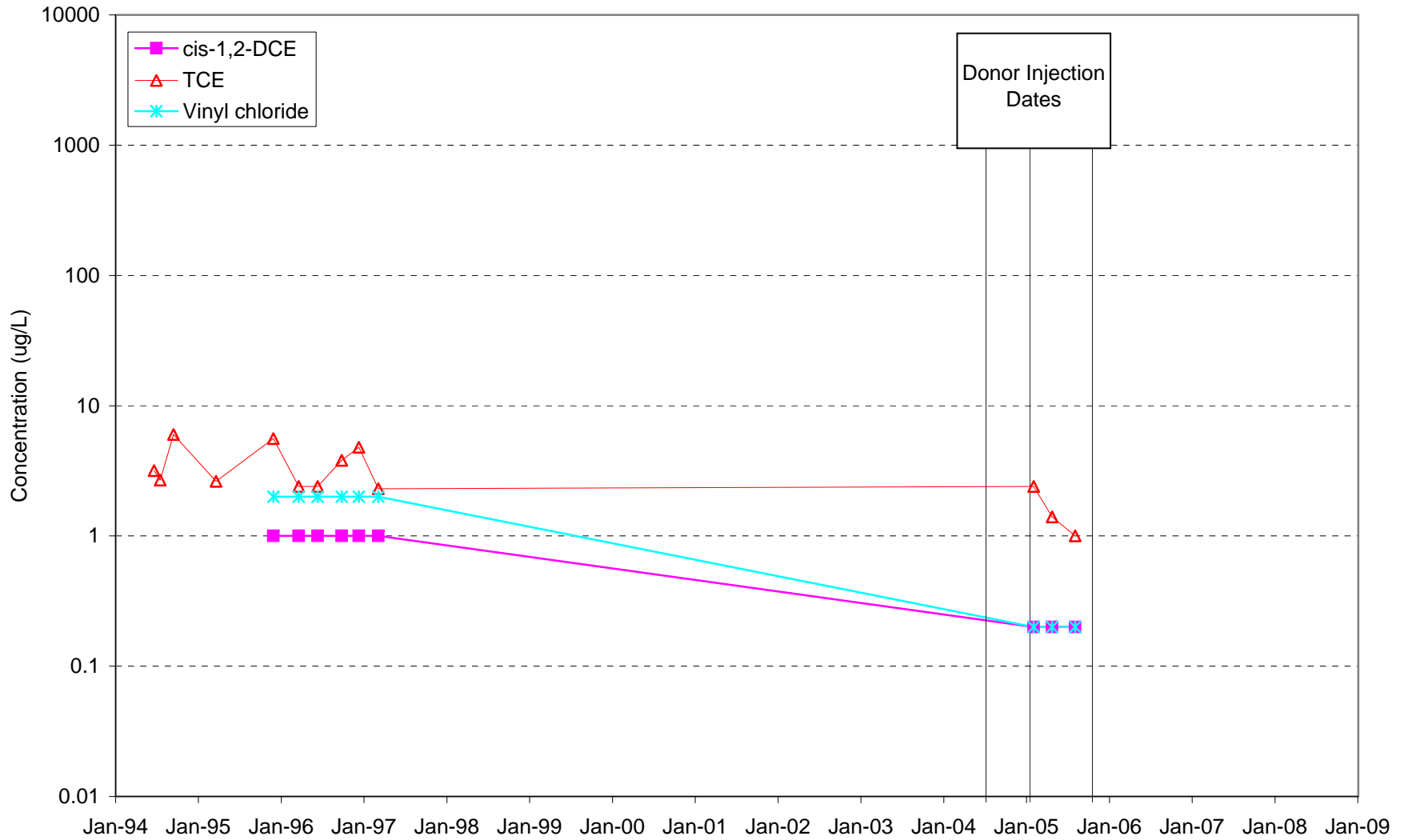
AGW002/AGW002R



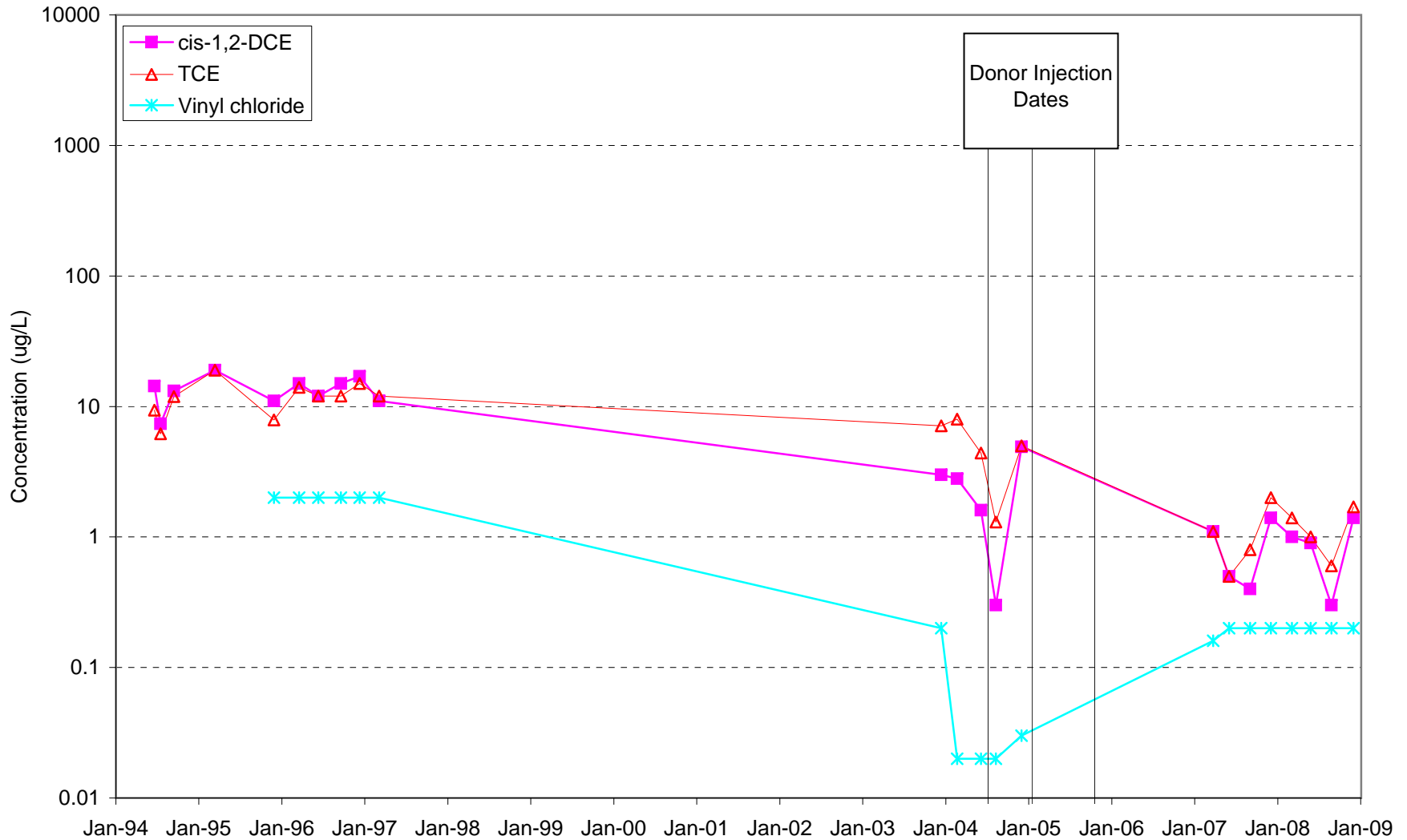
AGW004



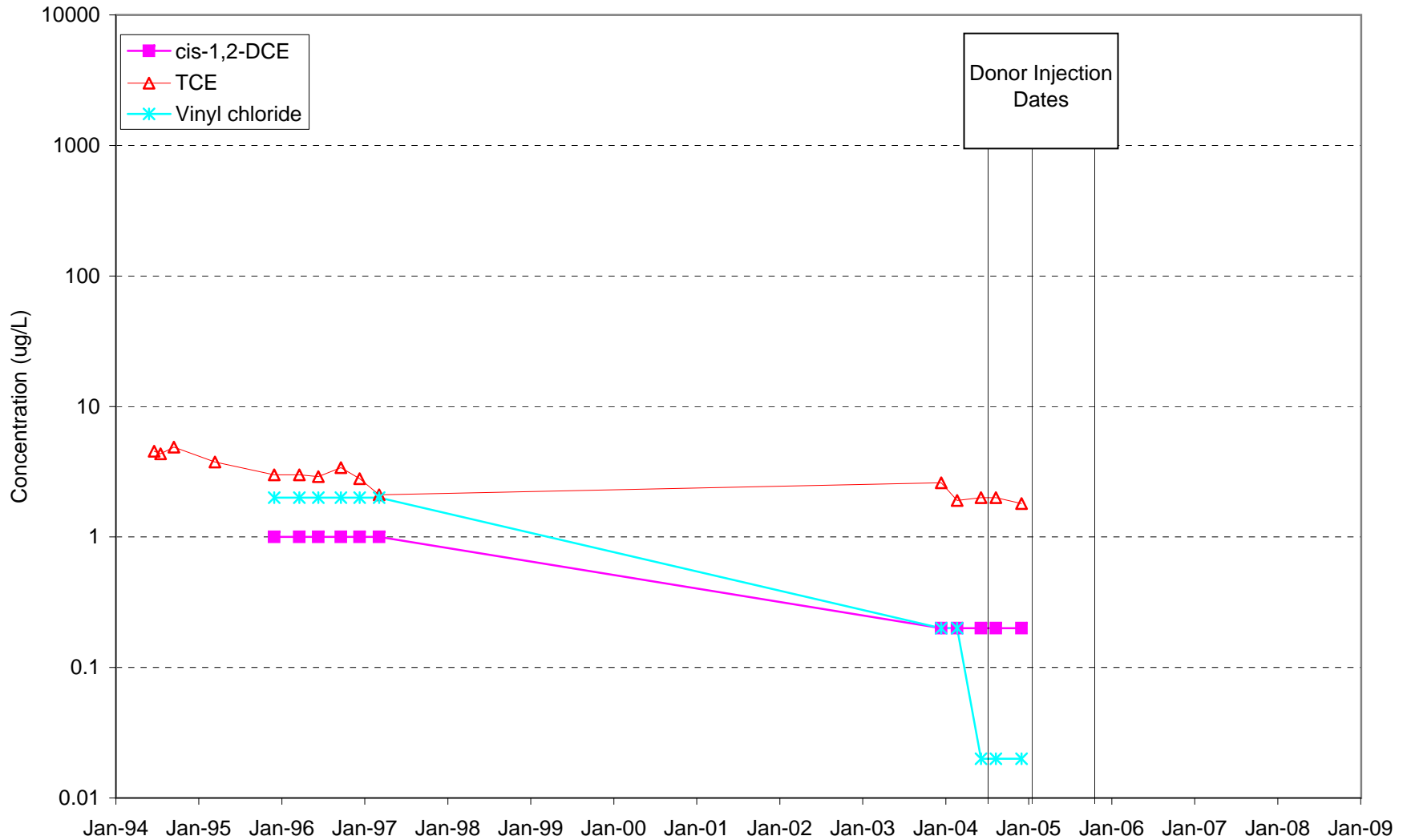
AGW005



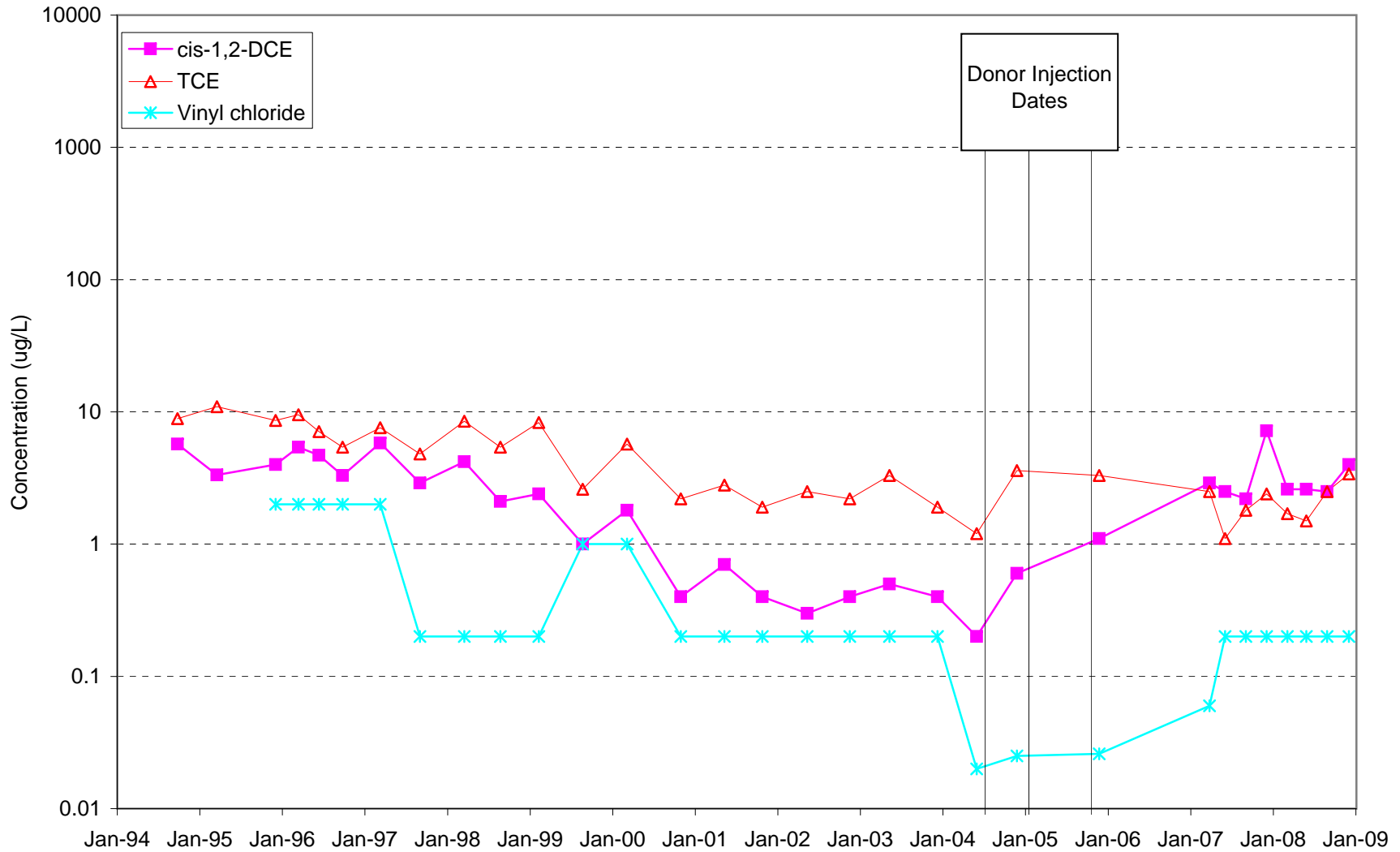
AGW006/AGW006R



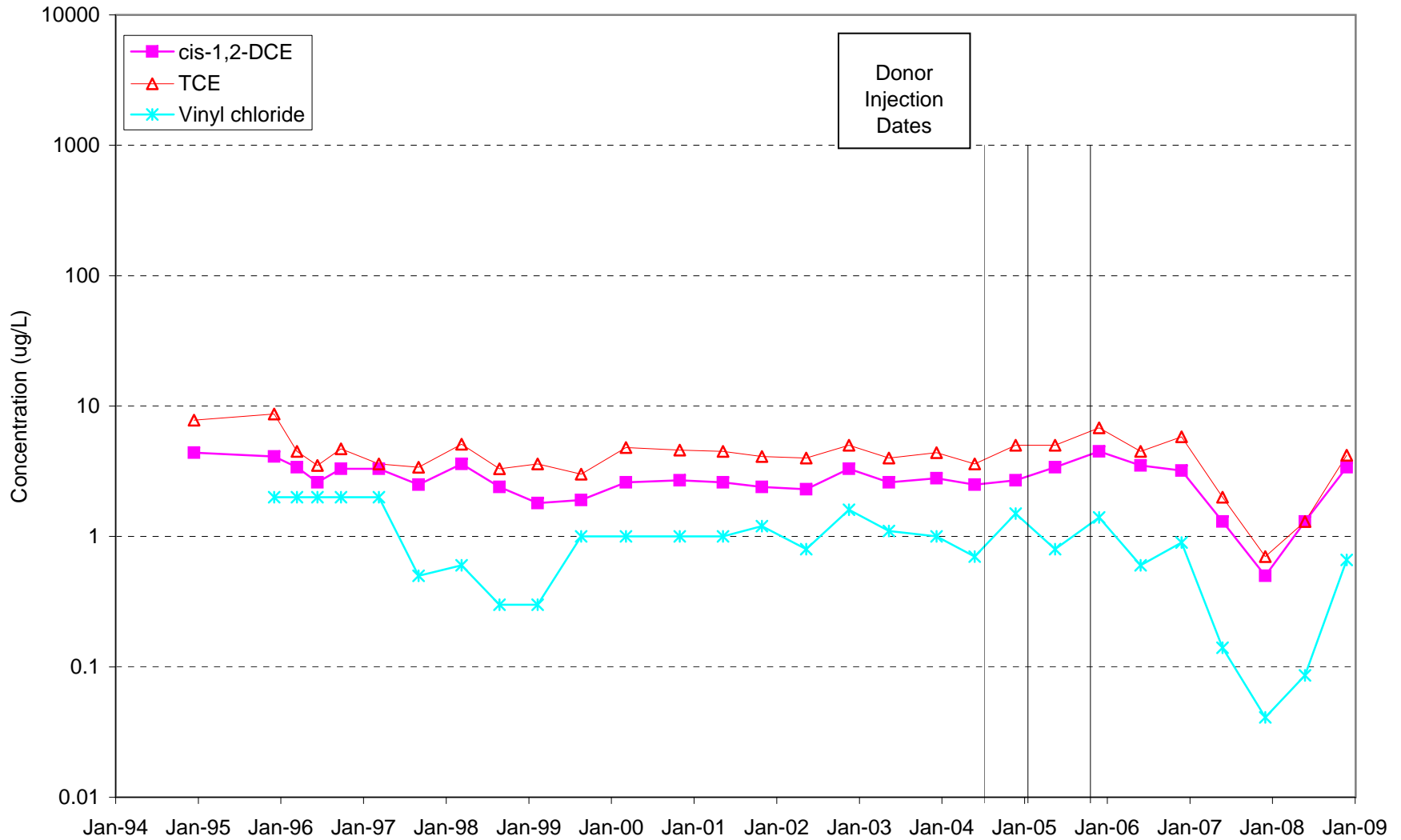
AGW007



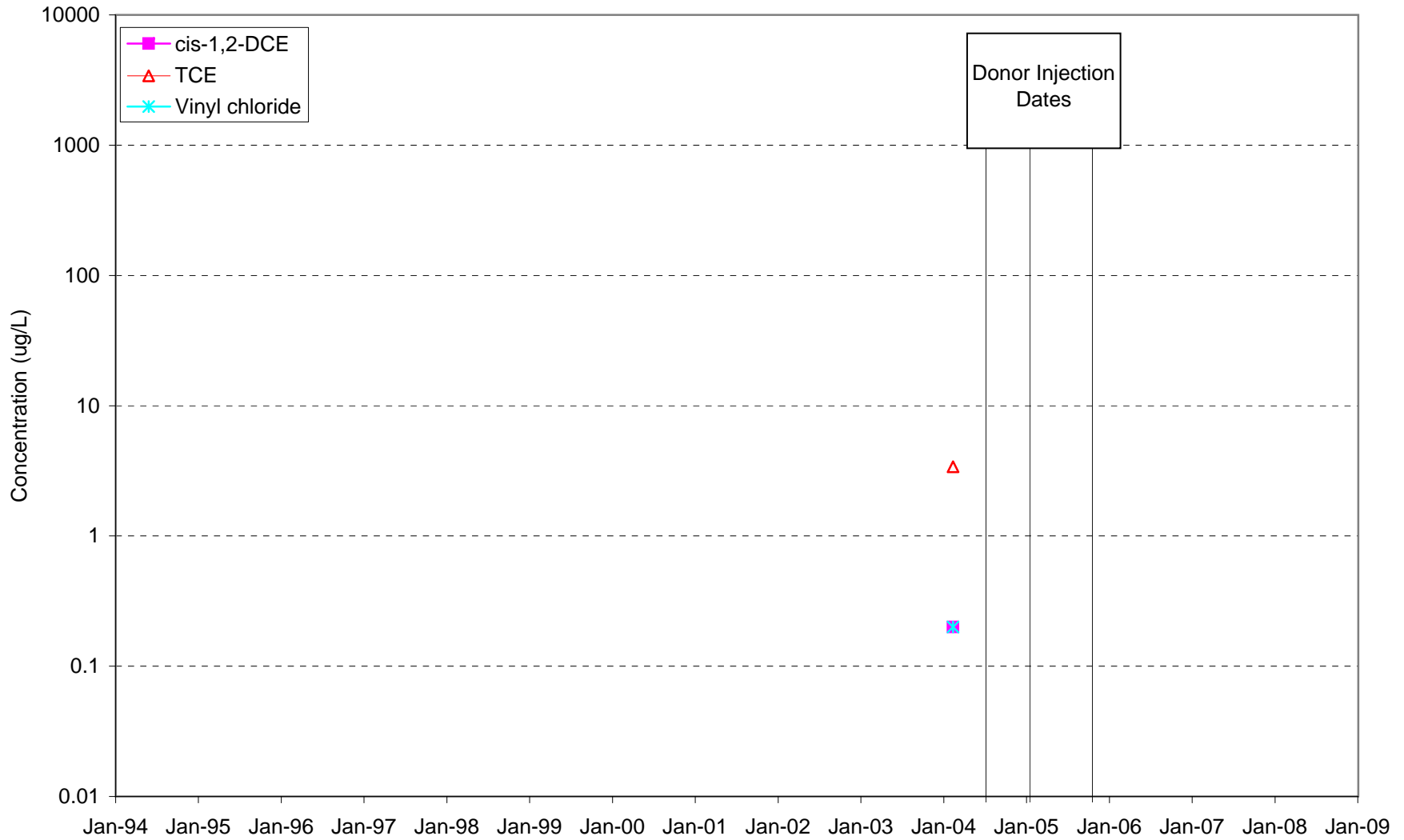
AGW031/AGW031R



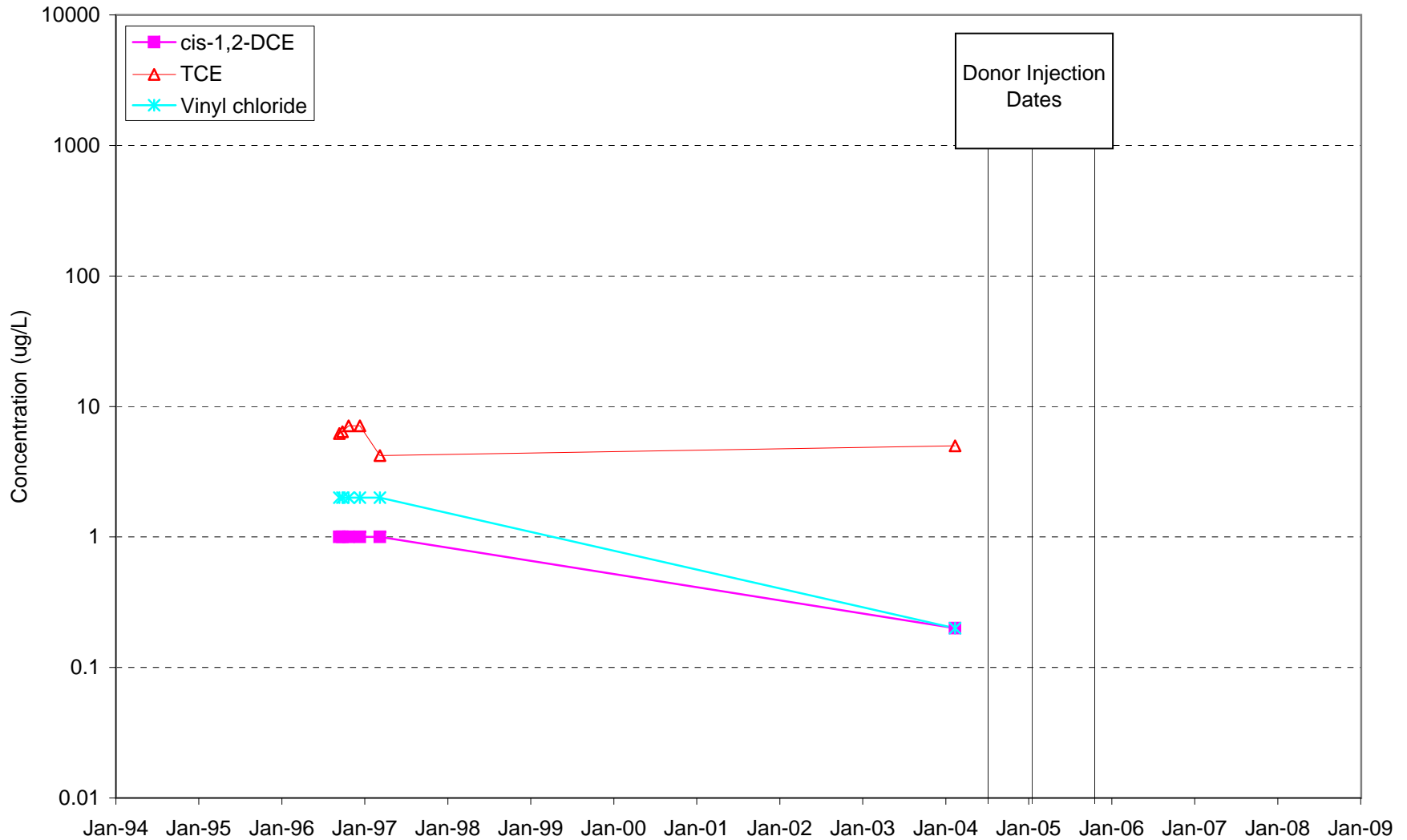
AGW033



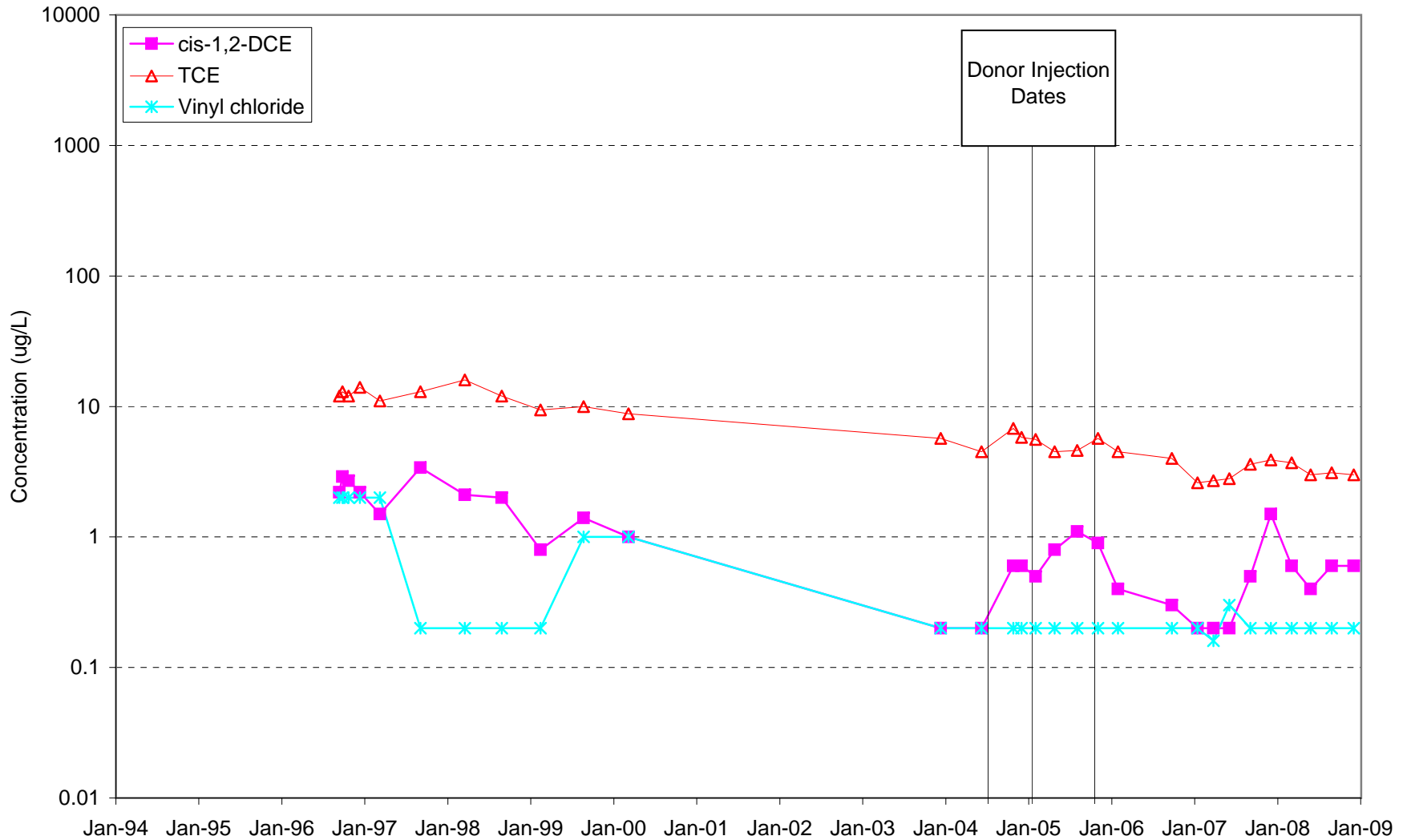
AGW051



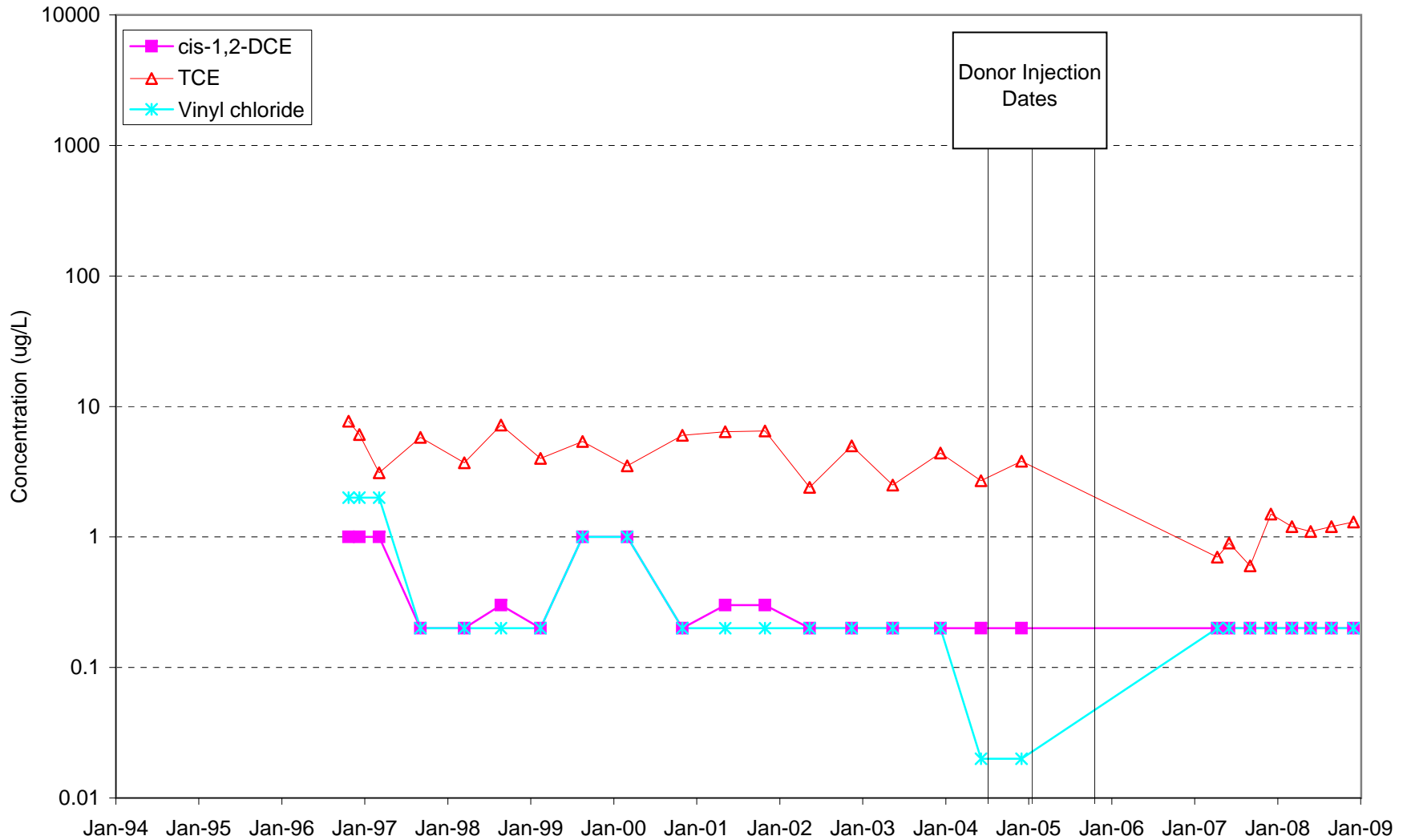
AGW052



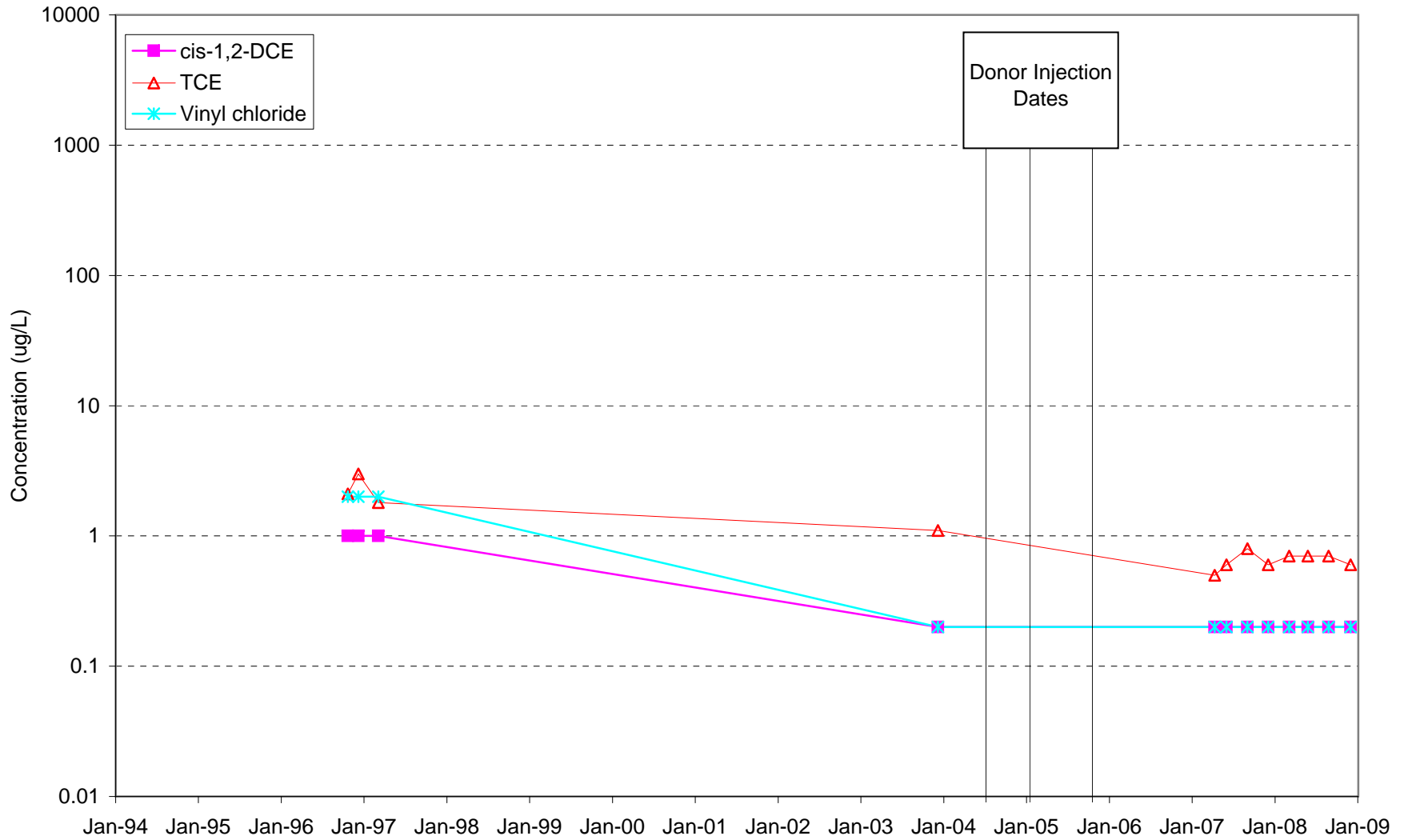
AGW053/AGW053R



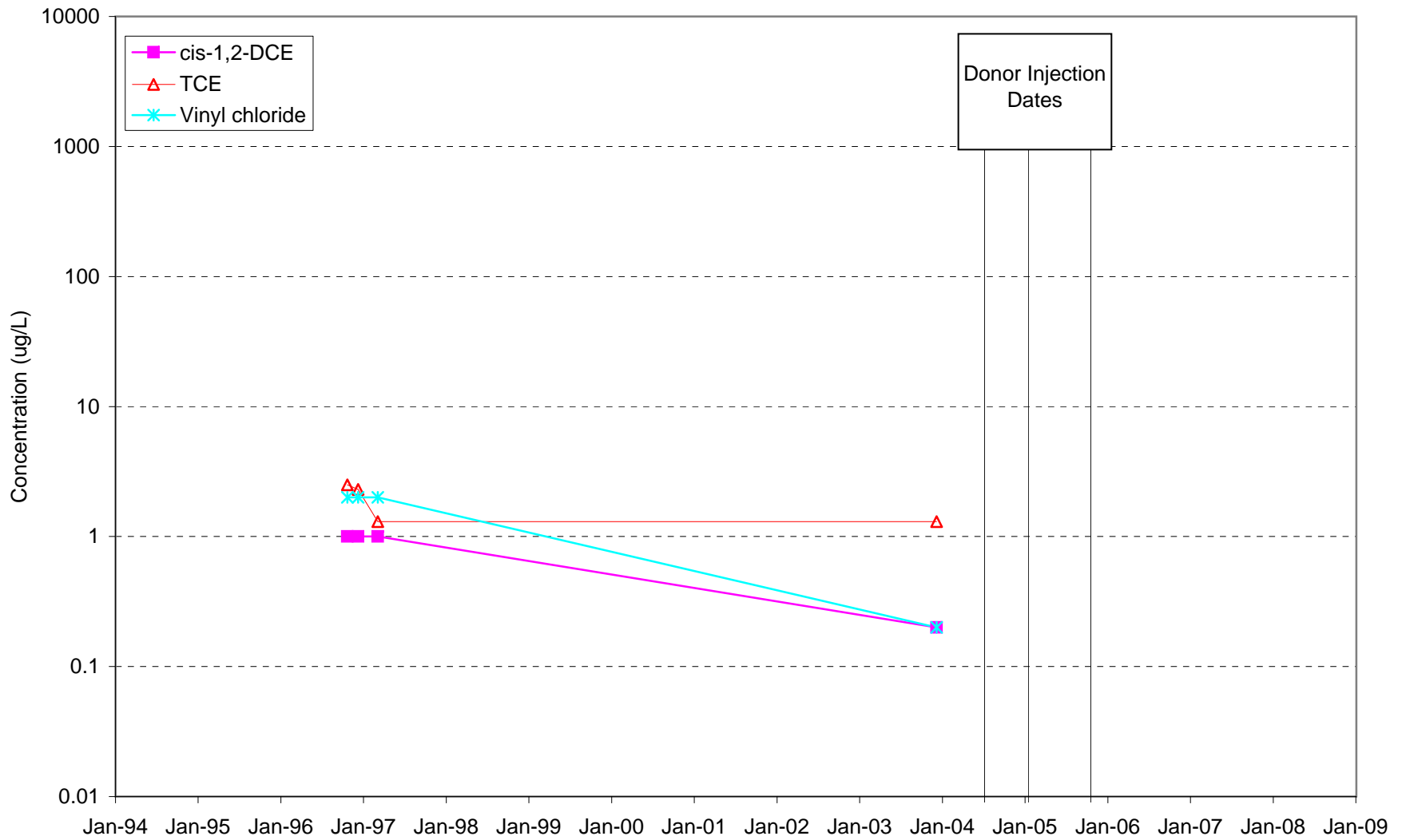
AGW058/AGW058R



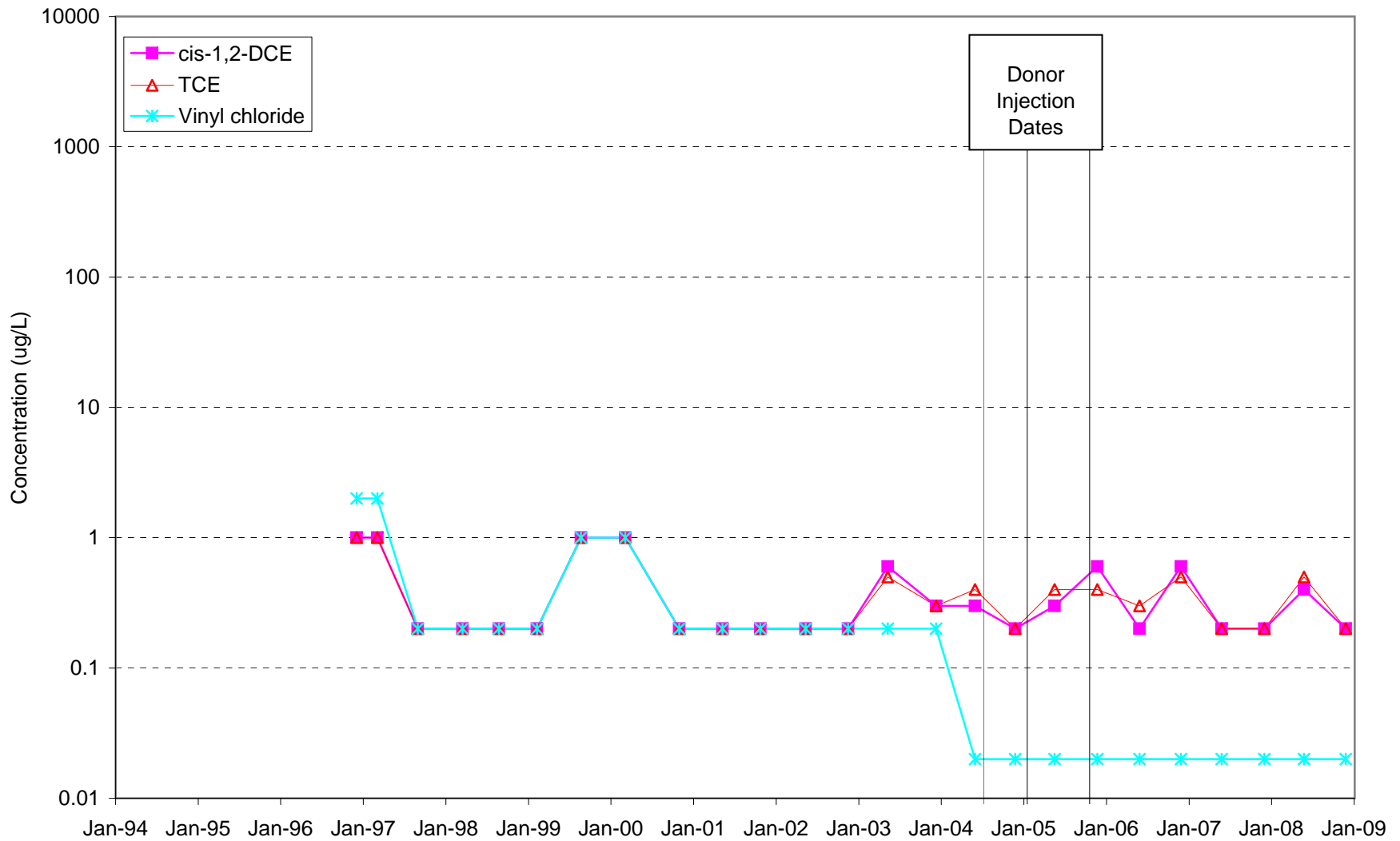
AGW059/AGW059R



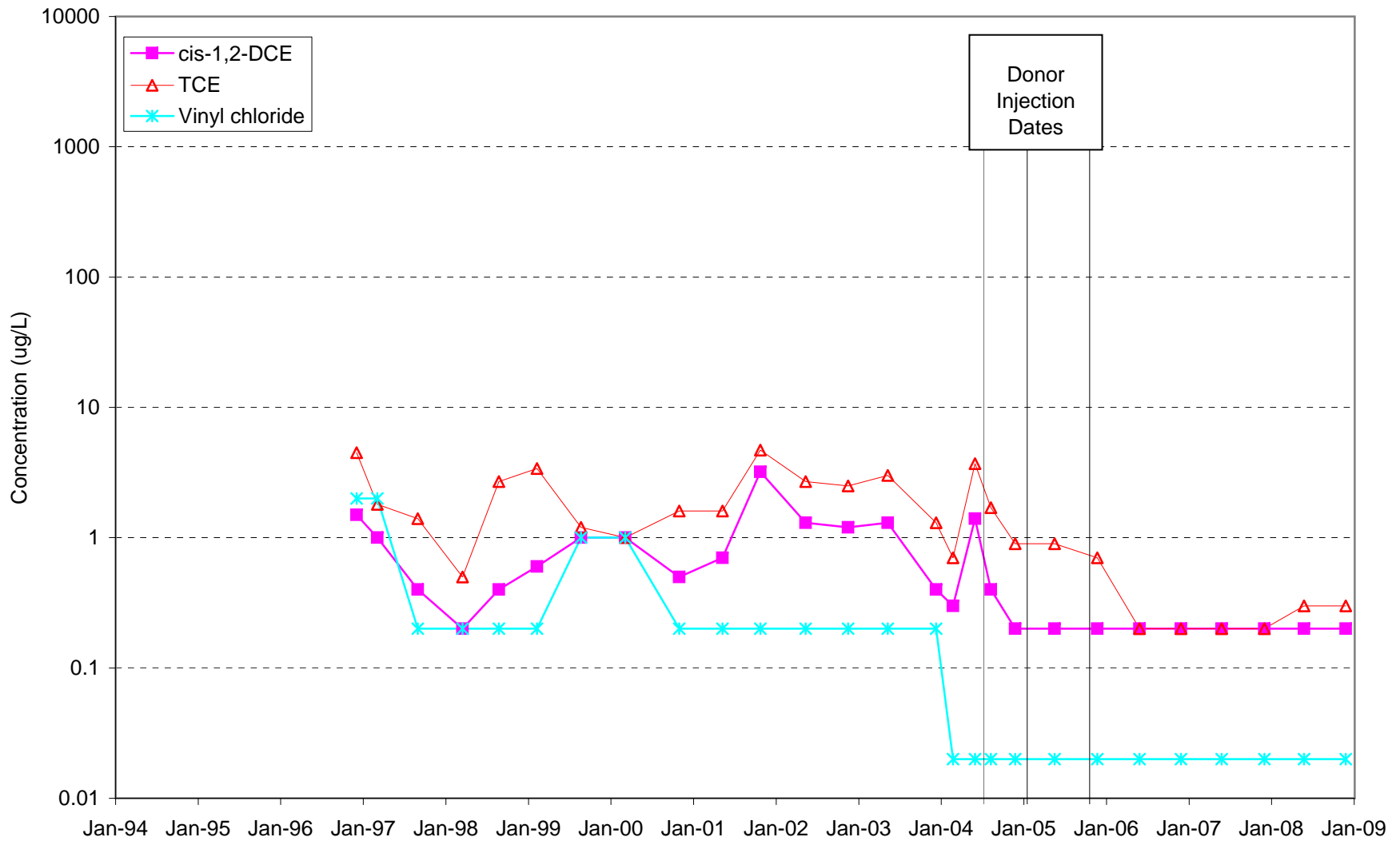
AGW062



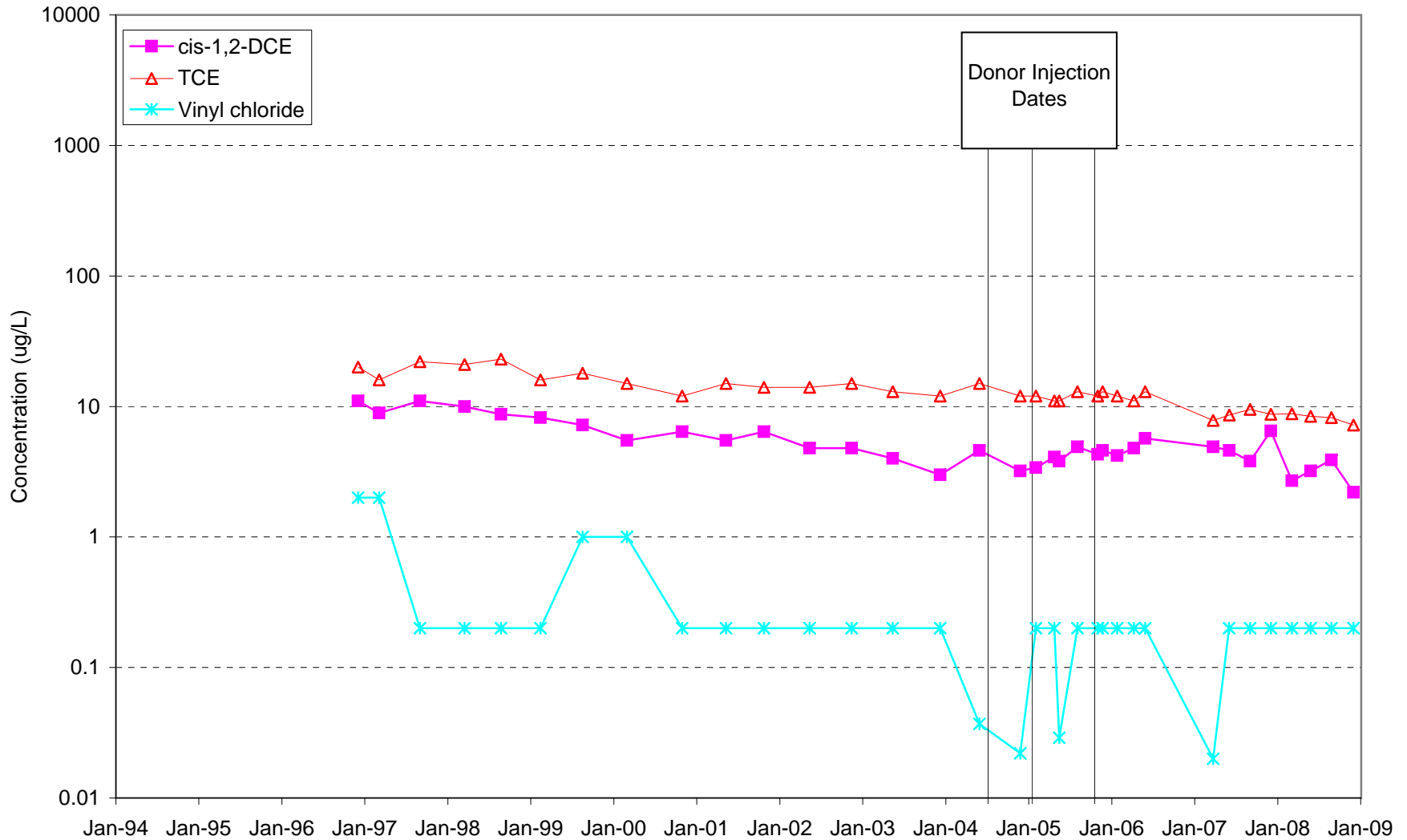
AGW064



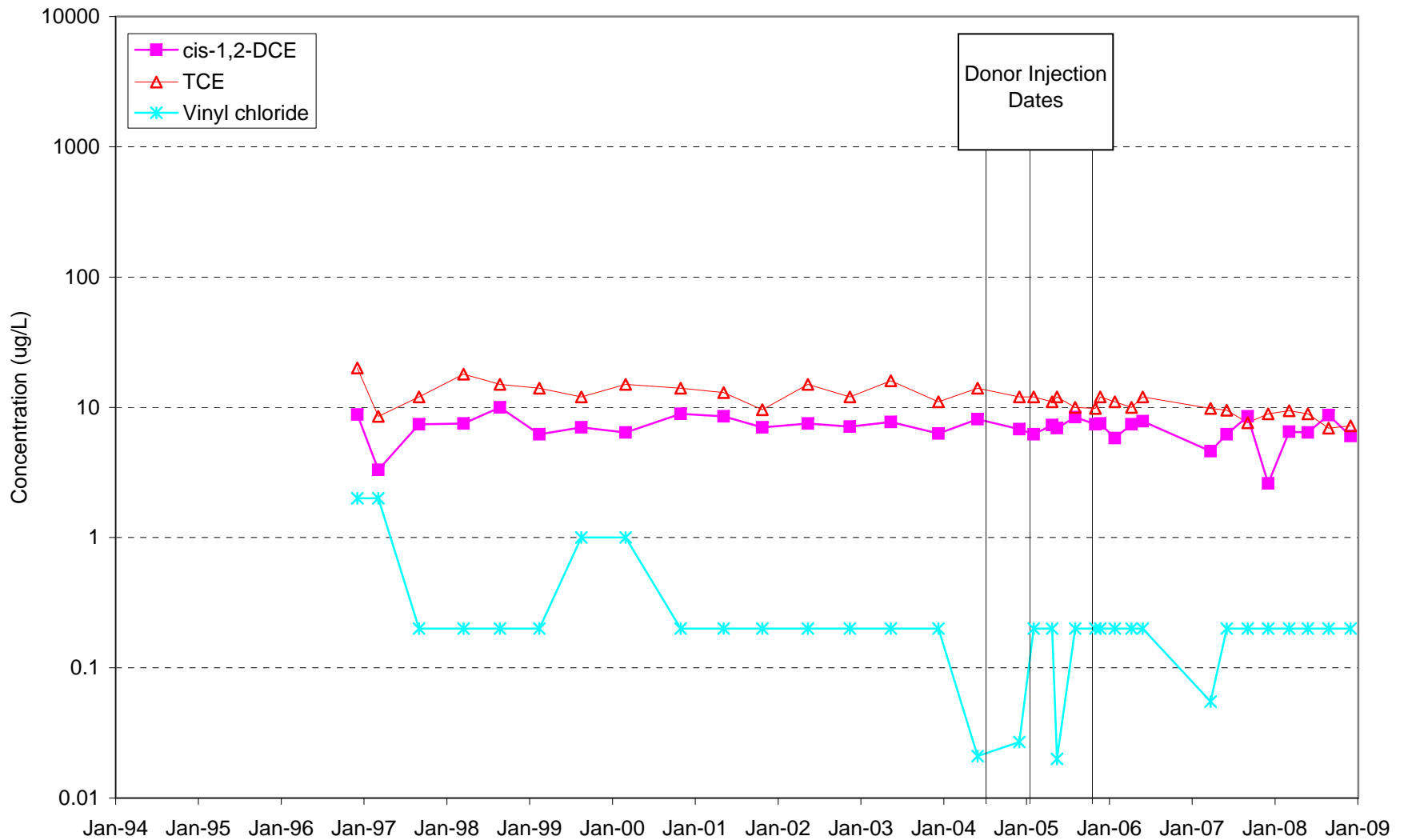
AGW065



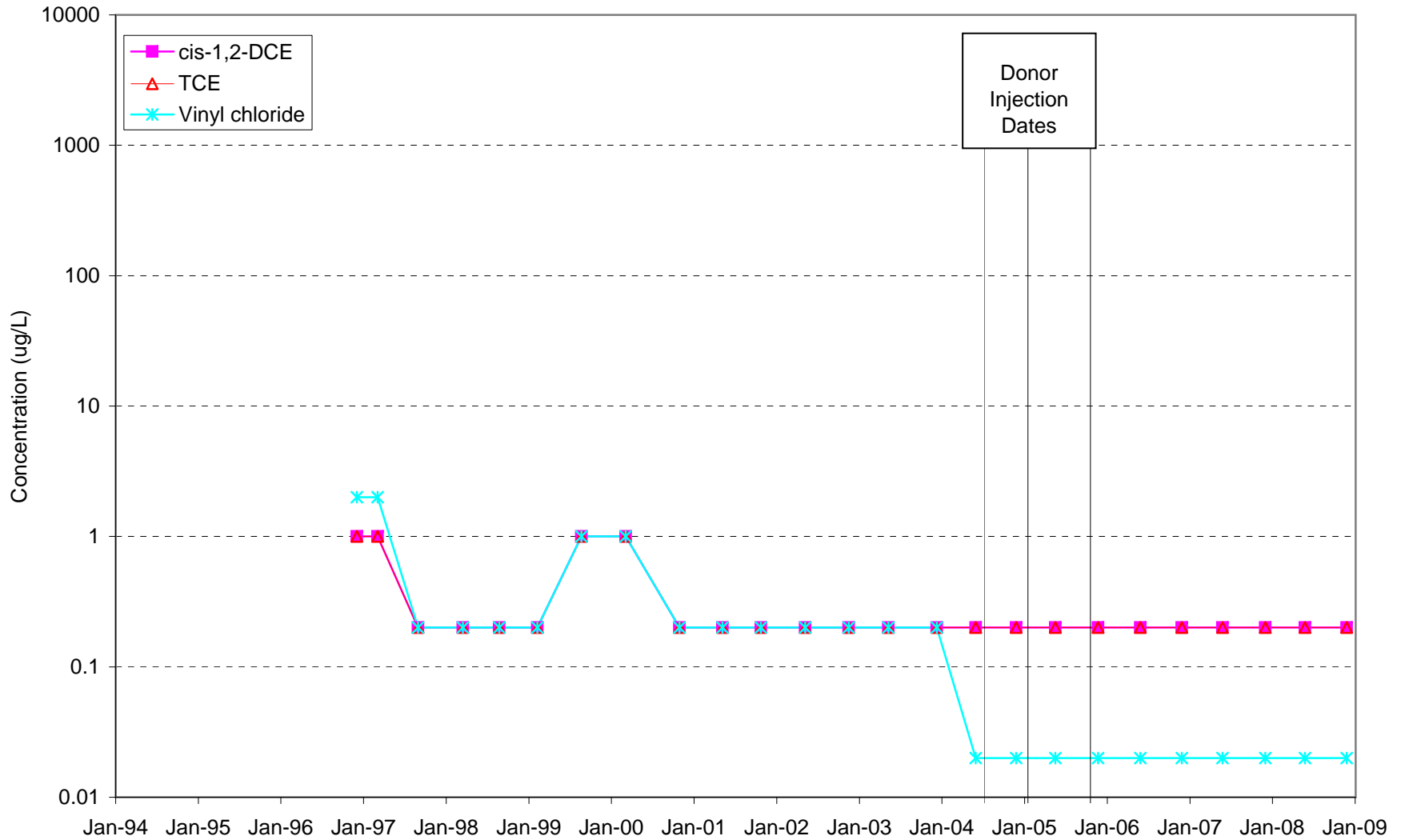
AGW066



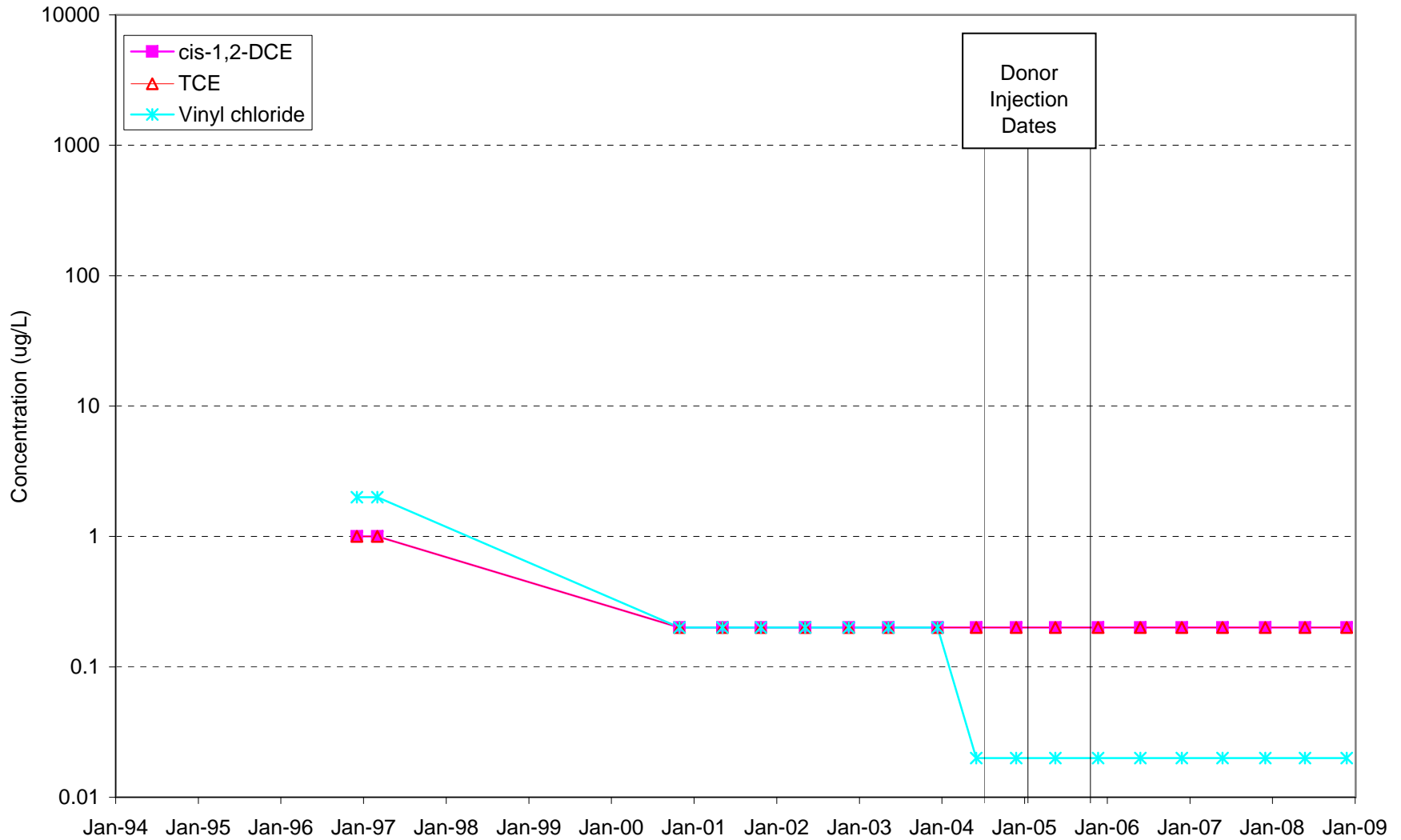
AGW067



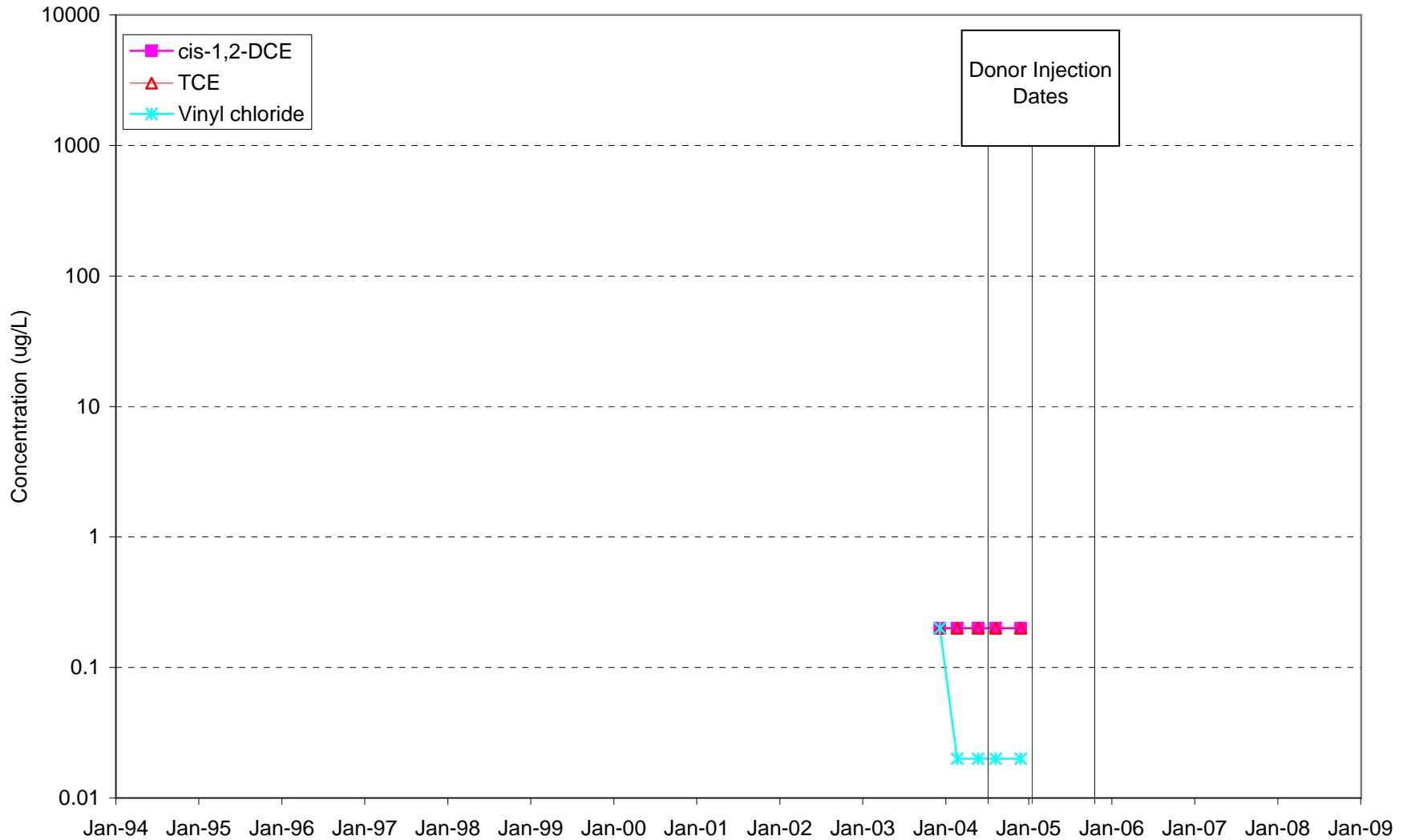
AGW068



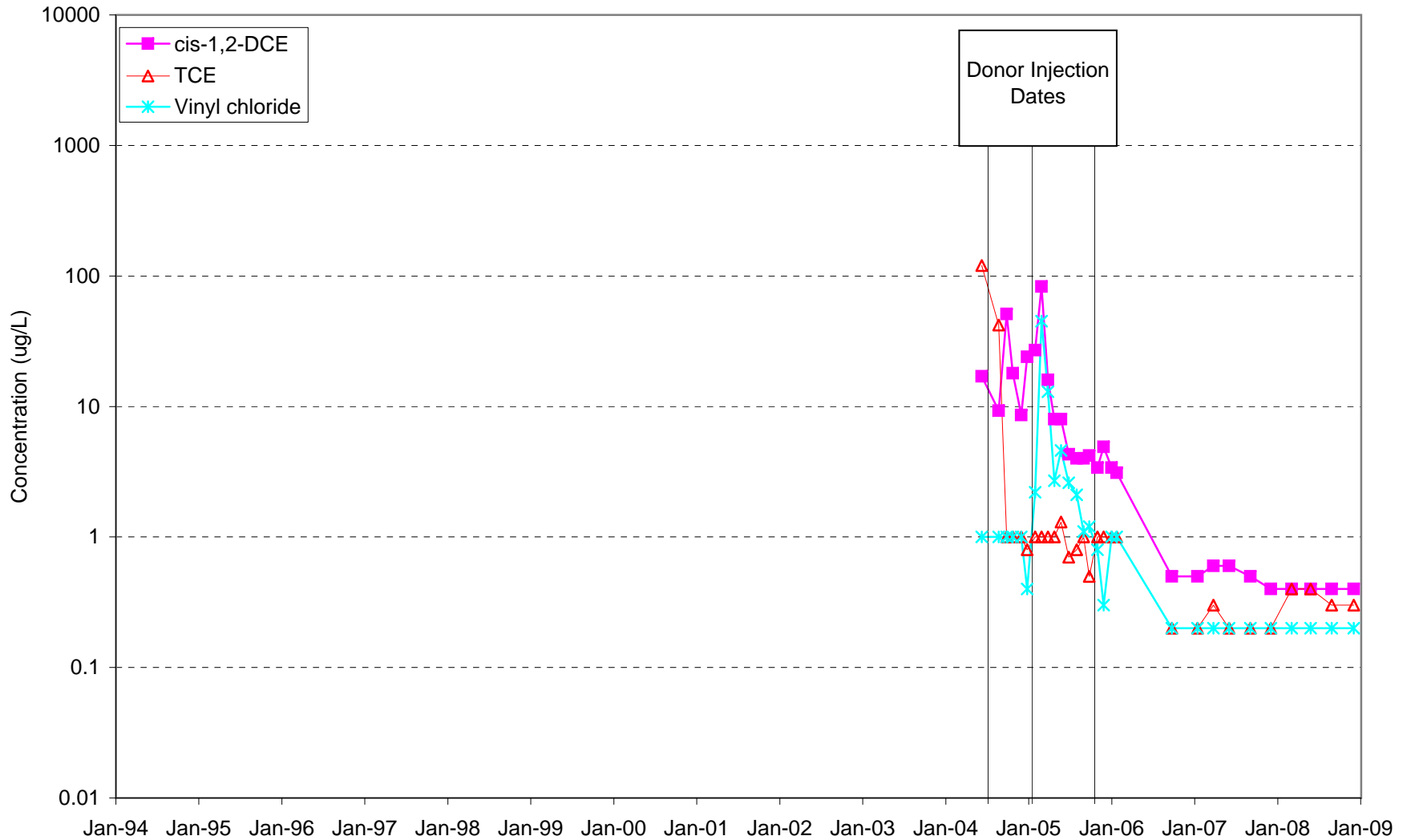
AGW069



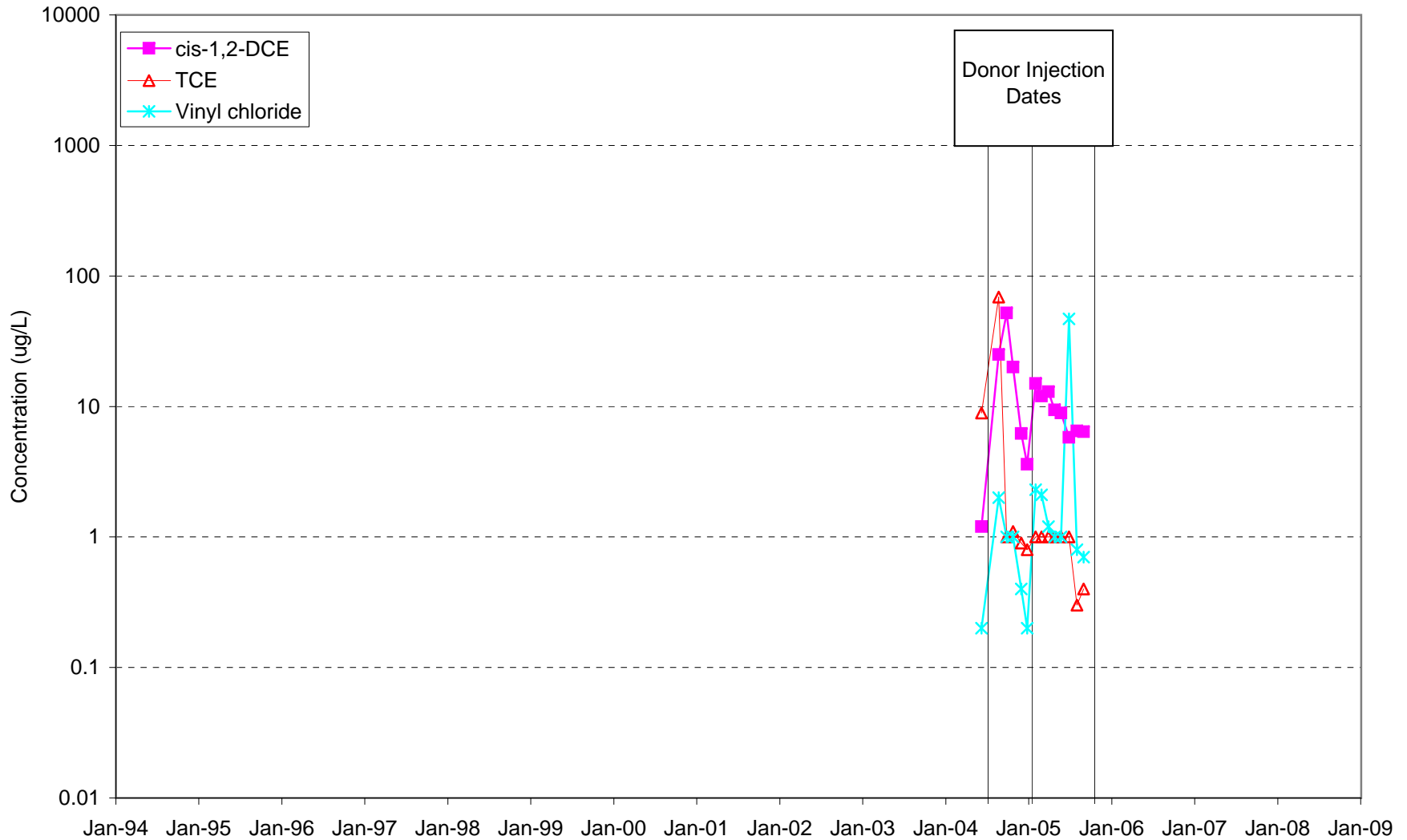
AGW096



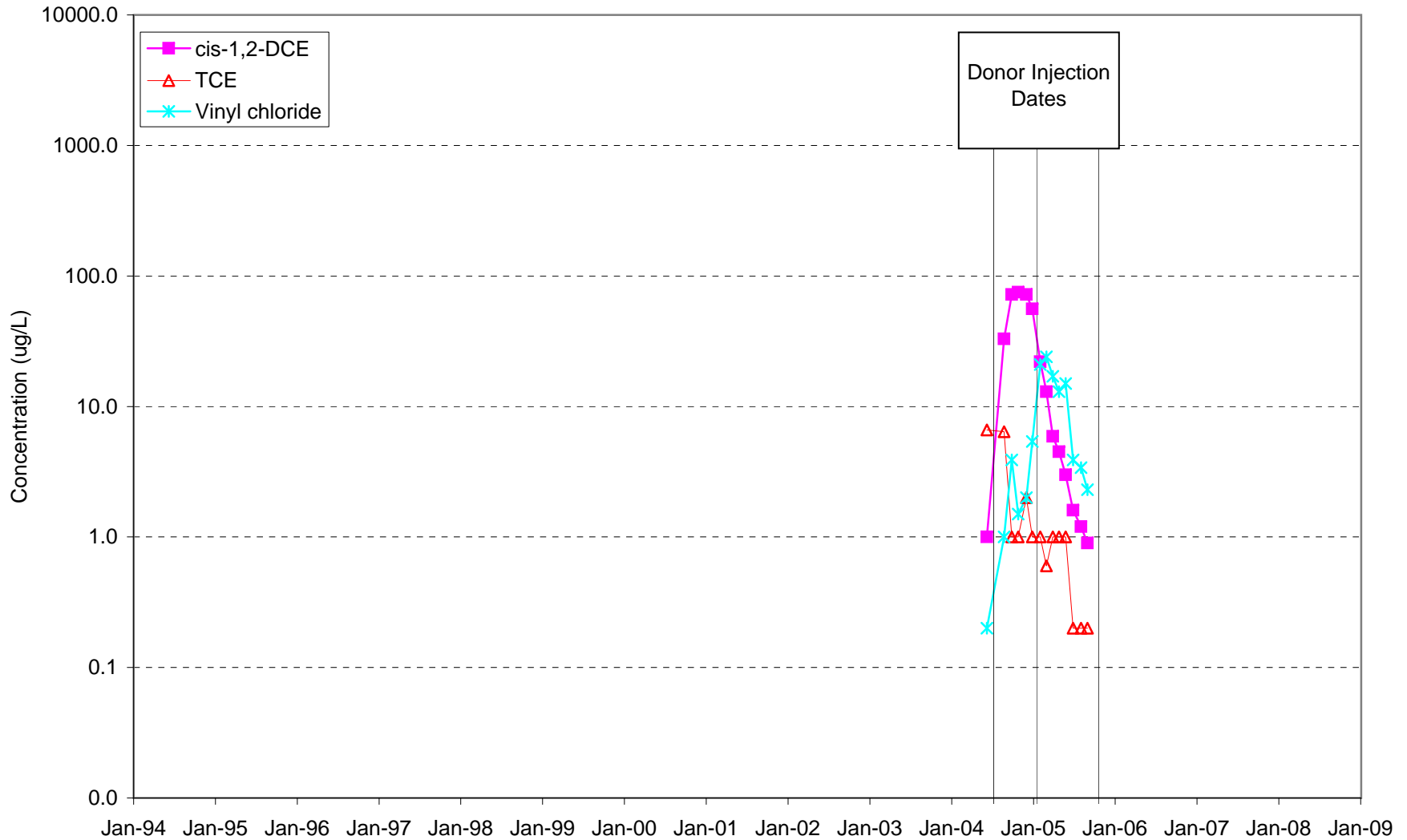
AGW106/AGW106R



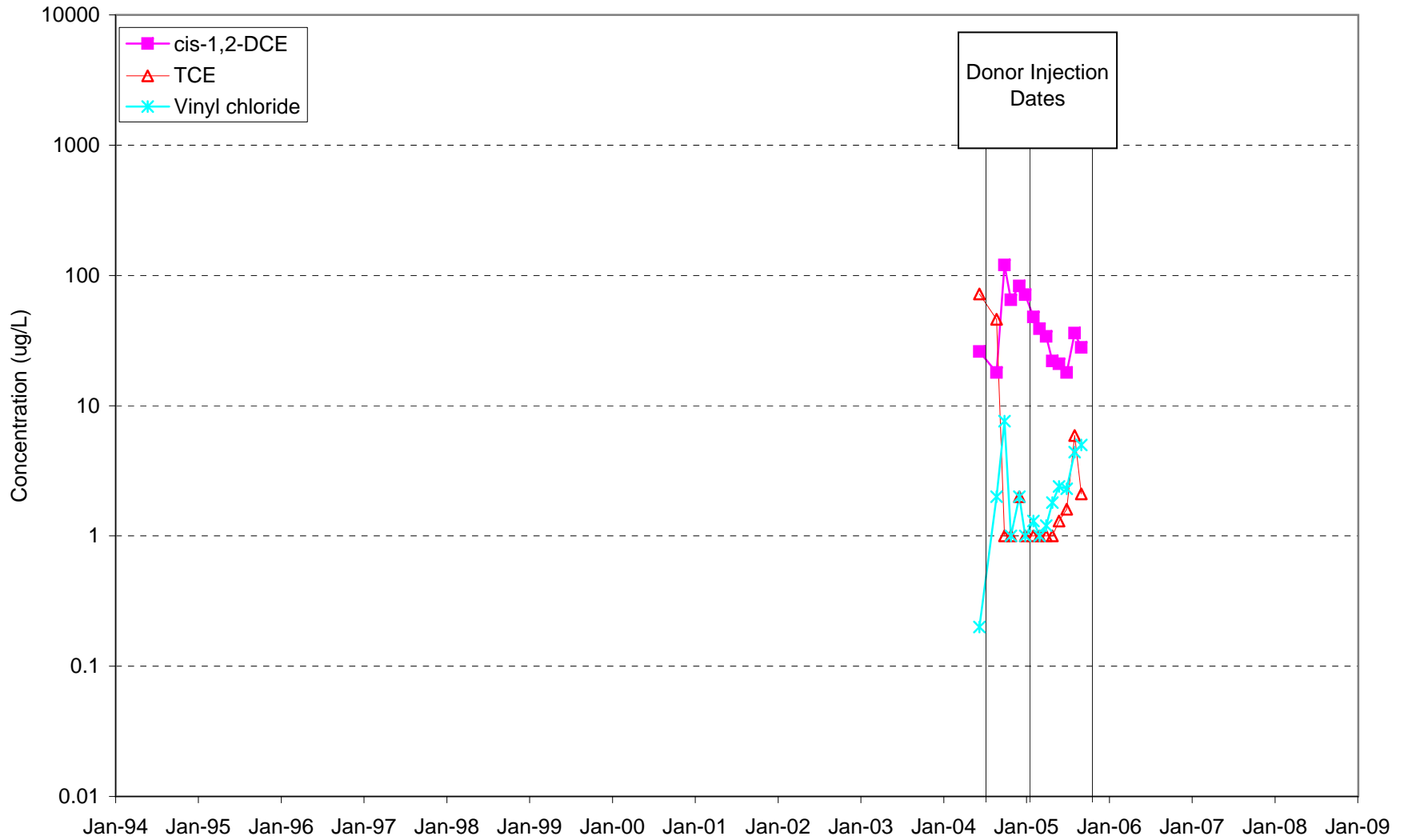
AGW107



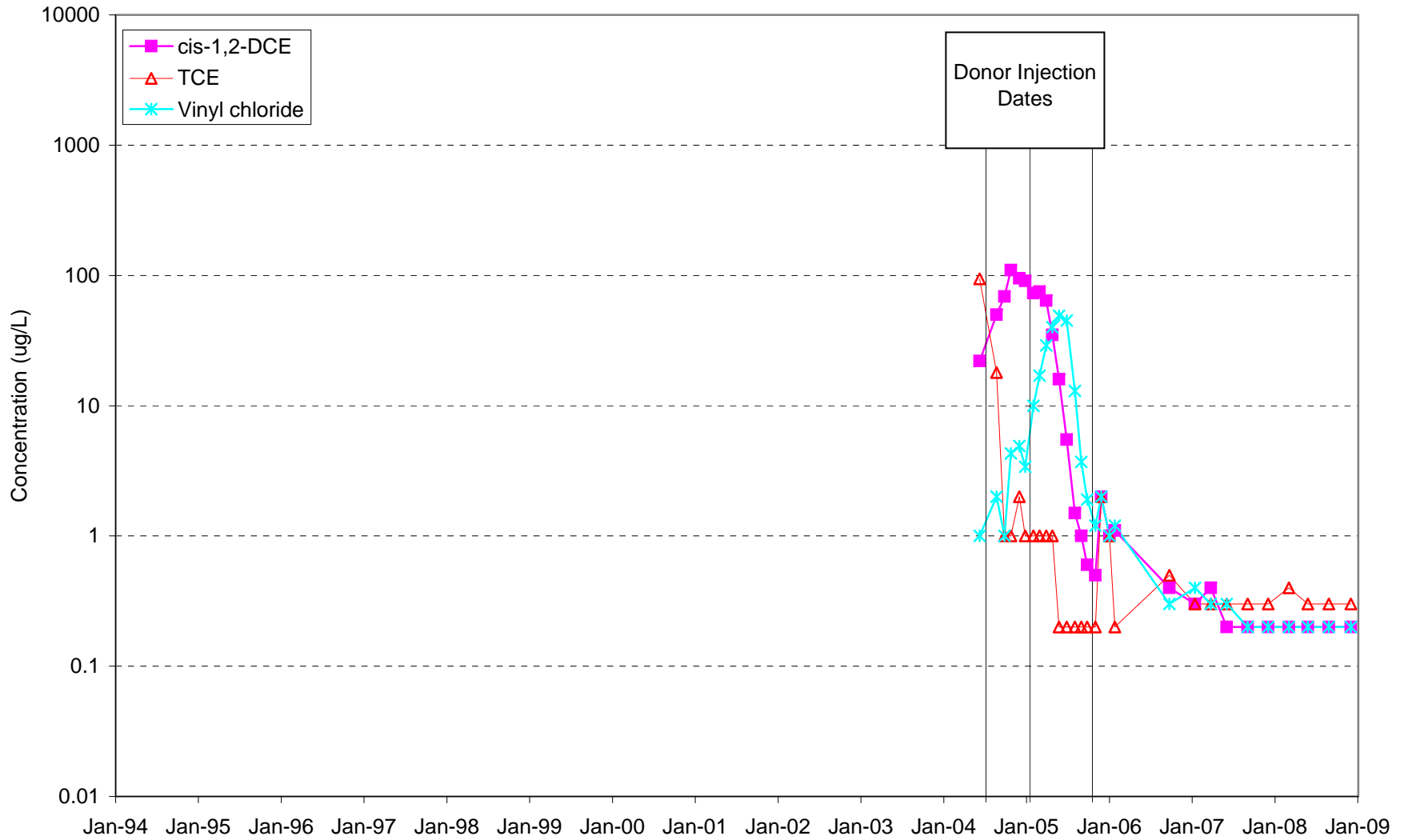
AGW108



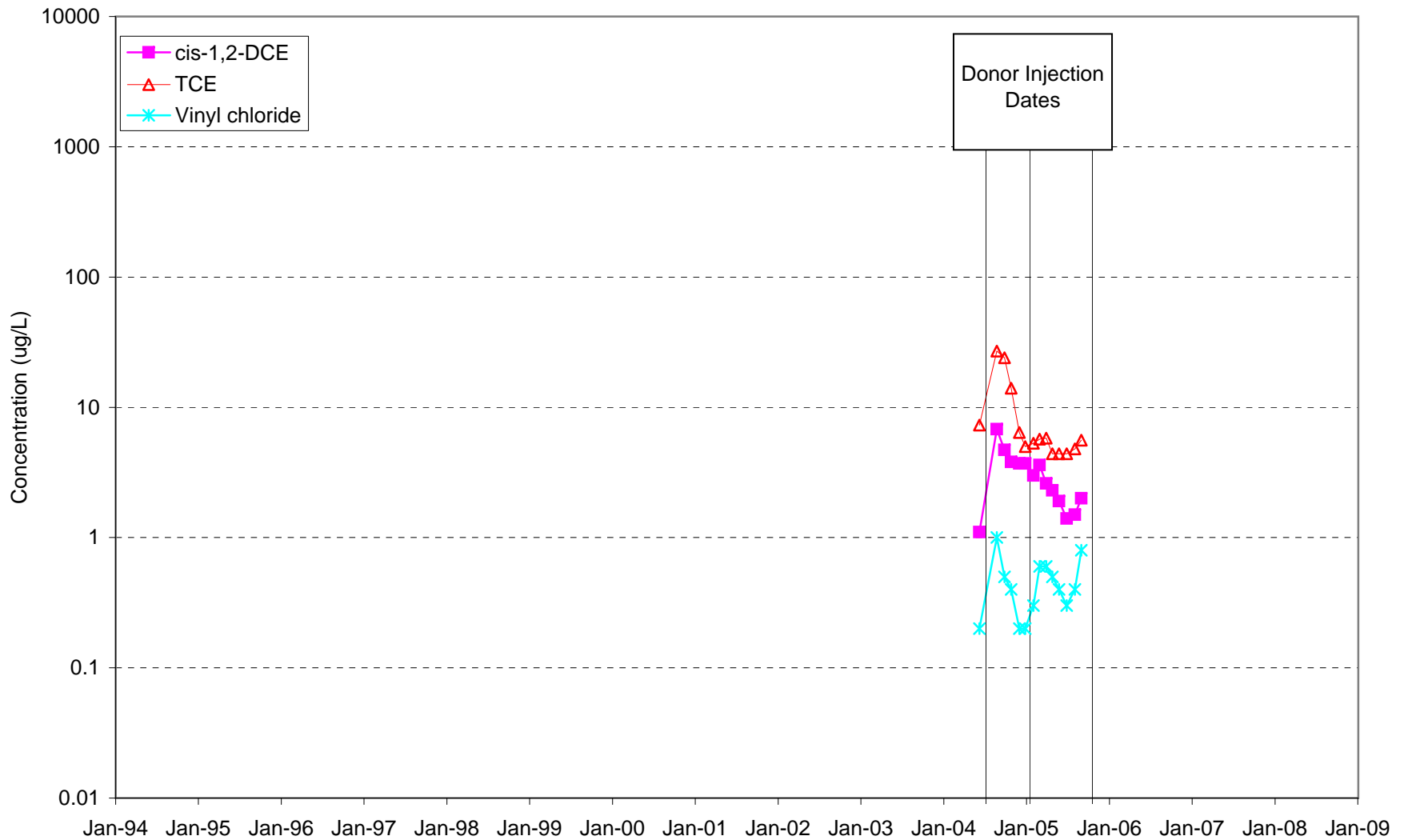
AGW109



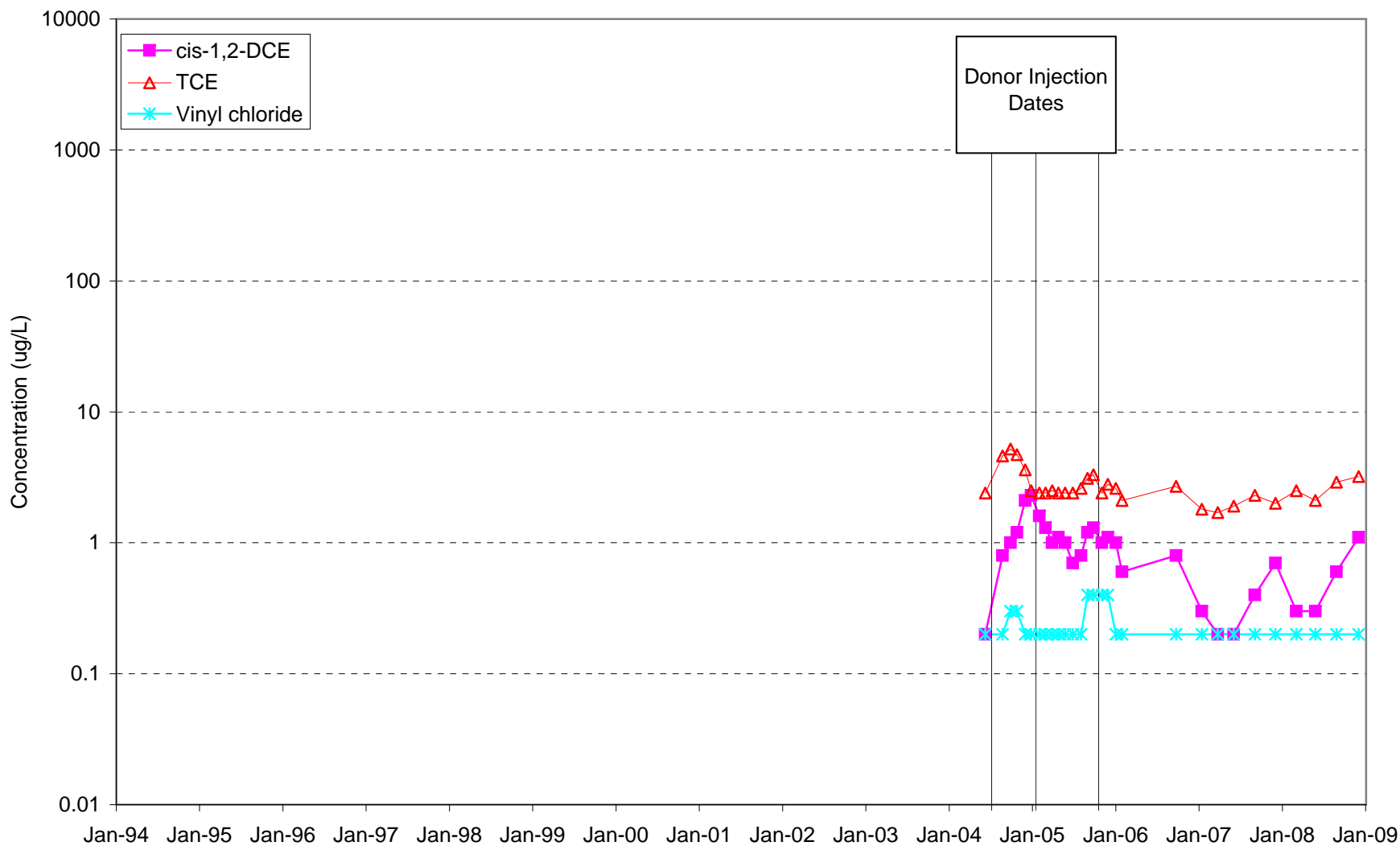
AGW110/AGW110R



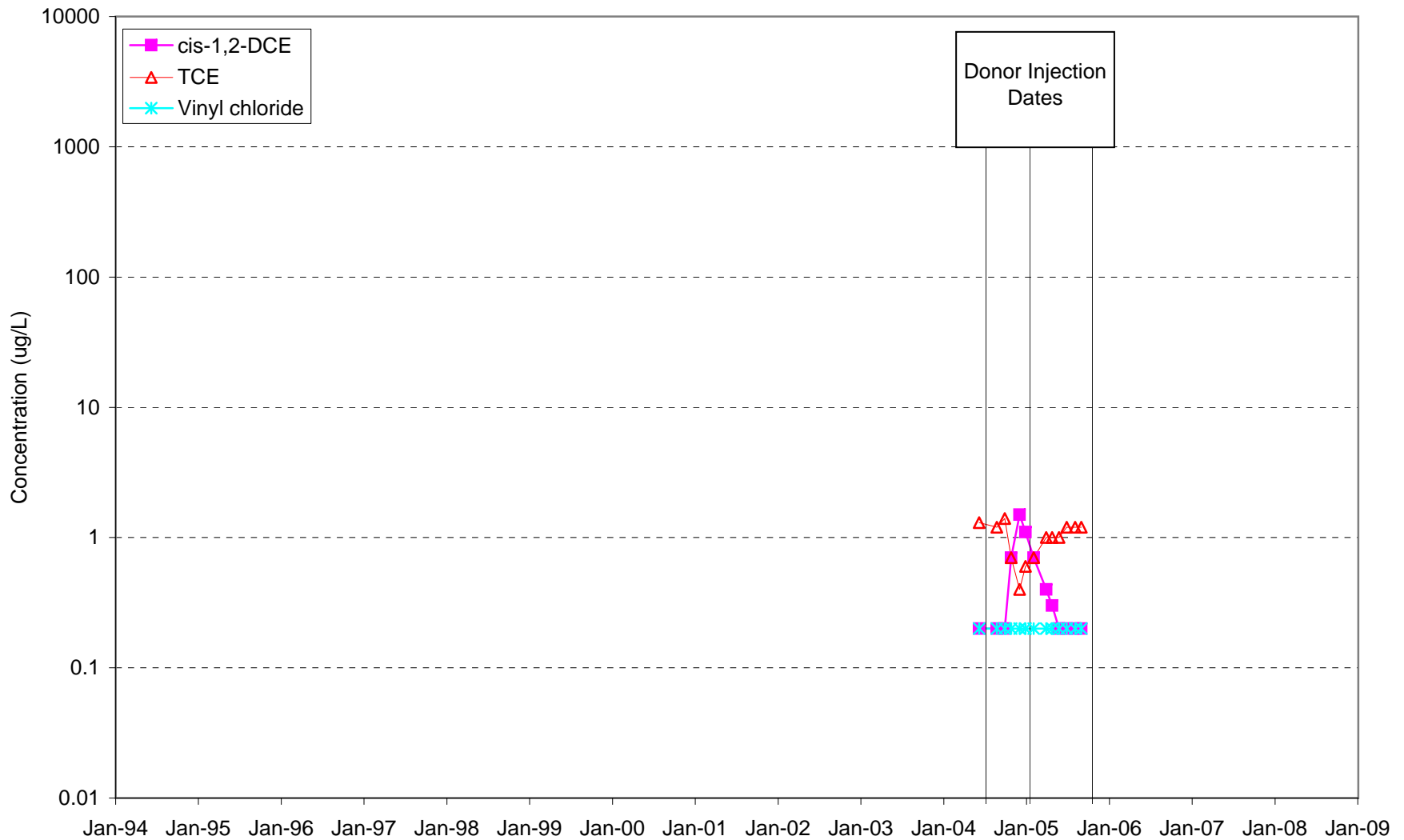
AGW111



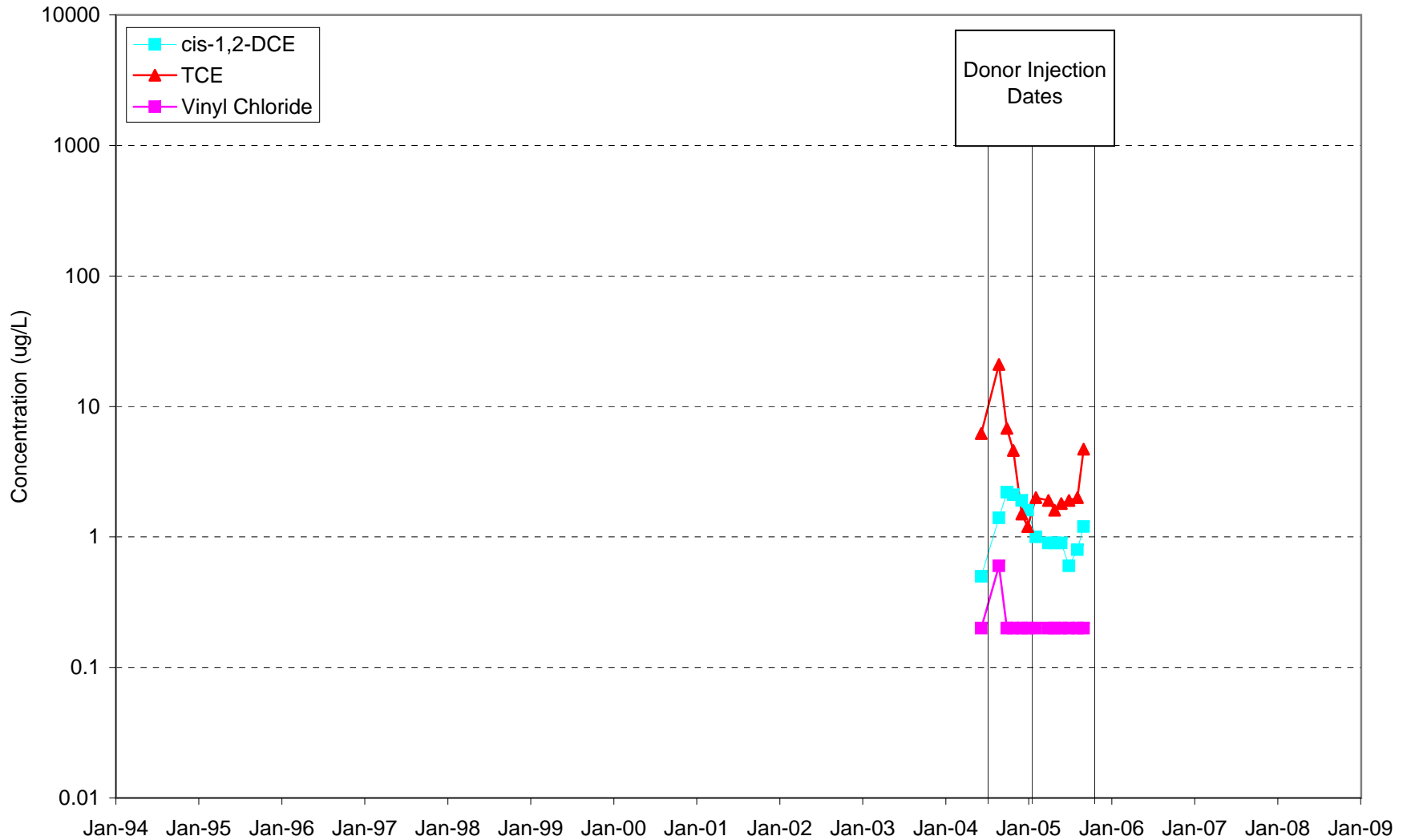
AGW112/AGW112R



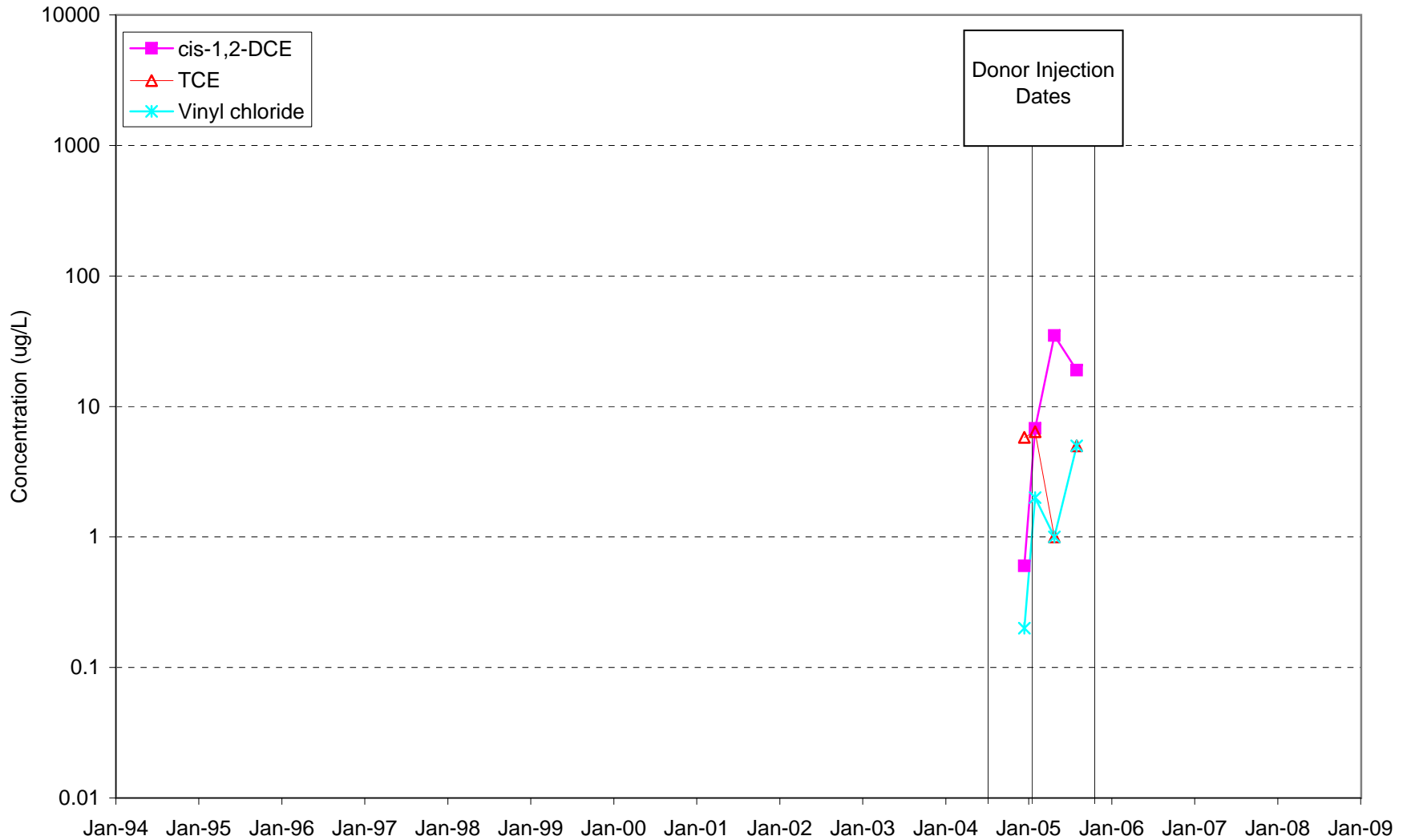
AGW113



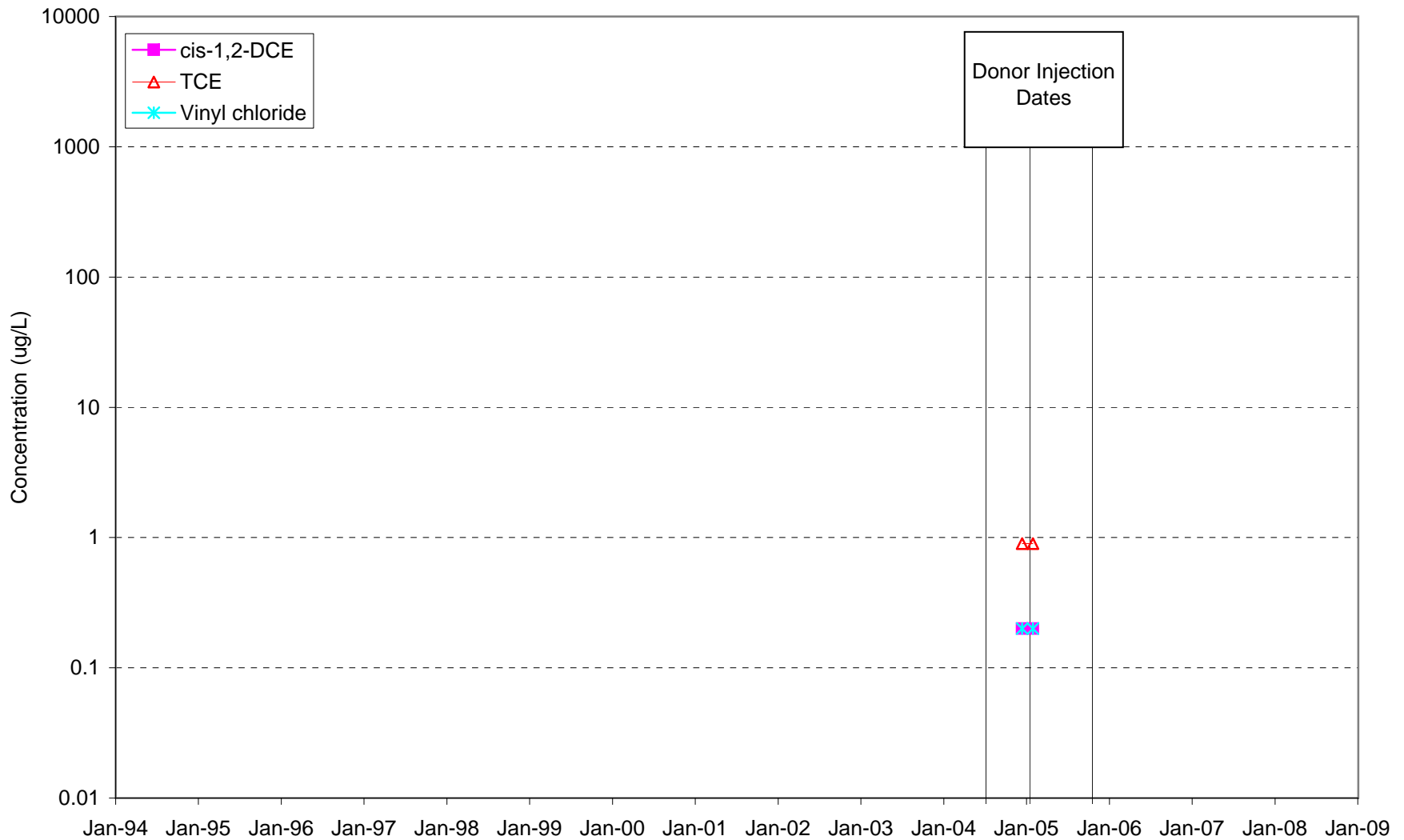
AGW114



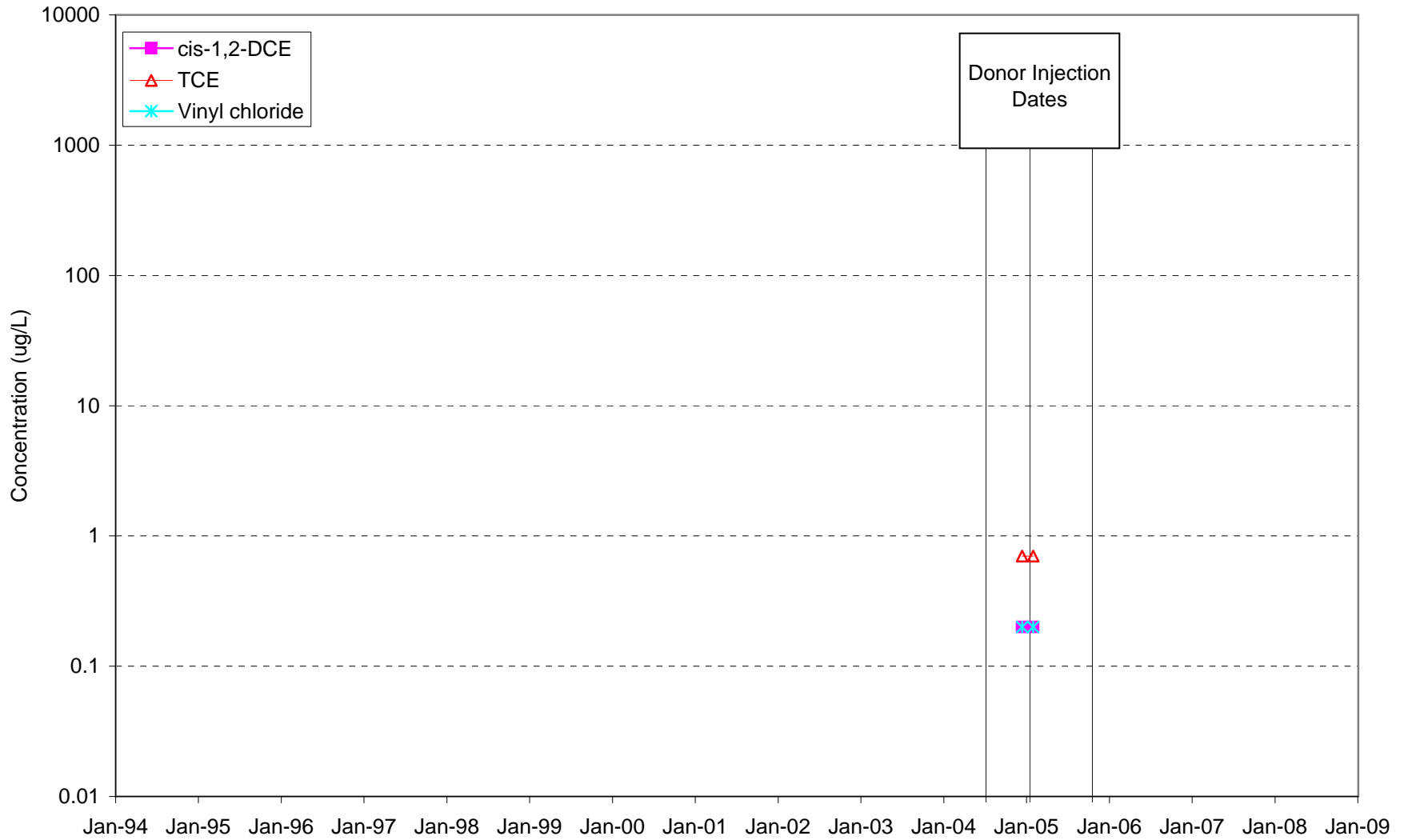
AGW122



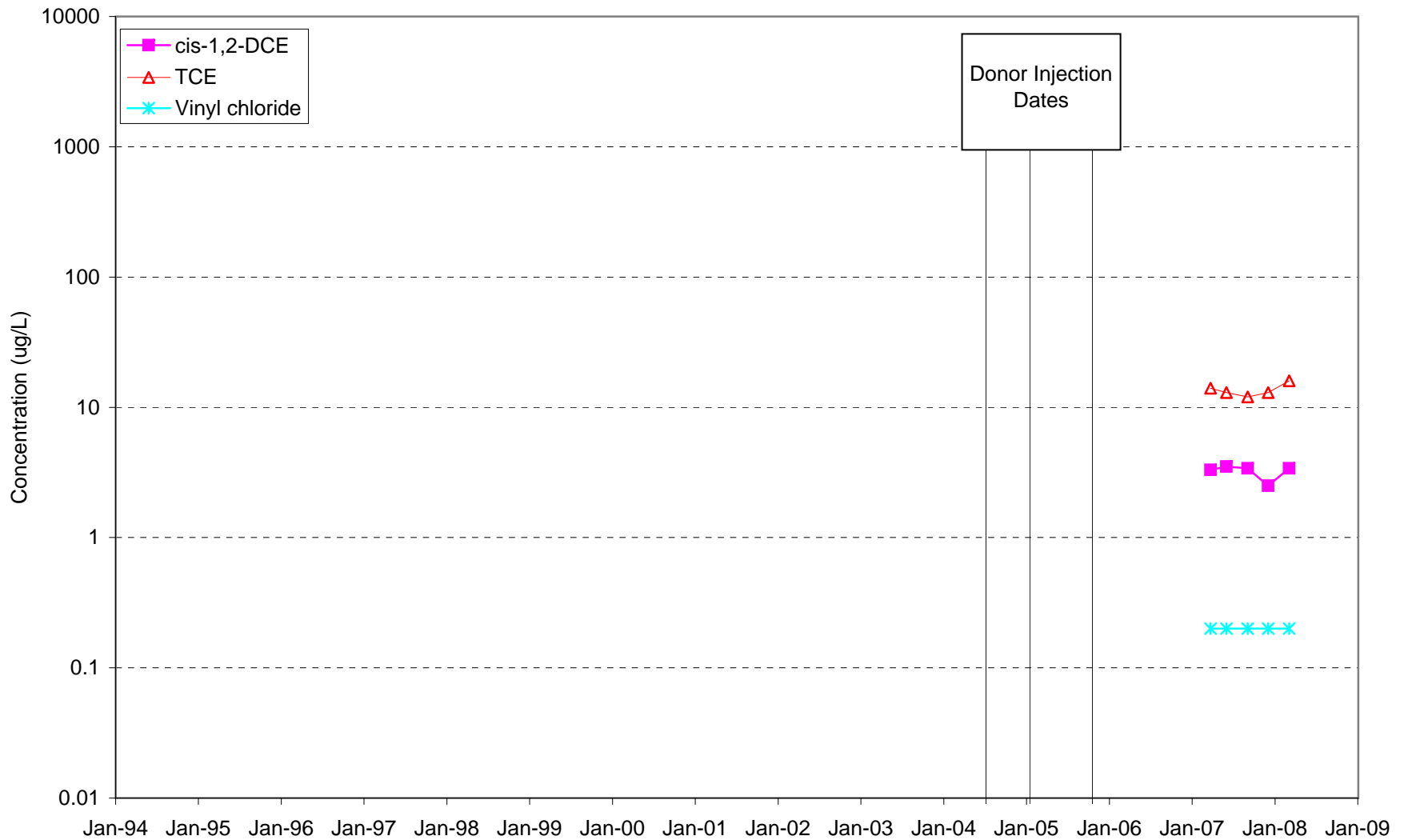
AGW123



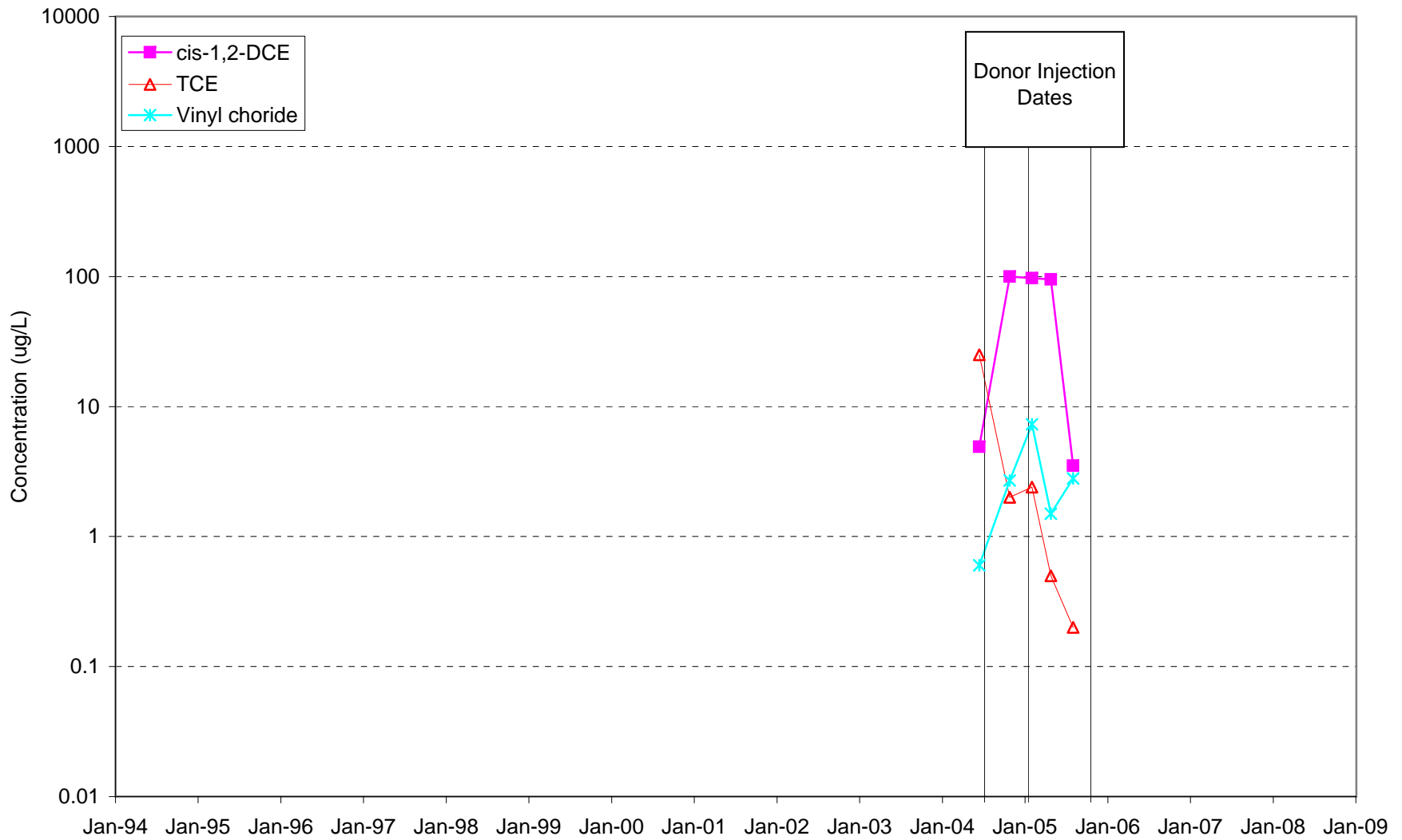
AGW124



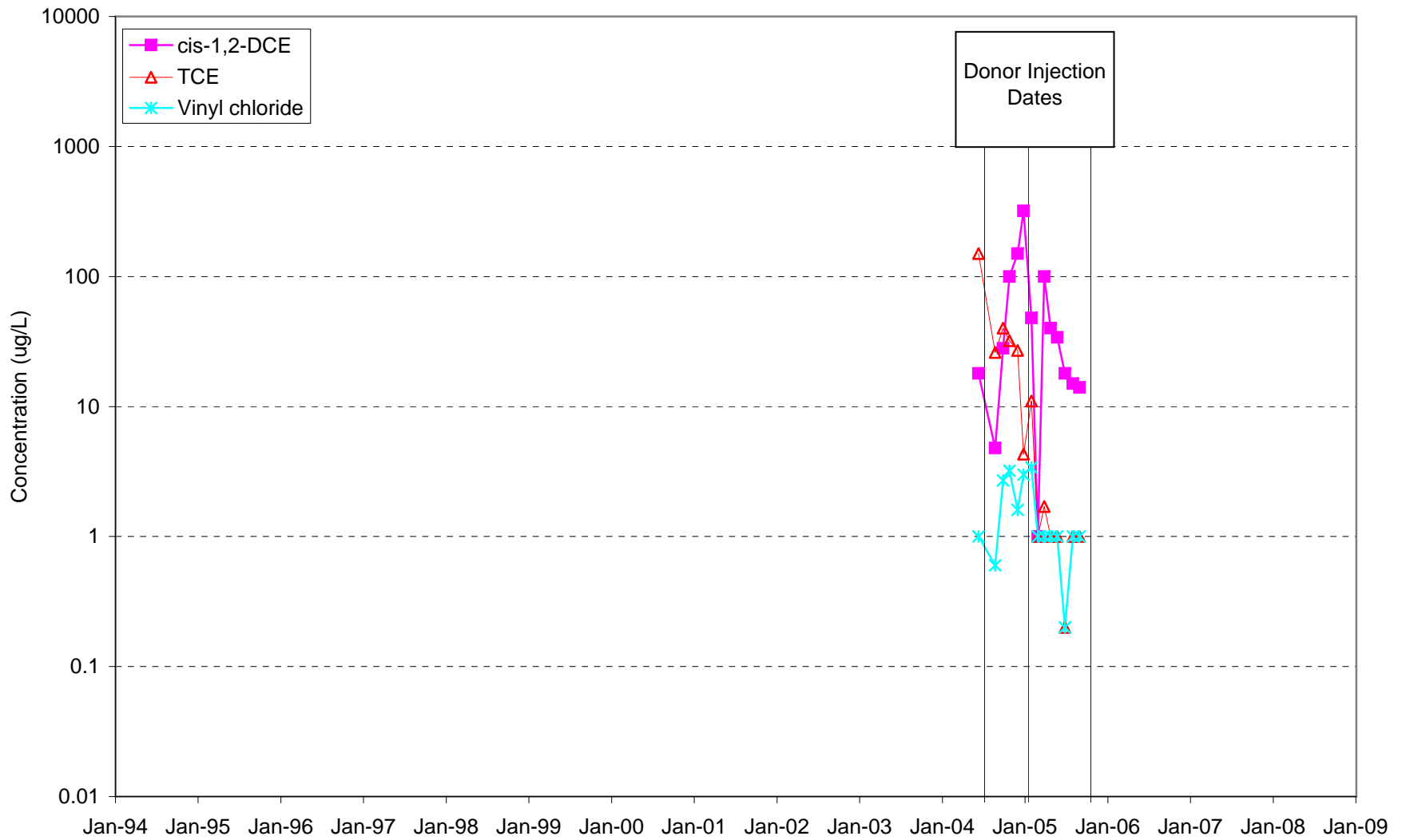
AGW125



IW31(S)

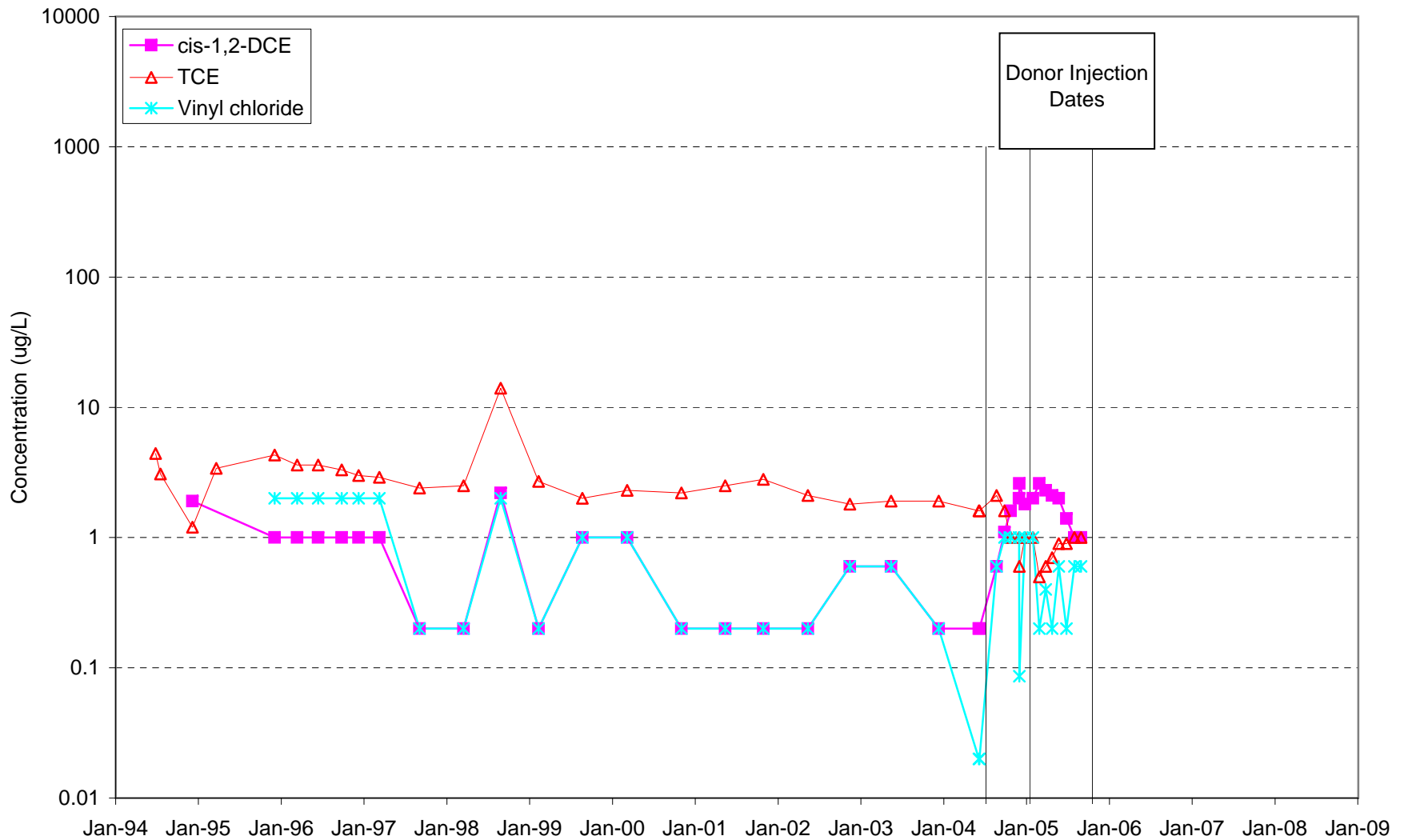


IW5(S)

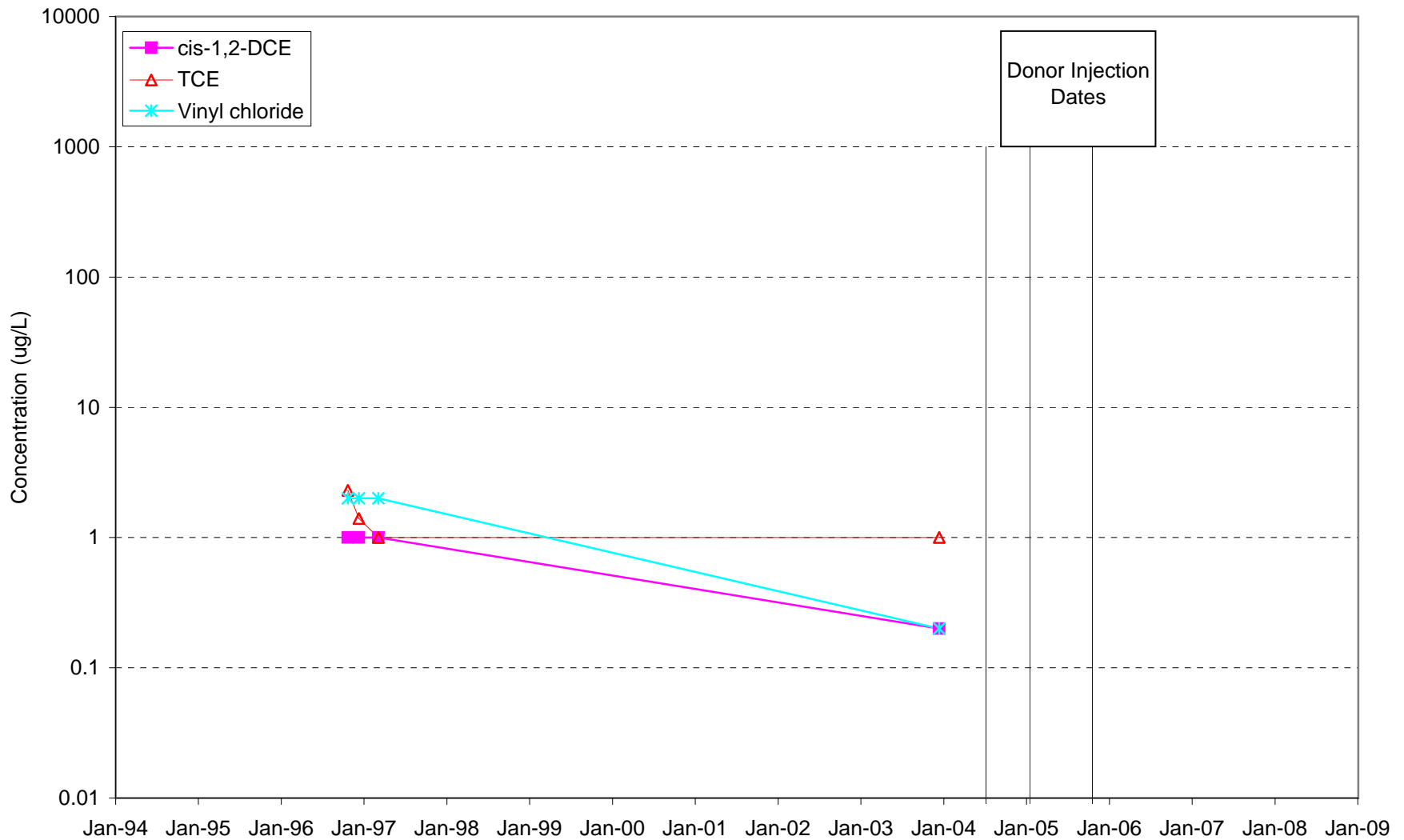


Intermediate Zone

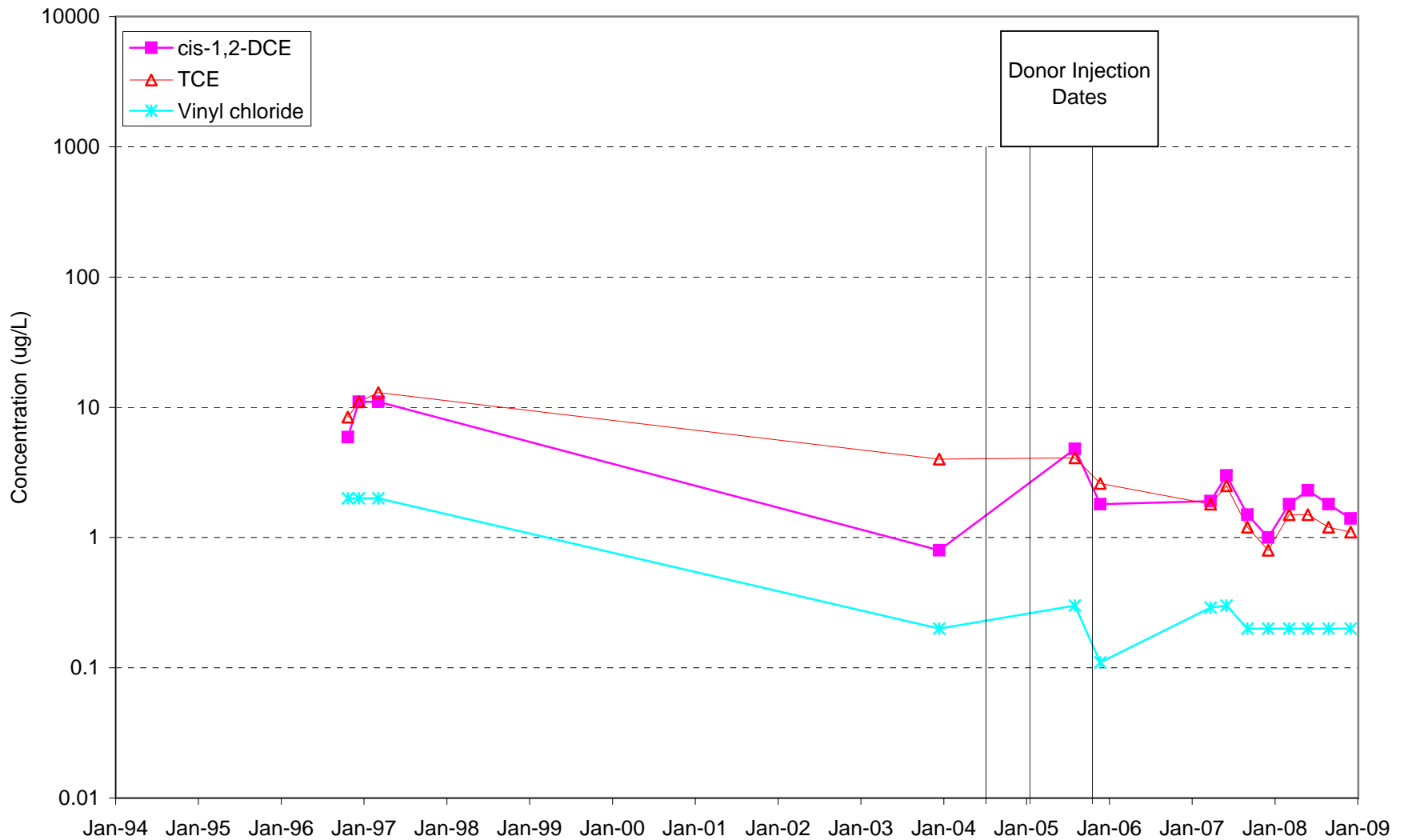
AGW003(I)



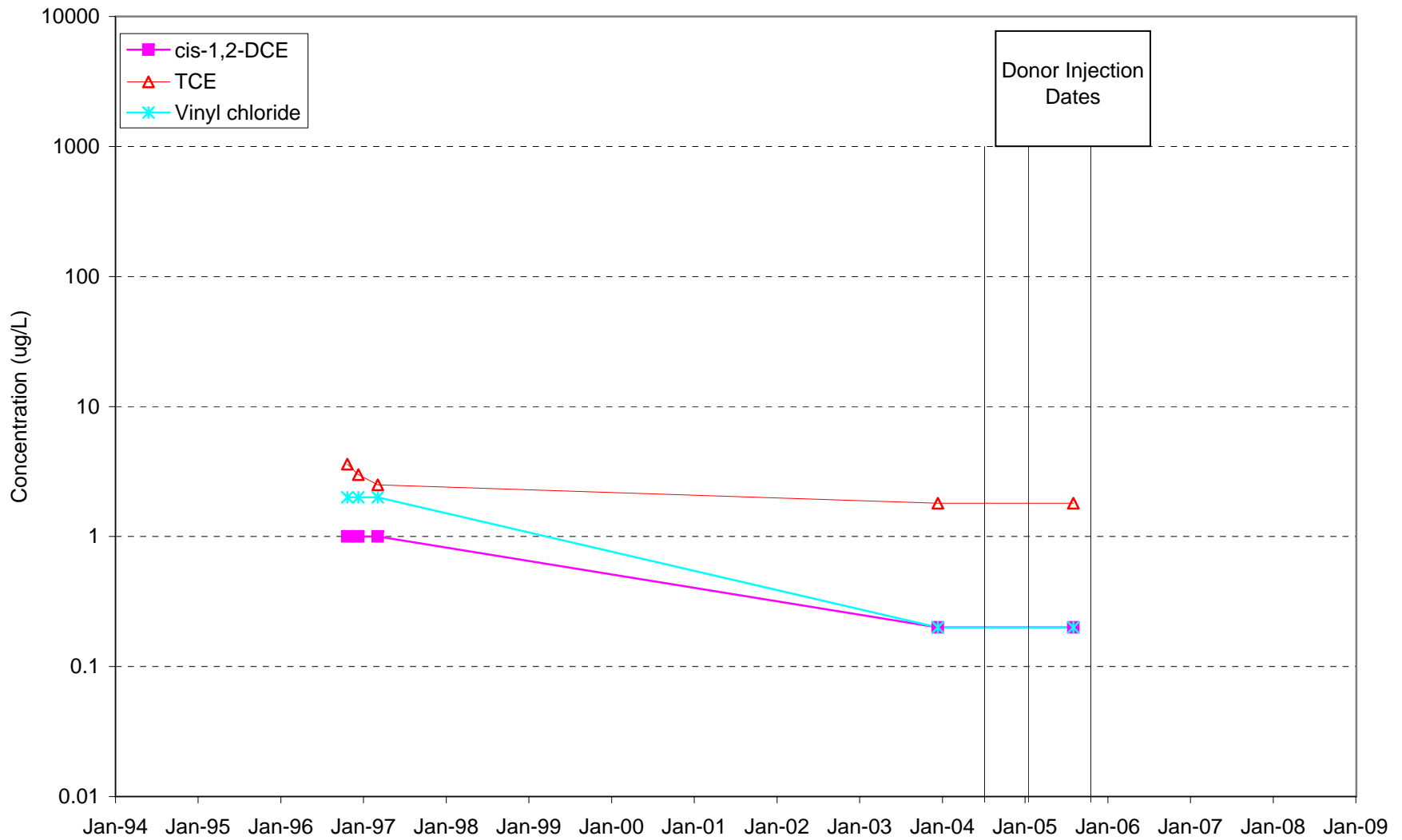
AGW054(I)



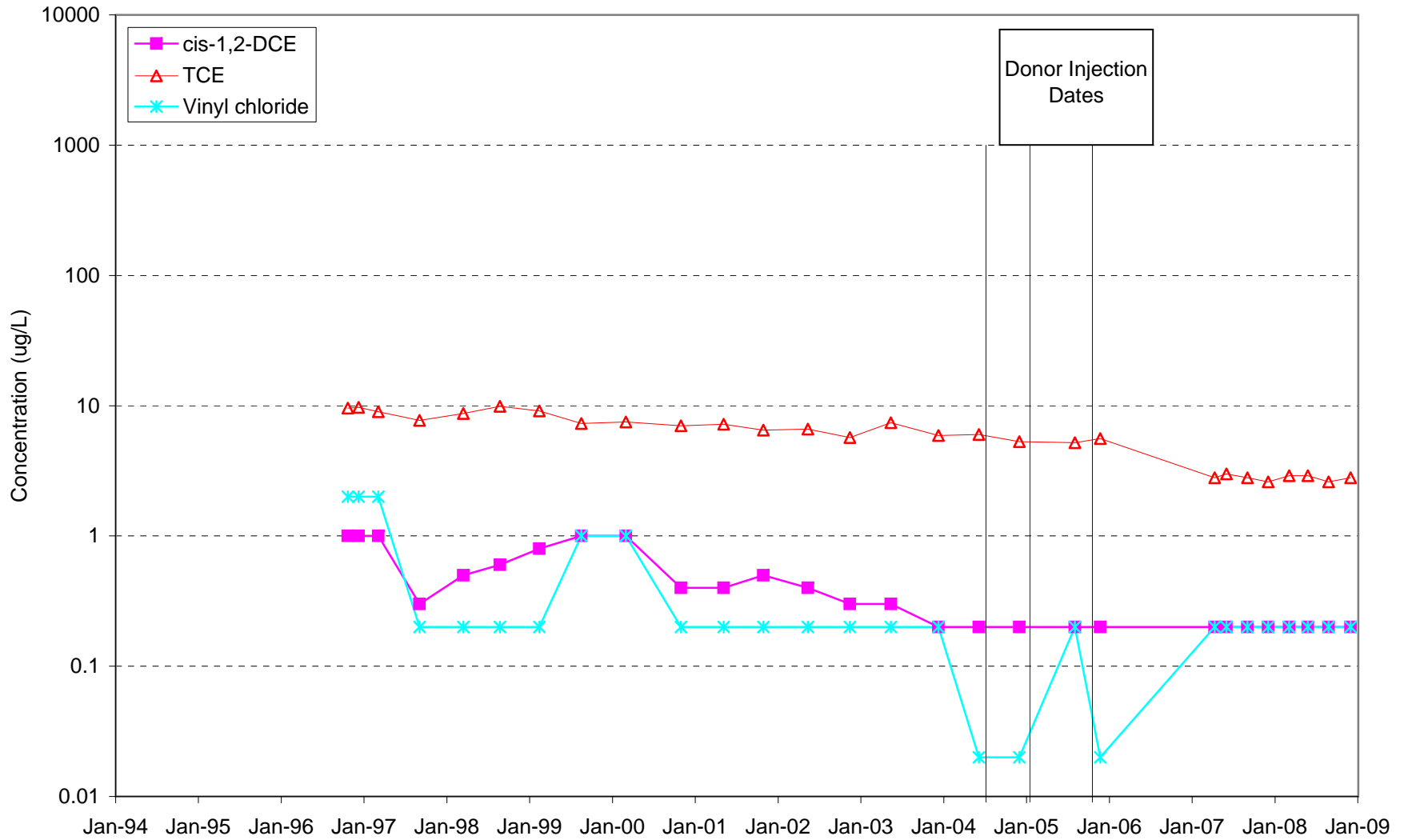
AGW055(I)/AGW055R



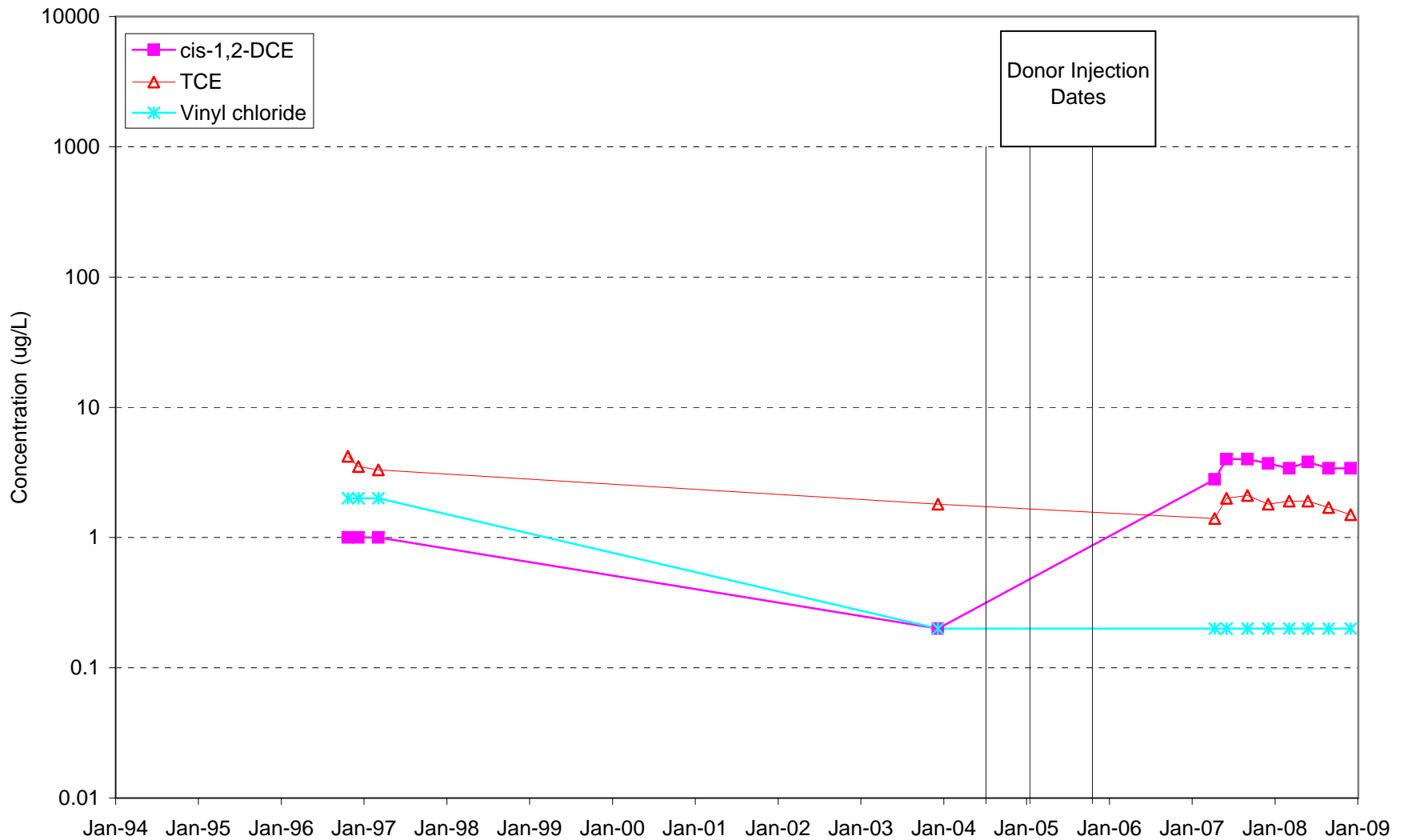
AGW056(I)



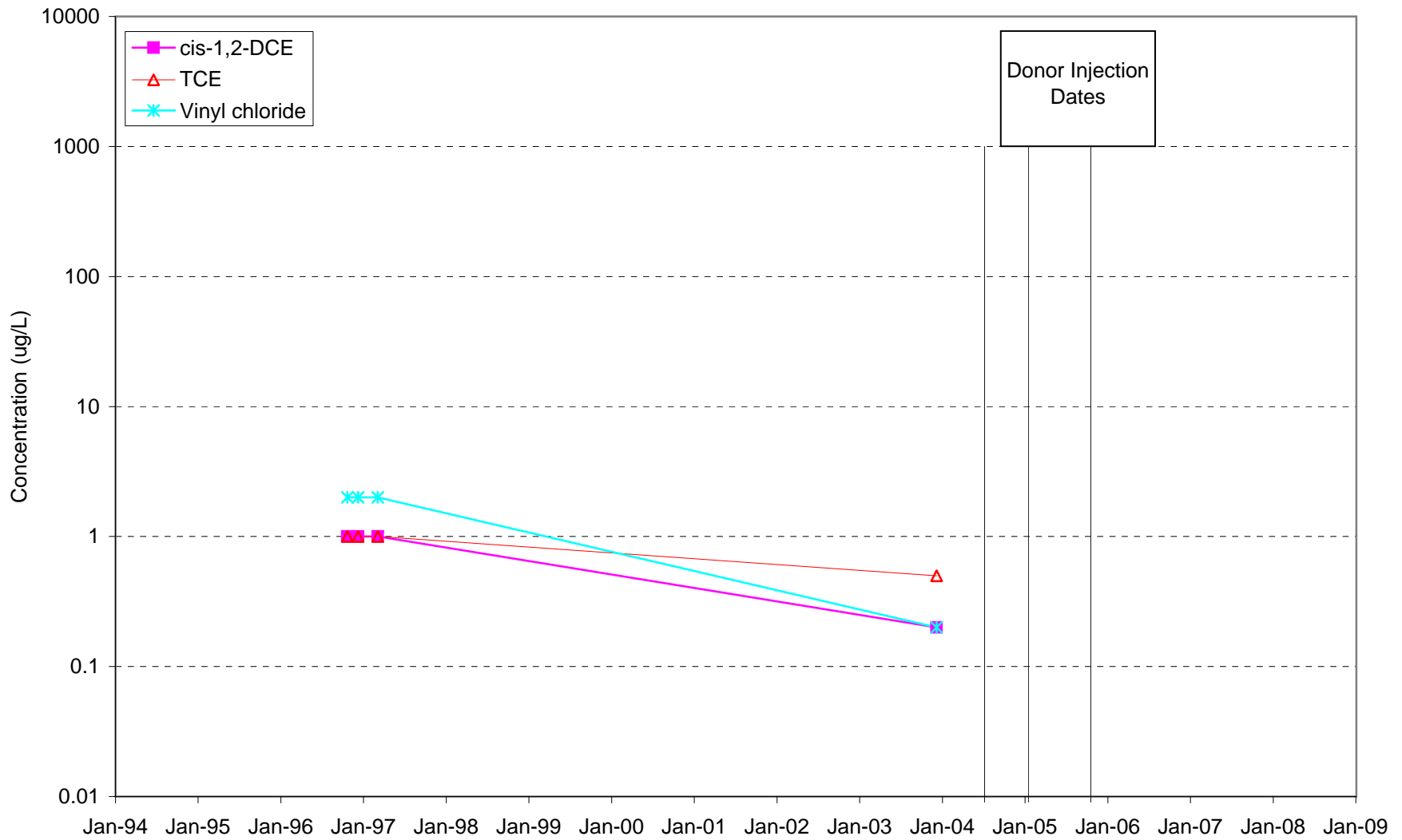
AGW057(I)/AGW057R



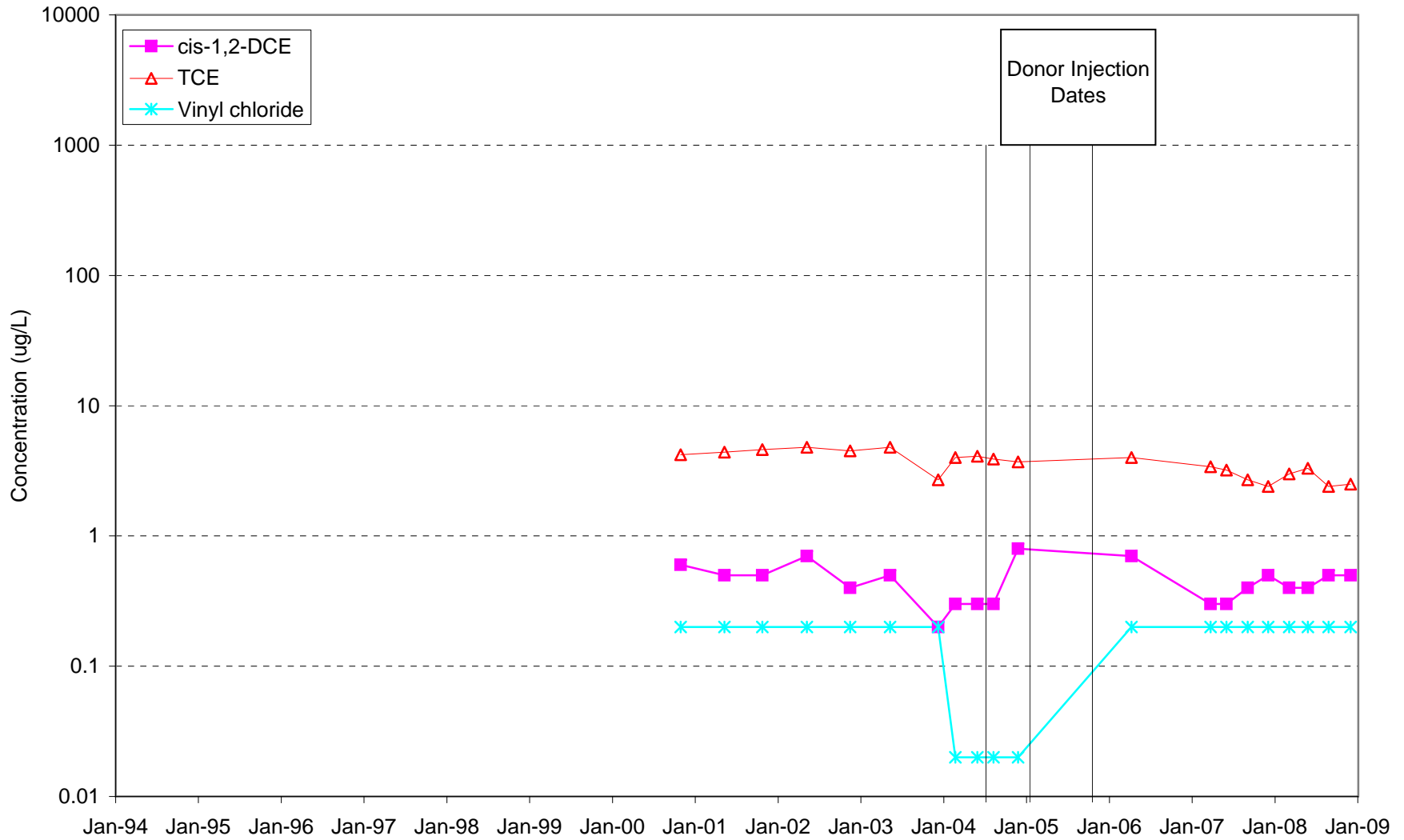
AGW060(I)/AGW060R



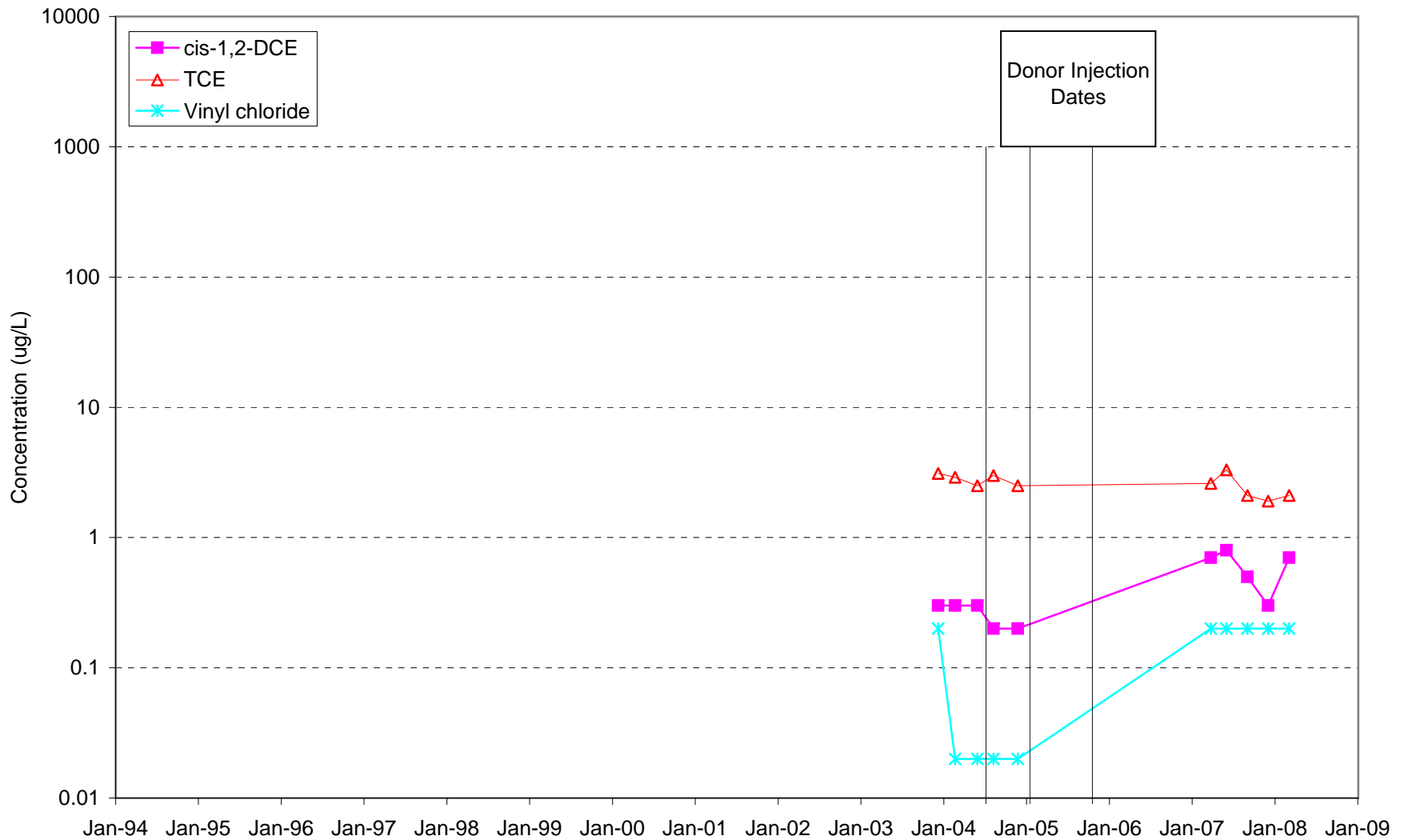
AGW061(I)



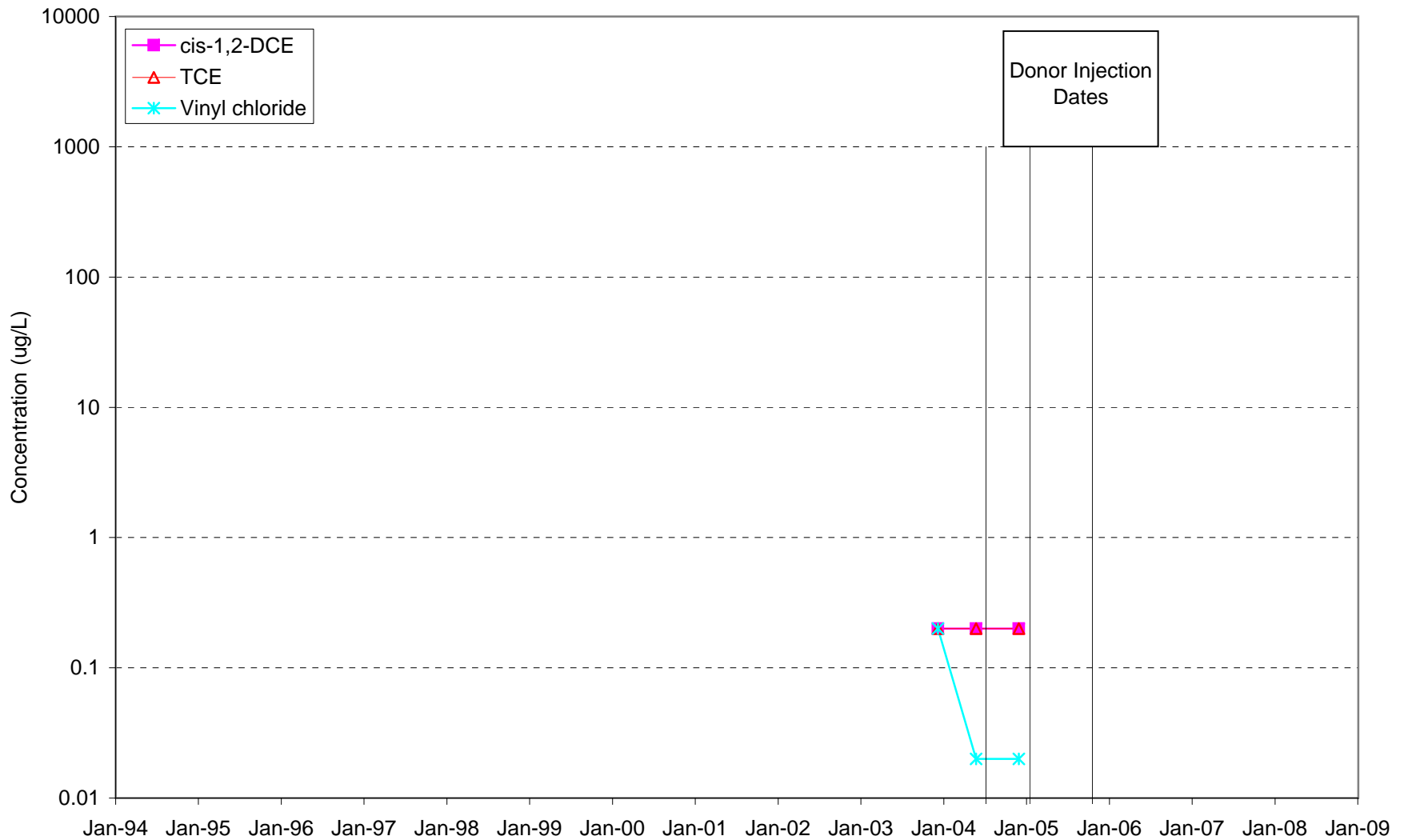
AGW072(I)



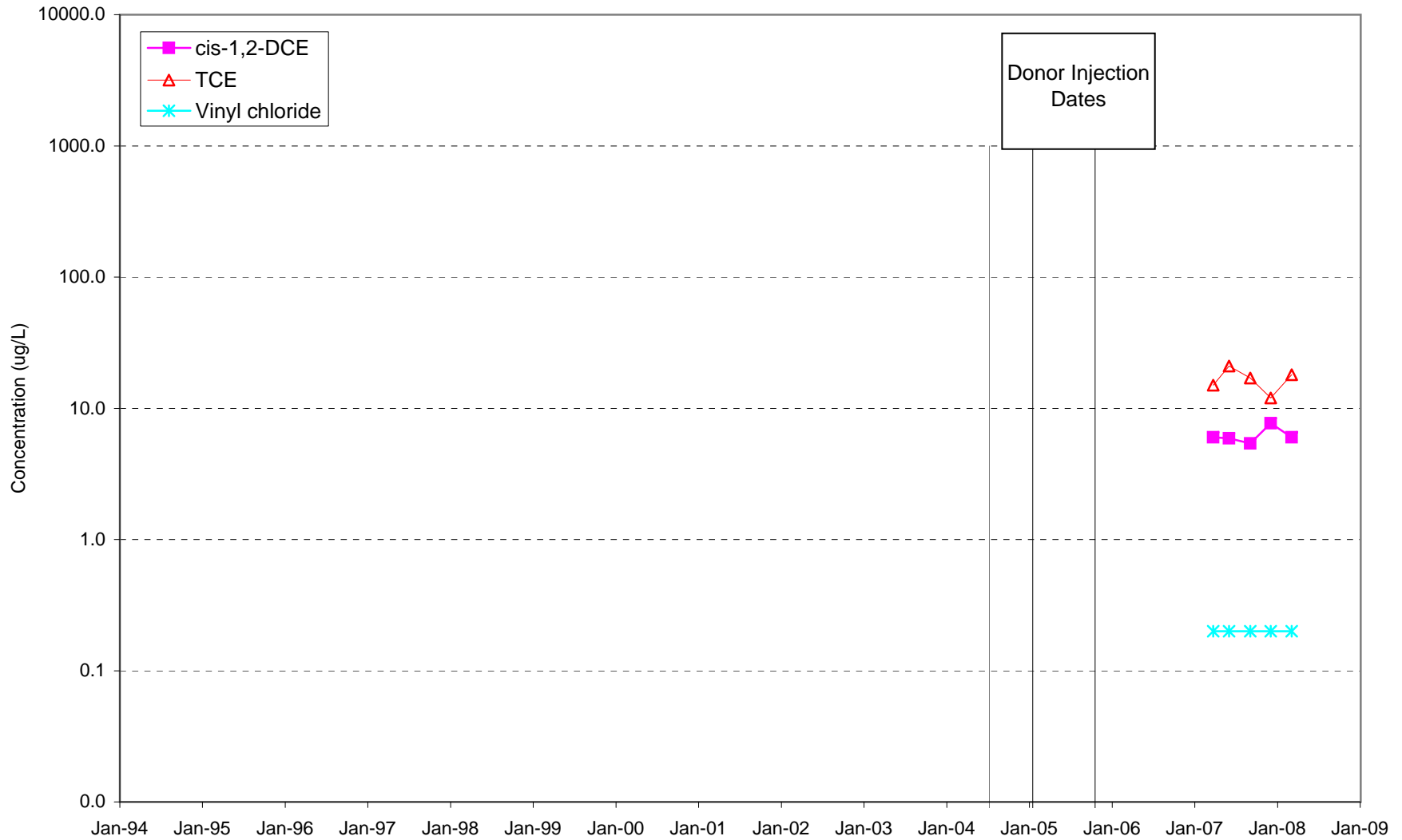
AGW095(I)/AGW095R



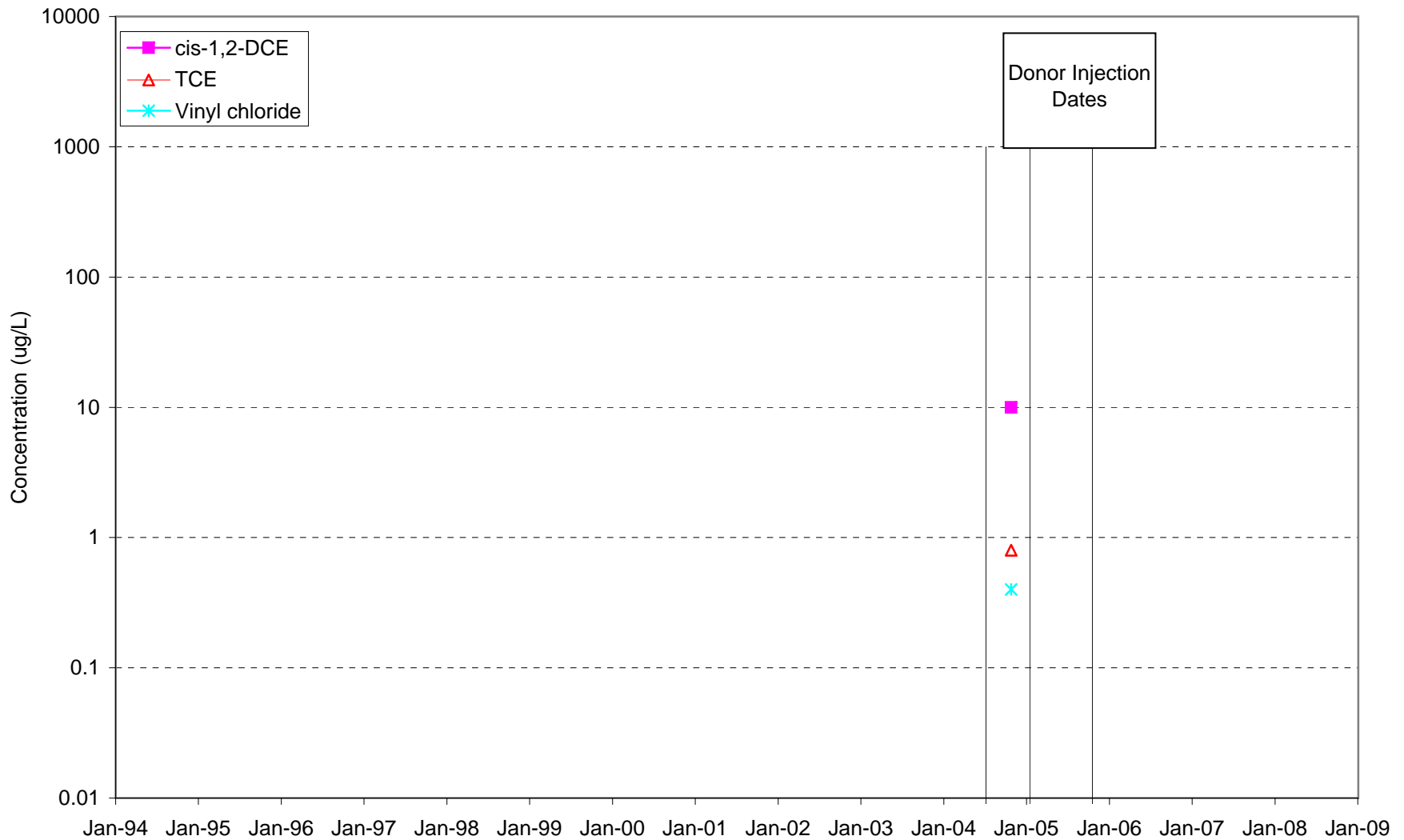
AGW097(I)



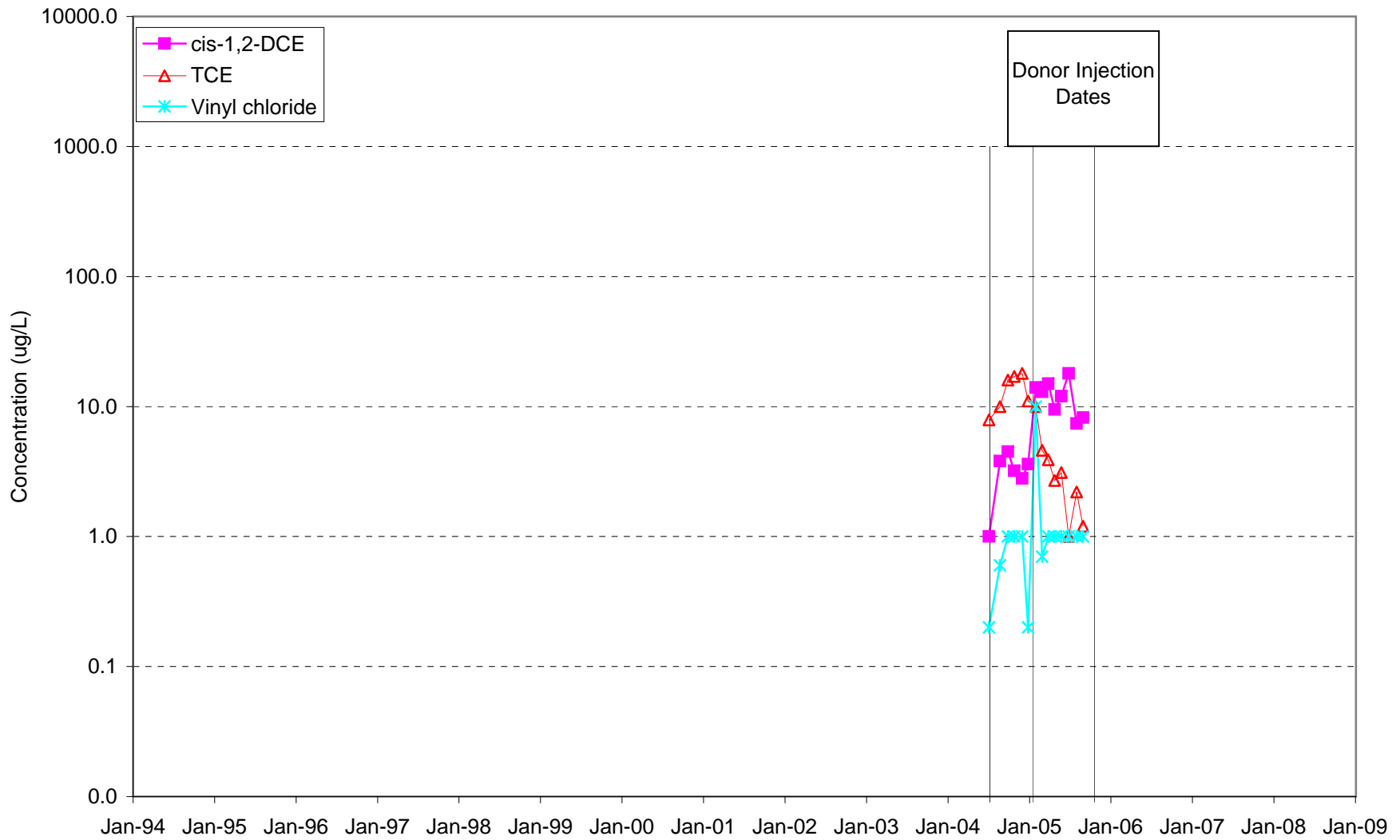
AGW126(I)



IW31(I)

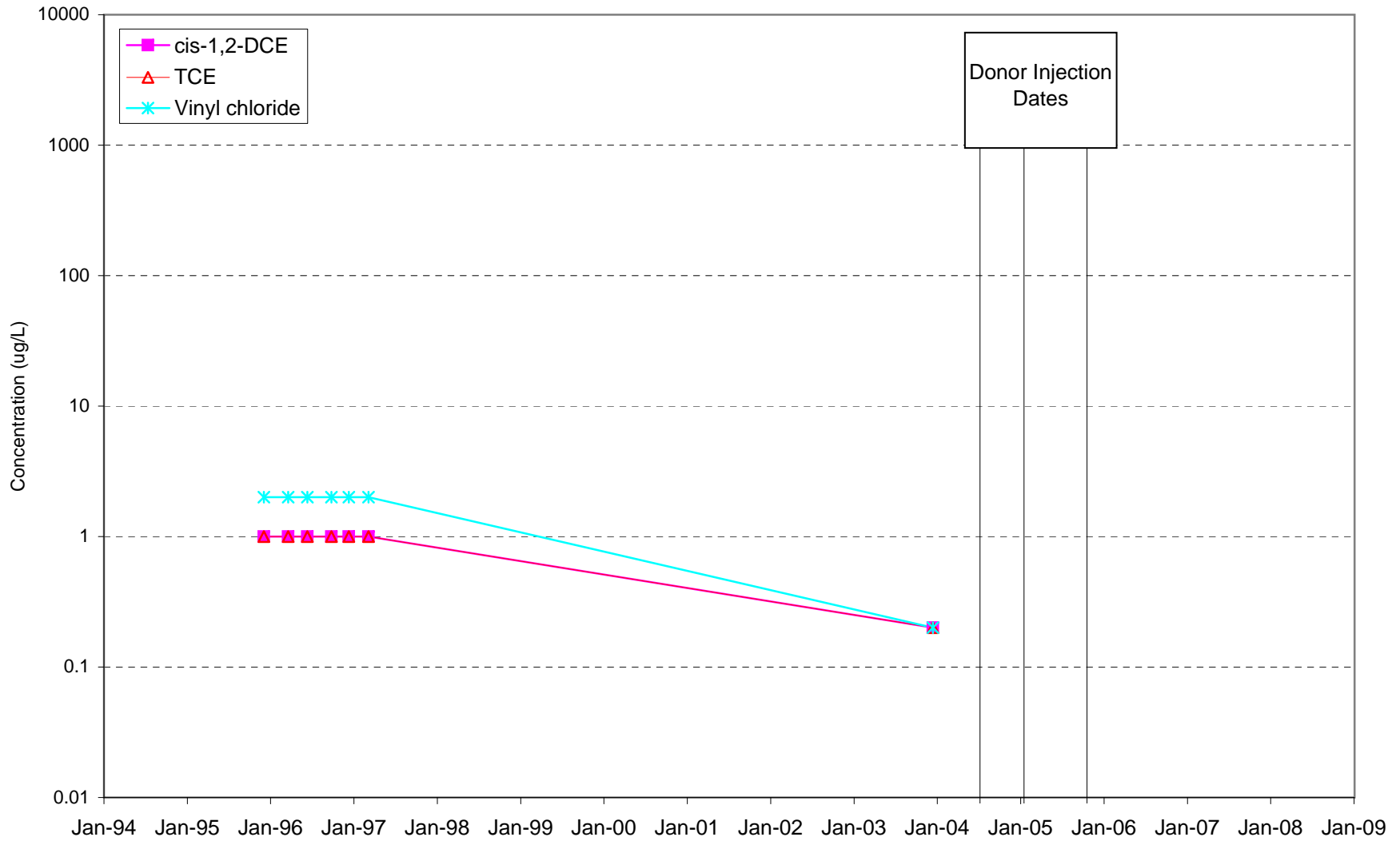


IW5(I)

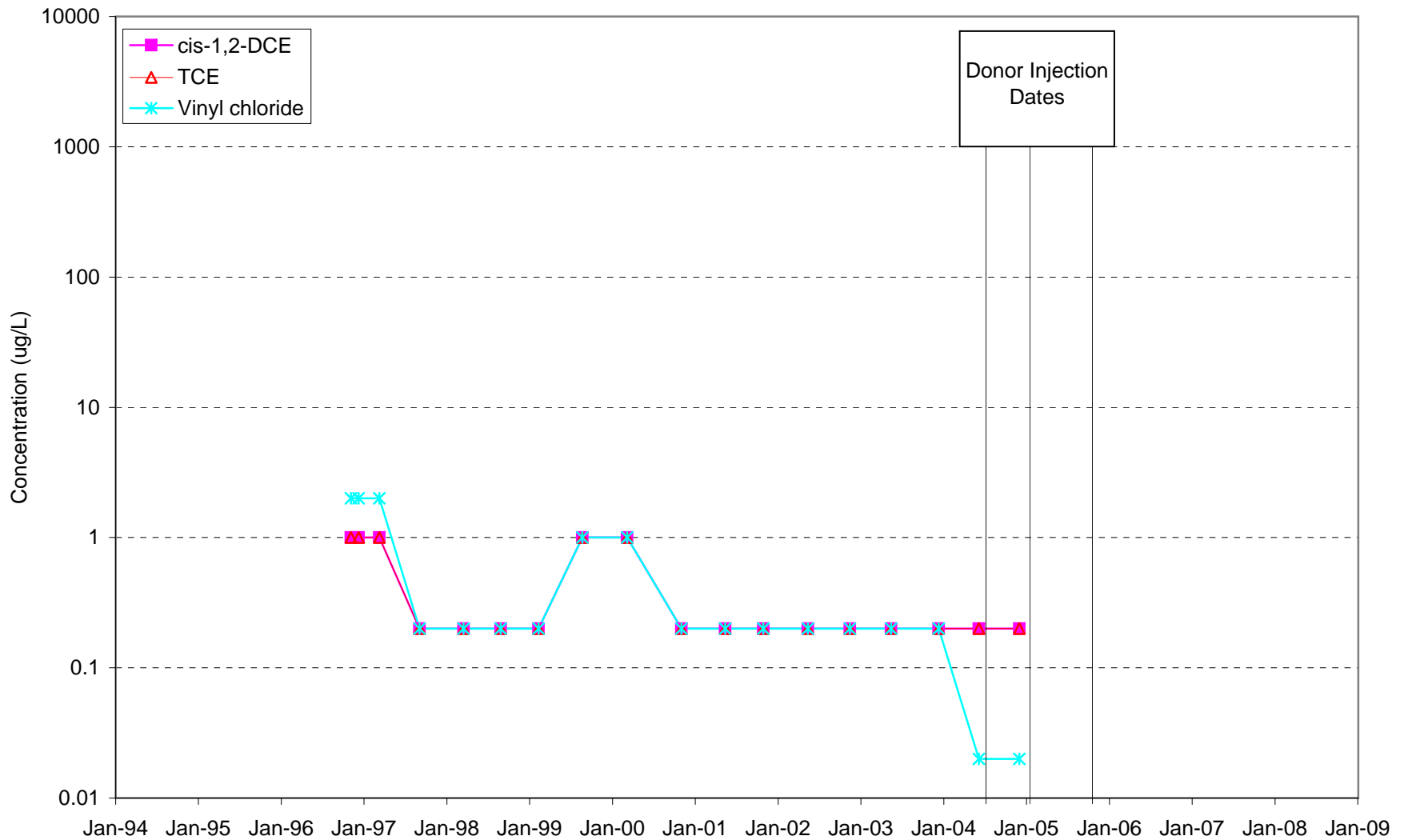


Deep Zone

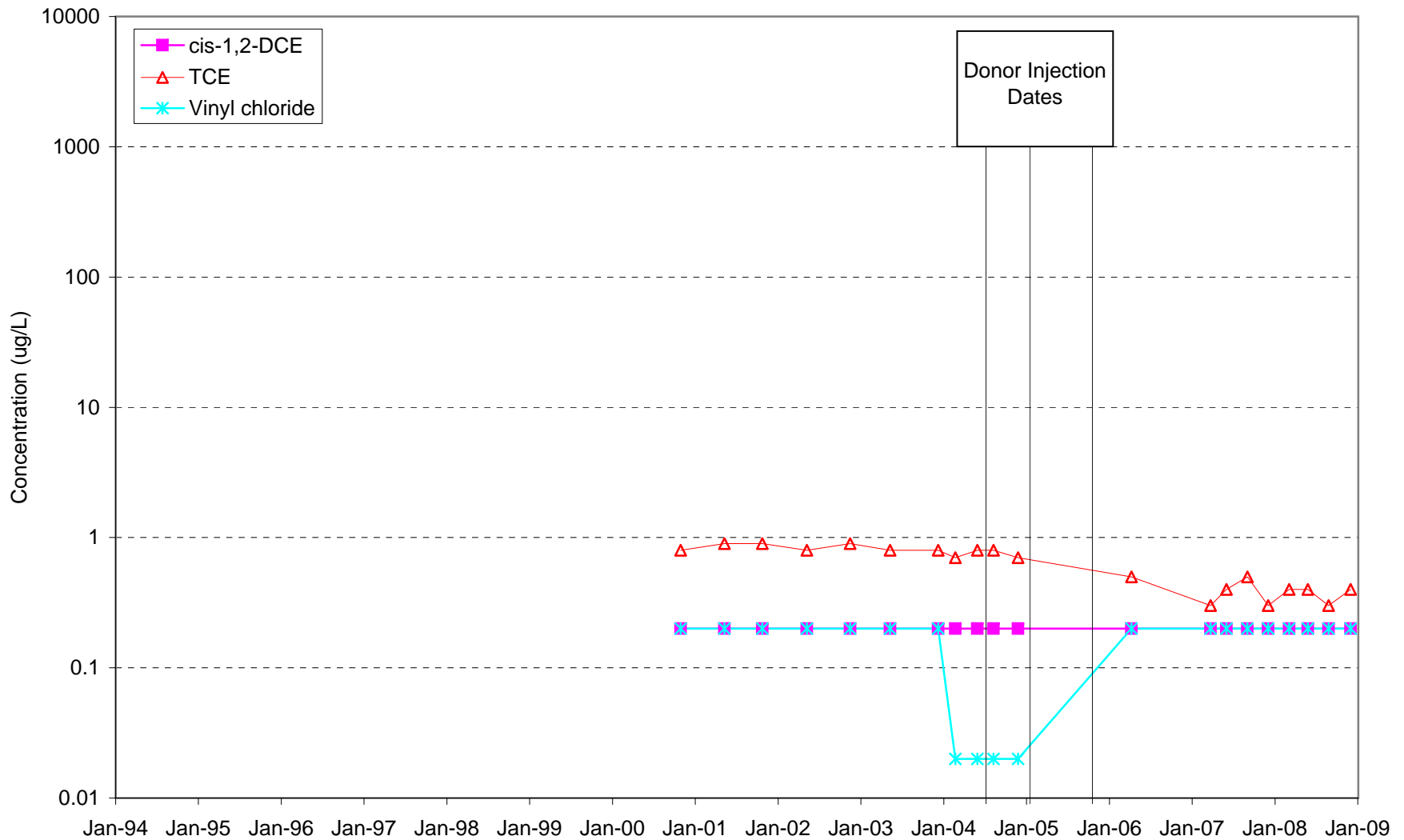
AGW008(D)



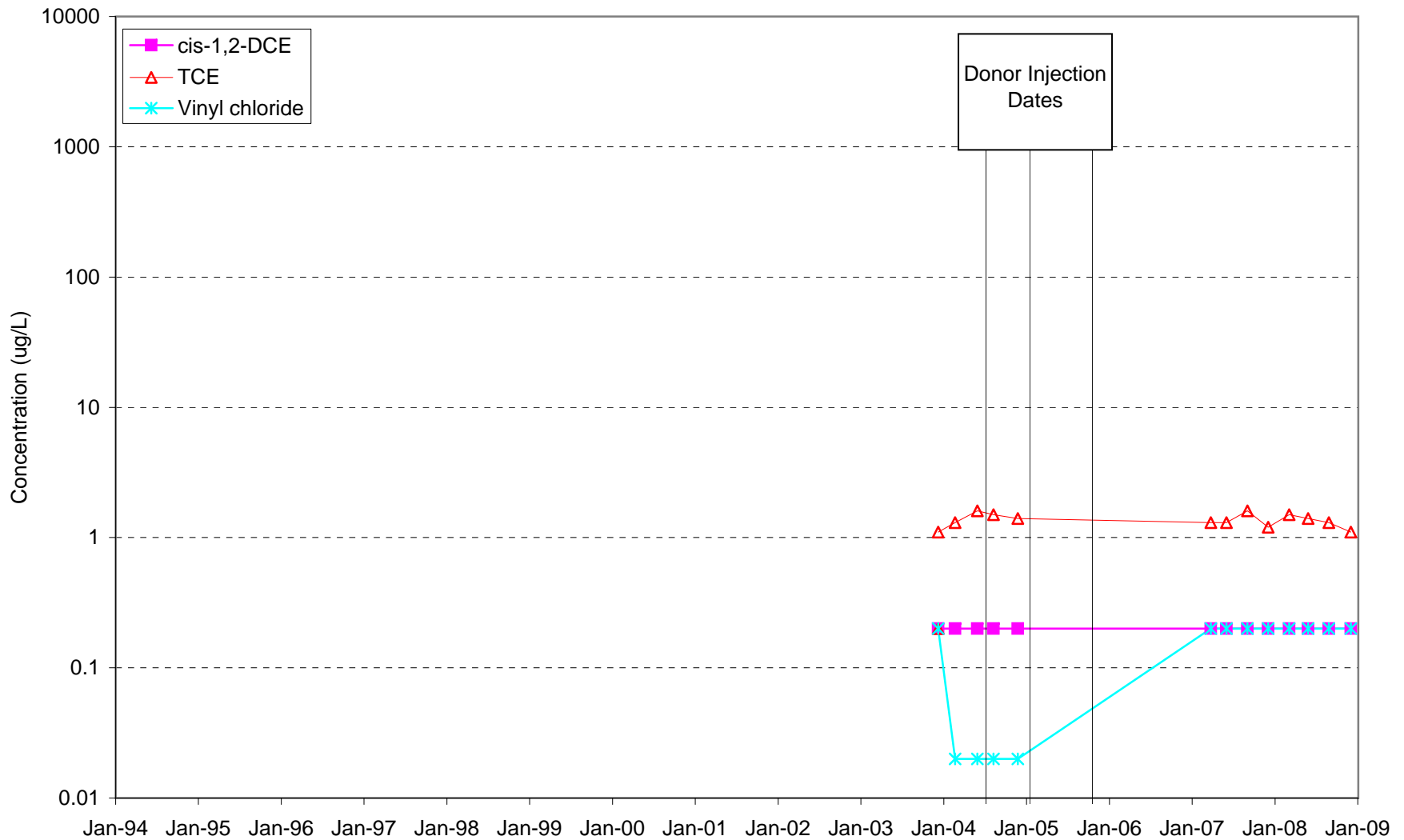
AGW063(D)



AGW073(D)



AGW098(D)/AGW098R



AGW099(D)

